City of Porterville

Butterfield Stage Corridor Project

Draft Initial Study / Mitigated Negative Declaration

July 2021

Prepared for:
The City of Porterville
291 N Main Street
Porterville, CA 93257

Prepared by:
Provost & Pritchard Consulting Group
130 N. Garden Street
Visalia, CA 93291

COPYRIGHT 2021 by PROVOST & PRITCHARD CONSULTING GROUP
ALL RIGHTS RESERVED
Provost & Pritchard Consulting Group expressly reserves its common law copyright and other applicable property rights to this document. This document is not to be reproduced, changed, or copied in any form or manner whatsoever, nor are they to be assigned to a third party without first obtaining the written permission and consent of Provost & Pritchard Consulting Group. In the event of unauthorized reuse of the information contained herein by a third party, the third party shall hold the firm of Provost & Pritchard Consulting Group harmless, and shall bear the cost of Provost & Pritchard Consulting Group's legal fees associated with defending and enforcing these rights.

Report Prepared for:

City of Porterville

291 North Main Street
Porterville, CA 93257

Contact:
Jason Ridenour
Community Development Director
(559) 782-7460

Report Prepared by:

Provost & Pritchard Consulting Group

Dawn E. Marple, Principal Planner/Project Manager
Amy M. Wilson, Associate Planner, Author
Jason Thomas, GIS Specialist, Figures
Jackie Lancaster, Professional Assistant, Document Production
Mary E. Beatie, Senior Planner, QA-QC

Contact:
Dawn E. Marple, Principal Planner
(559) 636-1166

Table of Contents

Chapter 1 Introduction 1-1
1.1 Regulatory Information 1-1
1.2 Document Format 1-1
Chapter 2 Project Description 2-1
2.1 Project Background and Objectives 2-1
2.1.1 Project Title 2-1
2.1.2 Lead Agency/Project Proponent Name and Address 2-1
2.1.3 Contact Person and Phone Number 2-1
2.1.4 Project Location 2-1
2.1.5 Latitude and Longitude 2-1
2.1.6 General Plan Designation 2-2
2.1.7 Zoning 2-2
2.1.8 Description of Project 2-2
2.1.9 Site and Surrounding Land Uses and Setting 2-3
2.1.10 Other Public Agencies Whose Approval May Be Required 2-3
2.1.11 Consultation with California Native American Tribes 2-3
Chapter 3 Impact Analysis 3-1
3.1 Environmental Factors Potentially Affected 3-1
3.2 Aesthetics 3-2
3.2.1 Environmental Setting and Baseline Conditions 3-2
3.2.2 Impact Assessment 3-3
3.3 Agriculture and Forestry Resources 3-4
3.3.1 Environmental Setting and Baseline Conditions 3-4
3.3.2 Impact Assessment 3-5
3.4 Air Quality 3-8
3.4.1 Environmental Setting and Baseline Conditions 3-8
3.4.2 Methodology of Determining the Significance of Air Quality Impacts 3-11
3.4.3 Screening Thresholds for Determining Impacts to Sensitive Receptors 3-12
3.4.4 Impact Assessment 3-14
3.5 Biological Resources 3-16
3.5.1 Environmental Setting and Baseline Conditions 3-16
3.5.2 Impact Assessment 3-28

3.6 Cultural Resources 3-33
3.6.1 Environmental Setting and Baseline Conditions 3-33
3.6.2 Impact Assessment 3-33
3.7 Energy 3-35
3.7.1 Environmental Setting and Baseline Conditions 3-35
3.7.2 Impact Assessment 3-35
3.8 Geology and Soils 3-36
3.8.1 Environmental Setting and Baseline Conditions 3-36
3.8.2 Impact Assessment 3-38
3.9 Greenhouse Gas Emissions 3-41
3.9.1 Environmental Setting and Baseline Conditions 3-41
3.9.2 Methodology 3-42
3.9.3 Impact Assessment 3-43
3.10 Hazards and Hazardous Materials 3-45
3.10.1 Environmental Setting and Baseline Conditions 3-45
3.10.2 Impact Assessment 3-47
3.11 Hydrology and Water Quality 3-50
3.11.1 Environmental Setting and Baseline Conditions 3-50
3.11.2 Impact Assessment 3-51
3.12 Land Use and Planning 3-54
3.12.1 Environmental Setting and Baseline Conditions 3-54
3.12.2 Impact Assessment 3-54
3.13 Mineral Resources 3-55
3.13.1 Environmental Setting and Baseline Conditions 3-55
3.13.2 Impact Assessment 3-55
3.14 Noise 3-57
3.14.1 Environmental Setting and Baseline Conditions 3-57
3.14.2 Impact Assessment 3-58
3.15 Population and Housing 3-60
3.15.1 Environmental Setting and Baseline Conditions 3-60
3.15.2 Impact Assessment 3-60
3.16 Public Services 3-61
3.16.1 Environmental Setting and Baseline Conditions 3-61
3.16.2 Impact Assessment 3-62
3.17 Recreation 3-63

3.17.1 Environmental Setting and Baseline Conditions 3-63
3.17.2 Impact Assessment 3-63
3.18 Transportation 3-64
3.18.1 Environmental Settings and Baseline Conditions 3-64
3.18.2 Impact Assessment 3-64
3.19 Tribal Cultural Resources 3-66
3.19.1 Environmental Setting and Baseline Conditions 3-66
3.19.2 Impact Assessment 3-67
3.20 Utilities and Service Systems 3-68
3.20.1 Environmental Setting and Baseline Conditions 3-68
3.20.2 Impact Assessment 3-69
3.21 Wildfire 3-70
3.21.1 Environmental Setting and Baseline Conditions 3-70
3.21.2 Impact Assessment 3-71
3.22 CEQA Mandatory Findings of Significance 3-73
3.22.1 Impact Assessment 3-73
3.23 Determination: (To be completed by the Lead Agency) 3-75
Chapter 4 Mitigation Monitoring and Reporting Program 4-1
Appendix A A-1
Air Quality and Greenhouse Gas Emissions Report A-1
Appendix B B-1
Biological Evaluation B-1
Appendix C C-1
Cultural Resources Evaluation C-1
Appendix D D-1
Phase 1 Environmental Site Assessment Report D-1
Appendix E E-1
Pedestrian Bridge Foundation Type Alternative Analysis E-1

List of Figures

Figure 2-1. Regional Location....2-4
Figure 2-2. Topographic Quadrangle Map....2-5
Figure 2-3. Site Map – Segment 1....2-6
Figure 2-4. Site Map - Segment 2....2-7
Figure 2-5. Site Map - Segment 3....2-8
Figure 2-6. Site Map - Segment 4....2-9
Figure 2-7. General Plan Land Use Designation Map – Segment 1....2-10
Figure 2-8. General Plan Land Use Designation Map – Segment 2....2-11
Figure 2-9. General Plan Land Use Designation Map – Segment 3....2-12
Figure 2-10. General Plan Land Use Designation Map – Segment 4....2-13
Figure 2-11. Zone District Map – Segment 1....2-14
Figure 2-12. Zone District Map - Segment 2....2-15
Figure 2-13. Zone District Map - Segment 3....2-16
Figure 2-14. Zone District Map - Segment 4....2-17
Figure 3-1. Farmland Designation Map....3-7
Figure 3-2. Waterways Map....3-18
Figure 3-3. FEMA Map....3-53
Figure 3-4. State Fire Hazard Map....3-72

List of Tables

Table 3-1. Aesthetics Impacts....3-2
Table 3-2. Agriculture and Forest Impacts....3-4
Table 3-3. Air Quality Impacts....3-8
Table 3-4. Summary of Ambient Air Quality Standards and Attainment Designation....3-10
Table 3-5 Short-Term - Construction-Generated Emissions of Criteria Air Pollutants....3-12
Table 3-6. Unmitigated Long-Term Operational Emissions....3-12
Table 3-7. Maximum Daily Air Pollutant Emissions During Construction....3-13
Table 3-8. Maximum Daily Air Pollutant Emissions During Operation....3-13
Table 3-9. Biological Resources Impacts....3-16
Table 3-10. List of Special Status Plants with Potential to Occur Onsite and/or in the Vicinity....3-21
Table 3-11. List of Special Status Animals with Potential to Occur Onsite and/or in the Vicinity....3-23

Table 3-12. Cultural Resources Impacts 3-33
Table 3-13. Energy Impacts 3-35
Table 3-14. Geology and Soils Impacts 3-36
Table 3-15. Project Soil Characteristics 3-37
Table 3-16. Greenhouse Gas Emissions Impacts 3-41
Table 3-17. Short-Term Construction-Generated GHG Emissions 3-44
Table 3-18. Long-Term Operational GHG Emissions 3-44
Table 3-19. Hazards and Hazardous Materials Impacts 3-45
Table 3-20. Hydrology and Water Quality Impacts 3-50
Table 3-21. Land Use and Planning Impacts 3-54
Table 3-22. Mineral Resources Impacts 3-55
Table 3-23. Noise Impacts 3-57
Table 3-24. Typical Construction Noise Levels 3-58
Table 3-25. Typical Construction Vibration Levels 3-59
Table 3-26. Population and Housing Impacts 3-60
Table 3-27. Public Services Impacts 3-61
Table 3-28. Recreation Impacts 3-63
Table 3-29. Transportation Impacts 3-64
Table 3-30. Tribal Cultural Resources Impacts 3-66
Table 3-31. Utilities and Service Systems Impacts 3-68
Table 3-32. Wildfire Impacts 3-70
Table 3-33. Mandatory Findings of Significance Impacts 3-73
Table 4-1. Mitigation Monitoring and Reporting Program 4-3

Acronyms and Abbreviations

AB ..... Assembly Bill
APE ..... Area of Potential Effect
AQP ..... Air Quality Plan
ASTM ..... American Society of Testing and Materials
BAU ..... business as usual
BPS ..... Best Performance Standards
Cal Fire ..... California Office of the State Fire Marshall
Cal/OSHA ..... California Occupational Safety and Health Administration
CalEEMod ..... California Emissions Estimator Modeling (software)
CAP ..... Climate Action Plan
CARB ..... California Air Resources Board
CCAA ..... California Clean Air Act
CCAP ..... Climate Change Action Plan
CDFW ..... California Fish and Wildlife
CH_4 ..... Methane
City ..... City of Porterville
CNDDB ..... California Natural Diversity Database
CNPS ..... California Native Plant Society
CO2 ..... Carbon dioxide
COG ..... Council of Government
County ..... Tulare County
CRHR ..... California Register of Historical Resources
CVFPB ..... Central Valley Flood Protection Control Board
dBA ..... A-weighted decibels
DOGGR ..... Division of Oil, Gas and Geothermal Resources
DWQ ..... Department of Water Quality
EIR ..... Environmental Impact Report
EPA ..... Environmental Protection Agency
ESA ..... Environmental Site Assessment
FEMA ..... Federal Emergency Management Agency
FMMP ..... Farmland Mapping and Monitoring Program
GAMAQI ..... Guidelines for Assessing and Mitigating Air Quality Impacts

GC ..... Government Code
GHG ..... Greenhouse Gas
GIS ..... Geographic Information System
IPaC ..... U.S. Fish and Wildlife Service's Information for Planning and Consultation system
IS ..... Initial Study
IS/MND ..... Initial Study/Mitigated Negative Declaration
km ..... kilometers
LSA ..... Lake and Streambed Alteration
MMRP ..... Mitigation Monitoring and Reporting Program
MND ..... Mitigated Negative Declaration
MRZ ..... Mineral Resource Zones
MTCO2e ..... Metric tons of carbon dioxide equivalent
NAAQS ..... National Ambient Air Quality Standards
NAHC ..... Native American Heritage Commission
ND ..... Negative Declaration
NEPA ..... National Environmental Policy Act
NOx ..... Nitrogen oxides
NRCS ..... Natural Resources Conservation Service
NRHP ..... National Register of Historic Places
O_3 ..... Ozone
PM_{10} ..... particulate matter 10 microns in size
$PM_{2.5}$ ..... particulate matter 2.5 microns in size
ppb ..... parts per billion
ppm ..... parts per million
Project ..... Butterfield Stage Corridor
Reclamation ..... United States Bureau of Reclamation
ROW ..... right-of-way
RWQCB ..... Regional Water Quality Control Board
SJVAB ..... San Joaquin Valley Air Basin
SJVAPCD ..... San Joaquin Valley Air Pollution Control District
SO_2 ..... Sulfur Dioxide
SR ..... State Route
SWPPP ..... Storm Water Pollution Prevention Plan
SWRCB ..... State Water Resources Control Board
TAC ..... Toxic Air Contaminants

Tons/Year ..... Tons per Year
UPRR ..... Union Pacific Railroad
USACE ..... United States Army Corps of Engineers
USDA ..... United States Department of Agriculture
USFWS ..... United States Fish and Wildlife Service
USGS ..... United States Geological Survey
µg/m3 ..... micrograms per cubic meter
VdB ..... vibration-velocity level

Chapter 1 Introduction

Provost & Pritchard Consulting Group (Provost & Pritchard) has prepared this Initial Study/Mitigated Negative Declaration (IS/MND) on behalf of the City of Porterville to address the environmental effects of the City-proposed Butterfield Stage Corridor Project (Project). This document has been prepared in accordance with the California Environmental Quality Act (CEQA), Public Resources Code Section 21000 *et seq*. The District is the CEQA lead agency for this proposed Project.

The site and the proposed Project are described in detail in the **Chapter 2 Project Description**.

1.1 Regulatory Information

An Initial Study (IS) is a document prepared by a lead agency to determine whether a project may have a significant effect on the environment. In accordance with California Code of Regulations Title 14 (Chapter 3, Section 15000, *et seq*)-- also known as the CEQA Guidelines--Section 15064 (a)(1) states that an environmental impact report (EIR) must be prepared if there is substantial evidence in light of the whole record that the proposed project under review may have a significant effect on the environment and should be further analyzed to determine mitigation measures or project alternatives that might avoid or reduce project impacts to less than significant levels. A negative declaration (ND) may be prepared instead if the lead agency finds that there is *no* substantial evidence in light of the whole record that the project may have a significant effect on the environment. An ND is a written statement describing the reasons why a proposed project, not otherwise exempt from CEQA, would not have a significant effect on the environment and, therefore, why it would not require the preparation of an EIR (CEQA Guidelines Section 15371). According to CEQA Guidelines Section 15070, a ND or *mitigated* ND shall be prepared for a project subject to CEQA when either:

a. The IS shows there is no substantial evidence, in light of the whole record before the agency, that the proposed project may have a significant effect on the environment, or

b. The IS identified potentially significant effects, but:

    1. Revisions in the project plans or proposals made by or agreed to by the applicant before the proposed MND and IS is released for public review would avoid the effects or mitigate the effects to a point where clearly no significant effects would occur is prepared, and

    2. There is no substantial evidence, in light of the whole record before the agency, that the proposed project *as revised* may have a significant effect on the environment.

1.2 Document Format

This IS/MND contains four chapters and four appendices, **Chapter 1 Introduction**, provides an overview of the Project and the CEQA process. **Chapter 2 Project Description**, provides a detailed description of Project components and objectives. **Chapter 3 Impact Analysis**, presents the CEQA checklist and environmental analysis for all impact areas, mandatory findings of significance, and feasible mitigation measures. If the Project does not have the potential to significantly impact a given issue area, the relevant section provides a brief discussion of the reasons why no impacts are expected. If the Project could have a potentially significant impact on a resource, the issue area discussion provides a description of potential impacts, and appropriate mitigation measures and/or permit requirements that would reduce those impacts to a less than significant level. **Chapter 3** concludes with the Lead Agency's determination based upon this initial evaluation. **Chapter 4 Mitigation Monitoring and Reporting Program** (MMRP), provides the proposed mitigation measures, implementation timelines, and the entity/agency responsible for ensuring implementation.

The CalEEMod Output Files, Biological Evaluation Report, Cultural Resources Information, a Phase I Environmental Site Assessment Report, and a Pedestrian Bridge Foundation Type Alternatives Analysis Report are provided as technical **Appendix A, Appendix B, Appendix C, Appendix D** and **Appendix E** respectively, at the end of this document.

Chapter 2 Project Description

2.1 Project Background and Objectives

2.1.1 Project Title

City of Porterville Butterfield Stage Corridor Project (Project)

2.1.2 Lead Agency/Project Proponent Name and Address

The City of Porterville
291 North Main Street
Porterville, CA 93257

2.1.3 Contact Person and Phone Number

Lead Agency Contact
City of Porterville Community Development
Jason Ridenour, Community Development Director
(559)782-7460

CEQA Consultant
Provost & Pritchard Consulting Group
Dawn Marple, Principal Planner
(559) 636-1166

2.1.4 Project Location

The Project is located within the City of Porterville California, approximately 241 miles south of Sacramento and 50 miles north of Bakersfield (see **Figure 2-1** and **Figure 2-2**). The proposed site of Project runs generally north and south across the entire City of Porterville, east of State Route (SR) 65, from Tea Pot Dome Avenue/Avenue 128 to the south and Avenue 196 in Strathmore (unincorporated community within the County of Tulare) at the northerly extent. The facility, a non-motorized use path 12 ft in width, is approximately nine miles long, consisting of four segments, and can be seen in **Figure 2-3**, **Figure 2-4**, **Figure 2-5**, and **Figure 2-6**.

2.1.5 Latitude and Longitude

The coordinates for the centroid of each segment is as follows:
Segment 1: 36° 2' 8.7", 119° 1' 6.096"
Segment 2: 36° 3' 57.096", 119° 1' 8.724"
Segment 3: 36° 5' 42.756", 119° 2' 6.072"
Segment 4: 36° 7' 45.588", 119° 3' 9.756"

2.1.6 General Plan Designation

A majority of the Project area is designated as road right-of-way, with small portions lying within land that is designated for Downtown Mixed Use, and Downtown Retail. Outside of the City limits, the Tulare County designations along the path are Misc. Rights of Way, Rural Agriculture (See **Figure 2-7**, **Figure 2-8**, **Figure 2-9** and **Figure 2-10**).

2.1.7 Zoning

City: D-PS (Public & Semi-Public), D-GC (General Commercial), D-MX (Mixed Use)
County: Not Zoned (Right-of-Way) (See **Figure 2-11**, **Figure 2-12**, **Figure 2-13** and **Figure 2-14**)

2.1.8 Description of Project

2.1.8.1 Project Description

The Project consists of the development of a transportation facility for non-motorized users to provide safe, improved access to education, retail opportunities, job centers, housing and the city's transit center. The facility will utilize roughly nine miles of former Union Pacific Railroad (UPRR) right-of-way now owned by the City between Tea Pot Dome Avenue/Avenue 128 to the south and Avenue 196 in Strathmore to the north. The Project's approximately nine mile area of potential effect (APE, the area that would be subject to ground-disturbing activities to construct the Project) is shown in **Figure 2-1**, and has a width of approximately 100 feet (112 acres total). The facility will consist of a Class 1 non-motorized multi-use path[1] that, within the city limit, would also include amenities such as solar lighting, drought tolerant landscaping, drinking water stations, refuse receptacles, benches, wayfinding, and controlled lighted crossings. The Project would consist of a 12-foot paved path meandering through the width of the ROW in a manner best suited to avoid any irregularities of grade and to provide space for the amenities listed above. The project as proposed would facilitate the achievement of General Plan Implementation Policy PSCF-I-14[2], to "develop a safe and efficient trail network throughout the City that links parks and other key City destinations." Portions of the path that are outside of city limits, would still include the following amenities: solar lighting, drought tolerant landscaping and trash receptacles.

As part of the former UPRR right-of-way, there was a UPRR bridge which crossed the Tule River immediately west of the Main Street Bridge over the Tule River in the City of Porterville. The bridge was previously burned in a fire and the City had the superstructure removed, however the bridge foundation remains. The remaining substructure consists of a total of four concrete piers and a concrete abutment on the south side of the Tule River. Substructure elements are spaced at intervals of approximately 50-feet, resulting in a total distance of 200-feet between the northernmost pier and the abutment to the south. Based upon this information it appears that the northernmost approximately 130-feet of the railroad bridge consisted of timber trestle that was damaged in a fire and subsequently removed. It is assumed that the new bridge would construct new bridge foundations to support the superstructure instead of using the existing bridge foundations. The primary benefit of this approach is that it allows for removal of the existing piers which are within both the Central Valley Flood Protection Board (CVFPB) and Federal Emergency Management Agency (FEMA) floodways, and placing the new foundations outside of the main channel. To provide the required floodway width for the CVFPB and FEMA, this approach will consist of a three-span prefabricated steel truss with span lengths of 140'. This span configuration minimizes the number of piers within the floodways and potentially mitigations some of the permitting issues.

[1] Class 1 facilities are generally paved multi-use paths separated from motor vehicle traffic. Off-street routes are rarely constructed for the exclusive use of cyclists since other nonmotorized user types will also find such facilities attractive.
[2] Porterville General Plan. Parks, Schools and Community Facilities. http://www.ci.porterville.ca.us/depts/CommunityDevelopment/documents/Chapter5Parks_SchoolsandCommunityFacilities_000.pdf

2.1.8.2 Construction

Construction of the transportation facility for non-motorized users is anticipated to take approximately 48 months if funded as one comprehensive project. In the event the facility is funded in phases, phases would be defined to allow for 12-month construction periods, as much as feasible.

2.1.8.3 Operation and Maintenance

City staff from the Park and Recreation Department will handle the ongoing operation and maintenance of the facility.

2.1.9 Site and Surrounding Land Uses and Setting

As the facility runs through the City it is surrounded by many different land uses, including agricultural, industrial, residential and commercial. See Figure 2-7 through **Figure 2-10** and **Figure 2-11** through **Figure 2-14** for the general plan and zoning designations, respectively.

2.1.10 Other Public Agencies Whose Approval May Be Required

- San Joaquin Valley Air Pollution Control District (SJVAPCD)
- California Department of Fish & Wildlife (CDFW)
- United States Army Corps of Engineers (USACE)

2.1.11 Consultation with California Native American Tribes

Public Resources Code Section 21080.3.1, *et seq. (codification of AB 52, 2013-14)*) requires that a lead agency, within 14 days of determining that it will undertake a project, must notify in writing any California Native American Tribe traditionally and culturally affiliated with the geographic area of the project if that Tribe has previously requested notification about projects in that geographic area. The notice must briefly describe the project and inquire whether the Tribe wishes to initiate request formal consultation. Tribes have 30 days from receipt of notification to request formal consultation. The lead agency then has 30 days to initiate the consultation, which then continues until the parties come to an agreement regarding necessary mitigation or agree that no mitigation is needed, or one or both parties determine that negotiation occurred in good faith, but no agreement will be made.

The City of Porterville has received written correspondence from the Santa Rosa Rancheria Tachi Yokut Tribe pursuant to Public Resources Code Section 21080.3.1 requesting notification of all proposed projects. A formal notification letter was sent to the Tribe on April 21, 2021. No correspondence requesting further consultation has been received from the Tribe in return.

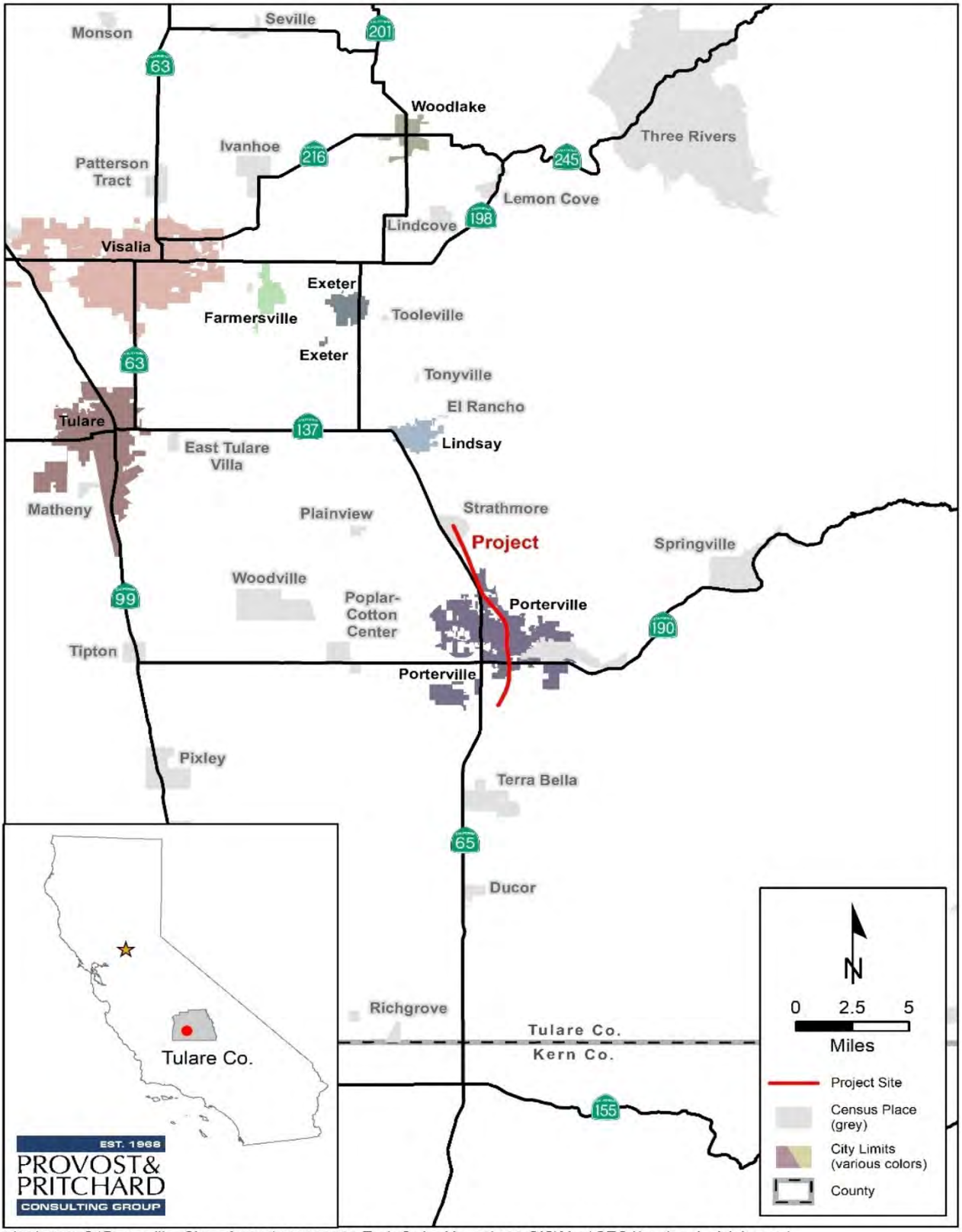

5/20/2020: G:\Porterville_City_of-1016\101620001-Task Order No. 13\400 GIS\Map\CEQA\regional_vicinity.mxd

Figure 2-1. Regional Location

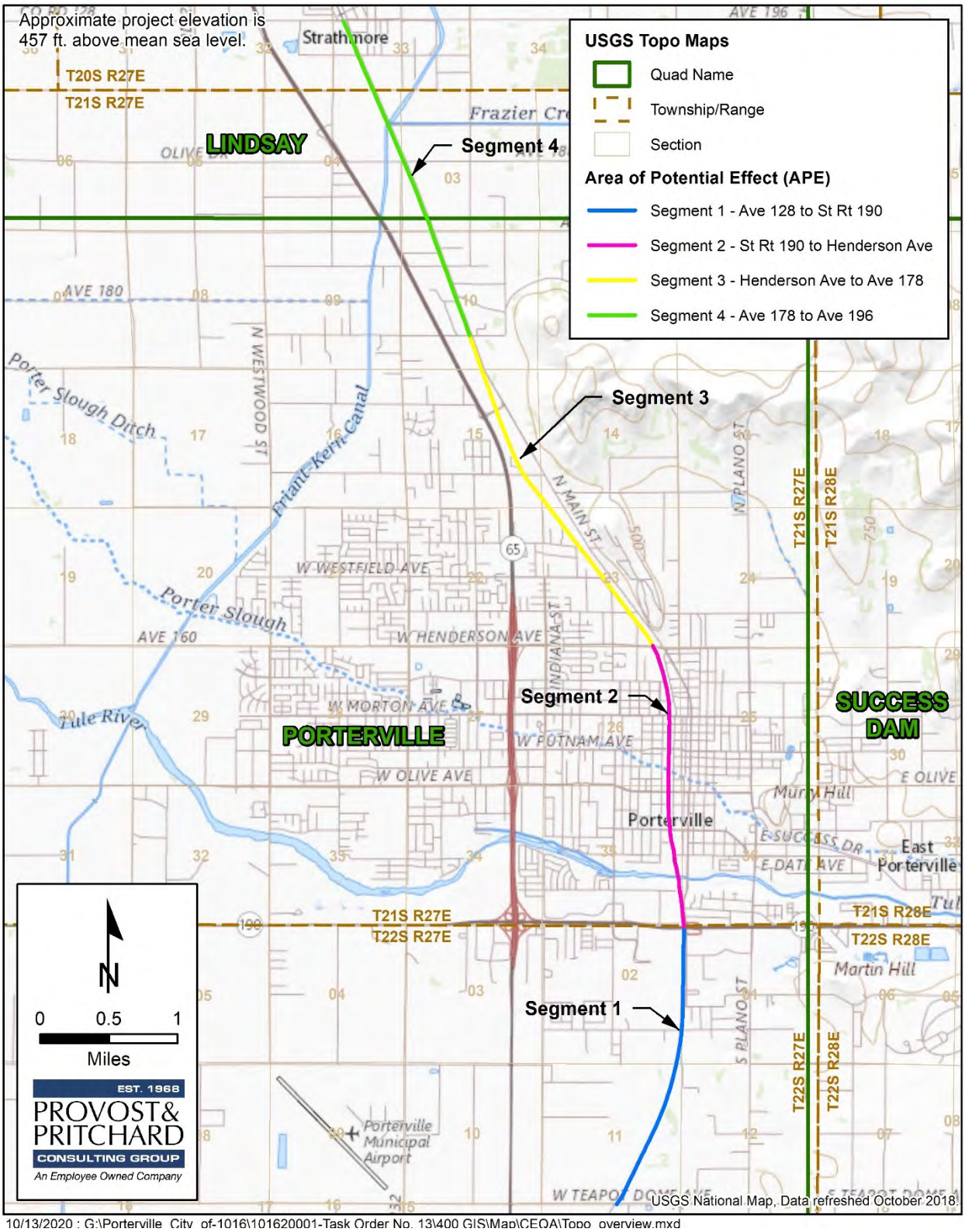

Figure 2-2. Topographic Quadrangle Map

5/19/2020 : G:\Porterville_City_of-1016\101620001-Task Order No. 13\400 GIS\Map\CEQA\site_map_segment1.mxd

Figure 2-3. Site Map – Segment 1

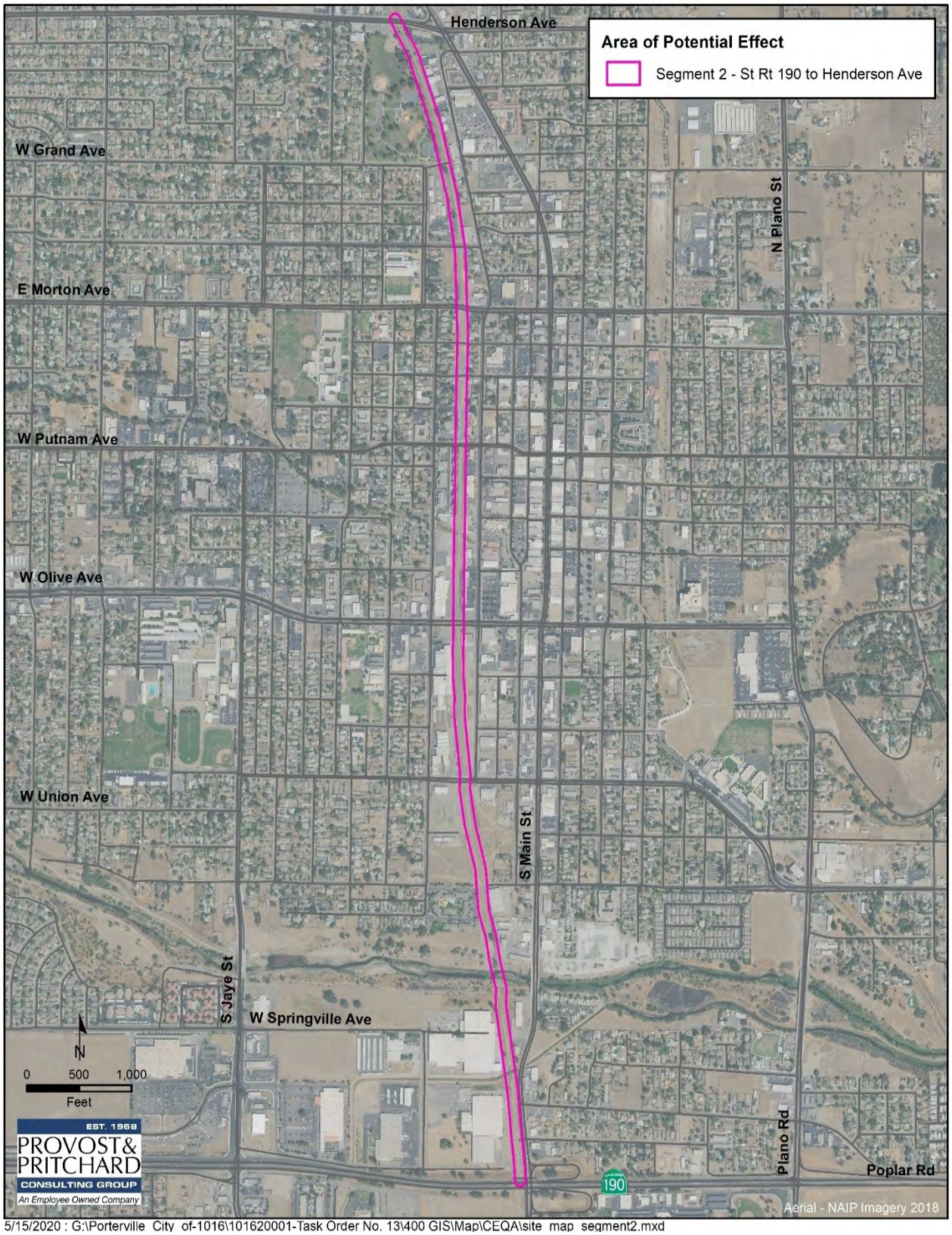

5/15/2020 : G:\Porterville City of-1016\101620001-Task Order No. 13\400 GIS\Map\CEQA\site map segment2.mxd

Figure 2-4. Site Map - Segment 2

5/20/2020 : G:\Porterville_City_of-1016\101620001-Task Order No. 13\400 GIS\Map\CEQA\site_map_segment3.mxd

Figure 2-5. Site Map - Segment 3

Figure 2-6. Site Map - Segment 4

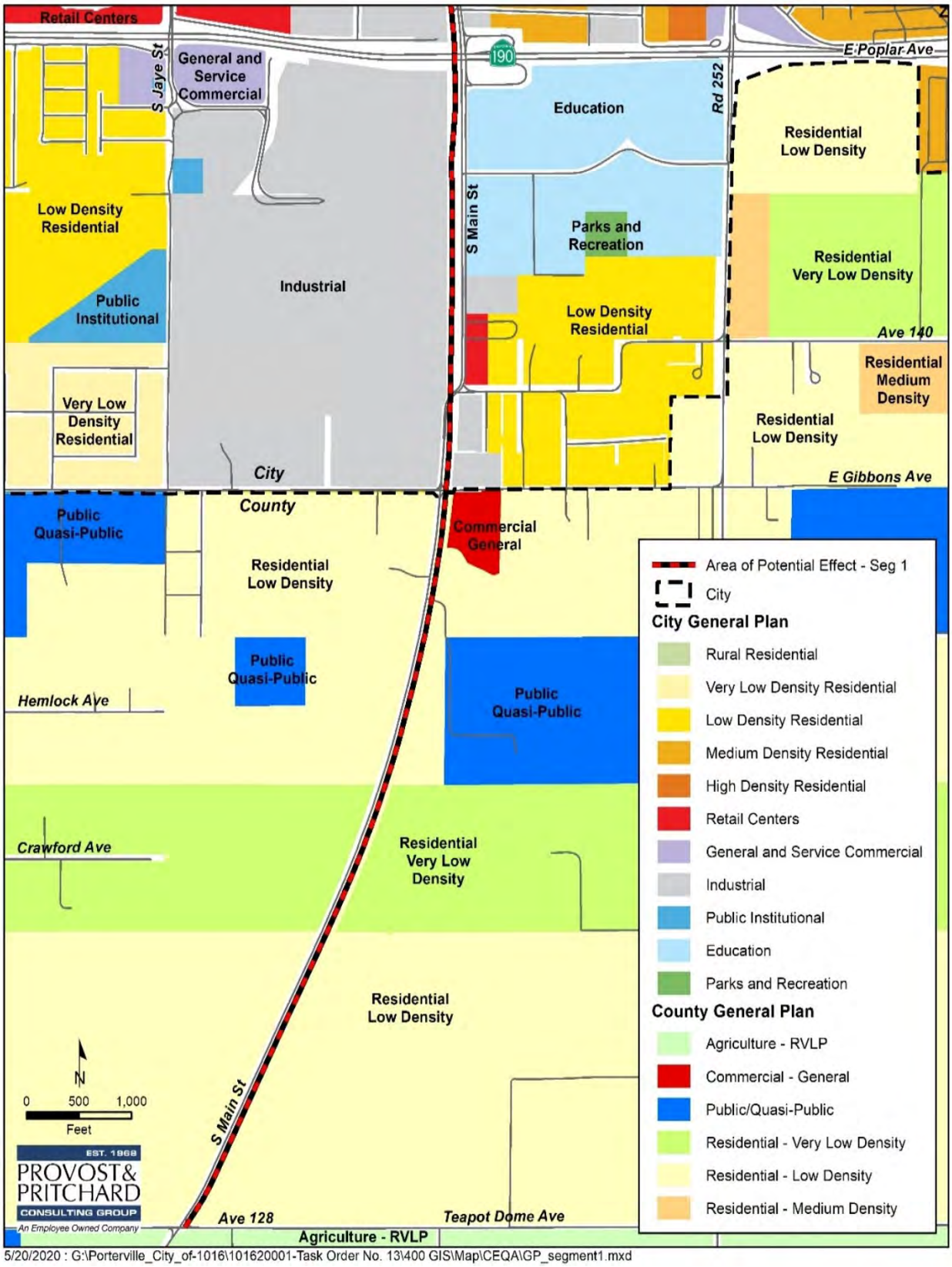

Figure 2-7. General Plan Land Use Designation Map – Segment 1

Figure 2-8. General Plan Land Use Designation Map – Segment 2

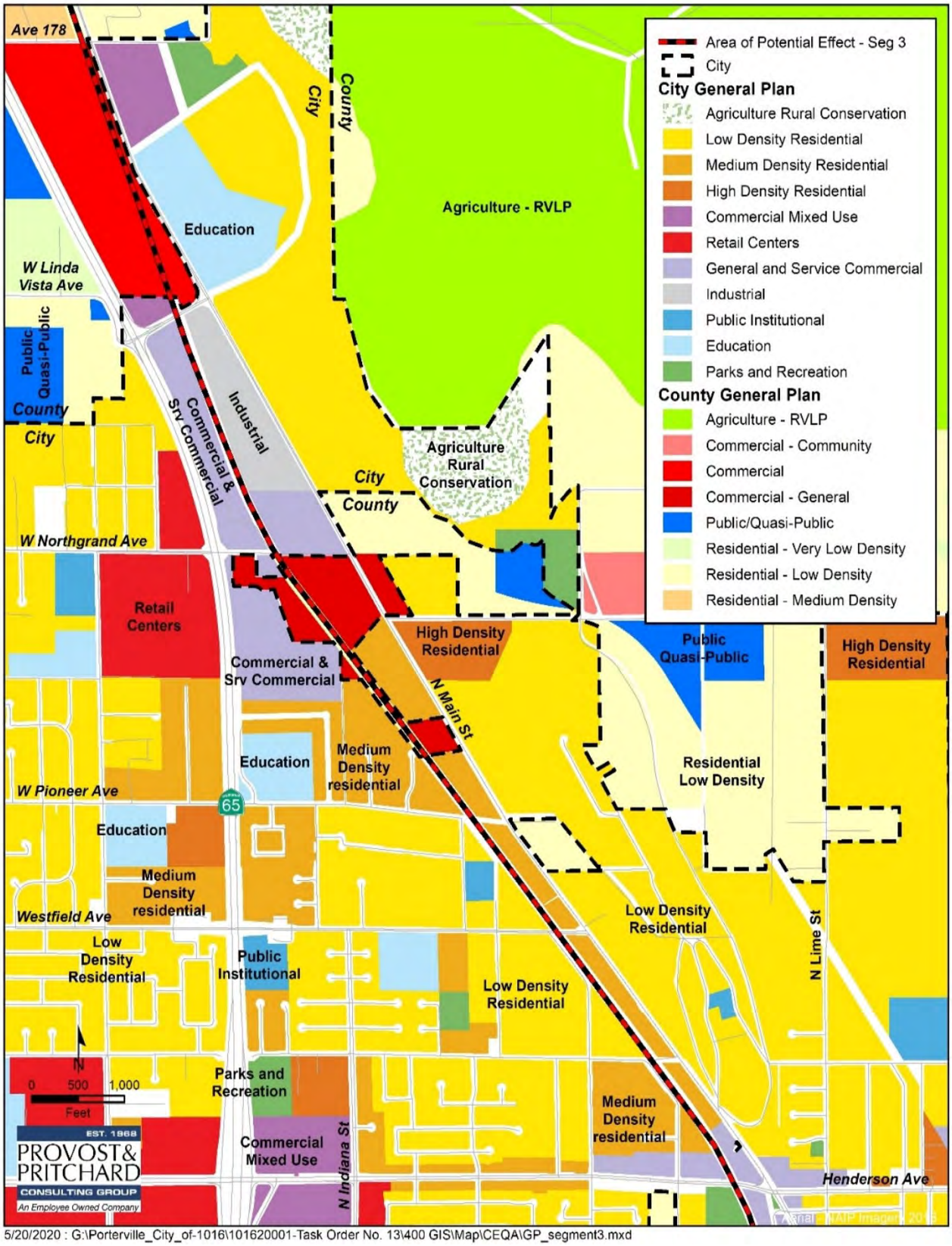

5/20/2020 : G:\Porterville_City_of-1016\101620001-Task Order No. 13\400 GIS\Map\CEQA\GP_segment3.mxd

Figure 2-9. General Plan Land Use Designation Map – Segment 3

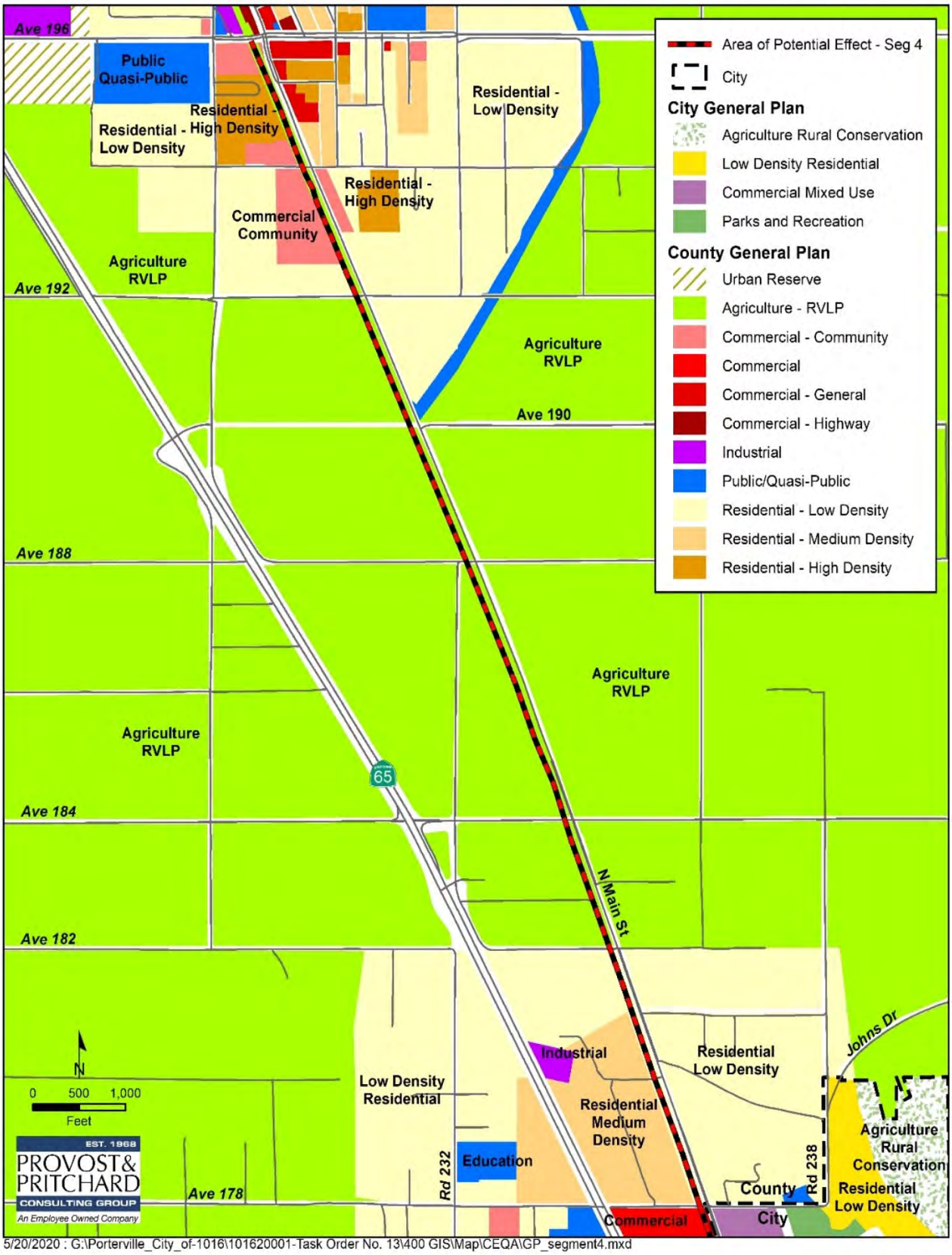

Figure 2-10. General Plan Land Use Designation Map – Segment 4

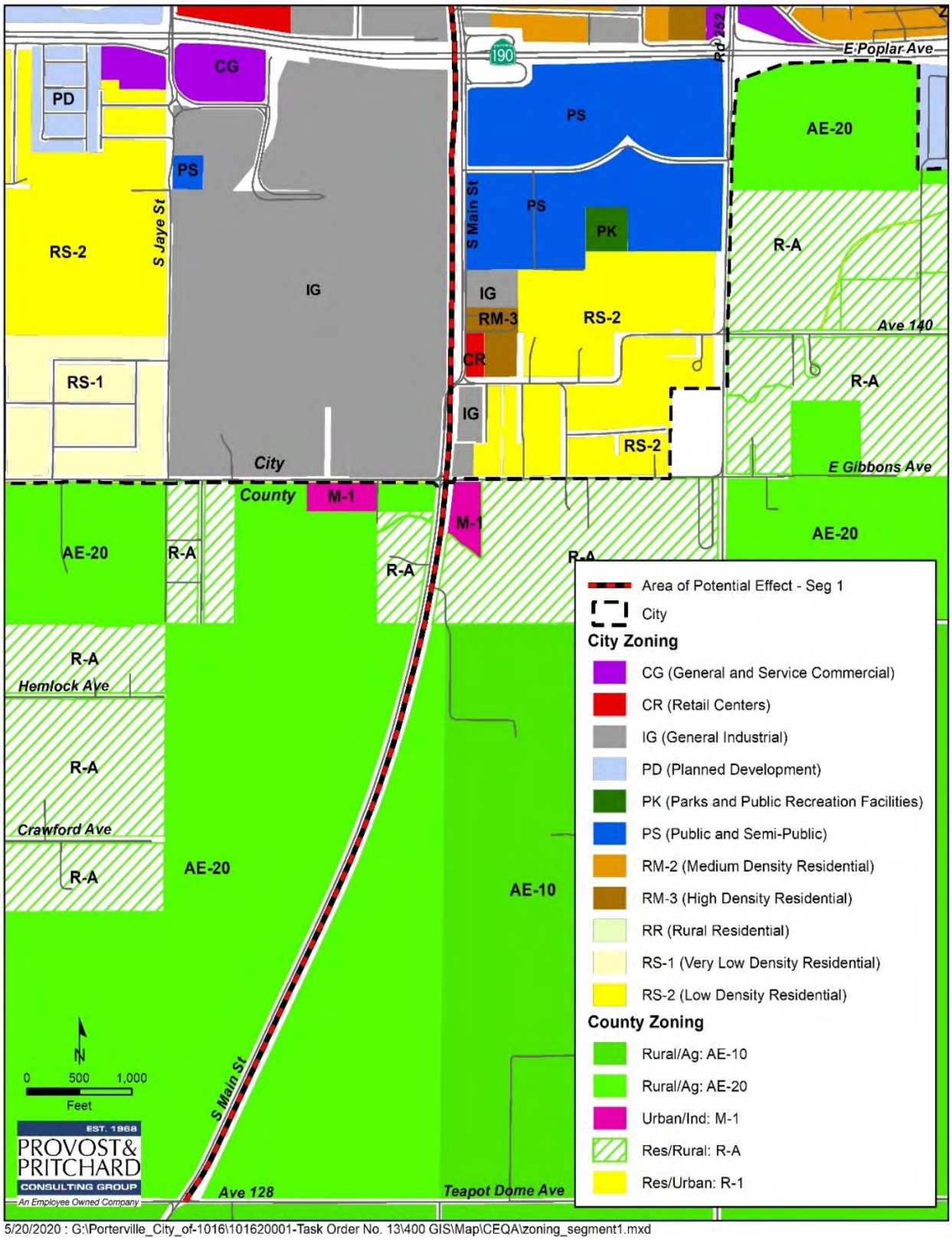

5/20/2020 : G:\Porterville_City_of-1016\101620001-Task Order No. 13\400 GIS\Map\CEQA\zoning_segment1.mxd

Figure 2-11. Zone District Map – Segment 1

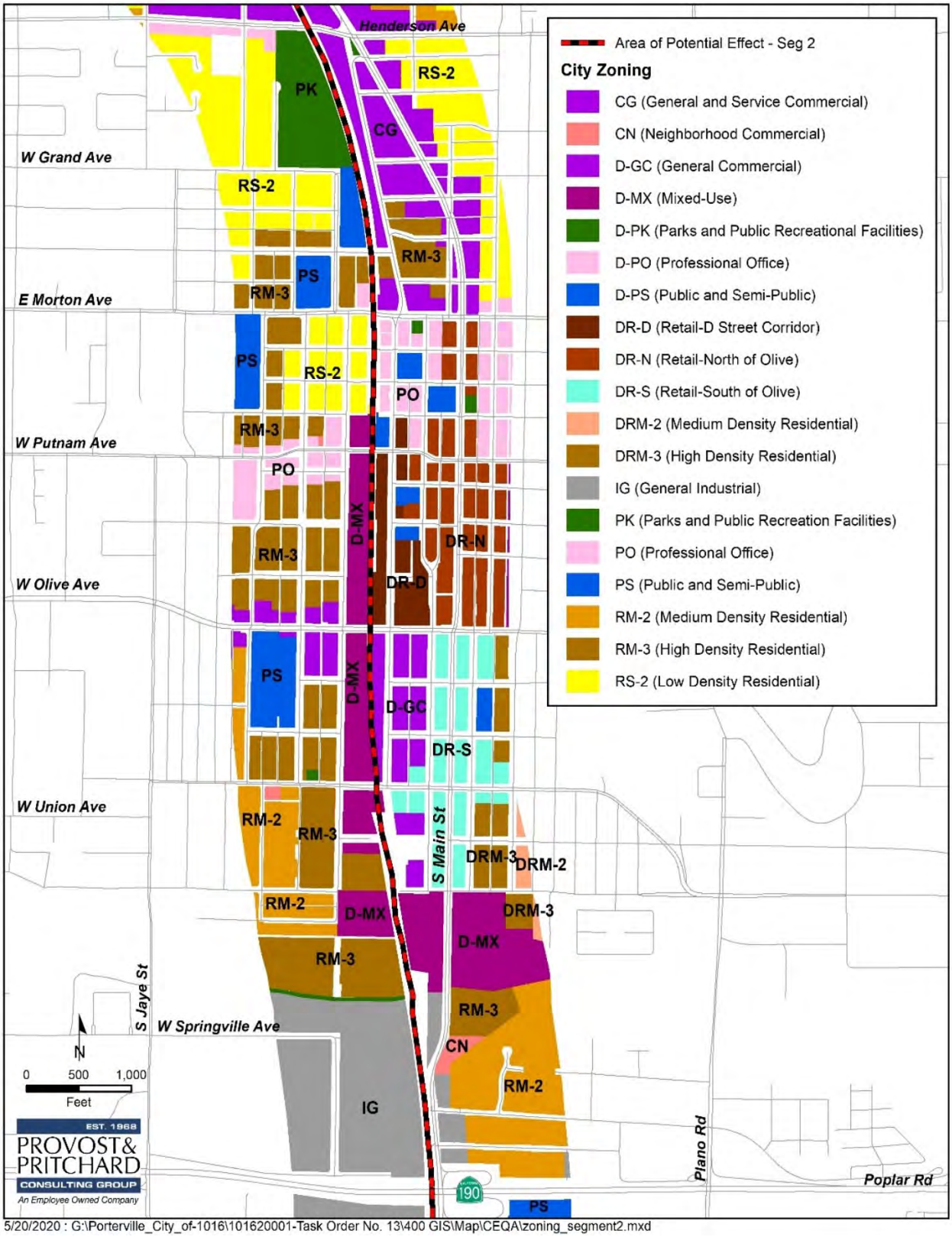

Figure 2-12. Zone District Map - Segment 2

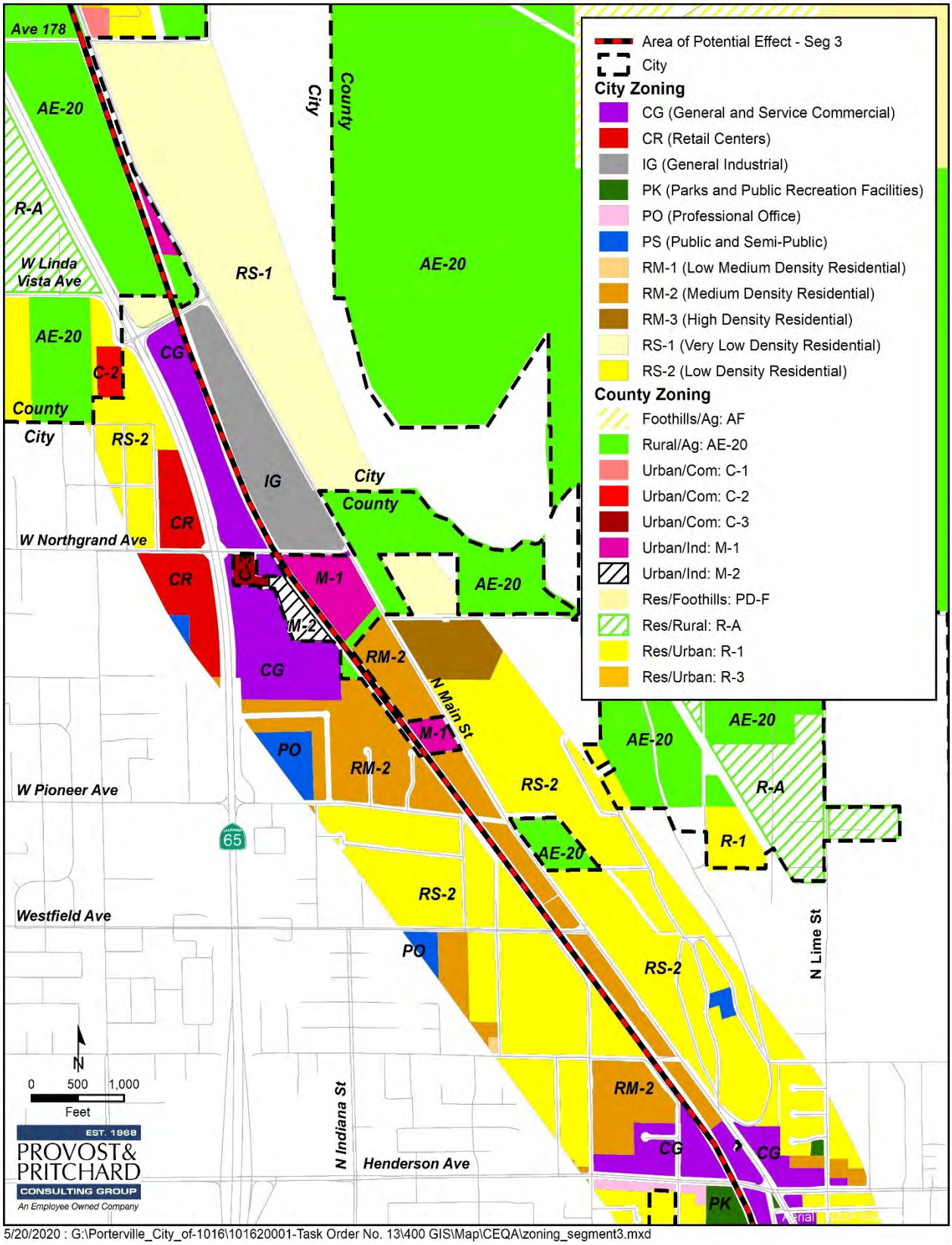

Figure 2-13. Zone District Map - Segment 3

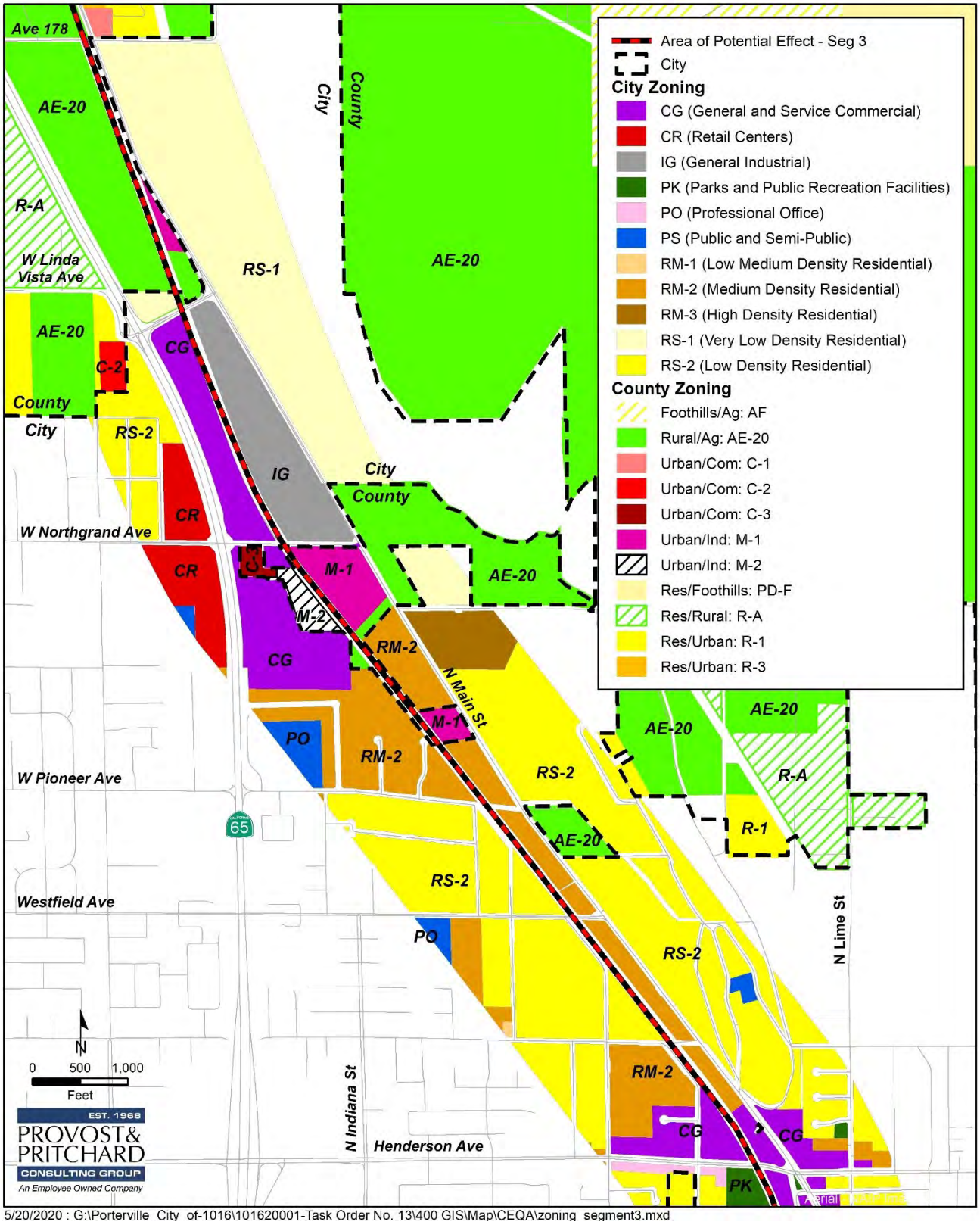

Figure 2-14. Zone District Map - Segment 4

This page left intentionally blank.

Chapter 3 Impact Analysis

3.1 Environmental Factors Potentially Affected

As indicated by the discussions of existing and baseline conditions, and impact analyses that follow in this Chapter, environmental factors not checked below would have no impacts or less than significant impacts resulting from the project. Environmental factors that are. checked below would have potentially significant impacts resulting from the project. Mitigation measures are recommended for each of the potentially significant impacts that would reduce the impact to less than significant.

☐ Aesthetics	☐ Agriculture & Forestry Resources	☐ Air Quality
☒ Biological Resources	☒ Cultural Resources	☐ Energy
☐ Geology/Soils	☐ Greenhouse Gas Emissions	☒ Hazards & Hazardous Materials
☐ Hydrology/Water Quality	☐ Land Use/Planning	☐ Mineral Resources
☐ Noise	☐ Population/Housing	☐ Public Services
☐ Recreation	☐ Transportation	☒ Tribal Cultural Resources
☐ Utilities/Service Systems	☐ Wildfire	☐ Mandatory Findings of Significance

The analyses of environmental impacts here in are separated into the following categories:

Potentially Significant Impact. This category is applicable if there is substantial evidence that an effect may be significant, and no feasible mitigation measures can be identified to reduce impacts to a less than significant level. If there are one or more "Potentially Significant Impact" entries when the determination is made, an EIR is required.

Less than Significant with Mitigation Incorporated. This category applies where the incorporation of mitigation measures would reduce an effect from a "Potentially Significant Impact" to a "Less than Significant Impact." The lead agency must describe the mitigation measure(s), and briefly explain how they would reduce the effect to a less than significant level (mitigation measures from earlier analyses may be cross-referenced).

Less than Significant Impact. This category is identified when the project would result in impacts below the threshold of significance, and no mitigation measures are required.

No Impact. This category applies when a project would not create an impact in the specific environmental issue area. "No Impact" answers do not require a detailed explanation if they are adequately supported by the information sources cited by the lead agency, which show that the impact does not apply to the specific project (e.g. the project falls outside a fault rupture zone). A "No Impact" answer should be explained where it is based on project-specific factors as well as general standards (e.g. the project will not expose sensitive receptors to pollutants, based on a project-specific screening analysis)

3.2 Aesthetics

Table 3-1. Aesthetics Impacts

Aesthetics Impacts				
Except as provided in Public Resources Code Section 21099, would the project:	Potentially Significant Impact	Less than Significant with Mitigation Incorporated	Less than Significant Impact	No Impact
a) Have a substantial adverse effect on a scenic vista?	☐	☐	☒	☐
b) Substantially damage scenic resources, including, but not limited to, trees, rock outcroppings, and historic buildings within a state scenic highway?	☐	☐	☐	☒
c) In non-urbanized areas, substantially degrade the existing visual character or quality of public views of the site and its surroundings? (Public views are those that are experienced from publicly accessible vantage point). If the project is in an urbanized area, would the project conflict with applicable zoning and other regulations governing scenic quality?	☐	☐	☒	☐
d) Create a new source of substantial light or glare which would adversely affect day or nighttime views in the area?	☐	☐	☒	☐

3.2.1 Environmental Setting and Baseline Conditions

The City of Porterville is located in the southern portion of the San Joaquin Valley and sits at the base of the Sierra Nevada Mountains. Much of Porterville has views of the mountains and associated foothills to the east of the City and of surrounding urban development within the City and primarily agricultural landscapes beyond to the north, west and south. The Project site is located on the San Joaquin Valley floor in the City of Porterville, California.

The aesthetic character of the Project site and the surrounding area is a mix of urban, rural and agricultural uses. Most properties adjacent to the Project site within the City limits are developed with residential or commercial uses of varying intensity, while properties outside of the City limits are generally agriculture uses. **Figure 2-7**, **Figure 2-8**, **Figure 2-9** and **Figure 2-10** show all of the varying land uses along the approximately nine mile Project site.

There are no designated scenic resources within the City of Porterville, however eastward views to the Sierra Nevada foothills and mountains within the city are considered scenic vistas. The General Plan identifies the Tule River and Rocky Hill as prominent landmarks within the City and has adopted guiding policies around preserving these areas as open space. In addition, the General Plan considers the agricultural foundation of the City's development patterns, surrounding topography, and landscape important for both community identity, aesthetic value, and environmental quality.

3.2.2 Impact Assessment

The City of Porterville's General Plan EIR, certified in November of 2007, addresses thresholds for potential significant adverse effects on visual resources[3]. These thresholds state that a significant adverse effect on visual resources would occur in the event that a project would:

- Block panoramic views or views of significant landscape features or landforms as seen from public viewing areas;
- Substantially damage scenic resources, including, but not limited to, trees, rock outcroppings, and historic buildings within a state scenic highway;
- Substantially degrade the existing visual character or quality of the study area and its surroundings; or
- Create a new source of substantial light or glare which would adversely affect day or nighttime views in the area.

a) Would the project have a substantial adverse effect on a scenic vista?

Less than Significant Impact. The Project area does not propose significant obstruction to the general public view of natural features, but would afford pedestrians and bicyclists opportunities for new vantage points for viewing the mountains and other surrounding landscapes and features. Accordingly, the Project would not have a substantial adverse effect on a scenic vista. Any impacts would be less than significant.

b) Would the project substantially damage scenic resources, including, but not limited to, trees, rock outcroppings, and historic buildings within a state scenic highway?

No Impact. There are no identified scenic resources, trees, rock outcroppings, or historic buildings on or near the subject site. There are no state scenic highways within the Project's vicinity[4]. Therefore, the Project would have no impact on scenic resources such as trees and rock outcroppings, historic buildings, or state scenic highways.

c) In non-urbanized areas, would the project substantially degrade the existing visual character or quality of public views of the site and its surroundings? (Public view are those that are experienced from publicly accessible vantage point). If the project is in an urbanized area, would the project conflict with applicable zoning and other regulations governing scenic quality? and

d) Would the project create a new source of substantial light or glare which would adversely affect day or nighttime views in the area?

Less than Significant Impact. The Project will introduce new sources of light and glare, by adding solar lights along the non-motorized multi-use path as well as controlled lighted road crossings. Any lighting would be designed to be hooded and directed downward in order to reduce effects from light and glare. The Project would traverse wide range and variety of adjacent land uses within the City, ranging from urban, rural, to agricultural, however, along the path there are various existing sources of light and glare. Lighting sources within the Project's vicinity provide for direction/way finding and security, as well as contributing visually to the developing landscape. Existing light sources within the Project's vicinity currently affect day and nighttime views in the Project area to a degree equal to or greater than the light sources proposed by the Project. Compliance with California Building Code (Title 24, California Code of Regulations) standards would ensure that light and glare impacts from the proposed project would be less than significant.

[3] City of Porterville General Plan DEIR. Page 57, http://www.ci.porterville.ca.us/depts/CommunityDevelopment/documents/GeneralPlanEIRDraft.pdf Accessed September 2020.

[4] Caltrans Scenic Highways https://dot.ca.gov/programs/design/lap-landscape-architecture-and-community-livability/lap-liv-i-scenic-highways. Accessed July 2020

3.3 Agriculture and Forestry Resources

Table 3-2. Agriculture and Forest Impacts

Agriculture and Forest Impacts				
Would the project:	Potentially Significant Impact	Less than Significant With Mitigation Incorporated	Less than Significant Impact	No Impact
a) Convert Prime Farmland, Unique Farmland, or Farmland of Statewide Importance (Farmland), as shown on the maps prepared pursuant to the Farmland Mapping and Monitoring Program of the California Resources Agency, to non-agricultural use?	☐	☐	☒	☐
b) Conflict with existing zoning for agricultural use, or a Williamson Act contract?	☐	☐	☐	☒
c) Conflict with existing zoning for, or cause rezoning of, forest land (as defined in Public Resources Code section 12220(g)), timberland (as defined by Public Resources Code section 4526), or timberland zoned Timberland Production (as defined by Government Code section 51104(g))?	☐	☐	☐	☒
d) Result in the loss of forest land or conversion of forest land to non-forest use?	☐	☐	☐	☒
e) Involve other changes in the existing environment which, due to their location or nature, could result in conversion of Farmland, to non-agricultural use or conversion of forest land to non-forest use?	☐	☐	☐	☒

3.3.1 Environmental Setting and Baseline Conditions

The Project non-motorized multi-use path is located along an approximately nine mile stretch of an abandoned railway line. Segments one and four of the path are located in a more rural/agriculture setting, while segments two and three are located in mostly urbanized portions of the City of Porterville. Surrounding uses are predominately commercial, residential, or agriculture.

In order to determine the status of the Project site as being within lands considered an agricultural resource, the California State Department of Conservation's (DOC) Farmland Mapping and Monitoring Program (FMMP) has been utilized. According to the FMMP, the Project site is located on mostly urban, built up land. It also is located on some Semi-Ag/Rural Commercial, Farmland of State Importance, Vacant or Disturbed Land, Farmland of Local Importance, Grazing Land, and Rural Residential land (**Figure 3-1**). The entire site encompasses an abandoned railway line. No farmland will be taken out of production as a result of the proposed Project.

Farmland Mapping and Monitoring Program (FMMP):

The California DOC's 2012 FMMP is a non-regulatory program that produces "Important Farmland" maps and statistical data used for monitoring conversion of California's agricultural resources to non-agricultural

uses. The maps are updated every two years with the use of a computer mapping system, aerial imagery, public review, and field reconnaissance. The Important Farmland maps identify eight land use categories, five of which are agriculture related: prime farmland, farmland of statewide importance, unique farmland, farmland of local importance, and grazing land – rated according to soil quality and irrigation status. Each is summarized below[5]:

• PRIME FARMLAND (P): Farmland with the best combination of physical and chemical features able to sustain long term agricultural production. This land has the soil quality, growing season, and moisture supply

needed to produce sustained high yields. Land must have been used for irrigated agricultural production at some time during the four years prior to the mapping date.

• FARMLAND OF STATEWIDE IMPORTANCE (S): Farmland similar to Prime Farmland but with minor shortcomings, such as greater slopes or less ability to store soil moisture.

Land must have been used for irrigated agricultural production at some time during the four years prior to the mapping date.

• UNIQUE FARMLAND (U): Farmland of lesser quality soils used for the production of the state's leading agricultural crops. This land is usually irrigated but may include non- irrigated orchards or vineyards as found in some climatic zones in California. Land must have been cropped at some time during the four years prior to the mapping date.

• FARMLAND OF LOCAL IMPORTANCE (L): Land of importance to the local agricultural economy as determined by each county's board of supervisors and a local advisory committee.

• GRAZING LAND (G): Land on which the existing vegetation is suited to the grazing of livestock. The minimum mapping unit for Grazing Land is 40 acres.

• URBAN AND BUILT-UP LAND (D): Land occupied by structures with a building density of at least 1 unit to 1.5 acres, or approximately 6 structures to a 10-acre parcel. This land is used for residential, industrial, commercial, institutional, public administrative purposes, railroad and other transportation yards, cemeteries, airports, golf courses, sanitary landfills, sewage treatment, water control structures, and other developed purposes.

• OTHER LAND (X): Land not included in any other mapping category. Common examples include low density rural developments; brush, timber, wetland, and riparian areas not suitable for livestock grazing; confined livestock, poultry or aquaculture facilities; strip mines, borrow pits; and water bodies smaller than 40 acres. Vacant and nonagricultural land surrounded on all sides by urban development and greater than 40 acres is mapped as Other Land.

•WATER (W): Perennial water bodies with an extent of at least 40 acres.

3.3.2 Impact Assessment

a) Would the project convert Prime Farmland, Unique Farmland, or Farmland of Statewide Importance (Farmland), as shown on the maps prepared pursuant to the Farmland Mapping and Monitoring Program of the California Resources Agency, to non-agricultural use?

Less than Significant Impact. The Project site is not designated Prime Farmland, Unique Farmland, or Farmland of Statewide Importance (Farmland) by the FMMP, as demonstrated in **Figure 3-1**. Prime Farmland can be

[5] California Department of Conservation. FMMP – Report and Statistics. https://www.conservation.ca.gov/dlrp/fmmp/Pages/Important-Farmland-Categories.aspx Accessed July 2020.

found directly adjacent to portions of segments three and four. The Project would not directly convert Prime Farmland. Therefore, the Project will have Less than Significant impact on Important Farmland.

b) Would the project conflict with existing zoning for agricultural use, or a Williamson Act contract?

No Impact. The Project site is not under a Williamson Act contract. The Project site consists primarily of existing right-of-way and land that was previously a railroad line. The Project site is not currently an agricultural use or zone district. Therefore, the proposed Project on the subject site will not affect existing agriculturally zoned or Williamson Act contract parcels. There would be no impact.

c) Would the project conflict with existing zoning for, or cause rezoning of, forest land (as defined in Public Resources Code section 12220(g)), timberland (as defined by Public Resources Code section 4526), or timberland zoned Timberland Production (as defined by Government Code section 51104(g))? and

d) Would the project result in the loss of forest land or conversion of forest land to non-forest use?

No Impact. The Project is not within the vicinity of a forest as defined in Public Resources Code Section 12220(g)), timberland (as defined by Public Resources Code Section 4526), or timberland zoned Timberland Production (as defined by Government Code Section 51104(g)). Therefore, the Project will not conflict with existing zoning for, or cause rezoning of, forest land nor result in the loss of forest land or conversion of forest land to non-forest use.

e) Would the project involve other changes in the existing environment which, due to their location or nature, could result in conversion of Farmland, to non-agricultural use or conversion of forest land to non-forest use?

No Impact. The Project consists of converting an abandoned rail line into a non-motorized multi-use path. The proposed Project will help to provide a transportation facility for non-motorized users. The path itself would consist of a 12-foot wide paved path meandering through the width of the ROW in a manner best suited to avoid any irregularities of grade. This path would not result in a conversion of farmland, or forest land. There would be no impact.

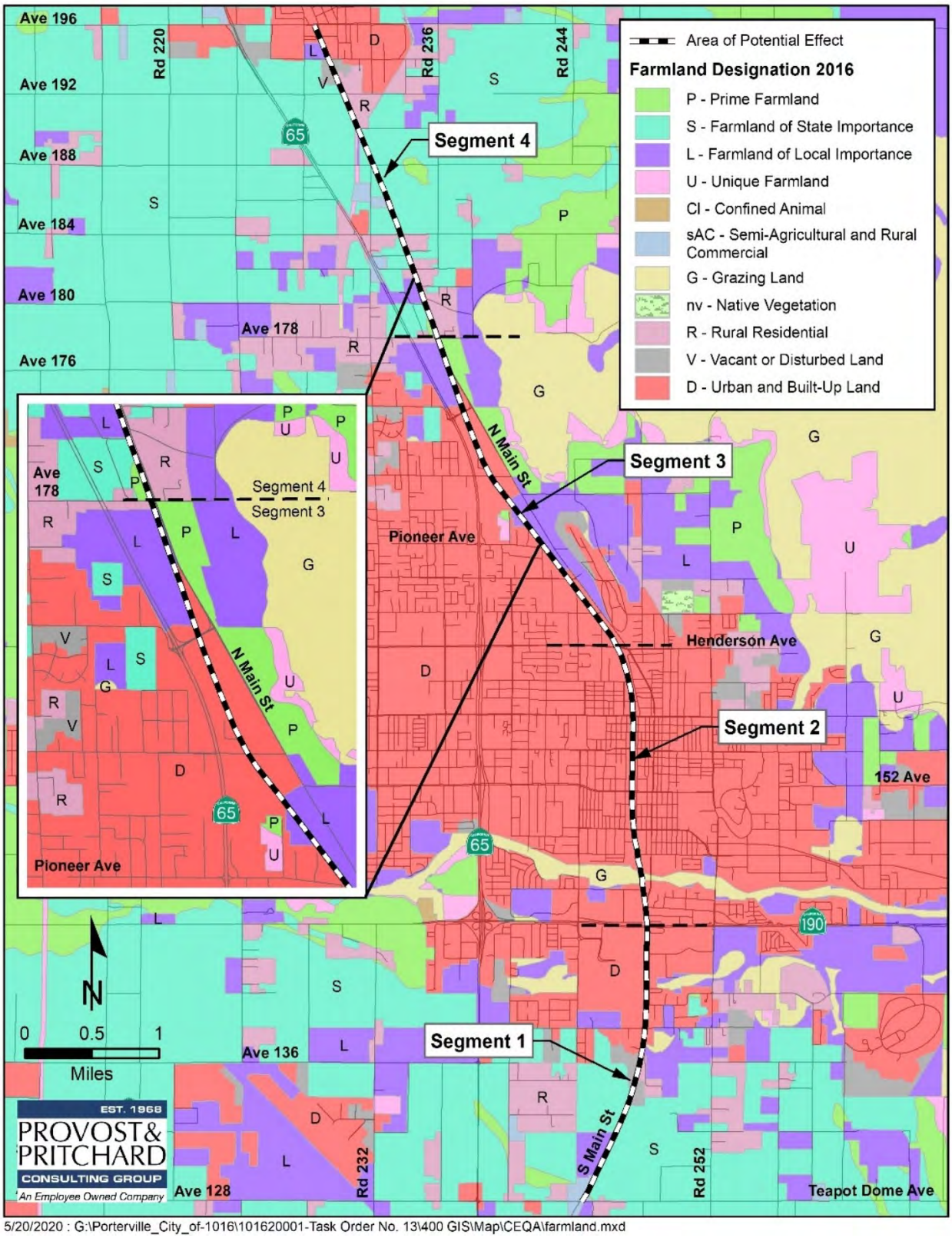

Figure 3-1. Farmland Designation Map

3.4 Air Quality

Table 3-3. Air Quality Impacts

Air Quality Impacts				
Where available, the significance criteria established by the applicable air quality management district or air pollution control district may be relied upon to make the following determinations. Would the project:	Potentially Significant Impact	Less than Significant with Mitigation Incorporated	Less than Significant Impact	No Impact
a) Conflict with or obstruct implementation of the applicable air quality plan?	☐	☐	☒	☐
b) Result in a cumulatively considerable net increase of any criteria pollutant for which the project region is non-attainment under an applicable federal or state ambient air quality standard?	☐	☐	☒	☐
c) Expose sensitive receptors to substantial pollutant concentrations?	☐	☐	☒	☐
d) Result in other emissions (such as those leading to odors) adversely affecting a substantial number of people?	☐	☐	☐	☒

3.4.1 Environmental Setting and Baseline Conditions

The Project is located in the San Joaquin Valley Air Basin (SJVAB or air basin). The San Joaquin Valley Air Pollution Control District (SJVAPCD) provides Guidelines for Assessing and Mitigating Air Quality Impacts (GAMAQI) for quantification of emissions and evaluation of potential impacts to air resources[6] and Guidance for Land-Use Agencies in addressing greenhouse gas (GHG) Emission Impacts for New Projects under CEQA.[7]

3.4.1.1 Regulatory Attainment Designations

Under the California Clean Air Act (CCAA), the California Air Resources Board (CARB) is required to designate areas of the State as attainment, nonattainment, or unclassified with respect to applicable standards. An "attainment" designation for an area signifies that pollutant concentrations did not violate the applicable standard in that area. A "nonattainment" designation indicates that a pollutant concentration violated the applicable standard at least once, excluding those occasions when a violation was caused by an exceptional event, as defined in the criteria. Depending on the frequency and severity of pollutants exceeding applicable standards, the nonattainment designation can be further classified as serious nonattainment, severe nonattainment, or extreme nonattainment, with extreme nonattainment being the most severe of the classifications. An "unclassified" designation signifies that the data does not support either an attainment or nonattainment designation. The CCAA divides districts into moderate, serious, and severe air pollution categories, with increasingly stringent control requirements mandated for each category.

The EPA designates areas for ozone, CO, and NO_2 as "does not meet the primary standards," "cannot be classified," or "better than national standards." For SO_2, areas are designated as "does not meet the primary standards," "does not meet the secondary standards," "cannot be classified," or "better than national

[6] SJVAPCD GAMAQI https://www.valleyair.org/transportation/GAMAQI-2015/FINAL-DRAFT-GAMAQI.PDF. Accessed July 2020.
[7] Guidance for Valley Land-use Agencies in Addressing GHG Emission Impacts for New Projects under CEQA. http://www.valleyair.org/Programs/CCAP/12-17-09/3%20CCAP%20-%20FINAL%20LU%20Guidance%20-%20Dec%2017%202009.pdf Accessed September 2020.

standards." However, the CARB terminology of attainment, nonattainment, and unclassified is more frequently used. The EPA uses the same sub-categories for nonattainment status: serious, severe, and extreme. In 1991, EPA assigned new nonattainment designations to areas that had previously been classified as Group I, II, or III for PM_{10} based on the likelihood that they would violate national PM_{10} standards. All other areas are designated "unclassified."

The State and national attainment status designations pertaining to the SJVAB are summarized in **Appendix A**. The SJVAB is currently designated as a nonattainment area with respect to the State PM_{10} standard, ozone, and $PM_{2.5}$ standards. The SJVAB is designated nonattainment for the NAAQS 8-hour ozone and $PM_{2.5}$ standards. On September 25, 2008, the EPA re-designated the San Joaquin Valley to attainment status for the PM_{10} NAAQS and approved the PM_{10} Maintenance Plan.

Table 3-4. Summary of Ambient Air Quality Standards and Attainment Designation

Pollutant	Averaging Time	California Standards*		National Standards*	
		Concentration*	Attainment Status	Primary	Attainment Status
Ozone (O_3)	1-hour	0.09 ppm	Nonattainment/ Severe	–	No Federal Standard
	8-hour	0.070 ppm	Nonattainment	0.075 ppm	Nonattainment (Extreme)**
Particulate Matter (PM_{10})	AAM	20 µg/m³	Nonattainment	–	Attainment
	24-hour	50 µg/m³		150 µg/m³	
Fine Particulate Matter ($PM_{2.5}$)	AAM	12 µg/m³	Nonattainment	12 µg/m³	Nonattainment
	24-hour	No Standard		35 µg/m³	
Carbon Monoxide (CO)	1-hour	20 ppm	Attainment/ Unclassified	35 ppm	Attainment/ Unclassified
	8-hour	9 ppm		9 ppm	
	8-hour (Lake Tahoe)	6 ppm		–	
Nitrogen Dioxide (NO_2)	AAM	0.030 ppm	Attainment	53 ppb	Attainment/ Unclassified
	1-hour	0.18 ppm		100 ppb	
Sulfur Dioxide (SO_2)	AAM	–	Attainment	--	Attainment/ Unclassified
	24-hour	0.04 ppm		--	
	3-hour	–		0.5 ppm	
	1-hour	0.25 ppm		75 ppb	
Lead (Pb)	30-day Average	1.5 µg/m³	Attainment	–	No Designation/ Classification
	Calendar Quarter	–		--	
	Rolling 3-Month Average	–		0.15 µg/m³	
Sulfates (SO_4)	24-hour	25 µg/m³	Attainment	No Federal Standards	
Hydrogen Sulfide (H_2S)	1-hour	0.03 ppm (42 µg/m³)	Unclassified		
Vinyl Chloride (C_2H_3Cl)	24-hour	0.01 ppm (26 µg/m³)	Attainment		
Visibility-Reducing Particle Matter	8-hour	Extinction coefficient: 0.23/km-visibility of 10 miles or more due to particles when the relative humidity is less than 70%.	Unclassified		

** For more information on standards visit: https://ww3.arb.ca.gov/research/aaqs/aaqs2.pdf*
*** No Federal 1-hour standard. Reclassified extreme nonattainment for the Federal 8-hour standard September 2020.*
****Secondary Standard*
Source: CARB 2015; SJVAPCD 2015

3.4.2 Methodology of Determining the Significance of Air Quality Impacts

Conclusions in this Air Quality Impact Assessment rely on model calculations (CalEEMod version 2016.3.2), and information found in the Air Quality and Greenhouse Gas Emissions Report (**Appendix A**). The sections below detail these conclusions and recommendations and utilize its conclusions in the impact determinations.

To assist local jurisdictions in the evaluation of air quality impacts, the SJVAPCD published the GAMAQI. This guidance document includes recommended thresholds of significance to be used for the evaluation of short-term construction, long-term operational, odor, toxic air contaminant, and cumulative air quality impacts. Accordingly, the SJVAPCD-recommended thresholds of significance are used to determine whether implementation of the Project would result in a significant air quality impact. Projects that exceed these recommended thresholds would be considered to have a potentially significant impact to human health and welfare. The thresholds of significance are included in **Table 3-7** through **Table 3-8** to provide for a comparative significance determination.

Assessment of the significance of project air quality impacts may be considered on a regional or localized level. Determination of project impacts on achieving the goal of air quality plans and evaluating impacts related to emissions of criteria pollutants are considered on both regional and localized levels in this analysis. Evaluation of impacts to sensitive receptors considers the project's localized criteria pollutant emissions in this analysis. Sources of the project's localized criteria pollutant emissions would include: reactive organic gases (ROG), Nitrogen oxides (NO_x), $PM_{2.5}$, PM_{10}, CO, NO_2, and Toxic Air Contaminants (TACs) which include acetaldehyde, benzene, 1.3 butadiene, carbon tetrachloride, hexavalent chromium, paradichlorobenzene, formaldehyde, methylene chloride, perchloroethylene, and diesel particulate matter a complex mixture of substances.

3.4.2.1 Short-Term Construction-Generated Emissions

Short-term construction emissions associated with the Project were estimated using CalEEMod. The emissions modeling includes emissions generated by construction and grading equipment most commonly associated with the site work, equipment delivery, and vehicle, equipment, and worker fuel usage. Emissions were quantified based on anticipated construction schedules and construction equipment requirements that would occur over approximately 48 months. All remaining assumptions were based on the default parameters contained in the model. Modeling assumptions and output files are included in **Appendix A.**

The SJVAPCD is responsible for controlling emissions primarily from stationary sources. However, the SJVAPCD also coordinates with the APCD's eight county Councils of Government (COGs) or Metropolitan Planning Organizations (MPOs) that are responsible for regional transportation planning and funding programs. The COG and MPO Transportation Planning Programs are used by SJVAPCD in its responsibilities in developing, updating, and implementing air quality attainment plans for the air basin. The SJVAPCD has adopted ozone plans and particulate matter plans for purposes of controlling harmful emissions and achieving attainment of state and national attainment standards. A project that would exceed established thresholds for criteria pollutants would be considered to have a significant impact on the implementation of air quality plans and would also constitute a cumulatively considerable net increase of criteria pollutants for which the air basin is in non-attainment.

Construction of the Project is expected to begin after Project approval with full buildout completed in 2024. The results of the emissions modeling for the Project are presented in **Table 3-5.**

Table 3-5 Short-Term - Construction-Generated Emissions of Criteria Air Pollutants

Year	Annual Emissions (Tons/Year)				
	ROG	NO_X	CO	PM_{10}	$PM_{2.5}$
2021	0.4440	4.3849	2.8605	0.7849	0.5088
2022	0.4680	4.8860	3.5659	1.7814	0.8704
2023	0.3033	3.0063	2.8084	0.8949	0.3508
2024	0.0619	0.5685	0.8896	0.0350	0.0276
Maximum Annual Proposed Project Emissions:	0.4680	4.8860	3.5659	1.7814	0.8704
SJVAPCD Significance Thresholds:	*10*	*10*	*100*	*15*	*15*
Exceed SJVAPCD Thresholds?	*No*	*No*	*No*	*No*	*No*

3.4.2.2 Long-Term - Operational Emissions

The unmitigated long-term operational emissions for the Project are listed in **Table 3-6**. Operational emissions would occur over the lifetime of the Project and result from two main Project-specific sources: path maintenance, and motor vehicles (operations and maintenance crew) usage categorized as mobile sources in the table. Area source emissions are defined as emissions resulting from landscaping and painting. Energy source emissions would be from things on the site that require additional power. Completion of the Project is expected as early as 2024 and was used as the Project buildout modeling year as a conservative assumption. The SJVAPCD considers construction and operational assumptions separately when making significance determinations. Modeling assumptions and output files are included in **Appendix A**.

Table 3-6. Unmitigated Long-Term Operational Emissions

Source	Annual Emissions (Tons/Year)				
	ROG	NO_X	CO	PM_{10}	$PM_{2.5}$
Area	0.0460	<0.01	<0.01	0.00	0.00
Energy:	0.00	*0.00*	*0.00*	0.00	0.00
Mobile	0.00	*0.00*	*0.00*	0.00	0.00
Highest Operational Emissions Any Year	0.0460	<0.01	<0.01	0.00	0.00
SJVAPCD Significance Thresholds:	*10*	*10*	*100*	*15*	*15*
Exceed SJVAPCD Thresholds?	*No*	*No*	*No*	*No*	*No*

3.4.3 Screening Thresholds for Determining Impacts to Sensitive Receptors

Impacts to sensitive receptors would occur primarily during Project construction. Construction activities could produce short-term emissions that have the potential in large concentrations to contribute to cancer risk over a 70-year exposure period. The Air Quality and GHG reports (**Appendix A**) provide technical information on the types of pollutants that have the potential to affect sensitive receptors.

The SJVAB includes screening thresholds for identifying projects that need detailed analysis for localized impacts. Projects with on-site emission increases from construction activities that exceed the 100 pounds per day screening level of any criteria pollutant after compliance with Rule 9510 and implementation of all applicable mitigation measures would require preparation of an ambient air quality analysis. The criteria

pollutants of concern are NO_x, CO, PM_{10}, and $PM_{2.5}$. There is no localized emission standard for ROG and most types of ROG are not toxic and have no health-based standard, however, ROG was included for informational purposes only.

Table 3-7 lists the maximum daily air pollutant emissions generated by the Project during construction.

Table 3-7. Maximum Daily Air Pollutant Emissions During Construction

Maximum Daily Emissions by Year	Emissions (Pounds/Daily)				
	ROG	NO_X	CO	PM_{10}	$PM_{2.5}$
Construction 2021	3.9773	40.5438	22.0659	20.2596	11.8517
Construction 2022	3.7163	38.8897	29.6484	19.8276	11.4543
Construction 2023	3.4063	34.5568	28.6013	10.2631	4.9515
Construction 2024	1.0471	9.5523	15.0058	0.5925	0.4644
Maximum Daily Proposed Project Emissions:	3.9773	40.5438	29.6484	20.2596	11.8517
SJVAPCD Screening Thresholds	*100*	*100*	*100*	*100*	*100*

Operational emission would begin to accrue upon completion of the project. The Project is anticipated to be completed in 2024. **Table 3-8** lists the maximum daily air pollutant emissions generated by the Project during its operation.

Table 3-8. Maximum Daily Air Pollutant Emissions During Operation

Maximum Daily Emissions	Emissions (Pounds/Daily)				
	ROG	NO_X	CO	PM_{10}	$PM_{2.5}$
Area	0.2524	<0.01	0.0114	0.00	<0.01
Energy	0.00	0.00	0.00	0.00	0.00
Mobile	0.00	0.00	0.00	0.00	0.00
Total Daily Emissions	0.2524	<0.01	0.0114	0.00	<0.01
SJVAPCD Screening Thresholds	*100*	*100*	*100*	*100*	*100*
Exceed SJVAPCD Thresholds?	*No*	*No*	*No*	*No*	*No*

Table 3-7 and **Table 3-8** demonstrate the Project's impacts as evaluated against SJVAPCD screening thresholds for criteria pollutant emissions used to determine significance in accordance with health-based standards would not exceed and would be considerably below the significance thresholds

3.4.4 Impact Assessment

a) Would the project conflict with or obstruct implementation of the applicable air quality plan?

Less than Significant Impact. The CEQA Guidelines indicate that a significant impact would occur if the Project would conflict with or obstruct implementation of the applicable air quality plan. The GAMAQI does not provide specific guidance on analyzing conformity with the Air Quality Plan (AQP). Therefore, the Air Quality and GHG report (Appendix A) assumed the following criteria for determining Project consistency with the current AQPs:

1. Will the project result in an increase in the frequency or severity of existing air quality violations or cause or contribute to new violations, or delay timely attainment of air quality standards or the interim emission reductions specified in the AQPs?

   Whether this criterion is met is determined by comparison of Project emissions to the regional and localized thresholds identified by the SJVAPCD for regional and local air pollutants.

2. Will the project comply with applicable control measures set forth in the AQPs?

   The primary control measures applicable to development projects in the SJVAPCD is the required compliance with *Regulation VIII-Fugitive PM_{10} Prohibitions* and *Rule 9510-Indirect Source Review*.

Regional air quality impacts and attainment of standards are the result of cumulative impacts of all emission sources within the air basin. Individual projects are generally not large enough to contribute measurably to an existing violation of air quality standards. Therefore, the cumulative impact of the Project is important because it is based on its cumulative contribution combined with one or more other closely related past, present, and reasonably foreseeable probably future projects emitting similar emissions. Because of the region's non-attainment status for ozone, $PM_{2.5}$, and $PM_{10,}$ if Project generated emission of either of the ozone precursor pollutants ROG, NO_x, PM_{10}, or $PM_{2.5}$ would exceed the SJVAPCD's significance thresholds, then the Project would be considered to contribute to violations of the applicable standards and conflict with the attainment plans. As demonstrated in **Table 3-5** for construction-generated emissions, and in **Table 3-6**, operational emissions of criteria pollutants would not exceed the SJVAPCD's significance thresholds. Therefore, the Project will not contribute to air quality violations in conflict with attainment plans.

As stated in No. 2 above, the AQP contains a number of control measures, including *Regulation VIII-Fugitive PM_{10} Prohibitions* and *Rule 9510-Indirect Source Review* which are applicable to the Project. Both of these are adopted by the SJVAPCD and constitute enforceable requirements with which the Project must comply. The Project is expected to comply with all applicable SJVAPCD rules and regulations; therefore, the Project complies with the criterion and would not conflict with or obstruct implementation of the applicable air quality attainment plans and the impact would be less than significant.

b) Would the project result in a cumulatively considerable net increase of any criteria pollutant for which the project region is non-attainment under an applicable federal or state ambient air quality standard?

Less than Significant Impact. To result in a less than significant impact, the following criteria must be true:

1. Regional analysis: emission of non-attainment pollutants must be below the SJVAPCD's regional significance thresholds.

   This is an approach recommended by the SJVAPCD in its GAMAQI.

2. Summary of projections: the project must be consistent with current air quality attainment plans including control measures and regulations.

   This is an approach consistent with Section 15130(b) of the CEQA Guidelines.

3. Cumulative health impacts: the project must result in less than significant cumulative health effects from the non-attainment pollutants.

> This approach correlates the significance of the regional analysis with health effects, consistent with the court decision in Bakersfield Citizens for Local Control v. City of Bakersfield (2004) 124 Cal.App.4th 1184, 1219-20.

As discussed in impact question a) above, Project generated emissions are below the SJVAPCD's regional significance thresholds and the Project is consistent with current air quality attainment plans including control measures and regulations.

With respect to cumulative health impacts, the air basin is in non-attainment for ozone, $PM_{2.5}$, and PM_{10} (state only), which means that the background levels of those pollutants are at times higher than the ambient air quality standards. The air quality standards were set to protect public health, including the health of sensitive individuals (such as children, the elderly, and persons with pre-existing respiratory or cardiovascular illnesses (the infirm)). Therefore, when the concentration of those pollutants exceeds the standard, it is likely that some sensitive individuals in the population would experience adverse health effects. Since the air basin is already in non-attainment, it is considered to have an existing significant cumulative health impact without the Project. The issue is whether the Project's contribution to the existing violation of air quality standards is cumulatively considerable.

The SJVAPCD through its GAMAQI has determined that projects that exceed regional thresholds would have a cumulatively considerable health impact. As demonstrated in **Table 3-7** and **Table 3-8,** the project would not exceed the SJVAPCD's significance thresholds and its cumulatively considerable impacts would be less than significant.

c) Would the project expose sensitive receptors to substantial pollutant concentrations?

Less than Significant Impact. Sensitive receptors are those who are sensitive to air pollution, including children, the elderly, and the infirm. The SJVAPCD considers a sensitive receptor a location that houses or attracts children, the elderly, people with illnesses, or others who are especially sensitive to the effects of air pollutants. Examples of sensitive receptors include hospitals, residences, convalescent facilities, and schools. The closest existing off-site sensitive receptors are single-family homes located on adjacent properties. Sensitive receptors, including schools and residences, are located adjacent to the project site on the east and west sides.

As demonstrated in **Table 3-7** and **Table 3-8**, the Project would not exceed the SJVAPCD's thresholds established in accordance with health-based standard for determining significance of criteria pollutant emissions. Therefore, in accordance with these standards, the Project would have a less than significant impact related to exposure of sensitive receptors to substantial pollutant concentrations.

d) Would the project result in other emissions (such as those leading to odors) adversely affecting a substantial number of people?

No Impact. Land uses that are typically identified as sources of objectionable odors include landfills, transfer stations, sewage treatment plants, wastewater pump stations, composting facilities, feed lots, coffee roaster, asphalt batch plants, and rendering plants, among other uses. The Project does not include any of these activities or land uses. The Project would therefore have no impact with respect to generation of emissions leading to odors or other adverse or objectionable emissions.

3.5 Biological Resources

Table 3-9. Biological Resources Impacts

Biological Resources Impacts				
Would the project:	Potentially Significant Impact	Less than Significant with Mitigation Incorporated	Less than Significant Impact	No Impact
a) Have a substantial adverse effect, either directly or through habitat modifications, on any species identified as a candidate, sensitive, or special status species in local or regional plans, policies, or regulations, or by the California Department of Fish and Game or U.S. Fish and Wildlife Service?	☐	☒	☐	☐
b) Have a substantial adverse effect on any riparian habitat or other sensitive natural community identified in local or regional plans, policies, regulations, or by the California Department of Fish and Game or U.S. Fish and Wildlife Service?	☐	☐	☒	☐
c) Have a substantial adverse effect on state or federally protected wetlands (including, but not limited to, marsh, vernal pool, coastal, etc.) through direct removal, filling, hydrological interruption, or other means?	☐	☐	☒	☐
d) Interfere substantially with the movement of any native resident or migratory fish or wildlife species or with established native resident or migratory wildlife corridors, or impede the use of native wildlife nursery sites?	☐	☐	☒	☐
e) Conflict with any local policies or ordinances protecting biological resources, such as a tree preservation policy or ordinance?	☐	☐	☐	☒
f) Conflict with the provisions of an adopted Habitat Conservation Plan, Natural Community Conservation Plan, or other approved local, regional, or state habitat conservation plan?	☐	☐	☐	☒

3.5.1 Environmental Setting and Baseline Conditions

A biological reconnaissance survey of the Area of Potential Effect (APE) was conducted by Provost and Pritchard biologists on May 22, 2020. The full written report of biological findings in contained in **Appendix B**. The Project's APE is illustrated in **Figure 2-1**. The field survey consisted of a combination of walking and driving along the proposed alignment while identifying and noting land uses, biological habitats and communities, and plant and animal species encountered. Additionally, the site and surrounding areas were assessed for suitable habitats of various wildlife species.

The Project is located on the eastern edge of valley floor near the base of the Sierra Nevada foothills in Tulare County, California. This area is geographically situated in the lower San Joaquin Valley, part of the Great Valley

of California (See **Figure 2-2**). The Valley is bordered by the Sierra Nevada Mountain Ranges to the east, the Coast Ranges to the west, the Klamath Mountains and Cascade Range to the north, and the Transverse Ranges and Mojave Desert to the south.

There are three biological communities found within the project area: Ruderal/developed; Riverine; and Riparian. The proposed Butterfield Stage Corridor is located on the former Union Pacific Railroad right of way nearly the entire Project area is composed of barren, compacted dirt and gravel associated with railroad crossings. While the railroad tracks have been removed, most of the crossings are still in place and the soil along the center of the alignment is essentially devoid of vegetation from years of heavy disturbance and compaction. Riverine habitat is present within the channels of Tule River, Porter Slough, Friant-Kern Canal, and other channelized canals/ditches along the alignment (see **Figure 3-2**). The man-made and concrete-lined Friant-Kern Canal is the only perennial aquatic feature in the vicinity. Tule River and Porter Slough are both intermittent streams with flows controlled by releases from Success Dam. Poplar Ditch receives flood water releases and overflow from the Tule River, which delivers water to the Friant-Kern Canal. The other channelized canals/ditches in the vicinity are used for agriculture and stormwater runoff. Although frequent disturbance was evident, riparian habitat was also present along the banks of Tule River, Porter Slough, Poplar Ditch, and some of the other unlined canals/ditches.

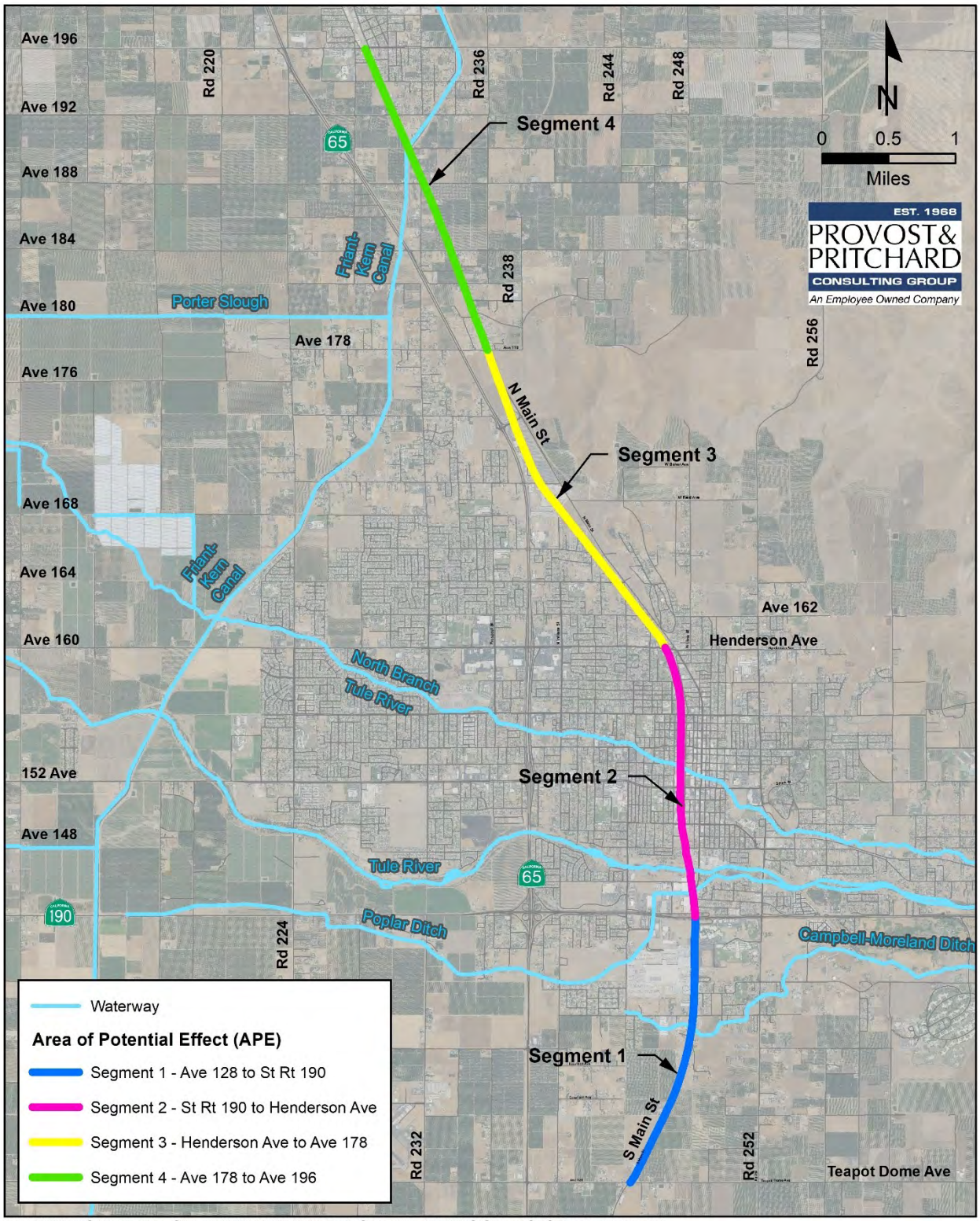

10/13/2020 : G:\Porterville_City_of-1016\101620001-Task Order No. 13\400 GIS\Map\CEQA\waterways.mxd

Figure 3-2. Waterways Map

Provost & Pritchard performed the written analysis of potential Project-related impacts to biological resources based on the field survey and a research of literature resources describing biological resources already known to exist or with potential to exist within the Project site and surrounding areas or similar habitats. Sources of information used in preparation of this analysis included: the California Department of Fish and Wildlife (CDFW) California Natural Diversity Database (CNDDB); the U.S. Fish and Wildlife Service (USFWS) Information for Planning and Consultation (IPaC) system; the California Native Plant Society (CNPS) Online Inventory of Rare and Endangered Vascular Plants of California; CalFlora's online database of California native plants; the Jepson Herbarium online database (Jepson eFlora); the USFWS Environmental Conservation Online System (ECOS); the NatureServe Explorer online database; the U.S. Department of Agriculture (USDA) Natural Resources Conservation Service (NRCS) Plants Database; the CDFW California Wildlife Habitat Relationships (CWHR) database; the California Herps online database; and various manuals, reports, and references related to plants and animals of the San Joaquin Valley region.

A thorough search of the CNDDB for published accounts of special status plant and animal species was conducted for the *Porterville* and *Lindsay* 7.5-minute quadrangles that contains the Project site in its entirety, and for the 10 surrounding quadrangles: *Cairns Corner, Frazier Valley, Success Dam, Sausalito School, Ducor, Rocky Hill, Exeter, Woodville, Chickencoop Canyon,* and *Fountain Springs*. An official species list was obtained using the USFWS IPaC system for federally-listed species with potential to be affected by the Project. These species and their potential to occur within the Project area are listed in **Table 3-10** and **Table 3-11** on the following pages.

This page left intentionally blank.

Table 3-10. List of Special Status Plants with Potential to Occur Onsite and/or in the Vicinity

Species	Status	Habitat	Occurrence on Project Site
brittlescale *(Atriplex depressa)*	CNPS 1B	Found in the San Joaquin Valley and Sacramento Valley in alkaline or clay soils, typically in meadows or annual grassland in at elevations below 1050 feet. Sometimes associated with vernal pools. Blooms June–October.	Absent. Suitable habitat is absent from the Project area.
calico monkeyflower *(Diplacus pictus / Mimulus pictus / Eunanus pictus)*	CNPS 1B	Found in the Sierra Nevada foothills and the Tehachapi mountains in bare, sunny, shrubby areas, and around granite outcrops within foothill woodland communities at elevations between 450 feet and 4100 feet. Blooms March – May.	Absent. Suitable habitat is absent from the Project area.
California alkali grass *(Puccinellia simplex)*	CNPS 1B	Found in the San Joaquin Valley and other parts of California in saline flats and mineral springs within valley grassland and wetland-riparian communities at elevations below 3000 feet. Blooms March–May.	Absent. Suitable habitat is absent from the Project area.
California jewelflower *(Caulanthus californicus)*	FE, CE, CNPS 1B	Found in the San Joaquin Valley and Western Transverse Ranges in sandy soils. Occurs on flats and slopes, generally in non-alkaline grassland at elevations between 230 feet and 6100 feet. Blooms February–April.	Absent. Suitable habitat is absent, and this species is presumed to be extirpated from Tulare County.
Chaparral ragwort *(Senecio aphanactis)*	CNPS 2B	Found in chaparral, cismontane woodland, and coastal scrub, typically within drying alkaline flats at elevations between 65–2800 feet. Blooms February–May.	Absent. Suitable habitat is absent from the project area.
Earlimart orache *(Atriplex cordulata var. erecticaulis)*	CNPS 1B	Found in the San Joaquin Valley in saline or alkaline soils, typically within valley and foothill grassland at elevations below 375 feet. Blooms August–September.	Absent. Suitable habitat is absent from the Project area.
Kaweah brodiaea *(Brodiaea insignis)*	CE, CNPS 1B	Found in the Sierra Nevada foothills in foothill woodland and valley grassland communities at elevations between 650 feet and 1650 feet. Blooms May – June.	Absent. Suitable habitat is absent, and the Project area is outside of the altitudinal range of this species.
Keck's checkerbloom *(Sidalcea keckii)*	FE, CNPS 1B	Occurs in cismontane woodland, valley and foothill grassland, typically on grassy slopes in clay soils at elevations between 275 feet – 1650 feet. Blooms April – May.	Absent. Typical soils and habitat are absent from the Project area. Development and ongoing disturbance further make the proposed alignment unsuitable.
lesser saltscale *(Atriplex minuscula)*	CNPS 1B	Found in the San Joaquin Valley in sandy, alkaline soils in alkali scrub, valley and foothill grassland, and alkali sink communities at elevations below 750 feet. Blooms April–October.	Absent. Typical suitable habitat for this species is absent from the Project area. Development and ongoing disturbance further make the proposed alignment unsuitable.
Lost Hills crownscale *(Atriplex coronata var. vallicola)*	CNPS 1B	Found in the San Joaquin Valley in dried ponds and alkaline soils in alkali scrub, valley and foothill grassland, and vernal pools at elevations below 2900 feet. Blooms April–September.	Absent. Suitable habitat is absent from the Project area.

Species	Status	Habitat	Occurrence on Project Site
Madera leptosiphon *(Leptosiphon serrulatus)*	CNPS 1B	Found in openings in foothill woodland, often yellow-pine forest, and chaparral at elevations between 1000 feet and 4300 feet. Blooms April – May.	Absent. Suitable habitat is absent, and the Project area is outside of the altitudinal range of this species.
recurved larkspur *(Delphinium recurvatum)*	CNPS 1B	Occurs in poorly drained, fine, alkaline soils in grassland and alakli scrub communities at elevations between 100 feet and 2600 feet. Blooms March–June.	Absent. Typical suitable habitat for this species is absent from the Project area. Development and ongoing disturbance further make the proposed alignment unsuitable.
San Joaquin adobe sunburst *(Pseudobahia peirsonii)*	FT, CE, CNPS 1B	Found in the San Joaquin Valley and the Sierra Nevada Foothills in bare dark clay soils in valley and foothill grassland and cismontane woodland communities at elevations between 325 feet and 2950 feet. Blooms March–May.	Absent. Typical suitable habitat for this species is absent from the Project area. Development and ongoing disturbance further make the proposed alignment unsuitable.
San Joaquin woollythreads *(Monolopia congdonii)*	FE, CNPS 1B	Occurs in the San Joaquin Valley in sandy soils on alkaline or loamy plains in valley and foothill grassland and alkali scrub communities at elevations between 180 feet and 2750 feet. Blooms February–May.	Absent. The developed and disturbed habitats of the Project area are generally unsuitable for this species.
shining navarretia *(Navarretia nigelliformis ssp. radians)*	CNPS 1B	Found in cismontane woodland and valley and foothill grassland communities, sometimes in vernal pools. Occurs at elevations between 200 feet and 3200 feet. Blooms May – July.	Absent. The developed and disturbed habitats of the Project area are generally unsuitable for this species.
spiny-sepaled button-celery *(Eryngium spinosepalum)*	CNPS 1B	Found in the Sierra Nevada Foothills and the San Joaquin Valley. Occurs in vernal pools, swales, and roadside ditches. Often associated with clay soils in vernal pools within grassland communities. Occurs at elevations between 50 feet and 4160 feet. Blooms April–July.	Absent. Typical suitable habitat for this species is absent from the Project area. Development and ongoing disturbance further make the proposed alignment unsuitable.
Springville clarkia (*Clarkia springvillensis*)	FT, CE, CNPS 1B	Endemic to the woodlands and grasslands of the southern portion of the Sierra Nevada range, occurring primarily in the Tule River watershed. Found at elevations between 690-7400 feet. Blooms in May.	Absent. Suitable habitat is absent, and the Project area is outside of the altitudinal range of this species.
striped adobe-lily *(Fritillaria striata)*	CT, CNPS 1B	Found in the Sierra Nevada foothills in adobe soil within valley grassland and foothill woodland communities at elevations below 3300 feet. Blooms February – April.	Absent. Typical suitable habitat for this species is absent from the Project area. Development and ongoing disturbance further make the proposed alignment unsuitable.
subtle orache *(Atriplex subtilis)*	CNPS 1B	Found in the San Joaquin Valley in saline depressions in alkaline soils within valley and foothill grassland communities at elevations below 330 feet. Blooms June–October.	Absent. Typical suitable habitat for this species is absent from the Project area. Development and ongoing disturbance further make the proposed alignment unsuitable.
vernal pool smallscale *(Atriplex persistens)*	CNPS 1B	Occurs in the San Joaquin Valley and Sacramento Valley in alkaline vernal pools at elevations below 375 feet. Blooms June–September.	Absent. Suitable habitat is absent, and the Project area is outside of the altitudinal range of this species.

Table 3-11. List of Special Status Animals with Potential to Occur Onsite and/or in the Vicinity

Species	Status	Habitat	Occurrence on Project Site
American badger *(Taxidea taxus)*	CSC	Grasslands, savannas, and mountain meadows near timberline are preferred. Most abundant in drier open spaces of shrub and grassland. Burrows in soil.	Possible. The disturbed and developed habitats of the Project area are generally unsuitable for this species; however, this species may inhabit fallow fields, margins of agricultural lands, and rangeland adjacent to portions of Segment 1, Segment 3, and Segment 4 of the proposed alignment. Ground squirrel burrows of suitable dimensions were observed onsite, and while it is unlikely that an American badger would find the Project area suitable for denning, this species could pass through the site while foraging or during dispersal movements.
blunt-nosed leopard lizard *(Gambelia sila)*	FE, CE, CFP	Inhabits semi-arid grasslands, alkali flats, low foothills, canyon floors, large washes, and arroyos, usually on sandy, gravelly, or loamy substrate, sometimes on hardpan. Often found in open areas with scarce vegetation or scattered shrubs. Cannot survive on lands under cultivation. Known to bask on kangaroo rat mounds and often seeks shelter at the base of shrubs, in small mammal burrows, or in rock piles. Adults may excavate shallow burrows but rely on deeper pre-existing rodent burrows for hibernation and reproduction.	Absent. Suitable habitat is absent, and the Project area is outside of the distribution range of this species.
California condor *(Gymnogyps californianus)*	FE, CE, CFP	Typically nests in cavities in canyon or cliff faces but has also been recorded nesting in giant sequoias in Tulare County. Requires vast expanse of open savannah, grassland, and/or foothill chaparral in mountain ranges of moderate altitude. Forages up to 100 miles from roost/nest site.	Unlikely. This species has been reported nesting in Blue Ridge National Wildlife Refuge approximately 15 miles northeast of the Project. Nesting habitat is absent from the Project area and foraging habitat is marginal within the grassland adjacent to segment 3 of the alignment.
California red-legged frog *(Rana draytonii)*	FT, CSC	Inhabits perennial rivers, creeks, and stock ponds with vegetative cover within the Coast Range and northern Sierra foothills.	Absent. Suitable habitat is absent, and the Project area is outside of the distribution range of this species.
California tiger salamander *(Ambystoma californiense)*	FT, CT, CWL	Requires vernal pools or seasonal ponds for breeding and small mammal burrows for aestivation. Generally found in grassland and oak savannah plant communities in central California from sea level to 1500 feet in elevation.	Absent. Suitable habitat is absent, and the Project area is outside of the distribution range of this species.
Crotch bumble bee (*Bombus crotchii*)	CCE	Occurs throughout coastal California, as well as east to the Sierra-Cascade crest, and south in to	Unlikely. Although the Project is located within the historical range of this species, suitable grassland habitat is absent from the APE. The

Species	Status	Habitat	Occurrence on Project Site
		Mexico. Food plant genera include *Antirrhinum, Phacelia, Clarkia, Dendromecon, Eschscholzia*, and *Eriogonum*.	disturbed and developed habitats along the proposed alignment are generally unsuitable for this species, and vegetative cover is dominated by weedy, non-native plants. Furthermore, the ongoing use of commercial honeybees, herbicides, and pesticides in adjacent agricultural lands makes the Project area unsuitable for native pollinators.
Delta smelt *(Hypomesus transpacificus)*	FT, CE	This pelagic and euryhaline species is Endemic to the Sacramento-San Joaquin River Delta, upstream through Contra Costa, Sacramento, San Joaquin, and Solano Counties.	Absent. The Project area is outside of the distribution range of this species.
foothill yellow-legged frog *(Rana boylii)*	CCT, CSC	Frequents rocky streams and rivers with rocky substrate and open, sunny banks in forests, chaparral, and woodlands. Occasionally found in isolated pools, vegetated backwaters, and deep, shaded, spring-fed pools.	Absent. Suitable habitat is absent, and the Project is below the typical altitudinal range of this species.
giant gartersnake *(Thamnophis gigas)*	FT, CT	Occurs in marshes, sloughs, drainage canals, irrigation ditches, rice fields, and adjacent uplands. Prefers locations with emergent vegetation for cover and open areas for basking. This species uses small mammal burrows adjacent to aquatic habitats for hibernation in the winter and to escape from excessive heat in the summer.	Absent. Suitable habitat is absent, and the Project area is located outside of the distribution range of this species.
northern California legless lizard *(Anniella pulchra)*	CSC	Found primarily underground, burrowing in moist, loose soil. Forages in loose soil and leaf litter during the day. Occasionally observed on the surface at dusk and night.	Absent. The disturbed and developed habitats of the Project area are unsuitable for this species.
pallid bat *(Antrozous pallidus)*	CSC	Found in grasslands, chaparral, and woodlands, where it feeds on ground- and vegetation-dwelling arthropods, and occasionally takes insects in flight. Prefers to roost in rock crevices, but may also use tree cavities, caves, bridges, and other man-made structures.	Possible. Roosting habitat for this species is present in the form of bridges, crossings, and trees.
San Joaquin kit fox *(Vulpes macrotis mutica)*	FE, CT	Underground dens with multiple entrances in alkali sink, valley grassland, and woodland in valleys and adjacent foothills.	Possible. There has been only one reported occurrence of this species in the vicinity of the Project within the past 25 years. The disturbed and developed habitats of the Project area are generally unsuitable; however, this species may inhabit fallow fields, margins of agricultural lands, and rangeland adjacent to portions of Segment 1,

Species	Status	Habitat	Occurrence on Project Site
			Segment 3, and Segment 4 of the proposed alignment. Ground squirrel burrows of suitable dimensions were observed onsite during the biological survey, and while it seems unlikely that a San Joaquin kit fox would find the Project area suitable for denning, this species could pass through the site while foraging or during dispersal movements.
Swainson's hawk *(Buteo swainsoni)*	CT	Nests in large trees in open areas adjacent to grasslands, grain or alfalfa fields, or livestock pastures suitable for supporting rodent populations.	Possible. Swainson's hawks are relatively uncommon in the eastern portion of the valley floor; however, there is one recent nesting occurrence approximately 4 miles west of the proposed alignment and trees large enough to support a raptor nest were present in the Project vicinity at the time of the survey. Typical nesting habitat was absent and frequent human disturbance along the proposed alignment may deter this species from nesting within or adjacent to the APE. This species could pass over the Project site while foraging or during migratory movements.
Tipton kangaroo rat *(Dipodomys nitratoides nitratoides)*	FE, CE	Burrows in soil. Often found in grassland and shrubland.	Absent. Typical suitable habitat is absent. This species has never been recorded east of the Friant-Kern Canal in Tulare County.
Townsend's big-eared bat *(Corynorhinus townsendii)*	CSC	Occurs in a variety of habitats, but prefers cool, dark roost sites, and are often found in caves and mines. They roost in the open, hanging from walls and ceilings. Western populations typically forage on moths in areas of dense foliage.	Unlikely. Suitable roosting habitat is absent from the Project area and adjacent lands. At most, this species could forage nocturnally over the site.
tricolored blackbird *(Agelaius tricolor)*	CT, CSC	Nests colonially near fresh water in dense cattails or tules, or in thickets of riparian shrubs. Forages in grassland and cropland. Large colonies are often found on dairy farm forage fields.	Unlikely. Suitable nesting habitat was not observed within the Project area during the field survey. At most, this species could potentially nest in triticale or alfalfa fields in the vicinity and occasionally pass through the Project site.
valley elderberry longhorn beetle *(Desmocerus californicus dimorphus)*	FT	Lives in mature elderberry shrubs of the Central Valley and foothills. Adults are active March to June.	Absent. The Project is not located within the presumed historical range or presumed current distribution of this species. In 2014, USFWS published findings suggesting that previous CNDDB observations of this species within Tulare County should be discounted. (See expanded discussion in Section 3).
vernal pool fairy shrimp *(Branchinecta lynchi)*	FT	Occupies vernal pools, clear to tea-colored water, in grass or mud-bottomed swales, and basalt depression pools.	Absent. Vernal pools are absent from the Project area.
western mastiff bat *(Eumops perotis californicus)*	CSC	Found in open, arid to semi-arid habitats, including dry desert washes, flood plains, chaparral, oak woodland, open ponderosa pine forest, grassland, and agricultural areas, where it	Unlikely. Suitable roosting habitat is absent from the Project area and adjacent lands. At most, this species could forage nocturnally over the Project site.

Species	Status	Habitat	Occurrence on Project Site
		feeds on insects in flight. Roosts most commonly in crevices in cliff faces but may also use high buildings and tunnels.	
western pond turtle *(Emys marmorata)*	CSC	An aquatic turtle of ponds, marshes, slow-moving rivers, streams, and irrigation ditches with riparian vegetation. Requires adequate basking sites and sandy banks or grassy open fields to deposit eggs.	Possible. Although the disturbed and developed habitats of the Project area are suboptimal, this species could conceivably occur within the Tule River, Porter Slough, or unlined ditches and canals in the Project area.
western spadefoot *(Spea hammondii)*	CSC	Prefers open areas with sandy or gravelly soils, in a variety of habitats including mixed woodlands, grasslands, coastal sage scrub, chaparral, sandy washes, lowlands, river floodplains, alluvial fans, playas, alkali flats, foothills, and mountains. Vernal pools or temporary wetlands, lasting a minimum of three weeks, which do not contain bullfrogs, fish, or crayfish are necessary for breeding.	Unlikely. The Project is located within the historic and current range of this species. Rodent burrows which could be used for aestivation were observed along the alignment; however, typical vernal pool habitat was not observed within Project areas or surrounding lands. While this species could potentially breed within seasonal pools, ponds, and tire depressions, the presence of bullfrogs, an apex predator, further reduces the quality of the habitat.
Yellow-billed Cuckoo (*Coccyzus americanus*)	CT	Distribution in California is currently limited to the Sacramento River from Red Bluff to Colusa and the South Fork Kern River from Isabella Reservoir to Canebrake Ecological Reserve. Breeding pairs are also occasionally found along the Feather River, the Amargosa River, and the Colorado River in San Bernardino County and Inyo County. Nests in concealed willow foliage in riparian areas.	Absent. Suitable nesting habitat is absent from the Project area. This species has not been recorded in Tulare County in more than 100 years and is believed to be extirpated from the region.

EXPLANATION OF OCCURRENCE DESIGNATIONS AND STATUS CODES FOR TABLES 3-8 & 3-9

Present:	Species observed on the site at time of field surveys or during recent past
Likely:	Species not observed on the site, but it may reasonably be expected to occur there on a regular basis
Possible:	Species not observed on the site, but it could occur there from time to time
Unlikely:	Species not observed on the site, and would not be expected to occur there except, perhaps, as a transient
Absent:	Species not observed on the site, and precluded from occurring there due to absence of suitable habitat

STATUS CODES

FE	Federally Endangered
FT	Federally Threatened
FPE	Federally Endangered (Proposed)
FPT	Federally Threatened (Proposed)
FC	Federal Candidate
CE	California Endangered
CT	California Threatened
CCT	California Threatened (Candidate)
CFP	California Fully Protected
CSC	California Species of Special Concern
CWL	California Watch List
CCE	California Endangered (Candidate)
CR	California Rare

CNPS LISTING

1A	Plants Presumed Extinct in California
1B	Plants Rare, Threatened, or Endangered in California and elsewhere
2	Plants Rare, Threatened, or Endangered in California, but more common elsewhere

3.5.2 Impact Assessment

a) Would the project have a substantial adverse effect, either directly or through habitat modifications, on any species identified as a candidate, sensitive, or special status species in local or regional plans, policies, or regulations, or by the California Department of Fish and Game or U.S. Fish and Wildlife Service?

Less than Significant Impact with Mitigation Incorporated.

3.5.2.1 Project-Related Impacts to Special Status Plant Species

Research literature indicates that 20 special status plant species have been documented in the Project vicinity, including brittlescale (*Atriplex depressa*), calico monkeyflower (*Diplacus pictus/Mimulus pictus/Eunanus pictus*), California alkali grass (*Puccinellia simplex*), California jewelflower (*Caulanthus californicus*), Chaparral ragwort (*Senecio aphanactis*), Earlimart orache (*Atriplex cordulata var. erecticaulis*), Kaweah brodiaea (*Brodiaea insignis*), Keck's checkerbloom (*Sidalcia keckii*), lesser saltscale (*Atriplex minuscula*), Lost Hills crownscale (*Atriplex coronate var. vallicola*), Madera leptosiphon (*Leptosiphon serrulatus*), recurved larkspur (*Delphinium recurvatum*), San Joaquin adobe sunburst (*Pseudobahia perisonii*), San Joaquin woollythreads (*Monolopia congdonii*), shining navarretia (*Navarretia nigelliformis ssp. radians*), spiny-sepaled button-celery (*Eryngium spinosepalum*), Springville clarkia (*Clarkia springvillensis*), striped adobe-lily (*Fritillaria striata*), subtle orache (*Atriplex subtilis*), and vernal pool smallscale (*Atriplex persistens*). However, none of these species were observed during the field survey, which was conducted in Summer, during the typical blooming season for many of these species. As explained in **Table 3-8**, all of the aforementioned special status plant species are absent from the Project area due to past and ongoing disturbance and/or the absence of suitable habitat. Therefore, the implementation of the Project will have no effect on individual plants or regional populations of these special status plant species. Mitigation measures are not warranted.

3.5.2.2 Project-Related Impacts to Special Status Animal Species

Research literature indicates that 22 special status animal species have been documented in the Project vicinity, including: American badger (*Taxidea taxus*), blunt-nosed leopard lizard (*Gambelia sila*), California condor (*Gymnogyps californianus*), California red-legged frog (*Rana draytonii*), California tiger salamander (*Ambystoma californiense*), Crotch bumble bee (*Bombus crotchii*), Delta smelt (*Hypomesus transpacificus*), foothill yellow-legged frog (*Rana boylii*), giant gartersnake (*Thamnophis gigas*), northern California legless lizard (*Anniella pulchra*), pallid bat (*Antrozous pallidus*), San Joaquin kit fox (Vulpes *macrotis mutica*), Swainson's hawk (*Buteo swainsoni*), Tipton kangaroo rat (*Dipodomys nitratoides nitratoides*), Townsend's big-eared bat (*Corynorhinus townsendii*), trycolored blackbird (*Agelaius tricolor*), valley elderberry longhorn beetle (*Desmocerus californicus dimorphus*), vernal pool fairy shrimp (*Branchinecta lynchi*), western mastiff bat (*Eumops perotis californicus*), western pond turtle (*Emysmarmorata*), western spadefoot (*Spea hammondii*), and Yellow-billed Cuckoo (*Coccyzus americanus*).

Five of the 22 special status animal species have the potential to be impacted by the proposed Project and include: American badger, pallid bat, San Joaquin kit fox, Swainson's hawk, and the western pond turtle. Species specific discussions are discussed thoroughly in the Biological Evaluation and can be found in **Appendix B** and are summarized below.

3.5.2.3 American Badger

American badger has been documented in the vicinity and burrowing rodent activity was observed along the Project alignment, which could represent potential denning and foraging opportunities. This species could inhabit margins of agricultural parcels and grasslands in the vicinity and pass through the Project area during nocturnal foraging or dispersal movements.

3.5.2.4 Pallid Bat

Roosting habitat for the pallid bat is absent from the Project area, but this species could potentially forage nocturnally over the Project site. Pallid bats typically prefer to use rock crevices or horizontal gaps in structures for maternal roosts and often utilizes cement bridges and structures, particularly those located over water, as night roosts.

3.5.2.5 San Joaquin Kit Fox

The Project is within the regulatory range of the San Joaquin kit fox, and burrowing rodent activity was detected throughout the Project area, indicating potential denning and foraging opportunities for this species.

3.5.2.6 **Swainson's Hawk**

Suitable raptor nest trees and optimal foraging habitat were not observed within the Project area at the time of the field survey, in the absence of higher quality habitat, some raptors such as the special status Swainson's hawk could potentially become acclimatized to human disturbance and nest in large ornamental trees in the vicinity. Swainson's hawks are fairly uncommon in this portion of the San Joaquin Valley. While typical Swainson's hawk nesting and foraging habitat was not observed within the Project area at the time of the field survey, this species could conceivably nest or forage in the vicinity in the absence of higher quality habitat.

3.5.2.7 Western Pond Turtle

This species is known to occur in the Tule River upstream of Lake Success, and while frequent disturbance, controlled releases, and seasonal or unpredictable flows make the channels in the Project area suboptimal for western pond turtle, there is at least some potential for occurrence. Although no western pond turtle individuals were observed during biological survey, potentially suitable habitat was present within the Tule River, Porter Slough, and unlined ditches and canals. This species is highly mobile and is known to travel great distances while seeking an adequate upland nesting site.

With corresponding mitigation measure the impacts to the American badger, pallid bat, San Joaquin kit fox, Swainson's hawk, and the western pond turtle would be reduced to less than significant with mitigation.

Mitigation Measures:

BIO-1 (WEAP Training): Prior to initiating construction activities (including staging and mobilization), all personnel associated with Project construction shall attend mandatory Worker Environmental Awareness Program (WEAP) training, conducted by a qualified biologist, to aid workers in identifying special status species that may occur in the Project area. The specifics of this program shall include identification of the sensitive species and suitable habitats, a description of the regulatory status and general ecological characteristics of these species, and review of the mitigation measures required to reduce impacts to biological resources within the work area. A fact sheet conveying this information, along with photographs or illustrations of sensitive species with potential to occur onsite, shall also be prepared for distribution to all contractors, their employees, and all other personnel involved with construction of the Project. All employees shall sign a form documenting that they have attended WEAP training and understand the information presented to them.

BIO-2 (Operational Hours): Construction shall be conducted during daylight hours to reduce disturbance to wildlife that could be foraging nocturnally within work areas.

BIO-3 (Avoidance): The Project's construction activities shall occur, if feasible, between September 16 and January 31 (outside of nesting bird season) in an effort to avoid impacts to nesting birds.

BIO-4 (Nesting Bird Pre-construction Surveys): If activities must occur within nesting bird season (February 1 to September 15), a qualified biologist shall conduct pre-construction surveys for active nests within 30 days prior to the start of construction. The survey shall include the proposed work area and surrounding lands within 500 feet. If no active nests are observed, no further mitigation is required. Raptor nests are considered "active" upon the nest-building stage.

BIO-5 (Pre-construction Survey): A qualified biologist will perform a pre-construction survey of the Project area for roosting bats, American badger, San Joaquin kit fox (200 feet of proposed work) and the western pond turtle within 30 days prior to the start of construction. The biologist shall determine the appropriate construction setback distances or provide instructions to ensure compliance with State and federal laws protecting the species.

b) Would the project have a substantial adverse effect on any riparian habitat or other sensitive natural community identified in local or regional plans, policies, regulations, or by the California Department of Fish and Wildlife or U.S. Fish and Wildlife Service?

Less than Significant Impact. Riparian habitat was present along the banks of Tule River, Porter Slough, Poplar Ditch, and some of the other unlined canals/ditches during the biological field survey. Vegetation associated with riparian habitat includes: Fremont cottonwood (*Pupulus fremontii*), tree of heaven (*Ailanthus altissima*), willows (*Salix*), interior live oak (*Quercus wislizeni*), and valley oak (*Quercus lobate*) trees were observed. Typical vegetative cover in these riparian areas included sandbar willow (*Salix exigua*), castor bean (*Ricinus communis*), giant reed (*Arundo donaz*), cocklebur (*Xanthium*), flatsedge (*Cyperus eragrostis*), curly dock (*Rumex crispus*), sunflower (*Helianthus annuus*), and mugwort (*Artemisia douglasiana*) mixed with various ruderal upland grasses and forbs.

Historically, the Tule River and Porter Slough supported a dense corridor of riparian vegetation and provided an important linkage between natural habitats of the Sierra Nevada and the Tulare Basin, including the Pixley National Wildlife Refuge and Elk Bayou. However, both Porter Slough and Tule River in the Project's vicinity contain numerous breaks in vegetation and choke points.[8]

The Tulare County 2030 General Plan has goals and policies that protect riparian areas and include:

- ***ERM-1.4*** *Protect Riparian Areas. The County shall protect riparian areas through habitat preservation, designation as open space or recreational land uses, bank stabilization, and development controls.*
- ***ERM-1.6*** *Management of Wetlands. The County shall support the preservation and management of wetland and riparian plant communities for passive recreation, groundwater recharge, and wildlife habitats.*
- ***ERM-1.8*** *Open Space Buffers. The County shall require buffer areas between development projects and significant watercourses, riparian vegetation, wetlands, and other sensitive habitats and natural communities. These buffers should be sufficient to assure the continued existence of the waterways and riparian habitat in their natural state.*

Project activities with potential to alter a river, stream, or lake, including the floodplain and associated riparian habitat, would be within CDFW's jurisdiction, pursuant to Section 1602 of the California Fish and Game Code, and are required to notify CDFW if the Project's activities have potential to impact rivers, streams, or the riparian corridor of any aquatic features onsite that may be beneficial to fish or wildlife resources. If CDFW determines that the Project could potentially adversely riparian resources, a Lake or Streambed Agreement

[8] Tulare Basin Wildlife Partners. (2009). Fresno County Measure C Riparian-Wildlife Corridor Report. Fresno County: Council of Fresno County Governments. Accessed September 2020.

(LSA) would be submitted to CDFW and issued prior to the start of construction. LSA Agreement would provide mandatory avoidance and minimization measures, protective measures for special status species, and may require compensatory mitigation for removal of riparian trees, shrubs, and herbaceous cover along the banks. Compliance with measures of the LSA Agreement will ensure that the Project's impacts to aquatic features and riparian habitat within CDFW's jurisdiction would be less-than-significant.

c) Would the project have a substantial adverse effect on state or federally protected wetlands (including, but not limited to, marsh, vernal pool, coastal, etc.) through direct removal, filling, hydrological interruption, or other means?

Less than Significant Impact. The Project alignment crosses over Tule River, Porter Slough, Campbell Moreland Ditch, Poplar Ditch, Pioneer Ditch, and the Friant-Kern Canal. Because the path will be constructed on the former Union Pacific Railroad (UPRR) right-of-way, there are existing crossings at each of these aquatic features, except for Tule River. There was a UPRR bridge which crossed the Tule River immediately west of the Main Street Bridge over the Tule River in the City of Porterville. The bridge was previously burned in a fire and the City had the superstructure removed, however the bridge foundation remains. It is assumed that the 130-feet of bridge span that originally existed at the site will need to be reconstructed to facilitate the Project path to bridge the floodway of the Tule River. The other existing crossings may also require modifications to support the proposed path.

The Tule River, Poplar Ditch, Friant-Kern Canal, and Porter Slough have historically been considered Waters of the United States, because of their downstream connections to traditionally navigable waters (can we name it?). Although an aquatic resources delineation was not conducted as part of the scope of work for this Project, it is reasonable to assume that these water features could potentially fall under the jurisdiction of USACE and RWQCB and that Project activities conducted within the Ordinary High Watermark (OHWM) of a Water of the United States. will be subject to permit requirements of the USACE, pursuant to Section 404 of the Clean Water Act.

This Project would likely be authorized under a Nationwide Permit. Such permits are typically issued on the condition that the applicant agrees to provide mitigation that results in no net loss of wetland functions or values. No USACE permit can be issued until the RWQCB issues a Section 401 Water Quality Certification, which also includes additional measures to ensure that the proposed activity will meet State water quality standards. Project activities conducted below OHWM within Waters of the State that are not also Waters of the U.S. will be subject to Waste Discharge Requirements (WDRs), or a waiver of WDRs. If the Project's construction work at any of the crossings will result in impacts to Waters of the United States and/or Waters of the State, the City of Porterville would be required to secure permits from USACE and/or RWQCB. Compliance with each permit's required avoidance, minimization, and mitigation measures will ensure that Project-related impacts to these potentially jurisdictional waters are less-than-significant in nature.

d) Would the project interfere substantially with the movement of any native resident or migratory fish or wildlife species or with established native resident or migratory wildlife corridors, or impede the use of native wildlife nursery sites?

Less than Significant Impact. The Project area does not contain features that would be likely to function as important wildlife movement corridors, and the Project is located in a region often disturbed by human activities associated with urban environments and agricultural production which would discourage dispersal and migration. Furthermore, the Project does not propose the placement of permanent fencing or any type of barrier that would impede movement of native wildlife. Therefore, implementation of the proposed Project would have no impact on wildlife movement corridors.

e) Would the project conflict with any local policies or ordinances protecting biological resources, such as a tree preservation policy or ordinance?

No Impact. The City of Porterville does not currently have a tree preservation ordinance but does have various biological resources protective language in the 2030 General Plan and in the Porterville Area Community Plan. The City of Porterville County 2030 General Plan has goals and policies that protect biological resources and include:

- ***OSC-G-7:*** *Protect habitat for special status species, designated under State and federal law.*
- ***OSC-I-27****: Protect and enhance the natural habitat features of the Tule River and open space corridors within the Planning Area.*
- ***OSC-I-28:*** *Require protection of sensitive habitat areas and special status species in new development site designs in the following order: 1) avoidance; 2) onsite mitigation; 3) offsite mitigation, and 4) purchase of mitigation credits.*
- ***OSC-I-30:*** *Adopt regulations to promote water-conserving landscape plans, including the use of drought tolerant plants.*
- ***OSC-I-32:*** *Identify and protect wildlife movement corridors that serve critical habitats to minimize wildlife-urban conflicts.*
- ***OSC-I-34:*** *Continue to require street tree planting in new development and support the City's tree planting fund.*
- ***OSC-I-35:*** *Consult with all responsible agencies about wetland and vernal pool habitat potentially affected by development.*

Proposed Project design appears to be consistent with the goals and policies that protect biological resources. As such there would be no impact.

f) Would the project conflict with the provisions of an adopted Habitat Conservation Plan, Natural Community Conservation Plan, or other approved local, regional, or state habitat conservation plan?

No Impact. The proposed Project design appears to be consistent with the goals and policies of the City of Porterville 2030 General Plan. There are no known habitat conservation plans in the Project vicinity. As such there would be no impact local, regional, or State habitat conservation plans.

3.6 Cultural Resources

Table 3-12. Cultural Resources Impacts

Cultural Resources Impacts				
Would the project:	Potentially Significant Impact	Less than Significant with Mitigation Incorporated	Less than Significant Impact	No Impact
a) Cause a substantial adverse change in the significance of a historical resource pursuant to in §15064.5?	☐	☒	☐	☐
b) Cause a substantial adverse change in the significance of an archaeological resource pursuant to §15064.5?	☐	☒	☐	☐
c) Disturb any human remains, including those interred outside of dedicated cemeteries?	☐	☒	☐	☐

3.6.1 Environmental Setting and Baseline Conditions

The proposed project consists of the development of a multi-modal non-motorized vehicular corridor which will include a Class 1 non-motorized multi-use path, complete with solar lighting, drought tolerant landscaping, drinking water stations, refuse receptacles, benches, wayfinding, and controlled lighted crossings. The horizontal APE consists of the approximately nine mile segment of the former Union Pacific Railroad right-of-way (ROW) with a 45-foot buffer on either side, creating a total area of 110-acres. The vertical APE, estimated at 5-feet, is the maximum depth of excavation for foundations, footings and underground electrical and water utilities.

An intensive Class III cultural resources inventory/Phase I survey was conducted for the proposed Project by ASM Affiliates, Inc. A records search of site files and maps was conducted by ASM at the Southern San Joaquin Valley Archaeological Information Center, California State University, Bakersfield. ASM also submitted a Sacred Lands File Request to the Native American Heritage Commission (NAHC). The Class III inventory/Phase I survey fieldwork was conducted in May 2020 with parallel transects spaced at 15-meter (m) intervals walked along the approximately 110-ac APE. (ASM's complete cultural evaluation report is contained in **Appendix C.**)

3.6.2 Impact Assessment

a) Would the project cause a substantial adverse change in the significance of a historical resource pursuant to in §15064.5?; and

b) Would the project cause a substantial adverse change in the significance of an archaeological resource pursuant to §15064.5?

Less than Significant Impact with Mitigation Incorporated. A Phase I survey/Class III inventory demonstrated that the Butterfield Corridor Project APE contains five cultural resources, all of which had been previously recorded. Three of them have been demolished, and therefore, lacking integrity, are not significant or eligible for listing in the NRHP or CRHR. The proposed Butterfield Corridor would cross over and not impact or effect the other two previously recorded resources. Based on the results of the cultural study, the proposed Project does not have the potential to result in significant impacts or adverse effects to historical resources or historic properties, and a determination of no historic properties affected was recommended for the Project.

However, in the unlikely event that cultural resources are encountered during Project construction or use, implementation of mitigation measure **CULT-1** would reduce impacts to less than significant.

Mitigation Measures

> **CULT-1 (Archaeological Remains):** Should archaeological remains or artifacts be unearthed during any stage of Project activities, work in the area of discovery shall cease until the area is evaluated by a qualified archaeologist. If mitigation is warranted, the Project proponent shall abide by recommendations of the archaeologist.

c) Would the project disturb any human remains, including those interred outside of dedicated cemeteries?

Less than Significant Impact with Mitigation Incorporated. There is no evidence or record that the Project has the potential to be an unknown burial site or the site of buried human remains. In the unlikely event of such a discovery, mitigation shall be implemented. With incorporation of mitigation measure **CULT-2**, impacts resulting from the discovery of remains interred on the Project site would be less than significant.

Mitigation Measures

> **CULT-2 (Human Remains):** In the event that any human remains are discovered on the Project site, the Tulare County Coroner must be notified of the discovery (California Health and Safety Code, Section 7050.5) and all activities in the immediate area of the find or in any nearby area reasonably suspected to overlie adjacent human remains must cease until appropriate and lawful measures have been implemented. If the Coroner determines that the remains are not recent, but rather of Native American origin, the Coroner shall notify the Native American Heritage Commission (NAHC) in Sacramento within 24 hours to permit the NAHC to determine the Most Likely Descendent of the deceased Native American.

3.7 Energy

Table 3-13. Energy Impacts

Energy Impacts				
Would the project:	Potentially Significant Impact	Less than Significant with Mitigation Incorporated	Less than Significant Impact	No Impact
a) Result in potentially significant environmental impact due to wasteful, inefficient, or unnecessary consumption of energy resources, during project construction or operation?	☐	☐	☒	☐
b) Conflict with or obstruct a state or local plan for renewable energy or energy efficiency?	☐	☐	☒	☐

3.7.1 Environmental Setting and Baseline Conditions

Southern California Edison provides electric service to Porterville residents. Natural gas service is primarily provided by the Southern California Gas Company. There are three major companies that provide communications services in Porterville: AT&T, Sprint, and Verizon. Charter Communications is the primary cable television and internet provider.

3.7.2 Impact Assessment

a) Would the project result in potentially significant environmental impact due to wasteful, inefficient, or unnecessary consumption of energy resources, during project construction or operation? And;

b) Would the project conflict with or obstruct a state or local plan for renewable energy or energy efficiency?

Less than Significant Impact. Operation of the non-motorized multi-use path would directly consume a negligible amount of energy. Thus, energy use during operation would be similar to, or less than, existing conditions. Construction of the Project would require energy use, but this use would not be wasteful or inefficient, nor would it require new or expanded electric power or natural gas facilities. Energy used during construction would allow the operation of the multi-use path, which, as discussed above, could result in a reduction of long-term energy use. No features of the Project would conflict with or obstruct state or local plans for renewable energy or energy efficiency. The Project would not require the relocation or construction of new or expanded electric power or natural gas facilities. The impact on energy use and energy plans would be less than significant.

3.8 Geology and Soils

Table 3-14. Geology and Soils Impacts

Geology and Soils Impacts				
Would the project:	Potentially Significant Impact	Less than Significant with Mitigation Incorporated	Less than Significant Impact	No Impact
a) Directly or indirectly cause potential substantial adverse effects, including the risk of loss, injury, or death involving: i) Rupture of a known earthquake fault, as delineated on the most recent Alquist-Priolo Earthquake Fault Zoning Map issued by the State Geologist for the area or based on other substantial evidence of a known fault? Refer to Division of Mines and Geology Special Publication 42.	☐	☐	☒	☐
ii) Strong seismic ground shaking?	☐	☐	☒	☐
iii) Seismic-related ground failure, including liquefaction?	☐	☐	☒	☐
iv) Landslides?	☐	☐	☒	☐
b) Result in substantial soil erosion or the loss of topsoil?	☐	☐	☒	☐
c) Be located on a geologic unit or soil that is unstable, or that would become unstable as a result of the project, and potentially result in on- or off-site landslide, lateral spreading, subsidence, liquefaction or collapse?	☐	☐	☒	☐
d) Be located on expansive soil, as defined in Table 18-1-B of the Uniform Building Code (1994) creating substantial direct or indirect risks to life or property?	☐	☐	☒	☐
e) Have soils incapable of adequately supporting the use of septic tanks or alternative waste water disposal systems where sewers are not available for the disposal of wastewater?	☐	☐	☒	☐
f) Directly or indirectly destroy a unique paleontological resource or site or unique geological feature?	☐	☐	☐	☒

3.8.1 Environmental Setting and Baseline Conditions

The City of Porterville sits on top of the alluvial fans of the Tule River and its distributaries. The alluvial fans are soft near the river and other waterways and firm in the north, northeast and downtown, areas as a transition to the granitic bedrock deposits in the foothills. The City of Porterville contains a wide variety of soil types which have a significant bearing on land planning and development. Porterville Clay is the most prominent soil

type located within the City.[9] While State and federal laws regulate soil quality, as indicated by the farmland classification system, local land use planning is important for limiting erosion potential.

3.8.1.1 Geology and Soils

The Project is located in the City of Porterville, in the central section of California's Great Valley Geomorphic Province, or Central Valley. The Sacramento Valley makes up the northern third and the San Joaquin Valley makes up the southern two-thirds of the geomorphic province. Both valleys are watered by large rivers flowing west from the Sierra Nevada Range, with smaller tributaries flowing east into the valley from the Coast Ranges. Most of the surface of the Great Valley is covered by Quaternary (present day to 1.6 million years ago) alluvium. The sedimentary formations are steeply upturned along the western margin due to the uplifted Sierra Nevada Range.[10] From the time the Valley first began to form, sediments derived from erosion of igneous and metamorphic rocks and consolidated marine sediments in the surrounding mountains have been transported into the Valley by streams. The City of Porterville 2030 General Plan, Figure 7-1 identifies geological and soil hazards throughout the planning area. According to this source, the Project site is located in an area with a high susceptibility for erosion (0.32-0.43 K Factor).

3.8.1.2 Faults and Seismicity

The Project site is not located within an Alquist-Priolo Earthquake Fault Zone and no known faults cut through the local soil at the site. The nearest unnamed fault is 2.1 miles south of Segment 1 of the non-motorized multi-use path. The nearest named fault is the Pond fault, located approximately 26.3 miles to the southwest of Segment 1. The San Andreas fault zone, Cholame-Carrizo section is 66.1 miles to the southwest of Segment 1 as well.

3.8.1.3 Liquefaction

The potential for liquefaction, which is a phenomenon whereby unconsolidated and/or near-saturated soils lose cohesion and are converted to a fluid state as a result of severe vibratory motion, is dependent on soil types and density, depth to groundwater, and the duration and intensity of ground shaking. Although no specific liquefaction hazard areas have been identified in the county, this potential is recognized throughout the San Joaquin Valley where unconsolidated sediments and a high-water table coincide. Liquefaction risk in the project area is low. Using the USDA NRCS soil survey of Fresno County, an analysis of the soils onsite was performed.

3.8.1.4 Soil Subsidence

Subsidence occurs when a large land area settles due to over-saturation or extensive withdrawal of ground water, oil, or natural gas. These areas are typically composed of open-textured soils that become saturated. These areas are high in silt or clay content. The Project site is comprised of many soil types, as shown in the table below. These soils are mostly well drained to moderately well drained.

Table 3-15. Project Soil Characteristics

Map unit name	Rating	Acres in AOI	Percent of AOI
Centerville clay, 2 to 9 percent slopes	Well drained	0.4	1.4%
Exeter loam, 0 to 2 percent slopes	Well drained	0.6	2.0%
Havala loam, 2 to 5 percent slopes	Well drained	0.2	0.8%
Porterville clay, 2 to 9 percent slopes	Well drained	9.6	34.3%
San Emigdio loam	Well drained	5.3	19.1%

[9] Porterville General Plan Public Health and Safety Element, http://www.ci.porterville.ca.us/depts/communitydevelopment/documents/Chapter7PublicHealthandSafety_000.pdf , Accessed July 2020.
[10] Harden, D.R. 1998, California Geology, Prentice Hall, 479 pages

Map unit name	Rating	Acres in AOI	Percent of AOI
San Joaquin loam, 0 to 2 percent slopes	Moderately well drained	6.1	21.9%
San Joaquin loam, 2 to 9 percent slopes	Moderately well drained	0.7	2.5%
Tujunga sand	Somewhat excessively drained	1.7	6.0%
Exeter loam, 0 to 2 percent slopes	Moderately well drained	2.4	8.6%
San Joaquin loam, 0 to 2 percent slopes	Moderately well drained	0.6	2.3%
Water	N/A	0.2	0.6%
Water-perennial	N/A	0.2	0.5%
	Totals for Project Area	**28**	**100%**

3.8.1.5 Dam and Levee Failure

Lake Success is approximately 5.4 miles east of Segment 2 of the Project. The entirety of Segment 2, and portions of segments one and three are located within the dam failure inundation zone for Lake Success[11].

3.8.2 Impact Assessment

a) Would the project directly or indirectly cause potential substantial adverse effects, including the risk of loss, injury, or death involving:

a-i) Rupture of a known earthquake fault, as delineated on the most recent Alquist-Priolo Earthquake Fault Zoning Map issued by the State Geologist for the area or based on other substantial evidence of a known fault? Refer to Division of Mines and Geology Special Publication 42.

a-ii) Strong seismic ground shaking?

Less than Significant Impact. The Project site and its vicinity are located in an area traditionally characterized by relatively low seismic activity. The site is not located in an Alquist-Priolo Earthquake Fault Zone as established by the Alquist-Priolo Fault Zoning Act (Section 2622 of Chapter 7.5, Division 2 of the California Public Resources Code).

There are no known earthquake faults within the Project area, strong ground shaking is unlikely, and the Project does not include any habitable structures. Additionally, construction of the proposed multi-use path, related amenities and waterway crossings would comply with the most recent seismic standards as set forth in the California Building Standards Code. Compliance with these standards are expected to ensure potential impacts related to strong seismic ground shaking would be less than significant.

a-iii) Seismic-related ground failure, including liquefaction?

Less than Significant Impact. Seismic-related ground failures, such as ruptures, lateral spreading, ground lurching, seiches, or mudslides, are unlikely to occur in the City because of its relatively stable geologic formation and distance to active faults. However, the City's General Plan states that there is a moderate risk of liquefaction near the Tule River due to the hillside topography and soil slumping. Because the Project site is generally level and does not involve the construction of any habitable structures, the Project would not expose

[11] City of Porterville General Plan. Public Safety Element, Figure 7-3 Flood Hazards Map. http://www.ci.porterville.ca.us/depts/CommunityDevelopment/documents/Chapter7PublicHealthandSafety_000.pdf Accessed October 2020.

people or structures to potential substantial effects associated with seismic-related ground failure, including liquefaction. Therefore, this impact is less than significant.

a-iv) Landslides?

Less than Significant Impact. According to the City of Porterville General Plan, Public Health and Safety Element, the Project site is in the Seismic 3 zone meaning the site has a moderate to high risk of ground motion that could result in structural damage. However, the potential landslide impact at this location is minimal as the Project site is essentially flat and level and not adjacent to slopes susceptible to landslide. The impact is less than significant.

b) Would the project result in substantial soil erosion or the loss of topsoil?

Less than Significant Impact. Earthmoving activities associated with the Project would include excavation, grading, and construction over an area of approximately 112 acres. These activities could expose soils to erosion processes however, the extent of erosion would vary depending on slope steepness/stability, vegetation/cover, concentration of runoff, and weather conditions. Dischargers whose projects disturb one (1) or more acres of soil or whose projects disturb less than one acre but are part of a larger common plan of development that in total disturbs one or more acres, are required to obtain coverage under the Statewide General Permit for Discharges of Storm Water Associated with Construction Activity (Construction General Permit Order 2009-0009-DWQ). Construction activity subject to this permit includes clearing, grading and disturbances to the ground such as stockpiling, or excavation, and construction of linear underground or overhead facilities associated with path construction, but does not include regular maintenance activities performed to restore the original lines, grade, or capacity of the overhead or underground facilities. The Construction General Permit requires the development of a SWPPP by a certified Qualified SWPPP Developer. Since the Project site has relatively flat terrain with a low potential for soil erosion and would comply with the State Water Resources Control Board (SWRCB) requirements, the Project's impacts would be less than significant.

c) Would the project be located on a geologic unit or soil that is unstable, or that would become unstable as a result of the project, and potentially result in on- or off-site landslide, lateral spreading, subsidence, liquefaction or collapse?

Less than Significant Impact. As discussed in Section a-ii and a-iv above, the potential for landslide or liquefaction is considered unlikely. Lateral spreading, subsidence, and collapse both on-site and off-site are also considered unlikely or less than significant for reasons previously discussed in these sections. Furthermore, the aforementioned physical properties of these soils make subsidence, liquefaction, lateral spreading, or other ground failure unlikely. Any impacts would be less than significant.

d) Would the project be located on expansive soil, as defined in Table 18-1-B of the Uniform Building Code (1994), creating substantial direct or indirect risks to life or property?

Less than Significant Impact. The soils types within the Project area consist of approximately eight soils types as listed in **Table 3-15**. These soils types are characterized as being well-drained to moderately well-drained. The northern portion of the non-motorized multi-use path is located on soils with a high expansion potential; however this Project does not involve the construction of habitable structures and would therefore not create substantial risks to life or property. Any impacts would be less than significant.

e) Would the project have soils incapable of adequately supporting the use of septic tanks or alternative wastewater disposal systems where sewers are not available for the disposal of wastewater?

No Impact. The Project will not require connection to a septic tank, nor sewer system, as the Project does not generate wastewater. There will be no impact.

f) Would the project directly or indirectly destroy a unique paleontological resource or site or unique geological feature?

Less than Significant Impact. No known paleontological resources exist within the Project area. The Project site has previously been a railroad line. Construction activities associated with the Project are not expected to be conducted significantly below grade, at a level where they would have the potential to disturb any previously unknown paleontological resources or geologic features. Impacts would be less than significant.

3.9 Greenhouse Gas Emissions

Table 3-16. Greenhouse Gas Emissions Impacts

Greenhouse Gas Emissions Impacts				
Would the project:	Potentially Significant Impact	Less than Significant with Mitigation Incorporated	Less than Significant Impact	No Impact
a) Generate greenhouse gas emissions, either directly or indirectly, that may have a significant impact on the environment?	☐	☐	☒	☐
b) Conflict with an applicable plan, policy or regulation adopted for the purpose of reducing the emissions of greenhouse gases?	☐	☐	☒	☐

3.9.1 Environmental Setting and Baseline Conditions

The Earth's climate has been warming for the past century. Experts believe this warming trend is related to the release of certain gases into the atmosphere. Greenhouse gases (GHG) absorb infrared energy that would otherwise escape from the Earth. As the infrared energy is absorbed, the air surrounding the Earth is heated. An overall warming trend has been recorded since the late 19th century, with the most rapid warming occurring over the past 35 years, with 16 of the 17 warmest years on record occurring since 2001. Not only was 2016 the warmest year on record, but eight of the 12 months that make up the year—from January through September, with the exception of June—were the warmest on record for those respective months. October, November, and December of 2016 were the second warmest of those months on record—in all three cases, behind records set in 2015.[12] Human activities have been attributed to an increase in the atmospheric abundance of greenhouse gases. The following is a brief description of the most commonly recognized GHGs.

3.9.1.1 Greenhouse Gases

Carbon dioxide (CO_2) is an odorless, colorless natural greenhouse gas. CO_2 is emitted from natural and anthropogenic sources. Natural sources include the following: decomposition of dead organic matter; respiration of bacteria, plants, animals, and fungus; evaporation from oceans; and volcanic out gassing. Anthropogenic sources include the burning of coal, oil, natural gas, and wood.

Methane (CH_4) is a flammable greenhouse gas. A natural source of methane is the anaerobic decay of organic matter. Geological deposits, known as natural gas fields, also contain methane, which is extracted for fuel. Other sources are from landfills, fermentation of manure, and ruminants such as cattle.

Nitrous oxide (N_2O), also known as laughing gas, is a colorless greenhouse gas. Nitrous oxide is produced by microbial processes in soil and water, including those reactions that occur in fertilizer containing nitrogen. In addition to agricultural sources, some industrial processes (fossil fuel-fired power plants, nylon production, nitric acid production, and vehicle emissions) also contribute to its atmospheric load.

Water vapor is the most abundant, and variable greenhouse gas. It is not considered a pollutant; in the atmosphere, it maintains a climate necessary for life.

[12] NASA, NOAA Data Show 2016 Warmest Year on Record Globally. https://www.nasa.gov/press-release/nasa-noaa-data-show-2016-warmest-year-on-record-globally. January 18, 2017. Accessed 14 February 2020.

Ozone (O_3) is known as a photochemical pollutant and is a greenhouse gas; however, unlike other greenhouse gases, ozone in the troposphere is relatively short-lived and, therefore, is not global in nature. Ozone is not emitted directly into the atmosphere but is formed by a complex series of chemical reactions between volatile organic compounds, nitrogen oxides, and sunlight.

Aerosols are suspensions of particulate matter in a gas emitted into the air through burning biomass (plant material) and fossil fuels. Aerosols can warm the atmosphere by absorbing and emitting heat and can cool the atmosphere by reflecting light.

Chlorofluorocarbons (CFCs) are nontoxic, nonflammable, insoluble, and chemically unreactive in the troposphere (the level of air at the earth's surface). CFCs were first synthesized in 1928 for use as refrigerants, aerosol propellants, and cleaning solvents. CFCs destroy stratospheric ozone; therefore, their production was stopped as required by the Montreal Protocol in 1987.

Hydrofluorocarbons (HFCs) are synthetic chemicals that are used as a substitute for CFCs. Of all the greenhouse gases, HFCs are one of three groups (the other two are perfluorocarbons and sulfur hexafluoride) with the highest global warming potential. HFCs are human-made for applications such as air conditioners and refrigerants.

Perfluorocarbons (PFCs) have stable molecular structures and do not break down through the chemical processes in the lower atmosphere; therefore, PFCs have long atmospheric lifetimes, between 10,000 and 50,000 years. The two main sources of PFCs are primary aluminum production and semiconductor manufacture.

Sulfur hexafluoride (SF_6) is an inorganic, odorless, colorless, nontoxic, nonflammable gas. It has the highest global warming potential of any gas evaluated. Sulfur hexafluoride is used for insulation in electric power transmission and distribution equipment, in the magnesium industry, in semiconductor manufacturing, and as a tracer gas for leak detection.

3.9.1.2 Effects of Climate Change

The impacts of climate change have yet to fully manifest. A hotter planet is causing the sea level to rise, disease to spread to non-endemic areas, as well as more frequent and severe storms, heat events, and air pollution episodes. Also affected are agricultural production, the water supply, the sustainability of ecosystems, and therefore the economy. The magnitude of these impacts is unknown.

Emissions of GHGs contributing to global climate change are largely attributable to human activities associated with the industrial/manufacturing, utility, transportation, residential, and agricultural sectors. GHG emissions are typically expressed in carbon dioxide-equivalents (CO_2e), based on the GHG's Global Warming Potential (GWP). The GWP is dependent on the lifetime, or persistence, of the gas molecule in the atmosphere. For example, one ton of CH_4 has the same contribution to the greenhouse effect as approximately 21 tons of CO_2. Therefore, CH_4 is a much more potent GHG than CO_2.

3.9.2 Methodology

An Air Quality and Greenhouse Gas Emissions Report (**Appendix A**) was prepared in May 2020. The sections below detail the methodology of the report and its conclusions.

3.9.2.1 Short-Term Construction-Generated Emissions

Short-term construction emissions associated with the Project were calculated using CalEEmod, Version 2016.3.2. Emissions' modeling was assumed to occur over an approximate 48 month period and covering a site area of approximately nine miles of path with 100 foot width (approximately 112 acres). Remaining assumptions were based on the default parameters contained in the model. Modeling assumptions and output files are included in **Appendix A**.

3.9.2.2 Long-Term Operational Emissions

Long-term operational emissions associated with the Project are estimated to be minimal in nature. Modeling assumptions and output files are included in **Appendix A**.

3.9.3 Impact Assessment

3.9.3.1 Thresholds of Significance

In accordance with SJVAPCD's *CEQA Greenhouse Gas Guidance for Valley Land-use Agencies in Addressing GHG Emission Impacts for New Projects*[13], proposed projects complying with Best Performance Standards (BPS) would be determined to have a less-than-significant impact. Projects not complying with BPS would be considered less than significant if operational GHG emissions would be reduced or mitigated by a minimum of 29 percent, in comparison to business-as-usual (year 2004) conditions. In addition, project-generated emissions complying with an approved plan or mitigation program would also be determined to have a less-than-significant impact.

Bay Area Air Quality Management District's Thresholds for Significance: Bay Area Air Quality Management District's approach to developing a threshold of significance for GHG emissions is to identify the emissions level for which a project would not be expected to substantially conflict with existing California legislation adopted to reduce Statewide GHG emissions. If a project would generate GHG emissions above the threshold level, it would be considered to contribute substantially to a cumulative impact, and would be considered significant. If mitigation can be applied to lessen the emissions such that the project meets its share of emission reductions needed to address the cumulative impact, the project would normally be considered less than significant. Although the proposed Project is not located in the Bay Area, the Bay Area Air Quality Management District's thresholds for significance are based on the Statewide AB 32 objectives, are scientifically supported and are more appropriate to assess potential impacts related to GHG emissions. For land use development projects, the threshold is compliance with a qualified GHG Reduction Strategy or annual emissions less than 1,100 metric tons per year (MT/yr) of CO2e. For stationary source projects, such as those requiring a permit from a local air district to operate, the threshold is 10,000 MT/yr of CO2e. Although the BAAQMD thresholds are generally intended for ongoing sources of emissions (e.g., manufacturing facilities, refineries), their use in CEQA is appropriate for construction projects that occur over a relatively short period and contribute a relatively low total amount of GHGs, as compared to a land use development project that would generate substantial annual emissions indefinitely.

a) Would the project generate greenhouse gas emissions, either directly or indirectly, that may have a significant impact on the environment? And;

b) Would the project conflict with an applicable plan, policy or regulation adopted for the purpose of reducing the emissions of greenhouse gases?

Less than Significant Impact.

Short-Term Construction-Generated Emissions

Estimated construction-generated emissions are summarized in **Table 3-17**. As indicated, construction of the Project would generate maximum annual emissions of approximately 668.2055 $MTCO_2e$. Construction-related production of GHGs would be temporary and last approximately four years. These emissions are totaled and amortized over 30 years and added to the operational emissions in **Table 3-18** below.

[13] Guidance for Valley Land-use Agencies in Addressing GHG Emission Impacts for New Projects under CEQA. http://www.valleyair.org/Programs/CCAP/12-17-09/3%20CCAP%20-%20FINAL%20LU%20Guidance%20-%20Dec%2017%202009.pdf Accessed September 2020

Table 3-17. Short-Term Construction-Generated GHG Emissions

Year	Emissions (MT CO_2e)[1]
2021	458.7961
2022	668.2055
2023	517.2596
2024	125.4018
Amortized over 30 years	*58.99*

1. *Emissions were quantified using the CalEEmod, Version 2016.3.2. Refer to* ***Appendix A*** *for modeling results and assumptions. Totals may not sum due to rounding.*

Long-Term Operational Emissions

Estimated long-term operational emissions are summarized in **Table 3-18**.

Table 3-18. Long-Term Operational GHG Emissions

	Emissions (MT CO_2e)[1]
Estimated Annual Operation CO2e Emissions	154.1930
Amortized Construction Emissions	58.99
Total Estimated Annual Operational CO2e Emissions	213.183
*AB 32 Consistency Threshold for Land-Use Development Projects**	*1,100*
Exceed Threshold?	*No*

1. *Emissions were quantified using the CalEEmod, Version 2016.3.2. Refer to* ***Appendix A*** *for modeling results and assumptions. Totals may not sum due to rounding.*

* As published in the Bay Area Air Quality Management District's CEQA Air Quality Guidelines. Available online at http://www.baaqmd.gov/~/media/files/planning-and-research/ceqa/ceqa_guidelines_may2017-pdf.pdf?la=en Accessed September 2020.

The City does not have an adopted GHG plan or MT/yr thresholds for CO_2e. The San Joaquin Valley Air Pollution Control District (SJVAPCD) CEQA guidance for GHG emissions recommends that a project not be considered to have a significant impact if it complies with an applicable air quality plan, results in a 29% reduction from business as usual (BAU) GHG emissions (2004 levels), or implements applicable Best Performance Standards (BPS). The SJVAPCD metrics (reduction from BAU, implementation of BPS) are not appropriate for this Project. The thresholds provided by the Bay Area Air Quality Management District, while not in our area, are very stringent and based on Statewide AB 32 objectives. Because they are designed to avoid significant impacts from global climate change, which occurs at a global scale, they do not depend on site-specific characteristics. The City has determined that the Bay Area Air Quality Management District's thresholds are the most appropriate threshold for this Project, which has predominantly short-term construction emissions, and extremely low operational emissions (213.183 CO_2e). Any impacts would be less than significant.

3.10 Hazards and Hazardous Materials

Table 3-19. Hazards and Hazardous Materials Impacts

Hazards and Hazardous Materials Impacts				
Would the project:	Potentially Significant Impact	Less than Significant with Mitigation Incorporated	Less than Significant Impact	No Impact
a) Create a significant hazard to the public or the environment through the routine transport, use, or disposal of hazardous materials?	☐	☒	☐	☐
b) Create a significant hazard to the public or the environment through reasonably foreseeable upset and accident conditions involving the release of hazardous materials into the environment?	☐	☒	☐	☐
c) Emit hazardous emissions or handle hazardous or acutely hazardous materials, substances, or waste within one-quarter mile of an existing or proposed school?	☐	☒	☐	☐
d) Be located on a site which is included on a list of hazardous materials sites compiled pursuant to Government Code Section 65962.5 and, as a result, would it create a significant hazard to the public or the environment?	☐	☐	☒	☐
e) For a project located within an airport land use plan or, where such a plan has not been adopted, within two miles of a public airport or public use airport, would the project result in a safety hazard or excessive noise for people residing or working in the project area?	☐	☐	☐	☒
f) Impair implementation of or physically interfere with an adopted emergency response plan or emergency evacuation plan?	☐	☐	☒	☐
g) Expose people or structures, either directly or indirectly to a significant risk of loss, injury or death involving wildland fires?	☐	☐	☐	☒

3.10.1 Environmental Setting and Baseline Conditions

The Project area was a railroad line since at least 1891. The tracks are no longer present on the site, but the railroad grade is still apparent. The area surrounding the site has historically been agricultural, industrial, and residential.

Pursuant to a Phase I Environmental Site Assessment Report (ESA) prepared by Provost & Pritchard for the Project (see additional details in the next section, the historical use of the Project site as a railroad represents a Business Environmental Risk (BER) depending on intended future use for the site. Soils of rail corridors have likely been impacted in some manner by the maintenance and use of the corridor. Arsenic is often the primary contaminant of concern from railroads, but impacts can also include hydrocarbons from various sources and other heavy metals. Additionally, because of the prevalence of agriculture and agricultural chemical storage on

and around the Property, agricultural pesticides may represent a BER at the site depending on intended future use for the Property.

3.10.1.1 Hazardous Materials

A Phase 1 Environmental Site Assessment Report (ESA) was prepared by Provost & Pritchard for the Project property. This ESA was performed in accordance with the scope and limitations of the American Society of Testing and Materials (ASTM) Standard Practice for Phase 1 Environmental Site Assessment Process E1527-13. This ESA was conducted to document the general environmental condition of the site prior to development of a non-motorized multi-use path.

The ESA process consisted of:

a. A review and evaluation of state and federal (i.e., U.S. EPA) environmental databases that list sites of potential impact within specified search distances;

b. A review and evaluation of reasonably ascertainable local agency records and environmental databases for historical and current documentation pertaining to the site;

c. A review and evaluation of reasonably ascertainable historical use information, including aerial photographs and maps (e.g., USGS, fire insurance, etc.), tax improvement records, city directories, and building department permit records;

d. Interviews with clients and government officials, as appropriate;

e. Site reconnaissance to determine current and past uses and conditions of both the property and adjoining properties;

f. Preparation of a report detailing findings, and conclusions generated from components 'a' through 'd'.

Much of the information in this impact section came from the ESA. The full ESA can be seen in **Appendix D** at the end of this document.

3.10.1.2 Airports

Segment 1 of the Project area is approximately 1.6 miles from the Porterville Municipal Airport. Segment 4 of the Project area is approximately 1.2 miles from Eckert Field Airport.

3.10.1.3 Emergency Response Plan

The City of Porterville has an adopted Emergency Response Plan which is available at the local Fire Department.

3.10.1.4 Sensitive Receptors

Sensitive receptors within the Project's vicinity consist of single-family residential development, parks and two school sites that are within 700 feet of the proposed path. No other identified concentrations of sensitive receptors, such as hospitals or nursing homes are within the Project's vicinity.

3.10.2 Impact Assessment

a) Would the project create a significant hazard to the public or the environment through the routine transport, use, or disposal of hazardous materials? And;

b) Would the project create a significant hazard to the public or the environment through reasonably foreseeable upset and accident conditions involving the release of hazardous materials into the environment? And;

c) Would the project emit hazardous emissions or handle hazardous or acutely hazardous materials, substances, or waste within one-quarter mile of an existing or proposed school?

Less than Significant Impact with Mitigation Incorporated. The Project site is adjacent to several schools. In addition, the Project is adjacent to existing residential development. Construction of the Project will involve the use of hazardous materials associated with construction equipment, such as diesel fuel, lubricants, and solvents. However, the contractor will implement a SWPPP and will comply with all California Occupational Safety and Health Administration (Cal/OSHA) regulations regarding regular maintenance and inspection of equipment, spill prevention, and spill remediation in order to reduce the potential for incidental release of pollutants or hazardous substances onsite. Furthermore, any potential accidental hazardous materials spills during construction are the responsibility of the contractor to remediate in accordance with industry best management practices and State and county regulations. The Project site was previously surrounded by agricultural uses, and the presence of pesticides and other petrochemical fluids could be in the ground.

Environmental records sources are available for review from Federal, state, and local regulatory agencies. The purpose of the records review is to obtain and review records that would help to identify recognized environmental conditions in connection with the Property. Provost & Pritchard contracted with a commercial database service, Environmental Data Resources (EDR), to review the regulatory agency lists for reference to the Property and any listings within the appropriate ASTM minimum search distance from the site. The federal and state databases reviewed are listed below with a brief description of the potential environmental risk, if applicable. The Phase I ESA done for the Project site showed that there was no evidence of recognized environmental conditions (REC)s on the Project site, however the following RECs are recorded property adjacent to the site that have not been remediated or are currently undergoing remediation. The adjacent RECs are as follows: Porterville PCE Plume, Porterville MGP, Bobs Petro Products and the Eyster Property. Further info on these sites can be found in **Appendix D**. In addition, historical use of the Project site as a railroad represents a BER due to the likely presence of arsenic, hydrocarbons, heavy metals, or other contaminants in the soil typically associated with railroad use. Any ground disturbance on the Project site could potentially release these contaminants into the air. The operational phase of the Project will not involve the use or transport of hazardous materials and is not anticipated to release any hazardous materials.

The following mitigation measures would reduce any impacts from construction to less than significant:

Mitigation Measures

HAZ-1: Prior to the issuance of a grading permit or the planting of any trees, the City shall ensure that a Phase II ESA shall be conducted to determine the presence or absence of a significant impact to the subject site from hazardous materials. The Phase II ESA may include but may not be limited to the following: (1) Collection and laboratory analysis of soils and/or groundwater samples to ascertain the presence or absence of significant concentrations of constituents of concern; (2) Collection and laboratory analysis of soil vapors and/or indoor air to ascertain the presence or absence of significant concentrations of volatile constituents of concern; and/or (3) Geophysical surveys to ascertain the presence or absence of subsurface features of concern such as USTs, drywells, drains, plumbing, and septic systems. The findings and conclusions of the

Phase II ESA shall become the basis for potential recommendations for follow-up investigation, site characterization, and/or remedial activities, if found to be warranted.

HAZ-2: In the event the findings and conclusions of the Phase II ESA reveal the presence of significant concentrations of hazardous materials warranting further investigation, the City shall ensure that site characterization shall be conducted in the form of additional Phase II ESAs in order to characterize the source and maximum extent of impacts from constituents of concern. The findings and conclusions of the site characterization shall become the basis for formation of a remedial action plan and/or risk assessment.

HAZ-3: If the findings and conclusions of the Phase II ESAs, site characterization and/or risk assessment demonstrate the presence of concentrations of hazardous materials exceeding regulatory threshold levels, prior to the issuance of a grading permit, the City shall complete site remediation and potential risk assessment with oversight from the applicable regulatory agency including, but not limited to, the Cal-EPA Department of Toxic Substances Control (DTSC) or Regional Water Quality Control Board (RWQCB), and Tulare County Department of Environmental Health Services. Potential remediation could include the removal or treatment of water and/or soil. If removal occurs, hazardous materials shall be transported and disposed at a hazardous materials permitted facility.

d) Would the project be located on a site which is included on a list of hazardous materials sites compiled pursuant to Government Code Section 65962.5 and, as a result, would it create a significant hazard to the public or the environment?

Less than Significant. The Project does not involve land that is listed as a hazardous materials site pursuant to Government Code Section 65962.5 and is not included on a list compiled by the Department of Toxic Substances Control. However, as discussed above, there are several sites listed that are adjacent to the Project site. Impacts will be less than significant.

e) For a project located within an airport land use plan or, where such a plan has not been adopted, within two miles of a public airport or public use airport, would the project result in a safety hazard or excessive noise for people residing or working in the project area?

No Impact. The Project is more than one mile away from the nearest airports and is not constructing habitable buildings. Therefore, the project does not result in a safety hazard or excessive noise from an airport for people residing or working in the project area. There is no impact.

f) Would the project impair implementation of or physically interfere with an adopted emergency response plan or emergency evacuation plan?

Less than Significant Impact. The Project involves the construction and development of a non-motorized multi-use path. Construction traffic associated with the Project would be minimal and temporary, construction would take place over an approximate 4-year span. Operational traffic will consist of path maintenance by City staff. Therefore, Project-related impacts to emergency evacuation routes or emergency response routes on local roadways would be considered less than significant.

g) Would the project expose people or structures, either directly or indirectly, to a significant risk of loss, injury or death involving wildland fires?

No Impact. According to CAL FIRE's Fire Hazard Safety Zone Maps[14] the Project site is not located in a wildlands area. The Project would not exacerbate wildfire risks, interfere with emergency response or

[14] CalFire Fire Hazard Severity Zones Maps https://osfm.fire.ca.gov/divisions/wildfire-planning-engineering/wildland-hazards-building-codes/fire-hazard-severity-zones-maps/. Accessed July 2020.

evacuation plans, require fire-related infrastructure, or expose people, directly or indirectly, to significant risks associated with wildfire. There would be no impact.

3.11 Hydrology and Water Quality

Table 3-20. Hydrology and Water Quality Impacts

Hydrology and Water Quality Impacts				
Would the project:	Potentially Significant Impact	Less than Significant with Mitigation Incorporated	Less than Significant Impact	No Impact
a) Violate any water quality standards or waste discharge requirements or otherwise substantially degrade surface or ground water quality?	☐	☐	☒	☐
b) Substantially decrease groundwater supplies or interfere substantially with groundwater recharge such that the project may impede sustainable groundwater management of the basin?	☐	☐	☒	☐
c) Substantially alter the existing drainage pattern of the site or area, including through the alteration of the course of a stream or river or through the addition of impervious surfaces, in a manner which would:				
i) result in substantial erosion or siltation on- or off-site;	☐	☐	☒	☐
ii) substantially increase the rate or amount of surface runoff in a manner which would result in flooding on- or off-site;	☐	☐	☒	☐
iii) create or contribute runoff water which would exceed the capacity of existing or planned stormwater drainage systems or provide substantial additional sources of polluted runoff; or	☐	☐	☒	☐
iv) impede or redirect flood flows?				
d) In flood hazard, tsunami, or seiche zones, risk release of pollutants due to project inundation?	☐	☐	☒	☐
e) Conflict with or obstruct implementation of a water quality control plan or sustainable groundwater management plan?	☐	☐	☐	☒

3.11.1 Environmental Setting and Baseline Conditions

The Project is located within the floor area of the San Joaquin Valley. The Valley is bordered by the Sierra Nevada Mountain Ranges to the east, the Coast Ranges to the west, the Klamath Mountains and Cascade Range to the north, and the Transverse Ranges and Mojave Desert to the south. Large groundwater basins underlay the Valley floor and are fed primarily from stormwater run-off from these mountain watersheds and other natural surface water recharge.

Like most of California, the San Joaquin Valley experiences a Mediterranean climate. Warm, dry summers are followed by cool, moist winters. Summer temperatures often reach above 90 degrees Fahrenheit, and the humidity is generally low. Winter temperatures are often below 60 degrees Fahrenheit during the day and rarely

exceed 70 degrees. Precipitation falls in the form of rainfall yearly, most of which occurs between October and March.

Climactic and topographic features of the site are typical of those found in California's San Joaquin Valley. The Project site is relatively flat and consists of vacant, urban land. One portion of the site (in Segment 2), immediately west of the Main Street Bridge, crosses the Tule River.

3.11.2 Impact Assessment

a) Would the project violate any water quality standards or waste discharge requirements or otherwise substantially degrade surface or ground water quality?

Less than Significant Impact. In compliance with state regulations, all development within the Project area would be required to comply with state regulations adopted to reduce groundwater degradation. The Regional Water Quality Control Board (RWQCB) requires the preparation of a SWPPP for projects that exceed specified size limits. The Project would be required to obtain RWQCB approval of its SWPPP prior to construction. As discussed in Chapter 2, a portion of the Project involves the reconstruction of the UPRR railroad bridge as a pedestrian bridge. This work will take place within the Tule River and will involve the construction of new bridge foundations to support the superstructure instead of using the existing bridge foundations. The primary benefit of this approach is that it allows for removal of the existing piers which are within the CVFPB and FEMA floodways, and placing the new foundations outside of the main channel. To provide the required floodway width for the CVFPB and FEMA, this approach will consist of a three span prefabricated steel truss with span lengths of 140'. This span configuration minimizes the number of piers within the floodways and potentially mitigations some of the permitting issues. Hydraulic analysis will be required during design and permitting of the bridge to justify to both FEMA and CVFPB that their respective floodways and design water surface elevations are not impacted by the proposed bridge, and to determine appropriate scour design parameters. The City will obtain any of the required permits for the new bridge. Additionally, as discussed in further detail in section 3.5 above, Project activities conducted within the OHWM of a Water of the United States. will be subject to permit requirements of the USACE, pursuant to Section 404 of the Clean Water Act. This Project would likely be authorized under a Nationwide Permit. Such permits are typically issued on the condition that the applicant agrees to provide mitigation that results in no net loss of wetland functions or values. No USACE permit can be issued until the RWQCB issues a Section 401 Water Quality Certification, which also includes additional measures to ensure that the proposed activity will meet State water quality standards. Therefore, the Project would have a less than significant impact through implementation of planned Project design features, compliance with any permitting requirements, and through compliance with adopted SWPPP regulations.

b) Would the project substantially decrease groundwater supplies or interfere substantially with groundwater recharge such that the project may impede sustainable groundwater management of the basin?

Less than Significant Impact. The Project site will have a non-motorized multi-use path that is approximately 12 feet wide and paved, the remainder of the Project area will be a permeable surface. Once construction is completed the Project will use a minimal amount of water annually for drinking fountains and drought tolerant landscaping. Therefore, the Project will not substantially decrease groundwater supplies or interfere substantially with groundwater recharge such that the Project would impede sustainable groundwater management of the basin.

c) Would the project substantially alter the existing drainage pattern of the site or area, including through the alteration of the course of a stream or river or through the addition of impervious surfaces, in a manner which would:

c-i) result in substantial erosion or siltation on- or off-site;

c-ii) substantially increase the rate or amount of surface runoff in a manner which would result in flooding on- or off-site;

c-iii) create or contribute runoff water which would exceed the capacity of existing or planned stormwater drainage systems or provide substantial additional sources of polluted runoff; or

c-iv) impede or redirect flood flows?

Less than Significant Impact. The Project will not substantially alter an existing drainage pattern of the site or area and will not alter the course of the Tule River. In order to minimize runoff and erosion during construction activities a SWPPP must be implemented, and the contractor shall be required to comply with all Cal/OSHA regulation regarding regular inspection of equipment, spill prevention, and spill remediation in order to reduce the potential for incidental release of pollutants or hazardous substances onsite. The non-motorized multi-use path will be designed so as not to substantially increase the rate or amount of surface runoff. Stormwater flows would be directed into storm drains in the nearby roadways. The non-motorized multi-use path would not impede or redirect flood flows. Impacts resulting from alterations to drainage patters would be less than significant.

d) Would the project in flood hazard, tsunami, or seiche zones, risk release of pollutants due to project inundations?

Less than Significant Impact. The Project is a non-motorized multi-use path, and does not involve any habitable structures or the storing of any pollutants. The Project would not have the potential to release pollutants due to inundations. Any impacts would be less than significant.

e) Would the project conflict with or obstruct implementation of a water quality control plan or sustainable groundwater management plan?

No Impact. The Project will not conflict with or obstruct implementation of any water quality control plan or sustainable groundwater management plan. There will be no impact.

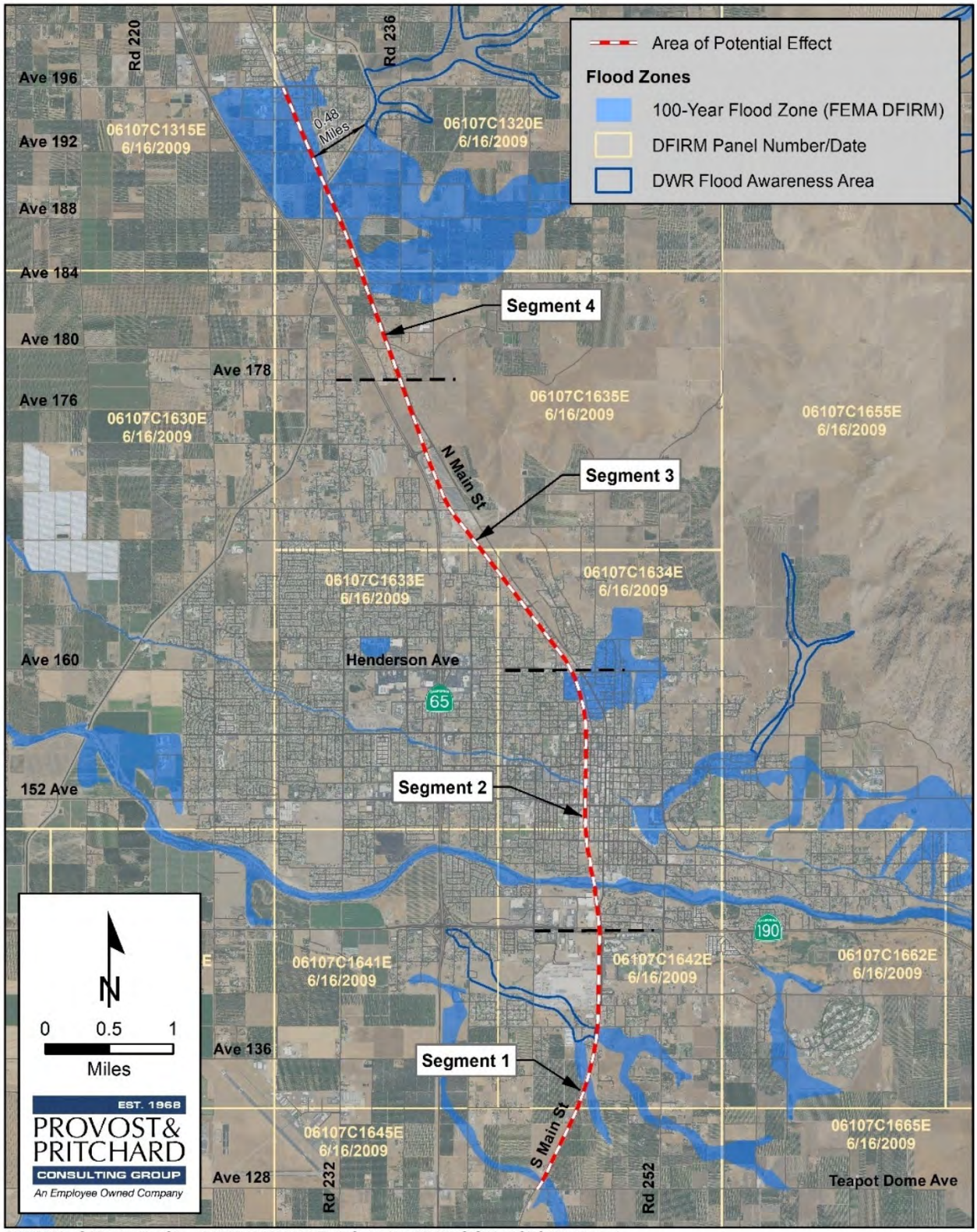

5/19/2020 : G:\Porterville_City_of-1016\101620001-Task Order No. 13\400 GIS\Map\CEQA\fema.mxd

Figure 3-3. FEMA Map

3.12 Land Use and Planning

Table 3-21. Land Use and Planning Impacts

Land Use and Planning Impacts				
Would the project:	Potentially Significant Impact	Less than Significant with Mitigation Incorporated	Less than Significant Impact	No Impact
a) Physically divide an established community?	☐	☐	☐	☒
b) Cause a significant environmental impact due to a conflict with any land use plan, policy, or regulation adopted for the purpose of avoiding or mitigating an environmental effect?	☐	☐	☒	☐

3.12.1 Environmental Setting and Baseline Conditions

General Plan Land Use Designations and Zone Districts are illustrated in **Figure 2-7** through **Figure 2-10,** and **Figure 2-11** through **Figure 2-14**, respectively.

3.12.2 Impact Assessment

a) Would the project physically divide an established community?

No Impact. The Project involves the construction of a non-motorized multi-use non-motorized vehicle path along an abandoned railway line that runs mostly north/south through the City. The Project would give pedestrian and bicycle users (primarily) safe, improved access to education, retail opportunities, job centers, housing and the city's transit center. The Project would not physically divide an established community. There would be no impact.

b) Would the project cause a significant environmental conflict with any land use plan, policy, or regulation adopted for the purpose of avoiding or mitigating an environmental effect?

Less than Significant Impact. The Project proposes to construct a non-motorized multi-use path along an abandoned railway that runs mostly north-south through the City. Impacts to biological resources, cultural resources, hazards and hazardous materials and tribal cultural resources are possible, however the implementation of mitigation measures found in those respective sections of this Initial Study will result in a less than significant impact.

3.13 Mineral Resources

Table 3-22. Mineral Resources Impacts

Mineral Resources Impacts				
Would the project:	Potentially Significant Impact	Less than Significant with Mitigation Incorporated	Less than Significant Impact	No Impact
a) Result in the loss of availability of a known mineral resource that would be of value to the region and the residents of the state?	☐	☐	☒	☐
b) Result in the loss of availability of a locally important mineral resource recovery site delineated on a local general plan, specific plan or other land use plan?	☐	☐	☐	☒

3.13.1 Environmental Setting and Baseline Conditions

The Porterville 2030 General Plan outlines current significant mineral sources in Tulare County and within the planning area. The most significant mineral resources in Tulare County are sand, gravel, and crushed stone, used as sources for aggregate. The two major sources of aggregate are alluvial deposits (riverbeds, and floodplains), and hard rock quarries. Consequently, most Tulare County mines are located along rivers at the base of the Sierra foothills[15]. According to the Tulare County General Plan Background Report, all of the known potential mineral resource locations are mapped within the foothills and/or along major watercourses (Tule River).

California Department of Conservation's Division of Oil, Gas, and Geothermal Resources (DOGGR) maintains a database of oil wells in the Project. According to the DOGGR Well Finder there is one plugged and oil well approximately 0.24 miles from Segment 3 of the Project.

The Project site is not delineated on a local land use plan as a locally important mineral recovery site.

3.13.2 Impact Assessment

a) Would the project result in the loss of availability of a known mineral resource that would be of value to the region and the residents of the state? And

Less than Significant Impact. Although there are currently 25 mines permitted to operate in Tulare County, none of them are in or adjacent to the City of Porterville.[16] As shown in Figure 6-3 of the 2030 General Plan, the proposed Project area is not included in a State classified mineral resource zones, it is however adjacent to MRZ-3 zone. The Project would not result in the loss of an available known mineral resource. There would be no impact.

[15]City of Porterville 2030 General Plan, Open Space and Conservation Element, Page 123
[16] State of California Department of Conservation, Mine Reclamation – AB 3098 List, ftp://ftp.consrv.ca.gov/pub/omr/AB3098%20List/AB3908List.pdf, accessed on June 10th, 2019.

b) Would the project result in the loss of availability of a locally important mineral resource recovery site delineated on a local general plan, specific plan or other land use plan?

No Impact. The Project site is not delineated on a local land use plan as a locally important mineral resource recovery site; therefore, the existence of the Project would not result in the loss of availability of any mineral resources. There would be no impact.

3.14 Noise

Table 3-23. Noise Impacts

Noise Impacts				
Would the project result in:	Potentially Significant Impact	Less than Significant with Mitigation Incorporated	Less than Significant Impact	No Impact
a) Generation of a substantial temporary or permanent increase in ambient noise levels in the vicinity of the project in excess of standards established in the local general plan or noise ordinance, or applicable standards of other agencies?	☐	☐	☒	☐
b) Generation of excessive ground borne vibration or ground borne noise levels?	☐	☐	☐	☒
c) For a project located within the vicinity of a private airstrip or an airport land use plan or, where such a plan has not been adopted, within two miles of a public airport or public use airport, would the project expose people residing or working in the project area to excessive noise levels?	☐	☐	☐	☒

3.14.1 Environmental Setting and Baseline Conditions

The Project site is a 100-foot wide abandoned UPRR right-of-way that runs through the City. The Project site as it would traverse the City would be surrounded by a mixture of commercial, residential, industrial and agricultural uses. Various roadways cross the Project site throughout its approximately nine miles.

The applicable noise standards governing the Project site may be found within policies outlined in the City of Porterville 2030 General Plan Noise Element[17] and the City's Noise Ordinance.[18] The major noise sources audible along the Project site are related to adjacent and nearby roadways and vehicle traffic. Other noise sources include industrial operations and overhead aircraft.

Certain land uses are considered more sensitive to noise than others. Examples of these include residential areas, educational facilities, hospitals, childcare facilities, and senior housing. Residential uses are located predominately in Segment 2 and three of the path. Primary existing noise sources in these areas surrounding the Project area are traffic noises from nearby and intersecting streets and other noise from motor vehicles generated by engine vibrations, the interaction between the tires and the road, and vehicle exhaust systems.

[17] Porterville General Plan Noise Element. http://www.ci.porterville.ca.us/depts/communitydevelopment/documents/Chapter9Noise_000.pdf , Accessed February 13, 2019.
[18] Porterville Municipal Code Noise Ordinance. https://www.sterlingcodifiers.com/codebook/index.php?book_id=679 , Accessed February 13, 2019

3.14.2 Impact Assessment

a) Would the project result in generation of a substantial temporary or permanent increase in ambient noise levels in the vicinity of the project in excess of standards established in the local general plan or noise ordinance, or applicable standards of other agencies?

Less Than Significant Impact. The Project site is situated along an abandoned railroad track that has been removed. The Project's location places portions of Segment 2 and 3 within an established noise contour identified in Figure 9-2 of the City's General Plan Noise Element as having noise level greater than 55-60 dB. Noise generated from the Project will primarily be during construction and would generally include noise from vehicles, and other equipment. During construction, noise from construction activities would contribute to the noise environment in the immediate Project vicinity. Activities involved in construction would generate maximum noise levels, as indicated in Table 3-24, ranging from 79 to 91 dBA at a distance of 50 feet, without feasible noise control (e.g. mufflers) and ranging from 75 to 80 dBA at a distance of 50 feet, with feasible noise control. The distinction between short-term construction noise impacts and long-term operational noise impacts is a typical one in both CEQA documents and local noise ordinances, which generally recognize the reality that short-term noise from construction is inevitable and cannot be mitigated beyond a certain level. Thus, local agencies frequently tolerate short-term noise at levels that they would not accept for permanent noise sources. All construction related activities will comply with the standards set forth by the City of Porterville General plan. Construction activities would take place during daylight hours between 7 a.m. and 7 p.m. on weekdays and 7 a.m. and 5 p.m. on weekends.

Table 3-24. Typical Construction Noise Levels[19]

Type of Equipment	dBA at 50 ft.	
	Without Feasible Noise Control	With Feasible Noise Control[1]
Dozer or Tractor	80	75
Excavator	88	80
Scraper	88	80
Front End Loader	79	75
Backhoe	85	75
Grader	85	75
Truck	91	75

[1] *Feasible noise control includes the use of intake mufflers, exhaust mufflers and engine shrouds operating in accordance with manufacturers specifications.*

Since the project site is located within an area of other similar urbanized uses, and portions of it sit within an established noise contour, and is adjacent to a heavily traveled roadways, it is not expected that the Project will result in significant noise increase to surrounding land uses during normal business hours. As a passive recreational use, the Project may generate intermittent low-level noise from human conversation at the Project site. Therefore impacts would be considered less than significant.

b) Would the project result in generation of excessive ground borne vibration or ground borne noise levels?

Less Than Significant Impact. Vibration is the periodic oscillation of a medium or object. Vibration sources may be continuous, such as factory machinery, or transient, such as explosions. As is the case with airborne sound, ground borne vibrations may be described by amplitude and frequency. Vibration amplitudes are usually expressed in peak particle velocity (PPV) or root mean squared (RMS), as in RMS vibration velocity. The PPV and RMS (VbA) vibration velocity are normally described in inches per second (in/sec). PPV is defined as the

[19] U.S. Department of Transportation, Federal Transit Administration FHWA Highway Construction Noise Handbook - PDF. 2006. Accessed July 2020.

maximum instantaneous positive or negative peak of a vibration signal and is often used in monitoring of blasting vibration because it is related to the stresses that are experienced by buildings[20].

Although PPV is appropriate for evaluating the potential for building damage, it is not always suitable for evaluating human response. As it takes some time for the human body to respond to vibration signals, it is more prudent to use vibration velocity when measuring human response. The vibration velocity level is reported in decibels relative to a level of $1x10^{-6}$ inches per second and is denoted as VdB. The typical background vibration-velocity level in residential areas is approximately 50 VdB. Ground borne vibration is normally perceptible to humans at approximately 65 VdB. For most people, a vibration-velocity level of 75 VdB is the approximate dividing line between barely perceptible and distinctly perceptible levels[21].

Typical outdoor sources of perceptible ground borne vibration are construction equipment, steel-wheeled trains, and traffic on rough roads. Construction vibrations can be transient, random, or continuous. The approximate threshold of vibration perception is 65 VdB, while 85 VdB is the vibration acceptable only if there are an infrequent number of events per day (FTA 2006). **Table 3-7** describes the typical construction equipment vibration levels.

Table 3-25. Typical Construction Vibration Levels[22]

Equipment	VdB at 25 ft[2]
Small Bulldozer	58
Jackhammer	79

Based on the typical vibration levels identified in the table above, any temporary vibration levels associated with construction activities are not expected to exceed the FTA threshold for the nearest residences which are adjacent to the Project site. All noise generated by the construction of the Project would be temporary in nature. The impact would be less than significant.

c) For a project located within the vicinity of a private airstrip or an airport land use plan or, where such a plan has not been adopted, within two miles of a public airport or public use airport, would the project expose people residing or working in the project area to excessive noise levels?

No Impact. The Segment 4 of the Project path is located approximately 1.2 miles away from Eckert Field, and Segment 1 of the Project path is located approximately 1.6 miles from Porterville Municipal Airport. The proposed Project would not involve any habitable structures, and would not expose people to excessive noise from nearby airports beyond baseline conditions of pedestrians and bicyclists already outside in the area. Therefore, there is no impact.

[20] U.S. Department of Transportation. Federal Transit Administration, Transit Noise and Vibration Impact Assessment. 2006.
[21] Ibid.
[22] Ibid.

3.15 Population and Housing

Table 3-26. Population and Housing Impacts

Population and Housing Impacts				
Would the project:	Potentially Significant Impact	Less than Significant with Mitigation Incorporated	Less than Significant Impact	No Impact
a) Induce substantial unplanned population growth in an area, either directly (for example, by proposing new homes and businesses) or indirectly (for example, through extension of roads or other infrastructure)?	☐	☐	☐	☒
b) Displace substantial numbers of existing people or housing, necessitating the construction of replacement housing elsewhere?	☐	☐	☐	☒

3.15.1 Environmental Setting and Baseline Conditions

According to the City of Porterville's Housing Element, Porterville is the third largest city in Tulare county, with a population of 55,852 as of 2015. The City estimates a population growth rate of 37% by 2040, resulting in a population of 97,097 residents. Porterville's housing stock is currently made up of predominately single-family homes, with a homeownership rate of approximately 57%. The City of Porterville has an average household size of 3.39 which is slightly greater than the countywide average of 3.36.

The zoning for almost the entirety of the project area is Public & Semi-Public (D-PS, with two small segments being zoned General Commercial (D-GC) and Mixed Use (D-MX). Parks and recreational uses are allowed in all three of these zone designations.

3.15.2 Impact Assessment

a) Would the project induce substantial unplanned population growth in an area, either directly (for example, by proposing new homes and businesses) or indirectly (for example, through extension of roads or other infrastructure)? and

b) Would the project displace substantial numbers of existing people or housing, necessitating the construction of replacement housing elsewhere?

No Impact. The proposed Project involves construction of a new non-motorized multi-use path, and associated related pedestrian and bicycle amenities and infrastructure. The goal of the Project is not to induce population growth, but rather to provide a recreational opportunity for the City. The Project would not encourage population growth directly or indirectly beyond that previously analyzed by the City of Porterville General Plan. No housing or habitable structures would be built, nor will any be removed. Implementation of the Project will not result in displacement of people or existing housing. Therefore, there will be no impact.

3.16 Public Services

Table 3-27. Public Services Impacts

Public Services Impacts				
Would the project:	Potentially Significant Impact	Less than Significant with Mitigation Incorporated	Less than Significant Impact	No Impact
a) Result in substantial adverse physical impacts associated with the provision of new or physically altered governmental facilities, need for new or physically altered governmental facilities, the construction of which could cause significant environmental impacts, in order to maintain acceptable service ratios, response times or other performance objectives for any of the public services:				
Fire protection?	☐	☐	☒	☐
Police protection?	☐	☐	☒	☐
Schools?	☐	☐	☒	☐
Parks?	☐	☐	☒	☐
Other public facilities?	☐	☐	☒	☐

3.16.1 Environmental Setting and Baseline Conditions

Fire Protection: The Closest fire station is Tulare County Fire Station 16, it is approximately 321 feet north east of Segment 4. The Porterville Fire Department Station 2, is located approximately 1.6 miles west of Segment 3.

Police Protection: The closest law enforcement is the Tulare County Sheriff's station located approximately 0.25 miles from Segment 2 of the non-motorized multi-use path. The City of Porterville Police Department would provide primary police services to any incidents that happen within the City limits, and the Tulare County Sheriff would provide primary services to the parts of the path that are outside of the City limits or if called by City to assist inside the City.

Schools: The closest school is St. Anne Elementary School, located approximately 566 feet west of Segment 2 of the Project. The next closest school is Belleview Elementary School, which is approximately 672 miles west of Segment 2 of the Project.

Parks: The closest park is the Tule River Parkway, which intersects with Segment 2 of the non-motorized multi-use path. The second closest park is Zalud Park, which is located approximately 65 feet west of Segment 2.

Landfills: The closest landfill to the project site is the Teapot Dome Landfill, a Mid Valley Disposal site, located approximately 4 miles outside of the City of Porterville.

3.16.2 Impact Assessment

a) Would the project result in substantial adverse physical impacts associated with the provision of new or physically altered governmental facilities, need for new or physically altered governmental facilities, the construction of which could cause significant environmental impacts, in order to maintain acceptable service ratios, response times or other performance objectives for any of the public services:

Less than Significant Impact:

Fire Protection – The City of Porterville and Tulare County Fire will provide fire protection services to the proposed Project non-motorized multi-use path. Station 2 is the closest City of Porterville Fire Station and is located approximately 1.6 miles to the west of Segment 2. Tulare County Fire Station 16 is located approximately 321 feet northeast of Segment 4. The Project would be required to comply with requirements of the City Fire Department/California Fire Code regarding access, water mains, hydrants, and review of engineering plans. Standard fire suppression conditions for multi-use paths are incorporated as part of the project. The Project path has adequate emergency access from the various roads that intersect the path. The implementation of the proposed Project would not adversely impact existing fire protection or emergency services within the City and would not require the construction of an additional fire protection facility in Porterville. Impacts to fire services would be less than significant.

Police Protection – The Project area within City limits will continue to be served by the City of Porterville Police Department. The Project area outside of the City limits will continue to be served by the Tulare County Sheriff's Department. Implementation of the proposed Project would not result in a substantial increase in demand for police services. Any increase would be minimal compared to the number of officers currently employed by the Police Department and Sheriff's Department and would not result in significant demand for additional police services or additional staffing. Implementation of the Project would not require the construction of new police facilities to serve the Project, nor would it create a negative impact to existing emergency response times and existing police protection service levels. Impacts to police services would be less than significant.

Schools – The Project path sits within the Porterville Unified School District. The non-motorized multi-use path would not create any housing or encourage any population growth. There would be no increase in the demand for school services. Additionally, the path would provide additional pedestrian access to schools that are adjacent to the path. Therefore, there is no impact to schools.

Parks – The Project is seen as a recreational facility. The project as proposed would facilitate the achievement of General Plan Implementation Policy PSCF-I-14, to "develop a safe and efficient trail network throughout the City that links parks and other key City destinations." As a result, the Project would not create a need for more parks but would instead provide pedestrian access to recreational facilities that are adjacent to the path. There is no impact to parks.

Other public facilities – The proposed Project is not growth inducing, and as such would not result in a significant increase in demand on other public facilities such as library services that has not already been planned for.

3.17 Recreation

Table 3-28. Recreation Impacts

Recreation Impacts				
Would the project:	Potentially Significant Impact	Less than Significant with Mitigation Incorporated	Less than Significant Impact	No Impact
a) Increase the use of existing neighborhood and regional parks or other recreational facilities such that substantial physical deterioration of the facility would occur or be accelerated?	☐	☐	☒	☐
b) Does the project include recreational facilities or require the construction or expansion of recreational facilities which might have an adverse physical effect on the environment?	☐	☐	☒	☐

3.17.1 Environmental Setting and Baseline Conditions

The City of Porterville provides several types of parks and facilities, as defined in the Porterville 2030 General Plan. In general, parks are defined by the general plan as land owned or leased by the City and used for public recreational purposes. The Porterville 2030 General Plan outlines several types of park facilities ranging in size from 0.1-acre pocket parks up to a 95 acre Sports Complex. Each park will fall into one of five categories: Pocket Park, Neighborhood Park, Community Park, Specialized Recreation, or Trails/Parkways. In total, the City of Porterville provides 15 parks. As discussed in Section 3.18, the Project would link to portions of the Tule River Parkway bicycle and pedestrian path.

3.17.2 Impact Assessment

a) Would the project increase the use of existing neighborhood and regional parks or other recreational facilities such that substantial physical deterioration of the facility would occur or be accelerated?

Less than Significant Impact. The Project as proposed would facilitate the achievement of General Plan Implementation Policy PSCF-I-14, to "develop a safe and efficient trail network throughout the City that links parks and other key City destinations." As the Project includes construction of a non-motorized multi-use path, the Project will have a less than significant impact on the physical deterioration of park and recreational facilities and would not contribute to the acceleration of such deterioration. Rather, the path would provide better connectivity between recreational facilities within the City. Any impacts would be less than significant.

b) Does the project include recreational facilities or require the construction or expansion of recreational facilities which might have an adverse physical effect on the environment?

Less than Significant Impact. The Project is the construction of a non-motorized multi-use path, the construction of it could cause adverse physical effects on the environment, as demonstrated by the impact assessments found in this chapter (**Impact Analysis**). Therefore, impacts related to the construction or expansion of recreational facilities will be less than significant with the mitigation measures identified in **Mitigation Monitoring** and Reporting Program implemented.

3.18 Transportation

Table 3-29. Transportation Impacts

Transportation Impacts				
Would the project:	Potentially Significant Impact	Less than Significant with Mitigation Incorporated	Less than Significant Impact	No Impact
a) Conflict with a program plan, ordinance or policy addressing the circulation system, including transit, roadway, bicycle and pedestrian facilities?	☐	☐	☐	☒
b) Conflict or be inconsistent with CEQA Guidelines section 15064.3, subdivision (b)??	☐	☐	☐	☒
c) Substantially increase hazards due to a geometric design feature (e.g., sharp curves or dangerous intersections) or incompatible uses (e.g., farm equipment)?	☐	☐	☒	☐
d) Result in inadequate emergency access?	☐	☐	☒	☐

3.18.1 Environmental Settings and Baseline Conditions

The pedestrian circulation in Porterville is mainly comprised of sidewalks. Currently, the street environment is mostly auto oriented with roadways and discontinuous sidewalks. The City's General Plan states that all streets should be designed to accommodate pedestrians and bicyclists and new neighborhoods should be designed to be "pedestrian friendly", with wide sidewalks.[23] Porterville has recently completed eight miles of bikeway segments and eleven bike parking facilities, however few of the segments are linked. The proposed Project would link to portions of the Tule River Parkway bicycle and pedestrian path.

3.18.2 Impact Assessment

a) Would the project conflict with a plan, ordinance or policy addressing the circulation system, including transit, roadway, bicycle and pedestrian facilities?

No Impact. The Porterville General Plan's Circulation Element establishes the following policies for the addition of bicycle and pedestrian routes and trails:

C-I-4: Develop a multi-modal transit system map integrating bicycle, public transportation, pedestrian and vehicle linkages within the City to ensure circulation gaps are being met.

C-G-9: Promote the use of bicycles to alleviate vehicle traffic and improve public health.

C-G-10: Promote Pedestrian Activity.

C-I-17: Establish bicycle lanes, bike routes and bike paths consistent with the General Plan.

The Circulation Element outlines many proposed trials and multi-use paths (Figure 4-3 of the Circulation Element). This Project would help further the established goals and polices by developing a multi-modal path that runs across the City and connects to other existing trails and paths. Therefore, the Project helps to

[23] Porterville General Plan Circulation Element. http://www.ci.porterville.ca.us/depts/communitydevelopment/documents/Chapter4Circulation_000.pdf , Accessed October 2020.

implement the above policies and does not conflict with a plan, ordinance or policy addressing the circulation system. There will be no impact.

b) Would the project conflict or be inconsistent with CEQA Guidelines section 15064.3 subdivision (b)?

No Impact. The Project consists of the construction of an approximately nine mile, non-motorized multi-use path. The Project will serve to reduce vehicle miles traveled as it encourages persons to seek methods of transportation other than vehicle. There is no impact.

c) Would the project substantially increase hazards due to a geometric design feature (e.g., sharp curves or dangerous intersections) or incompatible uses (e.g., farm equipment)? And

d) Would the project result in inadequate emergency access?

Less than Significant Impact. The Project has been designed to utilize existing right-of-way along the former railroad corridor and proposes lighted pedestrian crossings within the City limits. As the path is predominately physically separated from vehicular traffic, any impact is less than significant.

3.19 Tribal Cultural Resources

Table 3-30. Tribal Cultural Resources Impacts

Tribal Cultural Resources Impacts				
Would the project:	Potentially Significant Impact	Less than Significant with Mitigation Incorporated	Less than Significant Impact	No Impact
a) Cause a substantial adverse change in the significance of a tribal cultural resource, defined in Public Resources Code section 21074 as either a site, feature, place, cultural landscape that is geographically defined in terms of the size and scope of the landscape, sacred place, or object with cultural value to a California Native American tribe, and that is:	☐	☒	☐	☐
i. Listed or eligible for listing in the California Register of Historical Resources, or in the local register of historical resources as defined in Public Resources Code section 5020.1(k), or	☐	☒	☐	☐
ii. A resource determined by the lead agency, in its discretion and supported by substantial evidence, to be significant pursuant to criteria set forth in subdivision (c) of Public Resources Code Section 5024.1. In applying the criteria set forth in subdivision (c) of Public Resources Code Section 5024.1, the lead agency shall consider the significance of the resource to a California Native American tribe.	☐	☒	☐	☐

3.19.1 Environmental Setting and Baseline Conditions

Public Resources Code Section 21080.3.1, et seq. (codification of AB 52, 2013-14) requires that a lead agency, within 14 days of determining that it would undertake a project, must notify in writing any California Native American Tribe traditionally and culturally affiliated with the geographic area of the project if that Tribe has previously requested notification about projects in that geographic area. The notice must briefly describe the project and inquire whether the Tribe wishes to initiate request formal consultation. Tribes have 30 days from receipt of notification to request formal consultation. The lead agency then has 30 days to initiate the consultation, which then continues until the parties come to an agreement regarding necessary mitigation or agree that no mitigation is needed, or one or both parties determine that negotiation occurred in good faith, but no agreement would be made.

Tribal Consultation was conducted by ASM Affiliates, Inc. for the Project on behalf the City of Porterville. A Sacred Lands File search was performed on April 13, 2020 (see **Appendix C)**.

3.19.2 Impact Assessment

a) Would the project cause a substantial adverse change in the significance of a tribal cultural resource, defined in Public Resources Code section 21074 as either a site, feature, place, cultural landscape that is geographically defined in terms of the size and scope of the landscape, sacred place, or object with cultural value to a California Native American tribe, and that is:

a-i) Listed or eligible for listing in the California Register of Historical Resources, or in the local register of historical resources as defined in Public Resources Code section 5020.1(k), or

a-ii) A resource determined by the lead agency, in its discretion and supported by substantial evidence, to be significant pursuant to criteria set forth in subdivision (c) of Public Resources Code Section 5024.1. In applying the criteria set forth in subdivision (c) of Public Resources Code Section 5024.1, the lead agency shall consider the significance of the resource to a California Native American tribe.

a-i) and a-ii) Less than Significant Impact with Mitigation Incorporated. The City of Porterville received a letter from the Santa Rosa Rancheria Tachi Yokut Tribe pursuant to PRC § 21080.3.1 officially requesting notification of Projects within the Santa Rosa Rancheria's geographic area of traditional and cultural affiliation. On April 21, 2021, the City sent to the Yokut Tribe a formal Notification of a Decision to Undertake a Project, and Notification of Consultation Opportunity, including a Project description of the Project applications. In accordance with the law, the letter provided 30 days from receipt of the letter to request consultation in writing. No request for consultation was made for the Project and less than significant impacts to tribal resources are expected. **Mitigation Measures CUL-1** and **CUL-2**, described above in **Section 3.6 Cultural Resources**, are recommended in the event cultural materials or human remains are unearthed during excavation or construction.

3.20 Utilities and Service Systems

Table 3-31. Utilities and Service Systems Impacts

Utilities and Service Systems Impacts				
Would the project:	Potentially Significant Impact	Less than Significant with Mitigation Incorporated	Less than Significant Impact	No Impact
a) Require or result in the relocation or construction of new or expanded water, wastewater treatment or storm water drainage, electric power, natural gas, or telecommunications facilities, the construction or relocation of which could cause significant environmental effects?	☐	☐	☒	☐
b) Have sufficient water supplies available to serve the project and reasonably foreseeable future development during normal, dry and multiple dry years?	☐	☐	☒	☐
c) Result in a determination by the wastewater treatment provider which serves or may serve the project that it has adequate capacity to serve the project's projected demand in addition to the provider's existing commitments?	☐	☐	☐	☒
d) Generate solid waste in excess of State or local standards, or in excess of the capacity of local infrastructure, or otherwise impair the attainment of solid waste reduction goals?	☐	☐	☒	☐
e) Comply with federal, state, and local management and reduction statutes and regulations related to solid waste?	☐	☐	☒	☐

3.20.1 Environmental Setting and Baseline Conditions

Utilities required to serve the Project would include water, solid waste (trash) management, and storm drainage. Water service, and solid waste collection would be provided by the City of Porterville. Storm-water run-off would be accommodated by path design and would be directed to existing city storm drain facilities.

3.20.1.1 Water Supply

The City has historically relied on groundwater to supply municipal water to its residents. Water usage for Project operation would be minimal and limited to drinking fountains and drought tolerant landscaping.

3.20.1.2 Wastewater Collection and Treatment

The City of Porterville Wastewater Treatment Facility (WWTF) is located at the southwest corner of West Grand Avenue and North Prospect Street. The sewer collection system consists of 150 miles of pipes, including 18 sewage lift stations and associated force mains.[24]

[24] City of Porterville General Plan, Public Utilities Element, page 191

3.20.1.3 Landfills

Solid waste disposal services in Porterville are provided by the Tulare County Consolidated Waste Management Authority. Porterville's solid waste is currently disposed at Teapot Dome Landfill, located four miles outside of the City limits. As of 2004, the landfill was at 84.7 percent capacity and had an anticipated closure date of 2012.[25]. Tulare County has indicated that they will not expand Teapot Dome Landfill. When it reaches capacity, the County anticipates setting up a transfer facility which would divert waste to either the Woodville or Visalia Landfills, both of which are below 50 percent capacity.

3.20.2 Impact Assessment

a) Would the project require or result in the relocation or construction of new or expanded water, wastewater treatment or storm water drainage, electric power, natural gas or telecommunications facilities, the construction or relocation of which could cause significant environmental effects? and

b) Would the project have sufficient water supplies available to serve the project and reasonably foreseeable future development during normal, dry and multiple dry years?

Less than Significant Impact. The Project will require the consumption of water for irrigation purposes and drinking fountains. Landscaping will utilize non-potable water, and the Project will be required to comply with the Model Water Efficient Landscape Ordinance. The City has sufficient water supplies available to serve the Project and its existing commitments during normal, dry, and multiple dry years. The Project will not require the relocation of or expansion of existing utility facilities, and thus will not cause significant environment effects.

c) Would the project result in a determination by the wastewater treatment provider which serves or may serve **the project that it has adequate capacity to serve the project's projected demand in addition to the provider's existing commitments?**

No Impact. The Project will not generate wastewater. There is no impact.

d) Would the project generate solid waste in excess of State or local standards, or in excess of the capacity of local infrastructure, or otherwise impair the attainment of solid waste reduction goals? and

e) Would the project comply with federal, state, and local management and reduction statutes and regulations related to solid waste?

Less than Significant Impact. Solid waste (trash) would be generated by short-term period of construction and by long term Project operations. Construction contractors would be required to collect and carry out all solid waste and trash and dispose of at an approved landfill or recycling center. The Project's proposed amenities will include trash receptacles located along the path to collect trash generated by the public using the path. The City will be responsible to empty the trash receptacles on a regular basis based on scheduled pick-up days in the area of the various pathway Segments. Teapot Dome Landfill receives solid waste from the City of Porterville and has a maximum permitted throughput of 2,220 tons per day. Therefore, the Project would have a less than significant impact.

[25] Ibid

3.21 Wildfire

Table 3-32. Wildfire Impacts

Wildfire Impacts				
If located in or near state responsibility areas or lands classified as very high fire hazard severity zones, would the project:	Potentially Significant Impact	Less than Significant with Mitigation Incorporated	Less than Significant Impact	No Impact
a) Substantially impair an adopted emergency response plan or emergency evacuation plan?	☐	☐	☐	☒
b) Due to slope, prevailing winds, and other factors, exacerbate wildfire risks, and thereby expose project occupants to pollutant concentrations from a wildfire or the uncontrollable spread of wildfire?	☐	☐	☐	☒
c) Require the installation or maintenance of associated infrastructure (such as roads, fuel breaks, emergency water sources, power lines or other utilities) that may exacerbate fire risk or that may result in temporary or ongoing impacts to the environment?	☐	☐	☐	☒
d) Expose people or structures to significant risks, including downslope or downstream flooding or landslides, as a result of runoff, post-fire slope instability, or drainage changes?	☐	☐	☐	☒

3.21.1 Environmental Setting and Baseline Conditions

The City of Porterville is located in the south eastern part of the San Joaquin Valley, in close proximity to the foothills of the Sierra Nevada Mountain Range. The fire season between the months of May and October has over 100 days of temperatures in excess of 90 degrees Fahrenheit. Figure 7-4 of the Porterville 2030 General Plan, identifies that approximately 43% of the City is considered to have a moderate fire hazard, as classified by the California Department of Forestry and Fire Protection. The General Plan also identifies areas with the highest levels of risk are located in northeast sections of the planning area, due to the presence of wooded foothills. More recent data is provided by Cal Fire who produces California Fire Hazard Severity Zone Maps. The Project is not located in a state responsibility areas or lands classified as very high fire hazard severity zones.

Urban uses, which can be subject to structural fires, are considered a greater threat to life and property than wildland fires. As a result, the City of Porterville requires all new development to meet or exceed the Uniform Fire Code Provisions, as outlined in the Porterville City Code: Chapter 12. This code addresses topography, geology, climate, and development conditions. New development is reviewed by the Public Works Department and Fire Department for adherence to these regulations. The non-motorized multi-use path is located in areas that are predominately designated as Urban Unzoned or Non Wildland. One portion of Segment 3 is less than a mile from an area designated as Moderate by CalFire (see **Figure 3-4**).

3.21.2 Impact Assessment

If located in or near state responsibility areas or lands classified as very high fire hazard severity zones, would the project:

a) Substantially impair an adopted emergency response plan or emergency evacuation plan? and

b) Due to slope, prevailing winds, and other factors exacerbate wildfire risks, and thereby expose project occupants to pollutant concentrations from a wildfire or the uncontrolled spread of a wildfire? and

c) Require the installation or maintenance of associated infrastructure (such as roads, fuel breaks, emergency water sources, power lines or other utilities) that may exacerbate fire risk or that may result in temporary or ongoing impacts to the environment? and

d) Expose people or structures to significant risks, including downslope or downstream flooding or landslides, as a result of runoff, post-fire slope instability, or drainage changes?

No Impact. Portions of the Project site are less than one mile from the moderate state responsibility zone. The Project involves the installation of an approximately nine mile non-motorized multi-use path. There will be no habitable structures built, and the Project area is relatively level. Therefore, the Project would not impact any emergency response plan or evacuation plan. It would not have any occupants and would therefore not expose people to pollutant concentrations from wildfire or uncontrolled spread of wildfire. No new infrastructure would need to be constructed to reduce fire risks as a result of the Project, and no people or structures would be exposed to flooding or landslides as a result of the Project. There would be no impacts.

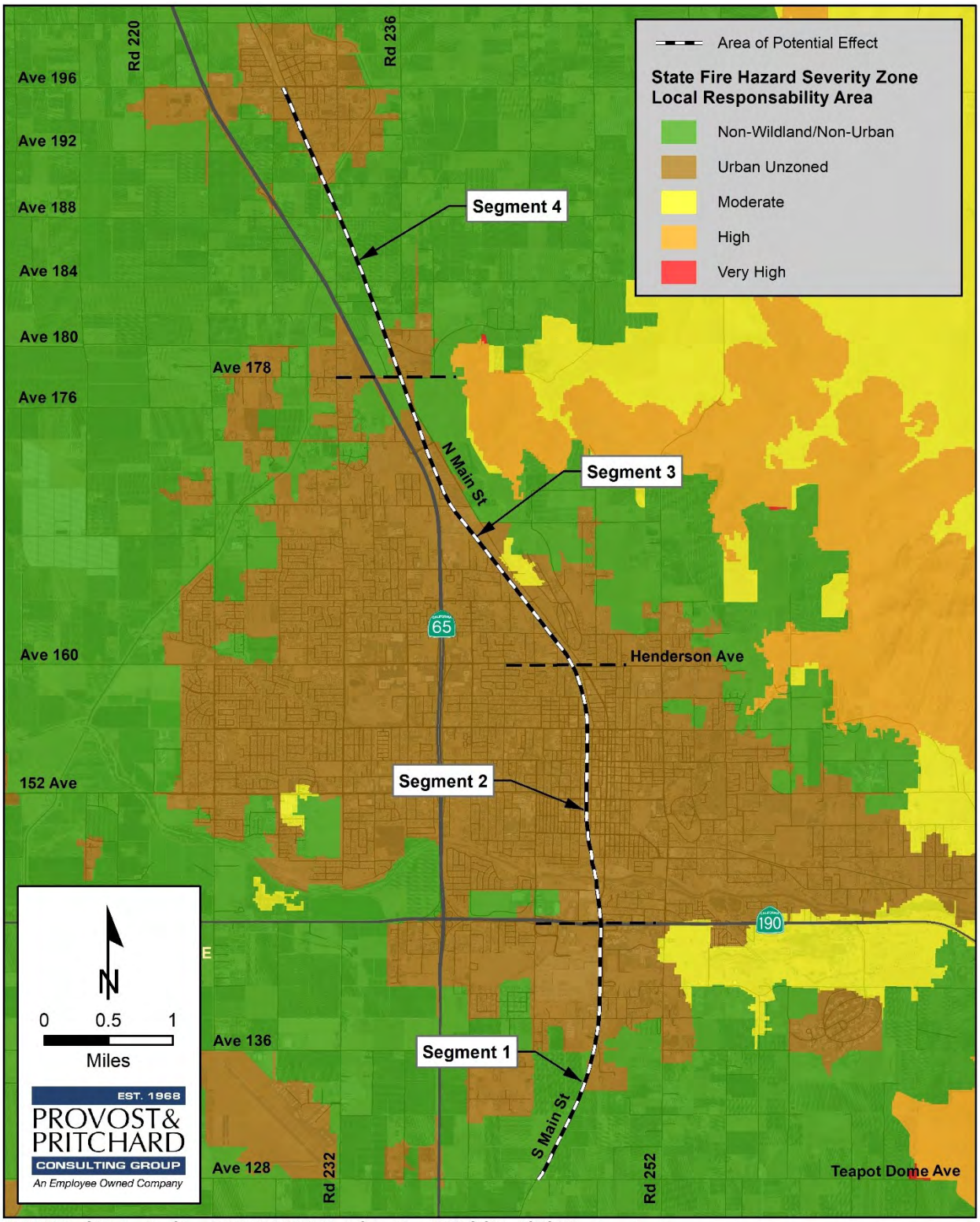

10/13/2020 : G:\Porterville_City_of-1016\101620001-Task Order No. 13\400 GIS\Map\CEQA\fire_hazard.mxd

Figure 3-4. State Fire Hazard Map

3.22 CEQA Mandatory Findings of Significance

Table 3-33. Mandatory Findings of Significance Impacts

Mandatory Findings of Significance Impacts				
Does the project:	Potentially Significant Impact	Less than Significant with Mitigation Incorporated	Less than Significant Impact	No Impact
a) Have the potential to substantially degrade the quality of the environment, substantially reduce the habitat of a fish or wildlife species, cause a fish or wildlife population to drop below self-sustaining levels, threaten to eliminate a plant or animal community, substantially reduce the number or restrict the range of a rare or endangered plant or animal or eliminate important examples of the major periods of California history or prehistory?	☐	☐	☒	☐
b) Have impacts that are individually limited, but cumulatively considerable? ("Cumulatively considerable" means that the incremental effects of a project are considerable when viewed in connection with the effects of past projects, the effects of other current projects, and the effects of probable future projects)?	☐	☐	☒	☐
c) Have environmental effects which will cause substantial adverse effects on human beings, either directly or indirectly?	☐	☐	☒	☐

3.22.1 Impact Assessment

a) Does the project have the potential to substantially degrade the quality of the environment, substantially reduce the habitat of a fish or wildlife species, cause a fish or wildlife population to drop below self-sustaining levels, threaten to eliminate a plant or animal community, substantially reduce the number or restrict the range of a rare or endangered plant or animal or eliminate important examples of the major periods of California history or prehistory?

Less than Significant Impact. Based on the analysis conducted in this Initial Study, impacts to Aesthetics, Agriculture and Forestry Resources, Air Quality, Energy, Greenhouse Gas Emissions, Land Use and Planning, Mineral Resources, Noise, Population/Housing, Public Services, Recreation, Transportation/Traffic, Utility/Services Systems, and Wildfire would be less than significant. Potential impacts to Biological Resources, Cultural Resources, Hazards and Hazardous Materials, and Tribal Cultural Resources would be less than significant with implementation of mitigation measures as identified in the respective Impact Analyses in Chapter 3 and as outlined in Chapter 4, **Table 4-1 – Mitigation Monitoring and Reporting Program**. Additionally, with implementation of the Best Management Practices for construction activities and obtaining the applicable permits and approvals required by state law, the proposed Project's potential to degrade the quality of the environment, cause a fish or wildlife population to drop below self-sustaining levels, threaten to eliminate a plant or animal community, reduce the number or restrict the range of a protected species or eliminate important examples of the major periods of California history or prehistory would be less than significant with implementation of the above noted mitigation measure. The analysis conducted in this Initial

Study/Mitigated Negative Declaration results in a determination that the Project would have a less than significant effect on the local environment.

b) Does the project have impacts that are individually limited, but cumulatively considerable? ("Cumulatively considerable" means that the incremental effects of a project are considerable when viewed in connection with the effects of past projects, the effects of other current projects, and the effects of probable future projects)?

Less than Significant Impact. As discussed in the initial study, impacts associated with the Project are incremental and minor in nature, and would result in less than significant impacts to the environment with incorporation of all the recommended mitigation measures BIO-1, BIO-2, BIO-3, BIO-4, BIO-5, CUL-1, CUL-2, HAZ-1, HAZ-2, and HAZ-3. As the construction of the path will be broken down depending on funding opportunities, cumulative impacts from construction would be spread out. Operation impacts have been found to be less than significant. The impact of this Project on the environment is minimal and therefore even if combined with past, present, and reasonably foreseeable future projects would not cause a significant cumulative impact. In addition, the mitigation measures determined will further reduce Project level impacts to less than significant, the proposed Project will not have impacts that are cumulatively considerable.

c) Does the project have environmental effects which will cause substantial adverse effects on human beings, either directly or indirectly?

Less than Significant Impact. The Project will not result in substantial adverse effects on human beings, either directly or indirectly. With implementation of Best Management Practices, requirements and regulations of state law, and adoption and implementation of recommended mitigation measures during construction and maintenance of the proposed Project, all identified impacts will be less than significant.

3.23 Determination: (To be completed by the Lead Agency)

On the basis of this initial evaluation:

☐ I find that the proposed project COULD NOT have a significant effect on the environment, and a NEGATIVE DECLARATION will be prepared.

☒ I find that although the proposed project could have a significant effect on the environment, there will not be a significant effect in this case because revisions in the project have been made by or agreed to by the project proponent. A MITIGATED NEGATIVE DECLARATION will be prepared.

☐ I find that the proposed project MAY have a significant effect on the environment, and an ENVIRONMENTAL IMPACT REPORT is required.

☐ I find that the proposed project MAY have a "potentially significant impact" or "potentially significant unless mitigated" impact on the environment, but at least one effect 1) has been adequately analyzed in an earlier document pursuant to applicable legal standards, and 2) has been addressed by mitigation measures based on the earlier analysis as described on attached sheets. An ENVIRONMENTAL IMPACT REPORT is required, but it must analyze only the effects that remain to be addressed.

☐ I find that although the proposed project could have a significant effect on the environment, because all potentially significant effects (a) have been analyzed adequately in an earlier EIR or NEGATIVE DECLARATION pursuant to applicable standards, and (b) have been avoided or mitigated pursuant to that earlier EIR or NEGATIVE DECLARATION, including revisions or mitigation measures that are imposed upon the proposed project, nothing further is required.

Signature

7/15/2021
Date

Jason Ridenour, Community Development Director
Printed Name/Position

This page left intentionally blank.

Chapter 4 Mitigation Monitoring and Reporting Program

This Mitigation Monitoring and Reporting Program (MMRP) has been formulated based upon the findings of the Initial Study/Mitigated Negative Declaration (IS/MND) for the Butterfield Stage Corridor Project in the City of Porterville. The MMRP lists mitigation measures recommended in the IS/MND for the Project and identifies monitoring and reporting requirements.

Table 4-1 presents the mitigation measures identified for the proposed Project. Each mitigation measure is numbered with a symbol indicating the topical section to which it pertains, a hyphen, and the impact number. For example, AIR-2 would be the second mitigation measure identified in the Air Quality analysis of the IS/MND.

The first column of **Table 4-1** identifies the mitigation measure. The second column, entitled "When Monitoring is to Occur," identifies the time the mitigation measure should be initiated. The third column, "Frequency of Monitoring," identifies the frequency of the monitoring of the mitigation measure. The fourth column, "Agency Responsible for Monitoring," names the party ultimately responsible for ensuring that the mitigation measure is implemented. The last columns will be used by the City to ensure that individual mitigation measures have been complied with and monitored.

This page left intentionally blank.

Table 4-1. Mitigation Monitoring and Reporting Program

Mitigation Monitoring and Reporting Program				
Mitigation Measure/Condition of Approval	When Monitoring is to Occur	Agency Responsible for Implementing Migigation	Agency Responsible for Monitoring	Verification of Compliance (name/date)
Biological Resources				
BIO-1: WEAP Training				
Prior to initiating construction activities (including staging and mobilization), all personnel associated with Project construction shall attend mandatory Worker Environmental Awareness Program (WEAP) training, conducted by a qualified biologist, to aid workers in identifying special status species that may occur in the Project area. The specifics of this program shall include identification of the sensitive species and suitable habitats, a description of the regulatory status and general ecological characteristics of these species, and review of the mitigation measures required to reduce impacts to biological resources within the work area. A fact sheet conveying this information, along with photographs or illustrations of sensitive species with potential to occur onsite, shall also be prepared for distribution to all contractors, their employees, and all other personnel involved with construction of the Project. All employees shall sign a form documenting that they have attended WEAP training and understand the information presented to them.	Prior to Construction	City of Porterville	City of Porterville	
BIO-2: Operational Hours				
Prior to initiating construction activities (including staging and mobilization), all personnel associated with Project construction shall attend mandatory Worker Environmental Awareness Program (WEAP) training, conducted by a qualified biologist, to aid workers in identifying special status species that may occur in the Project area. The specifics of this program shall include identification of the sensitive species and suitable habitats, a description of the regulatory status and general ecological characteristics of these species, and review of the mitigation measures required to reduce impacts to biological resources within the work area. A fact sheet conveying this information, along with photographs or illustrations of sensitive species with potential to occur onsite, shall also be prepared for distribution to all contractors, their employees, and all other personnel involved with construction of the Project. All employees shall sign a form	During Construction	City of Porterville	City of Porterville	

Mitigation Monitoring and Reporting Program				
Mitigation Measure/Condition of Approval	When Monitoring is to Occur	Agency Responsible for Implementing Migigation	Agency Responsible for Monitoring	Verification of Compliance (name/date)
documenting that they have attended WEAP training and understand the information presented to them.				
BIO-3: Avoidance				
The Project's construction activities shall occur, if feasible, between September 16 and January 31 (outside of nesting bird season) in an effort to avoid impacts to nesting birds.	September 16 and January 31	City of Porterville	City of Porterville	
BIO-4: Nesting Bird Pre-Construction Survey				
If activities must occur within nesting bird season (February 1 to September 15), a qualified biologist shall conduct pre-construction surveys for active nests within 30 days prior to the start of construction. The survey shall include the proposed work area and surrounding lands within 500 feet. If no active nests are observed, no further mitigation is required. Raptor nests are considered "active" upon the nest-building stage.	February 1 to September 15	City of Porterville	City of Porterville	
BIO-5: Pre-Construction Surveys				
A qualified biologist will perform a pre-construction survey of the Project area for roosting bats, American badger, San Joaquin kit fox (200 feet of proposed work) and the western pond turtle within 30 days prior to the start of construction. The biologist shall determine the appropriate construction setback distances or provide instructions to ensure compliance with State and federal laws protecting the species.	30 days prior to the start of construction	City of Porterville	City of Porterville	
Cultural Resources				
CULT-1: Archaeological Remains				
Should archaeological remains or artifacts be unearthed during any stage of Project activities, work in the area of discovery shall cease until the area is evaluated by a qualified archaeologist. If mitigation is warranted, the Project proponent shall abide by recommendations of the archaeologist.	During Construction	City of Porterville	City of Porterville	
CULT-2: Human Remains				
In the event that any human remains are discovered on the Project site, the Tulare County Coroner must be notified of the discovery (California Health and Safety Code, Section 7050.5) and all activities in the immediate area of the find or in any nearby area reasonably suspected to overlie adjacent human remains must cease until appropriate and lawful measures have been implemented. If the	During Construction	City of Porterville	City of Porterville	

Mitigation Monitoring and Reporting Program				
Mitigation Measure/Condition of Approval	When Monitoring is to Occur	Agency Responsible for Implementing Migigation	Agency Responsible for Monitoring	Verification of Compliance (name/date)
Coroner determines that the remains are not recent, but rather of Native American origin, the Coroner shall notify the Native American Heritage Commission (NAHC) in Sacramento within 24 hours to permit the NAHC to determine the Most Likely Descendent of the deceased Native American.				
Hazards and Hazardous Materials				
HAZ-1: Transportation of Hazardous Materials				
Prior to the issuance of a grading permit or the planting of any trees, the City shall ensure that a Phase II ESA shall be conducted to determine the presence or absence of a significant impact to the subject site from hazardous materials. The Phase II ESA may include but may not be limited to the following: (1) Collection and laboratory analysis of soils and/or groundwater samples to ascertain the presence or absence of significant concentrations of constituents of concern; (2) Collection and laboratory analysis of soil vapors and/or indoor air to ascertain the presence or absence of significant concentrations of volatile constituents of concern; and/or (3) Geophysical surveys to ascertain the presence or absence of subsurface features of concern such as USTs, drywells, drains, plumbing, and septic systems. The findings and conclusions of the Phase II ESA shall become the basis for potential recommendations for follow-up investigation, site characterization, and/or remedial activities, if found to be warranted.	Phase II ESA	City of Porterville	City of Porterville	
HAZ-2: Presence of Hazardous Materials				
In the event the findings and conclusions of the Phase II ESA reveal the presence of significant concentrations of hazardous materials warranting further investigation, the City shall ensure that site characterization shall be conducted in the form of additional Phase II ESAs in order to characterize the source and maximum extent of impacts from constituents of concern. The findings and conclusions of the site characterization shall become the basis for formation of a remedial action plan and/or risk assessment.	Phase II ESA	City of Porterville	City of Porterville	
HAZ-3: Presence of Hazardous Materials - Assessment				
If the findings and conclusions of the Phase II ESAs, site characterization and/or risk assessment demonstrate the presence of concentrations of hazardous materials exceeding regulatory threshold	Phase II ESA	City of Porterville	City of Porterville	

Mitigation Monitoring and Reporting Program				
Mitigation Measure/Condition of Approval	When Monitoring is to Occur	Agency Responsible for Implementing Migigation	Agency Responsible for Monitoring	Verification of Compliance (name/date)
levels, prior to the issuance of a grading permit, the City shall complete site remediation and potential risk assessment with oversight from the applicable regulatory agency including, but not limited to, the Cal-EPA Department of Toxic Substances Control (DTSC) or Regional Water Quality Control Board (RWQCB), and Tulare County Department of Environmental Health Services. Potential remediation could include the removal or treatment of water and/or soil. If removal occurs, hazardous materials shall be transported and disposed at a hazardous materials permitted facility.				
Tribal Cultural Resources				
TRC-1: See MM CULT-1				
Should archaeological remains or artifacts be unearthed during any stage of Project activities, work in the area of discovery shall cease until the area is evaluated by a qualified archaeologist. If mitigation is warranted, the Project proponent shall abide by recommendations of the archaeologist.	During Construction	City of Porterville	City of Porterville	

Appendix A

Air Quality and Greenhouse Gas Emissions Report

Butterfield Corridor

Tulare County, Annual

1.0 Project Characteristics

1.1 Land Usage

Land Uses	Size	Metric	Lot Acreage	Floor Surface Area	Population
City Park	112.00	Acre	112.00	4,878,720.00	0

1.2 Other Project Characteristics

Urbanization	Urban	**Wind Speed (m/s)**	2.2	**Precipitation Freq (Days)**	51
Climate Zone	7			**Operational Year**	2024
Utility Company	Southern California Edison				
CO2 Intensity (lb/MWhr)	702.44	**CH4 Intensity (lb/MWhr)**	0.029	**N2O Intensity (lb/MWhr)**	0.006

1.3 User Entered Comments & Non-Default Data

Project Characteristics -

Land Use -

Construction Phase - Project will take place over 4 years. It is a multi use trail, no buildings will be constructed. No parking will be a part of this project.

Trips and VMT - The project is a multi modal trail. No structures are being built.

Vehicle Trips - The project is a multi use trail, no parking is provided, no operational vehicle trips are anticipated.

Energy Use - Any trail lighting will be solar powered.

Land Use Change -

Sequestration -

Construction Off-road Equipment Mitigation -

Table Name	Column Name	Default Value	New Value
tblConstructionPhase	NumDays	3,100.00	120.00
tblConstructionPhase	NumDays	220.00	150.00
tblConstructionPhase	PhaseEndDate	4/19/2035	11/16/2023
tblConstructionPhase	PhaseEndDate	2/21/2036	6/13/2024
tblConstructionPhase	PhaseStartDate	4/20/2035	11/17/2023
tblSequestration	NumberOfNewTrees	0.00	1,750.00
tblTripsAndVMT	VendorTripNumber	800.00	20.00
tblTripsAndVMT	WorkerTripNumber	2,049.00	20.00
tblVehicleTrips	CC_TTP	48.00	0.00
tblVehicleTrips	CNW_TTP	19.00	0.00
tblVehicleTrips	CW_TTP	33.00	0.00
tblVehicleTrips	DV_TP	28.00	0.00
tblVehicleTrips	PB_TP	6.00	0.00
tblVehicleTrips	PR_TP	66.00	0.00
tblVehicleTrips	ST_TR	22.75	0.00
tblVehicleTrips	SU_TR	16.74	0.00
tblVehicleTrips	WD_TR	1.89	0.00

2.0 Emissions Summary

2.1 Overall Construction

Unmitigated Construction

	ROG	NOx	CO	SO2	Fugitive PM10	Exhaust PM10	PM10 Total	Fugitive PM2.5	Exhaust PM2.5	PM2.5 Total	Bio- CO2	NBio- CO2	Total CO2	CH4	N2O	CO2e
Year	tons/yr										MT/yr					
2021	0.4440	4.3849	2.8605	5.1900e-003	0.5673	0.2176	0.7849	0.3072	0.2016	0.5088	0.0000	455.5694	455.5694	0.1291	0.0000	458.7961
2022	0.4680	4.8860	3.5659	7.5400e-003	1.5694	0.2120	1.7814	0.6754	0.1951	0.8704	0.0000	662.9657	662.9657	0.2096	0.0000	668.2055
2023	0.3033	3.0063	2.8084	5.8500e-003	0.7672	0.1278	0.8949	0.2324	0.1184	0.3508	0.0000	513.7440	513.7440	0.1406	0.0000	517.2596
2024	0.0619	0.5685	0.8896	1.4200e-003	7.1100e-003	0.0279	0.0350	1.8900e-003	0.0257	0.0276	0.0000	124.4354	124.4354	0.0387	0.0000	125.4018
Maximum	**0.4680**	**4.8860**	**3.5659**	**7.5400e-003**	**1.5694**	**0.2176**	**1.7814**	**0.6754**	**0.2016**	**0.8704**	**0.0000**	**662.9657**	**662.9657**	**0.2096**	**0.0000**	**668.2055**

2.1 Overall Construction

Mitigated Construction

	ROG	NOx	CO	SO2	Fugitive PM10	Exhaust PM10	PM10 Total	Fugitive PM2.5	Exhaust PM2.5	PM2.5 Total	Bio- CO2	NBio- CO2	Total CO2	CH4	N2O	CO2e
Year	tons/yr										MT/yr					
2021	0.4440	4.3849	2.8605	5.1900e-003	0.2643	0.2176	0.4819	0.1406	0.2016	0.3422	0.0000	455.5689	455.5689	0.1291	0.0000	458.7956
2022	0.4680	4.8860	3.5659	7.5400e-003	0.7173	0.2120	0.9294	0.3069	0.1951	0.5019	0.0000	662.9650	662.9650	0.2096	0.0000	668.2047
2023	0.3033	3.0063	2.8084	5.8500e-003	0.3606	0.1278	0.4884	0.1088	0.1184	0.2272	0.0000	513.7434	513.7434	0.1406	0.0000	517.2590
2024	0.0619	0.5685	0.8896	1.4200e-003	7.1100e-003	0.0279	0.0350	1.8900e-003	0.0257	0.0276	0.0000	124.4353	124.4353	0.0387	0.0000	125.4017
Maximum	**0.4680**	**4.8860**	**3.5659**	**7.5400e-003**	**0.7173**	**0.2176**	**0.9294**	**0.3069**	**0.2016**	**0.5019**	**0.0000**	**662.9650**	**662.9650**	**0.2096**	**0.0000**	**668.2047**

	ROG	NOx	CO	SO2	Fugitive PM10	Exhaust PM10	PM10 Total	Fugitive PM2.5	Exhaust PM2.5	PM2.5 Total	Bio- CO2	NBio-CO2	Total CO2	CH4	N20	CO2e
Percent Reduction	**0.00**	**0.00**	**0.00**	**0.00**	**53.65**	**0.00**	**44.67**	**54.13**	**0.00**	**37.48**	**0.00**	**0.00**	**0.00**	**0.00**	**0.00**	**0.00**

Quarter	Start Date	End Date	Maximum Unmitigated ROG + NOX (tons/quarter)	Maximum Mitigated ROG + NOX (tons/quarter)
1	**1-1-2021**	**3-31-2021**	1.1160	1.1160
2	**4-1-2021**	**6-30-2021**	1.1284	1.1284
3	**7-1-2021**	**9-30-2021**	1.1408	1.1408
4	**10-1-2021**	**12-31-2021**	1.4384	1.4384
5	**1-1-2022**	**3-31-2022**	1.1849	1.1849
6	**4-1-2022**	**6-30-2022**	1.3847	1.3847
7	**7-1-2022**	**9-30-2022**	1.3999	1.3999
8	**10-1-2022**	**12-31-2022**	1.4000	1.4000

9	**1-1-2023**	**3-31-2023**	1.2203	1.2203
10	**4-1-2023**	**6-30-2023**	1.0245	1.0245
11	**7-1-2023**	**9-30-2023**	0.5833	0.5833
12	**10-1-2023**	**12-31-2023**	0.4801	0.4801
13	**1-1-2024**	**3-31-2024**	0.3445	0.3445
14	**4-1-2024**	**6-30-2024**	0.2801	0.2801
		Highest	1.4384	1.4384

2.2 Overall Operational

Unmitigated Operational

	ROG	NOx	CO	SO2	Fugitive PM10	Exhaust PM10	PM10 Total	Fugitive PM2.5	Exhaust PM2.5	PM2.5 Total	Bio- CO2	NBio- CO2	Total CO2	CH4	N2O	CO2e
Category	tons/yr										MT/yr					
Area	0.0460	1.0000e-005	1.0300e-003	0.0000		0.0000	0.0000		0.0000	0.0000	0.0000	2.0000e-003	2.0000e-003	1.0000e-005	0.0000	2.1300e-003
Energy	0.0000	0.0000	0.0000	0.0000		0.0000	0.0000		0.0000	0.0000	0.0000	0.0000	0.0000	0.0000	0.0000	0.0000
Mobile	0.0000	0.0000	0.0000	0.0000	0.0000	0.0000	0.0000	0.0000	0.0000	0.0000	0.0000	0.0000	0.0000	0.0000	0.0000	0.0000
Waste						0.0000	0.0000		0.0000	0.0000	1.9548	0.0000	1.9548	0.1155	0.0000	4.8429
Water						0.0000	0.0000		0.0000	0.0000	0.0000	148.8155	148.8155	6.1400e-003	1.2700e-003	149.3479
Total	**0.0460**	**1.0000e-005**	**1.0300e-003**	**0.0000**	**0.0000**	**0.0000**	**0.0000**	**0.0000**	**0.0000**	**0.0000**	**1.9548**	**148.8175**	**150.7723**	**0.1217**	**1.2700e-003**	**154.1930**

2.2 Overall Operational

Mitigated Operational

	ROG	NOx	CO	SO2	Fugitive PM10	Exhaust PM10	PM10 Total	Fugitive PM2.5	Exhaust PM2.5	PM2.5 Total	Bio- CO2	NBio- CO2	Total CO2	CH4	N2O	CO2e
Category	tons/yr										MT/yr					
Area	0.0460	1.0000e-005	1.0300e-003	0.0000		0.0000	0.0000		0.0000	0.0000	0.0000	2.0000e-003	2.0000e-003	1.0000e-005	0.0000	2.1300e-003
Energy	0.0000	0.0000	0.0000	0.0000		0.0000	0.0000		0.0000	0.0000	0.0000	0.0000	0.0000	0.0000	0.0000	0.0000
Mobile	0.0000	0.0000	0.0000	0.0000	0.0000	0.0000	0.0000	0.0000	0.0000	0.0000	0.0000	0.0000	0.0000	0.0000	0.0000	0.0000
Waste						0.0000	0.0000		0.0000	0.0000	1.9548	0.0000	1.9548	0.1155	0.0000	4.8429
Water						0.0000	0.0000		0.0000	0.0000	0.0000	148.8155	148.8155	6.1400e-003	1.2700e-003	149.3479
Total	**0.0460**	**1.0000e-005**	**1.0300e-003**	**0.0000**	**0.0000**	**0.0000**	**0.0000**	**0.0000**	**0.0000**	**0.0000**	**1.9548**	**148.8175**	**150.7723**	**0.1217**	**1.2700e-003**	**154.1930**

	ROG	NOx	CO	SO2	Fugitive PM10	Exhaust PM10	PM10 Total	Fugitive PM2.5	Exhaust PM2.5	PM2.5 Total	Bio- CO2	NBio-CO2	Total CO2	CH4	N20	CO2e
Percent Reduction	**0.00**	**0.00**	**0.00**	**0.00**	**0.00**	**0.00**	**0.00**	**0.00**	**0.00**	**0.00**	**0.00**	**0.00**	**0.00**	**0.00**	**0.00**	**0.00**

2.3 Vegetation

Vegetation

	CO2e
Category	MT
New Trees	1,239.0000
Total	**1,239.0000**

3.0 Construction Detail

Construction Phase

Phase Number	Phase Name	Phase Type	Start Date	End Date	Num Days Week	Num Days	Phase Description
1	Demolition	Demolition	1/1/2021	10/7/2021	5	200	
2	Site Preparation	Site Preparation	10/8/2021	3/24/2022	5	120	
3	Grading	Grading	3/25/2022	6/1/2023	5	310	
4	Building Construction	Building Construction	6/2/2023	11/16/2023	5	120	
5	Paving	Paving	11/17/2023	6/13/2024	5	150	

Acres of Grading (Site Preparation Phase): 0

Acres of Grading (Grading Phase): 775

Acres of Paving: 0

Residential Indoor: 0; Residential Outdoor: 0; Non-Residential Indoor: 0; Non-Residential Outdoor: 0; Striped Parking Area: 0 (Architectural Coating – sqft)

OffRoad Equipment

Phase Name	Offroad Equipment Type	Amount	Usage Hours	Horse Power	Load Factor
Demolition	Excavators	3	8.00	158	0.38
Demolition	Concrete/Industrial Saws	1	8.00	81	0.73
Grading	Excavators	2	8.00	158	0.38
Building Construction	Cranes	1	7.00	231	0.29
Building Construction	Forklifts	3	8.00	89	0.20
Building Construction	Generator Sets	1	8.00	84	0.74
Paving	Pavers	2	8.00	130	0.42
Paving	Rollers	2	8.00	80	0.38
Demolition	Rubber Tired Dozers	2	8.00	247	0.40
Grading	Rubber Tired Dozers	1	8.00	247	0.40
Building Construction	Tractors/Loaders/Backhoes	3	7.00	97	0.37
Grading	Graders	1	8.00	187	0.41
Grading	Tractors/Loaders/Backhoes	2	8.00	97	0.37
Paving	Paving Equipment	2	8.00	132	0.36
Site Preparation	Tractors/Loaders/Backhoes	4	8.00	97	0.37
Site Preparation	Rubber Tired Dozers	3	8.00	247	0.40
Grading	Scrapers	2	8.00	367	0.48
Building Construction	Welders	1	8.00	46	0.45

Trips and VMT

Phase Name	Offroad Equipment Count	Worker Trip Number	Vendor Trip Number	Hauling Trip Number	Worker Trip Length	Vendor Trip Length	Hauling Trip Length	Worker Vehicle Class	Vendor Vehicle Class	Hauling Vehicle Class
Demolition	6	15.00	0.00	0.00	10.80	7.30	20.00	LD_Mix	HDT_Mix	HHDT
Site Preparation	7	18.00	0.00	0.00	10.80	7.30	20.00	LD_Mix	HDT_Mix	HHDT
Grading	8	20.00	0.00	0.00	10.80	7.30	20.00	LD_Mix	HDT_Mix	HHDT
Building Construction	9	20.00	20.00	0.00	10.80	7.30	20.00	LD_Mix	HDT_Mix	HHDT
Paving	6	15.00	0.00	0.00	10.80	7.30	20.00	LD_Mix	HDT_Mix	HHDT

3.1 Mitigation Measures Construction

Water Exposed Area

3.2 Demolition - 2021

Unmitigated Construction On-Site

	ROG	NOx	CO	SO2	Fugitive PM10	Exhaust PM10	PM10 Total	Fugitive PM2.5	Exhaust PM2.5	PM2.5 Total	Bio- CO2	NBio- CO2	Total CO2	CH4	N2O	CO2e
Category	tons/yr										MT/yr					
Off-Road	0.3165	3.1441	2.1565	3.8800e-003		0.1551	0.1551		0.1441	0.1441	0.0000	340.0079	340.0079	0.0957	0.0000	342.4003
Total	**0.3165**	**3.1441**	**2.1565**	**3.8800e-003**		**0.1551**	**0.1551**		**0.1441**	**0.1441**	**0.0000**	**340.0079**	**340.0079**	**0.0957**	**0.0000**	**342.4003**

3.2 Demolition - 2021

Unmitigated Construction Off-Site

	ROG	NOx	CO	SO2	Fugitive PM10	Exhaust PM10	PM10 Total	Fugitive PM2.5	Exhaust PM2.5	PM2.5 Total	Bio- CO2	NBio- CO2	Total CO2	CH4	N2O	CO2e
Category	tons/yr										MT/yr					
Hauling	0.0000	0.0000	0.0000	0.0000	0.0000	0.0000	0.0000	0.0000	0.0000	0.0000	0.0000	0.0000	0.0000	0.0000	0.0000	0.0000
Vendor	0.0000	0.0000	0.0000	0.0000	0.0000	0.0000	0.0000	0.0000	0.0000	0.0000	0.0000	0.0000	0.0000	0.0000	0.0000	0.0000
Worker	6.5000e-003	4.1800e-003	0.0431	1.1000e-004	0.0120	8.0000e-005	0.0120	3.1800e-003	7.0000e-005	3.2500e-003	0.0000	9.9433	9.9433	2.8000e-004	0.0000	9.9505
Total	**6.5000e-003**	**4.1800e-003**	**0.0431**	**1.1000e-004**	**0.0120**	**8.0000e-005**	**0.0120**	**3.1800e-003**	**7.0000e-005**	**3.2500e-003**	**0.0000**	**9.9433**	**9.9433**	**2.8000e-004**	**0.0000**	**9.9505**

Mitigated Construction On-Site

	ROG	NOx	CO	SO2	Fugitive PM10	Exhaust PM10	PM10 Total	Fugitive PM2.5	Exhaust PM2.5	PM2.5 Total	Bio- CO2	NBio- CO2	Total CO2	CH4	N2O	CO2e
Category	tons/yr										MT/yr					
Off-Road	0.3165	3.1441	2.1565	3.8800e-003		0.1551	0.1551		0.1441	0.1441	0.0000	340.0074	340.0074	0.0957	0.0000	342.3999
Total	**0.3165**	**3.1441**	**2.1565**	**3.8800e-003**		**0.1551**	**0.1551**		**0.1441**	**0.1441**	**0.0000**	**340.0074**	**340.0074**	**0.0957**	**0.0000**	**342.3999**

3.2 Demolition - 2021

Mitigated Construction Off-Site

	ROG	NOx	CO	SO2	Fugitive PM10	Exhaust PM10	PM10 Total	Fugitive PM2.5	Exhaust PM2.5	PM2.5 Total	Bio- CO2	NBio- CO2	Total CO2	CH4	N2O	CO2e
Category	tons/yr										MT/yr					
Hauling	0.0000	0.0000	0.0000	0.0000	0.0000	0.0000	0.0000	0.0000	0.0000	0.0000	0.0000	0.0000	0.0000	0.0000	0.0000	0.0000
Vendor	0.0000	0.0000	0.0000	0.0000	0.0000	0.0000	0.0000	0.0000	0.0000	0.0000	0.0000	0.0000	0.0000	0.0000	0.0000	0.0000
Worker	6.5000e-003	4.1800e-003	0.0431	1.1000e-004	0.0120	8.0000e-005	0.0120	3.1800e-003	7.0000e-005	3.2500e-003	0.0000	9.9433	9.9433	2.8000e-004	0.0000	9.9505
Total	**6.5000e-003**	**4.1800e-003**	**0.0431**	**1.1000e-004**	**0.0120**	**8.0000e-005**	**0.0120**	**3.1800e-003**	**7.0000e-005**	**3.2500e-003**	**0.0000**	**9.9433**	**9.9433**	**2.8000e-004**	**0.0000**	**9.9505**

3.3 Site Preparation - 2021

Unmitigated Construction On-Site

	ROG	NOx	CO	SO2	Fugitive PM10	Exhaust PM10	PM10 Total	Fugitive PM2.5	Exhaust PM2.5	PM2.5 Total	Bio- CO2	NBio- CO2	Total CO2	CH4	N2O	CO2e
Category	tons/yr										MT/yr					
Fugitive Dust					0.5510	0.0000	0.5510	0.3029	0.0000	0.3029	0.0000	0.0000	0.0000	0.0000	0.0000	0.0000
Off-Road	0.1186	1.2352	0.6452	1.1600e-003		0.0624	0.0624		0.0574	0.0574	0.0000	101.9789	101.9789	0.0330	0.0000	102.8035
Total	**0.1186**	**1.2352**	**0.6452**	**1.1600e-003**	**0.5510**	**0.0624**	**0.6134**	**0.3029**	**0.0574**	**0.3603**	**0.0000**	**101.9789**	**101.9789**	**0.0330**	**0.0000**	**102.8035**

3.3 Site Preparation - 2021

Unmitigated Construction Off-Site

	ROG	NOx	CO	SO2	Fugitive PM10	Exhaust PM10	PM10 Total	Fugitive PM2.5	Exhaust PM2.5	PM2.5 Total	Bio- CO2	NBio- CO2	Total CO2	CH4	N2O	CO2e
Category	tons/yr										MT/yr					
Hauling	0.0000	0.0000	0.0000	0.0000	0.0000	0.0000	0.0000	0.0000	0.0000	0.0000	0.0000	0.0000	0.0000	0.0000	0.0000	0.0000
Vendor	0.0000	0.0000	0.0000	0.0000	0.0000	0.0000	0.0000	0.0000	0.0000	0.0000	0.0000	0.0000	0.0000	0.0000	0.0000	0.0000
Worker	2.3800e-003	1.5300e-003	0.0158	4.0000e-005	4.3700e-003	3.0000e-005	4.4000e-003	1.1600e-003	3.0000e-005	1.1900e-003	0.0000	3.6393	3.6393	1.0000e-004	0.0000	3.6419
Total	**2.3800e-003**	**1.5300e-003**	**0.0158**	**4.0000e-005**	**4.3700e-003**	**3.0000e-005**	**4.4000e-003**	**1.1600e-003**	**3.0000e-005**	**1.1900e-003**	**0.0000**	**3.6393**	**3.6393**	**1.0000e-004**	**0.0000**	**3.6419**

Mitigated Construction On-Site

	ROG	NOx	CO	SO2	Fugitive PM10	Exhaust PM10	PM10 Total	Fugitive PM2.5	Exhaust PM2.5	PM2.5 Total	Bio- CO2	NBio- CO2	Total CO2	CH4	N2O	CO2e
Category	tons/yr										MT/yr					
Fugitive Dust					0.2480	0.0000	0.2480	0.1363	0.0000	0.1363	0.0000	0.0000	0.0000	0.0000	0.0000	0.0000
Off-Road	0.1186	1.2352	0.6452	1.1600e-003		0.0624	0.0624		0.0574	0.0574	0.0000	101.9788	101.9788	0.0330	0.0000	102.8034
Total	**0.1186**	**1.2352**	**0.6452**	**1.1600e-003**	**0.2480**	**0.0624**	**0.3103**	**0.1363**	**0.0574**	**0.1937**	**0.0000**	**101.9788**	**101.9788**	**0.0330**	**0.0000**	**102.8034**

3.3 Site Preparation - 2021

Mitigated Construction Off-Site

	ROG	NOx	CO	SO2	Fugitive PM10	Exhaust PM10	PM10 Total	Fugitive PM2.5	Exhaust PM2.5	PM2.5 Total	Bio- CO2	NBio- CO2	Total CO2	CH4	N2O	CO2e
Category	tons/yr										MT/yr					
Hauling	0.0000	0.0000	0.0000	0.0000	0.0000	0.0000	0.0000	0.0000	0.0000	0.0000	0.0000	0.0000	0.0000	0.0000	0.0000	0.0000
Vendor	0.0000	0.0000	0.0000	0.0000	0.0000	0.0000	0.0000	0.0000	0.0000	0.0000	0.0000	0.0000	0.0000	0.0000	0.0000	0.0000
Worker	2.3800e-003	1.5300e-003	0.0158	4.0000e-005	4.3700e-003	3.0000e-005	4.4000e-003	1.1600e-003	3.0000e-005	1.1900e-003	0.0000	3.6393	3.6393	1.0000e-004	0.0000	3.6419
Total	**2.3800e-003**	**1.5300e-003**	**0.0158**	**4.0000e-005**	**4.3700e-003**	**3.0000e-005**	**4.4000e-003**	**1.1600e-003**	**3.0000e-005**	**1.1900e-003**	**0.0000**	**3.6393**	**3.6393**	**1.0000e-004**	**0.0000**	**3.6419**

3.3 Site Preparation - 2022

Unmitigated Construction On-Site

	ROG	NOx	CO	SO2	Fugitive PM10	Exhaust PM10	PM10 Total	Fugitive PM2.5	Exhaust PM2.5	PM2.5 Total	Bio- CO2	NBio- CO2	Total CO2	CH4	N2O	CO2e
Category	tons/yr										MT/yr					
Fugitive Dust					0.5330	0.0000	0.5330	0.2930	0.0000	0.2930	0.0000	0.0000	0.0000	0.0000	0.0000	0.0000
Off-Road	0.0935	0.9760	0.5811	1.1200e-003		0.0476	0.0476		0.0438	0.0438	0.0000	98.6462	98.6462	0.0319	0.0000	99.4438
Total	**0.0935**	**0.9760**	**0.5811**	**1.1200e-003**	**0.5330**	**0.0476**	**0.5805**	**0.2930**	**0.0438**	**0.3367**	**0.0000**	**98.6462**	**98.6462**	**0.0319**	**0.0000**	**99.4438**

3.3 Site Preparation - 2022

Unmitigated Construction Off-Site

	ROG	NOx	CO	SO2	Fugitive PM10	Exhaust PM10	PM10 Total	Fugitive PM2.5	Exhaust PM2.5	PM2.5 Total	Bio- CO2	NBio- CO2	Total CO2	CH4	N2O	CO2e
Category	tons/yr										MT/yr					
Hauling	0.0000	0.0000	0.0000	0.0000	0.0000	0.0000	0.0000	0.0000	0.0000	0.0000	0.0000	0.0000	0.0000	0.0000	0.0000	0.0000
Vendor	0.0000	0.0000	0.0000	0.0000	0.0000	0.0000	0.0000	0.0000	0.0000	0.0000	0.0000	0.0000	0.0000	0.0000	0.0000	0.0000
Worker	2.1300e-003	1.3200e-003	0.0138	4.0000e-005	4.2300e-003	3.0000e-005	4.2600e-003	1.1200e-003	3.0000e-005	1.1500e-003	0.0000	3.3951	3.3951	9.0000e-005	0.0000	3.3974
Total	**2.1300e-003**	**1.3200e-003**	**0.0138**	**4.0000e-005**	**4.2300e-003**	**3.0000e-005**	**4.2600e-003**	**1.1200e-003**	**3.0000e-005**	**1.1500e-003**	**0.0000**	**3.3951**	**3.3951**	**9.0000e-005**	**0.0000**	**3.3974**

Mitigated Construction On-Site

	ROG	NOx	CO	SO2	Fugitive PM10	Exhaust PM10	PM10 Total	Fugitive PM2.5	Exhaust PM2.5	PM2.5 Total	Bio- CO2	NBio- CO2	Total CO2	CH4	N2O	CO2e
Category	tons/yr										MT/yr					
Fugitive Dust					0.2398	0.0000	0.2398	0.1318	0.0000	0.1318	0.0000	0.0000	0.0000	0.0000	0.0000	0.0000
Off-Road	0.0935	0.9760	0.5811	1.1200e-003		0.0476	0.0476		0.0438	0.0438	0.0000	98.6461	98.6461	0.0319	0.0000	99.4437
Total	**0.0935**	**0.9760**	**0.5811**	**1.1200e-003**	**0.2398**	**0.0476**	**0.2874**	**0.1318**	**0.0438**	**0.1756**	**0.0000**	**98.6461**	**98.6461**	**0.0319**	**0.0000**	**99.4437**

3.3 Site Preparation - 2022

Mitigated Construction Off-Site

	ROG	NOx	CO	SO2	Fugitive PM10	Exhaust PM10	PM10 Total	Fugitive PM2.5	Exhaust PM2.5	PM2.5 Total	Bio- CO2	NBio- CO2	Total CO2	CH4	N2O	CO2e
Category	tons/yr										MT/yr					
Hauling	0.0000	0.0000	0.0000	0.0000	0.0000	0.0000	0.0000	0.0000	0.0000	0.0000	0.0000	0.0000	0.0000	0.0000	0.0000	0.0000
Vendor	0.0000	0.0000	0.0000	0.0000	0.0000	0.0000	0.0000	0.0000	0.0000	0.0000	0.0000	0.0000	0.0000	0.0000	0.0000	0.0000
Worker	2.1300e-003	1.3200e-003	0.0138	4.0000e-005	4.2300e-003	3.0000e-005	4.2600e-003	1.1200e-003	3.0000e-005	1.1500e-003	0.0000	3.3951	3.3951	9.0000e-005	0.0000	3.3974
Total	**2.1300e-003**	**1.3200e-003**	**0.0138**	**4.0000e-005**	**4.2300e-003**	**3.0000e-005**	**4.2600e-003**	**1.1200e-003**	**3.0000e-005**	**1.1500e-003**	**0.0000**	**3.3951**	**3.3951**	**9.0000e-005**	**0.0000**	**3.3974**

3.4 Grading - 2022

Unmitigated Construction On-Site

	ROG	NOx	CO	SO2	Fugitive PM10	Exhaust PM10	PM10 Total	Fugitive PM2.5	Exhaust PM2.5	PM2.5 Total	Bio- CO2	NBio- CO2	Total CO2	CH4	N2O	CO2e
Category	tons/yr										MT/yr					
Fugitive Dust					1.0162	0.0000	1.0162	0.3771	0.0000	0.3771	0.0000	0.0000	0.0000	0.0000	0.0000	0.0000
Off-Road	0.3643	3.9038	2.9187	6.2400e-003		0.1643	0.1643		0.1512	0.1512	0.0000	548.0727	548.0727	0.1773	0.0000	552.5042
Total	**0.3643**	**3.9038**	**2.9187**	**6.2400e-003**	**1.0162**	**0.1643**	**1.1805**	**0.3771**	**0.1512**	**0.5282**	**0.0000**	**548.0727**	**548.0727**	**0.1773**	**0.0000**	**552.5042**

3.4 Grading - 2022

Unmitigated Construction Off-Site

	ROG	NOx	CO	SO2	Fugitive PM10	Exhaust PM10	PM10 Total	Fugitive PM2.5	Exhaust PM2.5	PM2.5 Total	Bio- CO2	NBio- CO2	Total CO2	CH4	N2O	CO2e
Category	tons/yr										MT/yr					
Hauling	0.0000	0.0000	0.0000	0.0000	0.0000	0.0000	0.0000	0.0000	0.0000	0.0000	0.0000	0.0000	0.0000	0.0000	0.0000	0.0000
Vendor	0.0000	0.0000	0.0000	0.0000	0.0000	0.0000	0.0000	0.0000	0.0000	0.0000	0.0000	0.0000	0.0000	0.0000	0.0000	0.0000
Worker	8.0500e-003	4.9900e-003	0.0523	1.4000e-004	0.0160	1.0000e-004	0.0161	4.2600e-003	1.0000e-004	4.3500e-003	0.0000	12.8517	12.8517	3.4000e-004	0.0000	12.8601
Total	**8.0500e-003**	**4.9900e-003**	**0.0523**	**1.4000e-004**	**0.0160**	**1.0000e-004**	**0.0161**	**4.2600e-003**	**1.0000e-004**	**4.3500e-003**	**0.0000**	**12.8517**	**12.8517**	**3.4000e-004**	**0.0000**	**12.8601**

Mitigated Construction On-Site

	ROG	NOx	CO	SO2	Fugitive PM10	Exhaust PM10	PM10 Total	Fugitive PM2.5	Exhaust PM2.5	PM2.5 Total	Bio- CO2	NBio- CO2	Total CO2	CH4	N2O	CO2e
Category	tons/yr										MT/yr					
Fugitive Dust					0.4573	0.0000	0.4573	0.1697	0.0000	0.1697	0.0000	0.0000	0.0000	0.0000	0.0000	0.0000
Off-Road	0.3643	3.9038	2.9187	6.2400e-003		0.1643	0.1643		0.1512	0.1512	0.0000	548.0721	548.0721	0.1773	0.0000	552.5035
Total	**0.3643**	**3.9038**	**2.9187**	**6.2400e-003**	**0.4573**	**0.1643**	**0.6216**	**0.1697**	**0.1512**	**0.3208**	**0.0000**	**548.0721**	**548.0721**	**0.1773**	**0.0000**	**552.5035**

3.4 Grading - 2022

Mitigated Construction Off-Site

	ROG	NOx	CO	SO2	Fugitive PM10	Exhaust PM10	PM10 Total	Fugitive PM2.5	Exhaust PM2.5	PM2.5 Total	Bio- CO2	NBio- CO2	Total CO2	CH4	N2O	CO2e
Category	tons/yr										MT/yr					
Hauling	0.0000	0.0000	0.0000	0.0000	0.0000	0.0000	0.0000	0.0000	0.0000	0.0000	0.0000	0.0000	0.0000	0.0000	0.0000	0.0000
Vendor	0.0000	0.0000	0.0000	0.0000	0.0000	0.0000	0.0000	0.0000	0.0000	0.0000	0.0000	0.0000	0.0000	0.0000	0.0000	0.0000
Worker	8.0500e-003	4.9900e-003	0.0523	1.4000e-004	0.0160	1.0000e-004	0.0161	4.2600e-003	1.0000e-004	4.3500e-003	0.0000	12.8517	12.8517	3.4000e-004	0.0000	12.8601
Total	**8.0500e-003**	**4.9900e-003**	**0.0523**	**1.4000e-004**	**0.0160**	**1.0000e-004**	**0.0161**	**4.2600e-003**	**1.0000e-004**	**4.3500e-003**	**0.0000**	**12.8517**	**12.8517**	**3.4000e-004**	**0.0000**	**12.8601**

3.4 Grading - 2023

Unmitigated Construction On-Site

	ROG	NOx	CO	SO2	Fugitive PM10	Exhaust PM10	PM10 Total	Fugitive PM2.5	Exhaust PM2.5	PM2.5 Total	Bio- CO2	NBio- CO2	Total CO2	CH4	N2O	CO2e
Category	tons/yr										MT/yr					
Fugitive Dust					0.7392	0.0000	0.7392	0.2248	0.0000	0.2248	0.0000	0.0000	0.0000	0.0000	0.0000	0.0000
Off-Road	0.1810	1.8811	1.5288	3.3800e-003		0.0776	0.0776		0.0714	0.0714	0.0000	297.2169	297.2169	0.0961	0.0000	299.6200
Total	**0.1810**	**1.8811**	**1.5288**	**3.3800e-003**	**0.7392**	**0.0776**	**0.8168**	**0.2248**	**0.0714**	**0.2962**	**0.0000**	**297.2169**	**297.2169**	**0.0961**	**0.0000**	**299.6200**

3.4 Grading - 2023

Unmitigated Construction Off-Site

	ROG	NOx	CO	SO2	Fugitive PM10	Exhaust PM10	PM10 Total	Fugitive PM2.5	Exhaust PM2.5	PM2.5 Total	Bio- CO2	NBio- CO2	Total CO2	CH4	N2O	CO2e
Category	tons/yr										MT/yr					
Hauling	0.0000	0.0000	0.0000	0.0000	0.0000	0.0000	0.0000	0.0000	0.0000	0.0000	0.0000	0.0000	0.0000	0.0000	0.0000	0.0000
Vendor	0.0000	0.0000	0.0000	0.0000	0.0000	0.0000	0.0000	0.0000	0.0000	0.0000	0.0000	0.0000	0.0000	0.0000	0.0000	0.0000
Worker	4.0400e-003	2.4100e-003	0.0257	7.0000e-005	8.6800e-003	5.0000e-005	8.7400e-003	2.3100e-003	5.0000e-005	2.3600e-003	0.0000	6.7111	6.7111	1.6000e-004	0.0000	6.7152
Total	**4.0400e-003**	**2.4100e-003**	**0.0257**	**7.0000e-005**	**8.6800e-003**	**5.0000e-005**	**8.7400e-003**	**2.3100e-003**	**5.0000e-005**	**2.3600e-003**	**0.0000**	**6.7111**	**6.7111**	**1.6000e-004**	**0.0000**	**6.7152**

Mitigated Construction On-Site

	ROG	NOx	CO	SO2	Fugitive PM10	Exhaust PM10	PM10 Total	Fugitive PM2.5	Exhaust PM2.5	PM2.5 Total	Bio- CO2	NBio- CO2	Total CO2	CH4	N2O	CO2e
Category	tons/yr										MT/yr					
Fugitive Dust					0.3326	0.0000	0.3326	0.1012	0.0000	0.1012	0.0000	0.0000	0.0000	0.0000	0.0000	0.0000
Off-Road	0.1810	1.8811	1.5288	3.3800e-003		0.0776	0.0776		0.0714	0.0714	0.0000	297.2165	297.2165	0.0961	0.0000	299.6197
Total	**0.1810**	**1.8811**	**1.5288**	**3.3800e-003**	**0.3326**	**0.0776**	**0.4103**	**0.1012**	**0.0714**	**0.1726**	**0.0000**	**297.2165**	**297.2165**	**0.0961**	**0.0000**	**299.6197**

3.4 Grading - 2023

Mitigated Construction Off-Site

	ROG	NOx	CO	SO2	Fugitive PM10	Exhaust PM10	PM10 Total	Fugitive PM2.5	Exhaust PM2.5	PM2.5 Total	Bio- CO2	NBio- CO2	Total CO2	CH4	N2O	CO2e
Category	tons/yr										MT/yr					
Hauling	0.0000	0.0000	0.0000	0.0000	0.0000	0.0000	0.0000	0.0000	0.0000	0.0000	0.0000	0.0000	0.0000	0.0000	0.0000	0.0000
Vendor	0.0000	0.0000	0.0000	0.0000	0.0000	0.0000	0.0000	0.0000	0.0000	0.0000	0.0000	0.0000	0.0000	0.0000	0.0000	0.0000
Worker	4.0400e-003	2.4100e-003	0.0257	7.0000e-005	8.6800e-003	5.0000e-005	8.7400e-003	2.3100e-003	5.0000e-005	2.3600e-003	0.0000	6.7111	6.7111	1.6000e-004	0.0000	6.7152
Total	**4.0400e-003**	**2.4100e-003**	**0.0257**	**7.0000e-005**	**8.6800e-003**	**5.0000e-005**	**8.7400e-003**	**2.3100e-003**	**5.0000e-005**	**2.3600e-003**	**0.0000**	**6.7111**	**6.7111**	**1.6000e-004**	**0.0000**	**6.7152**

3.5 Building Construction - 2023

Unmitigated Construction On-Site

	ROG	NOx	CO	SO2	Fugitive PM10	Exhaust PM10	PM10 Total	Fugitive PM2.5	Exhaust PM2.5	PM2.5 Total	Bio- CO2	NBio- CO2	Total CO2	CH4	N2O	CO2e
Category	tons/yr										MT/yr					
Off-Road	0.0944	0.8631	0.9746	1.6200e-003		0.0420	0.0420		0.0395	0.0395	0.0000	139.0829	139.0829	0.0331	0.0000	139.9100
Total	**0.0944**	**0.8631**	**0.9746**	**1.6200e-003**		**0.0420**	**0.0420**		**0.0395**	**0.0395**	**0.0000**	**139.0829**	**139.0829**	**0.0331**	**0.0000**	**139.9100**

3.5 Building Construction - 2023

Unmitigated Construction Off-Site

	ROG	NOx	CO	SO2	Fugitive PM10	Exhaust PM10	PM10 Total	Fugitive PM2.5	Exhaust PM2.5	PM2.5 Total	Bio- CO2	NBio- CO2	Total CO2	CH4	N2O	CO2e
Category	tons/yr										MT/yr					
Hauling	0.0000	0.0000	0.0000	0.0000	0.0000	0.0000	0.0000	0.0000	0.0000	0.0000	0.0000	0.0000	0.0000	0.0000	0.0000	0.0000
Vendor	2.4900e-003	0.0986	0.0196	3.2000e-004	7.9300e-003	1.0000e-004	8.0300e-003	2.2900e-003	1.0000e-004	2.3900e-003	0.0000	30.8717	30.8717	1.0000e-003	0.0000	30.8966
Worker	4.4500e-003	2.6500e-003	0.0283	8.0000e-005	9.5600e-003	6.0000e-005	9.6200e-003	2.5400e-003	6.0000e-005	2.6000e-003	0.0000	7.3884	7.3884	1.8000e-004	0.0000	7.3928
Total	**6.9400e-003**	**0.1012**	**0.0478**	**4.0000e-004**	**0.0175**	**1.6000e-004**	**0.0177**	**4.8300e-003**	**1.6000e-004**	**4.9900e-003**	**0.0000**	**38.2600**	**38.2600**	**1.1800e-003**	**0.0000**	**38.2894**

Mitigated Construction On-Site

	ROG	NOx	CO	SO2	Fugitive PM10	Exhaust PM10	PM10 Total	Fugitive PM2.5	Exhaust PM2.5	PM2.5 Total	Bio- CO2	NBio- CO2	Total CO2	CH4	N2O	CO2e
Category	tons/yr										MT/yr					
Off-Road	0.0944	0.8631	0.9746	1.6200e-003		0.0420	0.0420		0.0395	0.0395	0.0000	139.0827	139.0827	0.0331	0.0000	139.9098
Total	**0.0944**	**0.8631**	**0.9746**	**1.6200e-003**		**0.0420**	**0.0420**		**0.0395**	**0.0395**	**0.0000**	**139.0827**	**139.0827**	**0.0331**	**0.0000**	**139.9098**

3.5 Building Construction - 2023

Mitigated Construction Off-Site

	ROG	NOx	CO	SO2	Fugitive PM10	Exhaust PM10	PM10 Total	Fugitive PM2.5	Exhaust PM2.5	PM2.5 Total	Bio- CO2	NBio- CO2	Total CO2	CH4	N2O	CO2e
Category	tons/yr										MT/yr					
Hauling	0.0000	0.0000	0.0000	0.0000	0.0000	0.0000	0.0000	0.0000	0.0000	0.0000	0.0000	0.0000	0.0000	0.0000	0.0000	0.0000
Vendor	2.4900e-003	0.0986	0.0196	3.2000e-004	7.9300e-003	1.0000e-004	8.0300e-003	2.2900e-003	1.0000e-004	2.3900e-003	0.0000	30.8717	30.8717	1.0000e-003	0.0000	30.8966
Worker	4.4500e-003	2.6500e-003	0.0283	8.0000e-005	9.5600e-003	6.0000e-005	9.6200e-003	2.5400e-003	6.0000e-005	2.6000e-003	0.0000	7.3884	7.3884	1.8000e-004	0.0000	7.3928
Total	**6.9400e-003**	**0.1012**	**0.0478**	**4.0000e-004**	**0.0175**	**1.6000e-004**	**0.0177**	**4.8300e-003**	**1.6000e-004**	**4.9900e-003**	**0.0000**	**38.2600**	**38.2600**	**1.1800e-003**	**0.0000**	**38.2894**

3.6 Paving - 2023

Unmitigated Construction On-Site

	ROG	NOx	CO	SO2	Fugitive PM10	Exhaust PM10	PM10 Total	Fugitive PM2.5	Exhaust PM2.5	PM2.5 Total	Bio- CO2	NBio- CO2	Total CO2	CH4	N2O	CO2e
Category	tons/yr										MT/yr					
Off-Road	0.0160	0.1580	0.2261	3.5000e-004		7.9100e-003	7.9100e-003		7.2800e-003	7.2800e-003	0.0000	31.0416	31.0416	0.0100	0.0000	31.2926
Paving	0.0000					0.0000	0.0000		0.0000	0.0000	0.0000	0.0000	0.0000	0.0000	0.0000	0.0000
Total	**0.0160**	**0.1580**	**0.2261**	**3.5000e-004**		**7.9100e-003**	**7.9100e-003**		**7.2800e-003**	**7.2800e-003**	**0.0000**	**31.0416**	**31.0416**	**0.0100**	**0.0000**	**31.2926**

3.6 Paving - 2023

Unmitigated Construction Off-Site

	ROG	NOx	CO	SO2	Fugitive PM10	Exhaust PM10	PM10 Total	Fugitive PM2.5	Exhaust PM2.5	PM2.5 Total	Bio- CO2	NBio- CO2	Total CO2	CH4	N2O	CO2e
Category	tons/yr										MT/yr					
Hauling	0.0000	0.0000	0.0000	0.0000	0.0000	0.0000	0.0000	0.0000	0.0000	0.0000	0.0000	0.0000	0.0000	0.0000	0.0000	0.0000
Vendor	0.0000	0.0000	0.0000	0.0000	0.0000	0.0000	0.0000	0.0000	0.0000	0.0000	0.0000	0.0000	0.0000	0.0000	0.0000	0.0000
Worker	8.6000e-004	5.1000e-004	5.4800e-003	2.0000e-005	1.8500e-003	1.0000e-005	1.8600e-003	4.9000e-004	1.0000e-005	5.0000e-004	0.0000	1.4315	1.4315	3.0000e-005	0.0000	1.4324
Total	**8.6000e-004**	**5.1000e-004**	**5.4800e-003**	**2.0000e-005**	**1.8500e-003**	**1.0000e-005**	**1.8600e-003**	**4.9000e-004**	**1.0000e-005**	**5.0000e-004**	**0.0000**	**1.4315**	**1.4315**	**3.0000e-005**	**0.0000**	**1.4324**

Mitigated Construction On-Site

	ROG	NOx	CO	SO2	Fugitive PM10	Exhaust PM10	PM10 Total	Fugitive PM2.5	Exhaust PM2.5	PM2.5 Total	Bio- CO2	NBio- CO2	Total CO2	CH4	N2O	CO2e
Category	tons/yr										MT/yr					
Off-Road	0.0160	0.1580	0.2261	3.5000e-004		7.9100e-003	7.9100e-003		7.2800e-003	7.2800e-003	0.0000	31.0416	31.0416	0.0100	0.0000	31.2926
Paving	0.0000					0.0000	0.0000		0.0000	0.0000	0.0000	0.0000	0.0000	0.0000	0.0000	0.0000
Total	**0.0160**	**0.1580**	**0.2261**	**3.5000e-004**		**7.9100e-003**	**7.9100e-003**		**7.2800e-003**	**7.2800e-003**	**0.0000**	**31.0416**	**31.0416**	**0.0100**	**0.0000**	**31.2926**

3.6 Paving - 2023

Mitigated Construction Off-Site

	ROG	NOx	CO	SO2	Fugitive PM10	Exhaust PM10	PM10 Total	Fugitive PM2.5	Exhaust PM2.5	PM2.5 Total	Bio- CO2	NBio- CO2	Total CO2	CH4	N2O	CO2e
Category	tons/yr										MT/yr					
Hauling	0.0000	0.0000	0.0000	0.0000	0.0000	0.0000	0.0000	0.0000	0.0000	0.0000	0.0000	0.0000	0.0000	0.0000	0.0000	0.0000
Vendor	0.0000	0.0000	0.0000	0.0000	0.0000	0.0000	0.0000	0.0000	0.0000	0.0000	0.0000	0.0000	0.0000	0.0000	0.0000	0.0000
Worker	8.6000e-004	5.1000e-004	5.4800e-003	2.0000e-005	1.8500e-003	1.0000e-005	1.8600e-003	4.9000e-004	1.0000e-005	5.0000e-004	0.0000	1.4315	1.4315	3.0000e-005	0.0000	1.4324
Total	**8.6000e-004**	**5.1000e-004**	**5.4800e-003**	**2.0000e-005**	**1.8500e-003**	**1.0000e-005**	**1.8600e-003**	**4.9000e-004**	**1.0000e-005**	**5.0000e-004**	**0.0000**	**1.4315**	**1.4315**	**3.0000e-005**	**0.0000**	**1.4324**

3.6 Paving - 2024

Unmitigated Construction On-Site

	ROG	NOx	CO	SO2	Fugitive PM10	Exhaust PM10	PM10 Total	Fugitive PM2.5	Exhaust PM2.5	PM2.5 Total	Bio- CO2	NBio- CO2	Total CO2	CH4	N2O	CO2e
Category	tons/yr										MT/yr					
Off-Road	0.0588	0.5667	0.8702	1.3600e-003		0.0279	0.0279		0.0257	0.0257	0.0000	119.1579	119.1579	0.0385	0.0000	120.1213
Paving	0.0000					0.0000	0.0000		0.0000	0.0000	0.0000	0.0000	0.0000	0.0000	0.0000	0.0000
Total	**0.0588**	**0.5667**	**0.8702**	**1.3600e-003**		**0.0279**	**0.0279**		**0.0257**	**0.0257**	**0.0000**	**119.1579**	**119.1579**	**0.0385**	**0.0000**	**120.1213**

3.6 Paving - 2024

Unmitigated Construction Off-Site

	ROG	NOx	CO	SO2	Fugitive PM10	Exhaust PM10	PM10 Total	Fugitive PM2.5	Exhaust PM2.5	PM2.5 Total	Bio- CO2	NBio- CO2	Total CO2	CH4	N2O	CO2e
Category	tons/yr										MT/yr					
Hauling	0.0000	0.0000	0.0000	0.0000	0.0000	0.0000	0.0000	0.0000	0.0000	0.0000	0.0000	0.0000	0.0000	0.0000	0.0000	0.0000
Vendor	0.0000	0.0000	0.0000	0.0000	0.0000	0.0000	0.0000	0.0000	0.0000	0.0000	0.0000	0.0000	0.0000	0.0000	0.0000	0.0000
Worker	3.0800e-003	1.7700e-003	0.0193	6.0000e-005	7.1100e-003	4.0000e-005	7.1500e-003	1.8900e-003	4.0000e-005	1.9300e-003	0.0000	5.2775	5.2775	1.2000e-004	0.0000	5.2805
Total	**3.0800e-003**	**1.7700e-003**	**0.0193**	**6.0000e-005**	**7.1100e-003**	**4.0000e-005**	**7.1500e-003**	**1.8900e-003**	**4.0000e-005**	**1.9300e-003**	**0.0000**	**5.2775**	**5.2775**	**1.2000e-004**	**0.0000**	**5.2805**

Mitigated Construction On-Site

	ROG	NOx	CO	SO2	Fugitive PM10	Exhaust PM10	PM10 Total	Fugitive PM2.5	Exhaust PM2.5	PM2.5 Total	Bio- CO2	NBio- CO2	Total CO2	CH4	N2O	CO2e
Category	tons/yr										MT/yr					
Off-Road	0.0588	0.5667	0.8702	1.3600e-003		0.0279	0.0279		0.0257	0.0257	0.0000	119.1577	119.1577	0.0385	0.0000	120.1212
Paving	0.0000					0.0000	0.0000		0.0000	0.0000	0.0000	0.0000	0.0000	0.0000	0.0000	0.0000
Total	**0.0588**	**0.5667**	**0.8702**	**1.3600e-003**		**0.0279**	**0.0279**		**0.0257**	**0.0257**	**0.0000**	**119.1577**	**119.1577**	**0.0385**	**0.0000**	**120.1212**

3.6 Paving - 2024

Mitigated Construction Off-Site

	ROG	NOx	CO	SO2	Fugitive PM10	Exhaust PM10	PM10 Total	Fugitive PM2.5	Exhaust PM2.5	PM2.5 Total	Bio- CO2	NBio- CO2	Total CO2	CH4	N2O	CO2e
Category	tons/yr										MT/yr					
Hauling	0.0000	0.0000	0.0000	0.0000	0.0000	0.0000	0.0000	0.0000	0.0000	0.0000	0.0000	0.0000	0.0000	0.0000	0.0000	0.0000
Vendor	0.0000	0.0000	0.0000	0.0000	0.0000	0.0000	0.0000	0.0000	0.0000	0.0000	0.0000	0.0000	0.0000	0.0000	0.0000	0.0000
Worker	3.0800e-003	1.7700e-003	0.0193	6.0000e-005	7.1100e-003	4.0000e-005	7.1500e-003	1.8900e-003	4.0000e-005	1.9300e-003	0.0000	5.2775	5.2775	1.2000e-004	0.0000	5.2805
Total	**3.0800e-003**	**1.7700e-003**	**0.0193**	**6.0000e-005**	**7.1100e-003**	**4.0000e-005**	**7.1500e-003**	**1.8900e-003**	**4.0000e-005**	**1.9300e-003**	**0.0000**	**5.2775**	**5.2775**	**1.2000e-004**	**0.0000**	**5.2805**

4.0 Operational Detail - Mobile

4.1 Mitigation Measures Mobile

	ROG	NOx	CO	SO2	Fugitive PM10	Exhaust PM10	PM10 Total	Fugitive PM2.5	Exhaust PM2.5	PM2.5 Total	Bio- CO2	NBio- CO2	Total CO2	CH4	N2O	CO2e
Category	tons/yr										MT/yr					
Mitigated	0.0000	0.0000	0.0000	0.0000	0.0000	0.0000	0.0000	0.0000	0.0000	0.0000	0.0000	0.0000	0.0000	0.0000	0.0000	0.0000
Unmitigated	0.0000	0.0000	0.0000	0.0000	0.0000	0.0000	0.0000	0.0000	0.0000	0.0000	0.0000	0.0000	0.0000	0.0000	0.0000	0.0000

4.2 Trip Summary Information

	Average Daily Trip Rate			Unmitigated	Mitigated
Land Use	Weekday	Saturday	Sunday	Annual VMT	Annual VMT
City Park	0.00	0.00	0.00		
Total	0.00	0.00	0.00		

4.3 Trip Type Information

	Miles			Trip %			Trip Purpose %		
Land Use	H-W or C-W	H-S or C-C	H-O or C-NW	H-W or C-W	H-S or C-C	H-O or C-NW	Primary	Diverted	Pass-by
City Park	9.50	7.30	7.30	0.00	0.00	0.00	0	0	0

4.4 Fleet Mix

Land Use	LDA	LDT1	LDT2	MDV	LHD1	LHD2	MHD	HHD	OBUS	UBUS	MCY	SBUS	MH
City Park	0.541226	0.031357	0.176167	0.121135	0.017229	0.004544	0.020399	0.079136	0.001813	0.001177	0.004121	0.001075	0.000622

5.0 Energy Detail

Historical Energy Use: N

5.1 Mitigation Measures Energy

	ROG	NOx	CO	SO2	Fugitive PM10	Exhaust PM10	PM10 Total	Fugitive PM2.5	Exhaust PM2.5	PM2.5 Total	Bio- CO2	NBio- CO2	Total CO2	CH4	N2O	CO2e
Category	tons/yr										MT/yr					
Electricity Mitigated						0.0000	0.0000		0.0000	0.0000	0.0000	0.0000	0.0000	0.0000	0.0000	0.0000
Electricity Unmitigated						0.0000	0.0000		0.0000	0.0000	0.0000	0.0000	0.0000	0.0000	0.0000	0.0000
NaturalGas Mitigated	0.0000	0.0000	0.0000	0.0000		0.0000	0.0000		0.0000	0.0000	0.0000	0.0000	0.0000	0.0000	0.0000	0.0000
NaturalGas Unmitigated	0.0000	0.0000	0.0000	0.0000		0.0000	0.0000		0.0000	0.0000	0.0000	0.0000	0.0000	0.0000	0.0000	0.0000

5.2 Energy by Land Use - NaturalGas

Unmitigated

	NaturalGas Use	ROG	NOx	CO	SO2	Fugitive PM10	Exhaust PM10	PM10 Total	Fugitive PM2.5	Exhaust PM2.5	PM2.5 Total	Bio- CO2	NBio- CO2	Total CO2	CH4	N2O	CO2e
Land Use	kBTU/yr	tons/yr										MT/yr					
City Park	0	0.0000	0.0000	0.0000	0.0000		0.0000	0.0000		0.0000	0.0000	0.0000	0.0000	0.0000	0.0000	0.0000	0.0000
Total		**0.0000**	**0.0000**	**0.0000**	**0.0000**		**0.0000**	**0.0000**		**0.0000**	**0.0000**	**0.0000**	**0.0000**	**0.0000**	**0.0000**	**0.0000**	**0.0000**

5.2 Energy by Land Use - NaturalGas

Mitigated

	NaturalGas Use	ROG	NOx	CO	SO2	Fugitive PM10	Exhaust PM10	PM10 Total	Fugitive PM2.5	Exhaust PM2.5	PM2.5 Total	Bio- CO2	NBio- CO2	Total CO2	CH4	N2O	CO2e
Land Use	kBTU/yr	tons/yr										MT/yr					
City Park	0	0.0000	0.0000	0.0000	0.0000		0.0000	0.0000		0.0000	0.0000	0.0000	0.0000	0.0000	0.0000	0.0000	0.0000
Total		**0.0000**	**0.0000**	**0.0000**	**0.0000**		**0.0000**	**0.0000**		**0.0000**	**0.0000**	**0.0000**	**0.0000**	**0.0000**	**0.0000**	**0.0000**	**0.0000**

5.3 Energy by Land Use - Electricity

Unmitigated

	Electricity Use	Total CO2	CH4	N2O	CO2e
Land Use	kWh/yr	MT/yr			
City Park	0	0.0000	0.0000	0.0000	0.0000
Total		**0.0000**	**0.0000**	**0.0000**	**0.0000**

5.3 Energy by Land Use - Electricity

Mitigated

	Electricity Use	Total CO2	CH4	N2O	CO2e
Land Use	kWh/yr	MT/yr			
City Park	0	0.0000	0.0000	0.0000	0.0000
Total		**0.0000**	**0.0000**	**0.0000**	**0.0000**

6.0 Area Detail

6.1 Mitigation Measures Area

	ROG	NOx	CO	SO2	Fugitive PM10	Exhaust PM10	PM10 Total	Fugitive PM2.5	Exhaust PM2.5	PM2.5 Total	Bio- CO2	NBio- CO2	Total CO2	CH4	N2O	CO2e
Category	tons/yr										MT/yr					
Mitigated	0.0460	1.0000e-005	1.0300e-003	0.0000		0.0000	0.0000		0.0000	0.0000	0.0000	2.0000e-003	2.0000e-003	1.0000e-005	0.0000	2.1300e-003
Unmitigated	0.0460	1.0000e-005	1.0300e-003	0.0000		0.0000	0.0000		0.0000	0.0000	0.0000	2.0000e-003	2.0000e-003	1.0000e-005	0.0000	2.1300e-003

6.2 Area by SubCategory

Unmitigated

	ROG	NOx	CO	SO2	Fugitive PM10	Exhaust PM10	PM10 Total	Fugitive PM2.5	Exhaust PM2.5	PM2.5 Total	Bio- CO2	NBio- CO2	Total CO2	CH4	N2O	CO2e
SubCategory	tons/yr										MT/yr					
Architectural Coating	0.0000					0.0000	0.0000		0.0000	0.0000	0.0000	0.0000	0.0000	0.0000	0.0000	0.0000
Consumer Products	0.0459					0.0000	0.0000		0.0000	0.0000	0.0000	0.0000	0.0000	0.0000	0.0000	0.0000
Landscaping	9.0000e-005	1.0000e-005	1.0300e-003	0.0000		0.0000	0.0000		0.0000	0.0000	0.0000	2.0000e-003	2.0000e-003	1.0000e-005	0.0000	2.1300e-003
Total	**0.0460**	**1.0000e-005**	**1.0300e-003**	**0.0000**		**0.0000**	**0.0000**		**0.0000**	**0.0000**	**0.0000**	**2.0000e-003**	**2.0000e-003**	**1.0000e-005**	**0.0000**	**2.1300e-003**

Mitigated

	ROG	NOx	CO	SO2	Fugitive PM10	Exhaust PM10	PM10 Total	Fugitive PM2.5	Exhaust PM2.5	PM2.5 Total	Bio- CO2	NBio- CO2	Total CO2	CH4	N2O	CO2e
SubCategory	tons/yr										MT/yr					
Architectural Coating	0.0000					0.0000	0.0000		0.0000	0.0000	0.0000	0.0000	0.0000	0.0000	0.0000	0.0000
Consumer Products	0.0459					0.0000	0.0000		0.0000	0.0000	0.0000	0.0000	0.0000	0.0000	0.0000	0.0000
Landscaping	9.0000e-005	1.0000e-005	1.0300e-003	0.0000		0.0000	0.0000		0.0000	0.0000	0.0000	2.0000e-003	2.0000e-003	1.0000e-005	0.0000	2.1300e-003
Total	**0.0460**	**1.0000e-005**	**1.0300e-003**	**0.0000**		**0.0000**	**0.0000**		**0.0000**	**0.0000**	**0.0000**	**2.0000e-003**	**2.0000e-003**	**1.0000e-005**	**0.0000**	**2.1300e-003**

7.0 Water Detail

7.1 Mitigation Measures Water

	Total CO2	CH4	N2O	CO2e
Category	MT/yr			
Mitigated	148.8155	6.1400e-003	1.2700e-003	149.3479
Unmitigated	148.8155	6.1400e-003	1.2700e-003	149.3479

7.2 Water by Land Use

Unmitigated

	Indoor/Outdoor Use	Total CO2	CH4	N2O	CO2e
Land Use	Mgal	MT/yr			
City Park	0 / 133.446	148.8155	6.1400e-003	1.2700e-003	149.3479
Total		**148.8155**	**6.1400e-003**	**1.2700e-003**	**149.3479**

7.2 Water by Land Use

Mitigated

	Indoor/Outdoor Use	Total CO2	CH4	N2O	CO2e
Land Use	Mgal	MT/yr			
City Park	0 / 133.446	148.8155	6.1400e-003	1.2700e-003	149.3479
Total		**148.8155**	**6.1400e-003**	**1.2700e-003**	**149.3479**

8.0 Waste Detail

8.1 Mitigation Measures Waste

Category/Year

	Total CO2	CH4	N2O	CO2e
	MT/yr			
Mitigated	1.9548	0.1155	0.0000	4.8429
Unmitigated	1.9548	0.1155	0.0000	4.8429

8.2 Waste by Land Use

Unmitigated

	Waste Disposed	Total CO2	CH4	N2O	CO2e
Land Use	tons	MT/yr			
City Park	9.63	1.9548	0.1155	0.0000	4.8429
Total		**1.9548**	**0.1155**	**0.0000**	**4.8429**

Mitigated

	Waste Disposed	Total CO2	CH4	N2O	CO2e
Land Use	tons	MT/yr			
City Park	9.63	1.9548	0.1155	0.0000	4.8429
Total		**1.9548**	**0.1155**	**0.0000**	**4.8429**

9.0 Operational Offroad

Equipment Type	Number	Hours/Day	Days/Year	Horse Power	Load Factor	Fuel Type

10.0 Stationary Equipment

Fire Pumps and Emergency Generators

Equipment Type	Number	Hours/Day	Hours/Year	Horse Power	Load Factor	Fuel Type

Boilers

Equipment Type	Number	Heat Input/Day	Heat Input/Year	Boiler Rating	Fuel Type

User Defined Equipment

Equipment Type	Number

11.0 Vegetation

	Total CO2	CH4	N2O	CO2e
Category	MT			
Unmitigated	1,239.0000	0.0000	0.0000	1,239.0000

11.2 Net New Trees

Species Class

	Number of Trees	Total CO2	CH4	N2O	CO2e
		MT			
Miscellaneous	1750	1,239.0000	0.0000	0.0000	1,239.0000
Total		**1,239.0000**	**0.0000**	**0.0000**	**1,239.0000**

Butterfield Corridor

Tulare County, Summer

1.0 Project Characteristics

1.1 Land Usage

Land Uses	Size	Metric	Lot Acreage	Floor Surface Area	Population
City Park	112.00	Acre	112.00	4,878,720.00	0

1.2 Other Project Characteristics

Urbanization	Urban	**Wind Speed (m/s)**	2.2	**Precipitation Freq (Days)**	51
Climate Zone	7			**Operational Year**	2024
Utility Company	Southern California Edison				
CO2 Intensity (lb/MWhr)	702.44	**CH4 Intensity (lb/MWhr)**	0.029	**N2O Intensity (lb/MWhr)**	0.006

1.3 User Entered Comments & Non-Default Data

Project Characteristics -

Land Use -

Construction Phase - Project will take place over 4 years. It is a multi use trail, no buildings will be constructed. No parking will be a part of this project.

Trips and VMT - The project is a multi modal trail. No structures are being built.

Vehicle Trips - The project is a multi use trail, no parking is provided, no operational vehicle trips are anticipated.

Energy Use - Any trail lighting will be solar powered.

Land Use Change -

Sequestration -

Construction Off-road Equipment Mitigation -

Table Name	Column Name	Default Value	New Value
tblConstructionPhase	NumDays	3,100.00	120.00
tblConstructionPhase	NumDays	220.00	150.00
tblSequestration	NumberOfNewTrees	0.00	1,750.00
tblTripsAndVMT	VendorTripNumber	800.00	20.00
tblTripsAndVMT	WorkerTripNumber	2,049.00	20.00
tblVehicleTrips	CC_TTP	48.00	0.00
tblVehicleTrips	CNW_TTP	19.00	0.00
tblVehicleTrips	CW_TTP	33.00	0.00
tblVehicleTrips	DV_TP	28.00	0.00
tblVehicleTrips	PB_TP	6.00	0.00
tblVehicleTrips	PR_TP	66.00	0.00
tblVehicleTrips	ST_TR	22.75	0.00
tblVehicleTrips	SU_TR	16.74	0.00
tblVehicleTrips	WD_TR	1.89	0.00

2.0 Emissions Summary

2.1 Overall Construction (Maximum Daily Emission)

Unmitigated Construction

	ROG	NOx	CO	SO2	Fugitive PM10	Exhaust PM10	PM10 Total	Fugitive PM2.5	Exhaust PM2.5	PM2.5 Total	Bio- CO2	NBio- CO2	Total CO2	CH4	N2O	CO2e
Year	lb/day										lb/day					
2021	3.9773	40.5438	22.0659	0.0400	18.2141	2.0454	20.2596	9.9699	1.8818	11.8517	0.0000	3,868.2013	3,868.2013	1.1962	0.0000	3,894.6609
2022	3.7163	38.8897	29.6484	0.0636	18.2141	1.6359	19.8276	9.9699	1.5051	11.4543	0.0000	6,166.0635	6,166.0635	1.9483	0.0000	6,214.7722
2023	3.4063	34.5568	28.6013	0.0636	8.8376	1.4255	10.2631	3.6401	1.3115	4.9515	0.0000	6,160.3966	6,160.3966	1.9479	0.0000	6,209.0938
2024	1.0471	9.5523	15.0058	0.0239	0.1232	0.4692	0.5925	0.0327	0.4317	0.4644	0.0000	2,314.8088	2,314.8088	0.7164	0.0000	2,332.7191
Maximum	**3.9773**	**40.5438**	**29.6484**	**0.0636**	**18.2141**	**2.0454**	**20.2596**	**9.9699**	**1.8818**	**11.8517**	**0.0000**	**6,166.0635**	**6,166.0635**	**1.9483**	**0.0000**	**6,214.7722**

2.1 Overall Construction (Maximum Daily Emission)

Mitigated Construction

	ROG	NOx	CO	SO2	Fugitive PM10	Exhaust PM10	PM10 Total	Fugitive PM2.5	Exhaust PM2.5	PM2.5 Total	Bio- CO2	NBio- CO2	Total CO2	CH4	N2O	CO2e
Year	lb/day										lb/day					
2021	3.9773	40.5438	22.0659	0.0400	8.2777	2.0454	10.3231	4.5080	1.8818	6.3898	0.0000	3,868.2013	3,868.2013	1.1962	0.0000	3,894.6609
2022	3.7163	38.8897	29.6484	0.0636	8.2777	1.6359	9.8912	4.5080	1.5051	5.9925	0.0000	6,166.0635	6,166.0635	1.9483	0.0000	6,214.7722
2023	3.4063	34.5568	28.6013	0.0636	4.0673	1.4255	5.4928	1.6620	1.3115	2.9735	0.0000	6,160.3966	6,160.3966	1.9479	0.0000	6,209.0938
2024	1.0471	9.5523	15.0058	0.0239	0.1232	0.4692	0.5925	0.0327	0.4317	0.4644	0.0000	2,314.8088	2,314.8088	0.7164	0.0000	2,332.7191
Maximum	**3.9773**	**40.5438**	**29.6484**	**0.0636**	**8.2777**	**2.0454**	**10.3231**	**4.5080**	**1.8818**	**6.3898**	**0.0000**	**6,166.0635**	**6,166.0635**	**1.9483**	**0.0000**	**6,214.7722**

	ROG	NOx	CO	SO2	Fugitive PM10	Exhaust PM10	PM10 Total	Fugitive PM2.5	Exhaust PM2.5	PM2.5 Total	Bio- CO2	NBio-CO2	Total CO2	CH4	N20	CO2e
Percent Reduction	**0.00**	**0.00**	**0.00**	**0.00**	**54.29**	**0.00**	**48.37**	**54.64**	**0.00**	**44.92**	**0.00**	**0.00**	**0.00**	**0.00**	**0.00**	**0.00**

2.2 Overall Operational

Unmitigated Operational

	ROG	NOx	CO	SO2	Fugitive PM10	Exhaust PM10	PM10 Total	Fugitive PM2.5	Exhaust PM2.5	PM2.5 Total	Bio- CO2	NBio- CO2	Total CO2	CH4	N2O	CO2e
Category	lb/day										lb/day					
Area	0.2524	1.0000e-004	0.0114	0.0000		4.0000e-005	4.0000e-005		4.0000e-005	4.0000e-005		0.0245	0.0245	6.0000e-005		0.0261
Energy	0.0000	0.0000	0.0000	0.0000		0.0000	0.0000		0.0000	0.0000		0.0000	0.0000	0.0000	0.0000	0.0000
Mobile	0.0000	0.0000	0.0000	0.0000	0.0000	0.0000	0.0000	0.0000	0.0000	0.0000		0.0000	0.0000	0.0000		0.0000
Total	**0.2524**	**1.0000e-004**	**0.0114**	**0.0000**	**0.0000**	**4.0000e-005**	**4.0000e-005**	**0.0000**	**4.0000e-005**	**4.0000e-005**		**0.0245**	**0.0245**	**6.0000e-005**	**0.0000**	**0.0261**

Mitigated Operational

	ROG	NOx	CO	SO2	Fugitive PM10	Exhaust PM10	PM10 Total	Fugitive PM2.5	Exhaust PM2.5	PM2.5 Total	Bio- CO2	NBio- CO2	Total CO2	CH4	N2O	CO2e
Category	lb/day										lb/day					
Area	0.2524	1.0000e-004	0.0114	0.0000		4.0000e-005	4.0000e-005		4.0000e-005	4.0000e-005		0.0245	0.0245	6.0000e-005		0.0261
Energy	0.0000	0.0000	0.0000	0.0000		0.0000	0.0000		0.0000	0.0000		0.0000	0.0000	0.0000	0.0000	0.0000
Mobile	0.0000	0.0000	0.0000	0.0000	0.0000	0.0000	0.0000	0.0000	0.0000	0.0000		0.0000	0.0000	0.0000		0.0000
Total	**0.2524**	**1.0000e-004**	**0.0114**	**0.0000**	**0.0000**	**4.0000e-005**	**4.0000e-005**	**0.0000**	**4.0000e-005**	**4.0000e-005**		**0.0245**	**0.0245**	**6.0000e-005**	**0.0000**	**0.0261**

	ROG	NOx	CO	SO2	Fugitive PM10	Exhaust PM10	PM10 Total	Fugitive PM2.5	Exhaust PM2.5	PM2.5 Total	Bio- CO2	NBio-CO2	Total CO2	CH4	N20	CO2e
Percent Reduction	**0.00**	**0.00**	**0.00**	**0.00**	**0.00**	**0.00**	**0.00**	**0.00**	**0.00**	**0.00**	**0.00**	**0.00**	**0.00**	**0.00**	**0.00**	**0.00**

3.0 Construction Detail

Construction Phase

Phase Number	Phase Name	Phase Type	Start Date	End Date	Num Days Week	Num Days	Phase Description
1	Demolition	Demolition	1/1/2021	10/7/2021	5	200	
2	Site Preparation	Site Preparation	10/8/2021	3/24/2022	5	120	
3	Grading	Grading	3/25/2022	6/1/2023	5	310	
4	Building Construction	Building Construction	6/2/2023	11/16/2023	5	120	
5	Paving	Paving	11/17/2023	6/13/2024	5	150	

Acres of Grading (Site Preparation Phase): 0

Acres of Grading (Grading Phase): 775

Acres of Paving: 0

Residential Indoor: 0; Residential Outdoor: 0; Non-Residential Indoor: 0; Non-Residential Outdoor: 0; Striped Parking Area: 0 (Architectural Coating – sqft)

OffRoad Equipment

Butterfield Corridor - Tulare County, Summer

Phase Name	Offroad Equipment Type	Amount	Usage Hours	Horse Power	Load Factor
Demolition	Concrete/Industrial Saws	1	8.00	81	0.73
Demolition	Excavators	3	8.00	158	0.38
Demolition	Rubber Tired Dozers	2	8.00	247	0.40
Site Preparation	Rubber Tired Dozers	3	8.00	247	0.40
Site Preparation	Tractors/Loaders/Backhoes	4	8.00	97	0.37
Grading	Excavators	2	8.00	158	0.38
Grading	Graders	1	8.00	187	0.41
Grading	Rubber Tired Dozers	1	8.00	247	0.40
Grading	Scrapers	2	8.00	367	0.48
Grading	Tractors/Loaders/Backhoes	2	8.00	97	0.37
Building Construction	Cranes	1	7.00	231	0.29
Building Construction	Forklifts	3	8.00	89	0.20
Building Construction	Generator Sets	1	8.00	84	0.74
Building Construction	Tractors/Loaders/Backhoes	3	7.00	97	0.37
Building Construction	Welders	1	8.00	46	0.45
Paving	Pavers	2	8.00	130	0.42
Paving	Paving Equipment	2	8.00	132	0.36
Paving	Rollers	2	8.00	80	0.38

Trips and VMT

Phase Name	Offroad Equipment Count	Worker Trip Number	Vendor Trip Number	Hauling Trip Number	Worker Trip Length	Vendor Trip Length	Hauling Trip Length	Worker Vehicle Class	Vendor Vehicle Class	Hauling Vehicle Class
Demolition	6	15.00	0.00	0.00	10.80	7.30	20.00	LD_Mix	HDT_Mix	HHDT
Site Preparation	7	18.00	0.00	0.00	10.80	7.30	20.00	LD_Mix	HDT_Mix	HHDT
Grading	8	20.00	0.00	0.00	10.80	7.30	20.00	LD_Mix	HDT_Mix	HHDT
Building Construction	9	20.00	20.00	0.00	10.80	7.30	20.00	LD_Mix	HDT_Mix	HHDT
Paving	6	15.00	0.00	0.00	10.80	7.30	20.00	LD_Mix	HDT_Mix	HHDT

3.1 Mitigation Measures Construction

Water Exposed Area

3.2 Demolition - 2021

Unmitigated Construction On-Site

	ROG	NOx	CO	SO2	Fugitive PM10	Exhaust PM10	PM10 Total	Fugitive PM2.5	Exhaust PM2.5	PM2.5 Total	Bio- CO2	NBio- CO2	Total CO2	CH4	N2O	CO2e
Category	lb/day										lb/day					
Off-Road	3.1651	31.4407	21.5650	0.0388		1.5513	1.5513		1.4411	1.4411		3,747.9449	3,747.9449	1.0549		3,774.3174
Total	**3.1651**	**31.4407**	**21.5650**	**0.0388**		**1.5513**	**1.5513**		**1.4411**	**1.4411**		**3,747.9449**	**3,747.9449**	**1.0549**		**3,774.3174**

3.2 Demolition - 2021

Unmitigated Construction Off-Site

	ROG	NOx	CO	SO2	Fugitive PM10	Exhaust PM10	PM10 Total	Fugitive PM2.5	Exhaust PM2.5	PM2.5 Total	Bio- CO2	NBio- CO2	Total CO2	CH4	N2O	CO2e
Category	lb/day										lb/day					
Hauling	0.0000	0.0000	0.0000	0.0000	0.0000	0.0000	0.0000	0.0000	0.0000	0.0000		0.0000	0.0000	0.0000		0.0000
Vendor	0.0000	0.0000	0.0000	0.0000	0.0000	0.0000	0.0000	0.0000	0.0000	0.0000		0.0000	0.0000	0.0000		0.0000
Worker	0.0743	0.0390	0.5009	1.2100e-003	0.1232	8.1000e-004	0.1240	0.0327	7.4000e-004	0.0334		120.2564	120.2564	3.4900e-003		120.3436
Total	**0.0743**	**0.0390**	**0.5009**	**1.2100e-003**	**0.1232**	**8.1000e-004**	**0.1240**	**0.0327**	**7.4000e-004**	**0.0334**		**120.2564**	**120.2564**	**3.4900e-003**		**120.3436**

Mitigated Construction On-Site

	ROG	NOx	CO	SO2	Fugitive PM10	Exhaust PM10	PM10 Total	Fugitive PM2.5	Exhaust PM2.5	PM2.5 Total	Bio- CO2	NBio- CO2	Total CO2	CH4	N2O	CO2e
Category	lb/day										lb/day					
Off-Road	3.1651	31.4407	21.5650	0.0388		1.5513	1.5513		1.4411	1.4411	0.0000	3,747.9449	3,747.9449	1.0549		3,774.3174
Total	**3.1651**	**31.4407**	**21.5650**	**0.0388**		**1.5513**	**1.5513**		**1.4411**	**1.4411**	**0.0000**	**3,747.9449**	**3,747.9449**	**1.0549**		**3,774.3174**

3.2 Demolition - 2021

Mitigated Construction Off-Site

	ROG	NOx	CO	SO2	Fugitive PM10	Exhaust PM10	PM10 Total	Fugitive PM2.5	Exhaust PM2.5	PM2.5 Total	Bio- CO2	NBio- CO2	Total CO2	CH4	N2O	CO2e
Category	lb/day										lb/day					
Hauling	0.0000	0.0000	0.0000	0.0000	0.0000	0.0000	0.0000	0.0000	0.0000	0.0000		0.0000	0.0000	0.0000		0.0000
Vendor	0.0000	0.0000	0.0000	0.0000	0.0000	0.0000	0.0000	0.0000	0.0000	0.0000		0.0000	0.0000	0.0000		0.0000
Worker	0.0743	0.0390	0.5009	1.2100e-003	0.1232	8.1000e-004	0.1240	0.0327	7.4000e-004	0.0334		120.2564	120.2564	3.4900e-003		120.3436
Total	**0.0743**	**0.0390**	**0.5009**	**1.2100e-003**	**0.1232**	**8.1000e-004**	**0.1240**	**0.0327**	**7.4000e-004**	**0.0334**		**120.2564**	**120.2564**	**3.4900e-003**		**120.3436**

3.3 Site Preparation - 2021

Unmitigated Construction On-Site

	ROG	NOx	CO	SO2	Fugitive PM10	Exhaust PM10	PM10 Total	Fugitive PM2.5	Exhaust PM2.5	PM2.5 Total	Bio- CO2	NBio- CO2	Total CO2	CH4	N2O	CO2e
Category	lb/day										lb/day					
Fugitive Dust					18.0663	0.0000	18.0663	9.9307	0.0000	9.9307			0.0000			0.0000
Off-Road	3.8882	40.4971	21.1543	0.0380		2.0445	2.0445		1.8809	1.8809		3,685.6569	3,685.6569	1.1920		3,715.4573
Total	**3.8882**	**40.4971**	**21.1543**	**0.0380**	**18.0663**	**2.0445**	**20.1107**	**9.9307**	**1.8809**	**11.8116**		**3,685.6569**	**3,685.6569**	**1.1920**		**3,715.4573**

3.3 Site Preparation - 2021

Unmitigated Construction Off-Site

	ROG	NOx	CO	SO2	Fugitive PM10	Exhaust PM10	PM10 Total	Fugitive PM2.5	Exhaust PM2.5	PM2.5 Total	Bio- CO2	NBio- CO2	Total CO2	CH4	N2O	CO2e
Category	lb/day										lb/day					
Hauling	0.0000	0.0000	0.0000	0.0000	0.0000	0.0000	0.0000	0.0000	0.0000	0.0000		0.0000	0.0000	0.0000		0.0000
Vendor	0.0000	0.0000	0.0000	0.0000	0.0000	0.0000	0.0000	0.0000	0.0000	0.0000		0.0000	0.0000	0.0000		0.0000
Worker	0.0892	0.0467	0.6010	1.4500e-003	0.1479	9.7000e-004	0.1488	0.0392	8.9000e-004	0.0401		144.3077	144.3077	4.1900e-003		144.4123
Total	**0.0892**	**0.0467**	**0.6010**	**1.4500e-003**	**0.1479**	**9.7000e-004**	**0.1488**	**0.0392**	**8.9000e-004**	**0.0401**		**144.3077**	**144.3077**	**4.1900e-003**		**144.4123**

Mitigated Construction On-Site

	ROG	NOx	CO	SO2	Fugitive PM10	Exhaust PM10	PM10 Total	Fugitive PM2.5	Exhaust PM2.5	PM2.5 Total	Bio- CO2	NBio- CO2	Total CO2	CH4	N2O	CO2e
Category	lb/day										lb/day					
Fugitive Dust					8.1298	0.0000	8.1298	4.4688	0.0000	4.4688			0.0000			0.0000
Off-Road	3.8882	40.4971	21.1543	0.0380		2.0445	2.0445		1.8809	1.8809	0.0000	3,685.6569	3,685.6569	1.1920		3,715.4573
Total	**3.8882**	**40.4971**	**21.1543**	**0.0380**	**8.1298**	**2.0445**	**10.1743**	**4.4688**	**1.8809**	**6.3497**	**0.0000**	**3,685.6569**	**3,685.6569**	**1.1920**		**3,715.4573**

3.3 Site Preparation - 2021

Mitigated Construction Off-Site

	ROG	NOx	CO	SO2	Fugitive PM10	Exhaust PM10	PM10 Total	Fugitive PM2.5	Exhaust PM2.5	PM2.5 Total	Bio- CO2	NBio- CO2	Total CO2	CH4	N2O	CO2e
Category	lb/day										lb/day					
Hauling	0.0000	0.0000	0.0000	0.0000	0.0000	0.0000	0.0000	0.0000	0.0000	0.0000		0.0000	0.0000	0.0000		0.0000
Vendor	0.0000	0.0000	0.0000	0.0000	0.0000	0.0000	0.0000	0.0000	0.0000	0.0000		0.0000	0.0000	0.0000		0.0000
Worker	0.0892	0.0467	0.6010	1.4500e-003	0.1479	9.7000e-004	0.1488	0.0392	8.9000e-004	0.0401		144.3077	144.3077	4.1900e-003		144.4123
Total	**0.0892**	**0.0467**	**0.6010**	**1.4500e-003**	**0.1479**	**9.7000e-004**	**0.1488**	**0.0392**	**8.9000e-004**	**0.0401**		**144.3077**	**144.3077**	**4.1900e-003**		**144.4123**

3.3 Site Preparation - 2022

Unmitigated Construction On-Site

	ROG	NOx	CO	SO2	Fugitive PM10	Exhaust PM10	PM10 Total	Fugitive PM2.5	Exhaust PM2.5	PM2.5 Total	Bio- CO2	NBio- CO2	Total CO2	CH4	N2O	CO2e
Category	lb/day										lb/day					
Fugitive Dust					18.0663	0.0000	18.0663	9.9307	0.0000	9.9307			0.0000			0.0000
Off-Road	3.1701	33.0835	19.6978	0.0380		1.6126	1.6126		1.4836	1.4836		3,686.0619	3,686.0619	1.1922		3,715.8655
Total	**3.1701**	**33.0835**	**19.6978**	**0.0380**	**18.0663**	**1.6126**	**19.6788**	**9.9307**	**1.4836**	**11.4143**		**3,686.0619**	**3,686.0619**	**1.1922**		**3,715.8655**

3.3 Site Preparation - 2022

Unmitigated Construction Off-Site

	ROG	NOx	CO	SO2	Fugitive PM10	Exhaust PM10	PM10 Total	Fugitive PM2.5	Exhaust PM2.5	PM2.5 Total	Bio- CO2	NBio- CO2	Total CO2	CH4	N2O	CO2e
Category	lb/day										lb/day					
Hauling	0.0000	0.0000	0.0000	0.0000	0.0000	0.0000	0.0000	0.0000	0.0000	0.0000		0.0000	0.0000	0.0000		0.0000
Vendor	0.0000	0.0000	0.0000	0.0000	0.0000	0.0000	0.0000	0.0000	0.0000	0.0000		0.0000	0.0000	0.0000		0.0000
Worker	0.0823	0.0416	0.5462	1.4000e-003	0.1479	9.3000e-004	0.1488	0.0392	8.6000e-004	0.0401		139.1877	139.1877	3.7200e-003		139.2807
Total	**0.0823**	**0.0416**	**0.5462**	**1.4000e-003**	**0.1479**	**9.3000e-004**	**0.1488**	**0.0392**	**8.6000e-004**	**0.0401**		**139.1877**	**139.1877**	**3.7200e-003**		**139.2807**

Mitigated Construction On-Site

	ROG	NOx	CO	SO2	Fugitive PM10	Exhaust PM10	PM10 Total	Fugitive PM2.5	Exhaust PM2.5	PM2.5 Total	Bio- CO2	NBio- CO2	Total CO2	CH4	N2O	CO2e
Category	lb/day										lb/day					
Fugitive Dust					8.1298	0.0000	8.1298	4.4688	0.0000	4.4688			0.0000			0.0000
Off-Road	3.1701	33.0835	19.6978	0.0380		1.6126	1.6126		1.4836	1.4836	0.0000	3,686.0619	3,686.0619	1.1922		3,715.8655
Total	**3.1701**	**33.0835**	**19.6978**	**0.0380**	**8.1298**	**1.6126**	**9.7424**	**4.4688**	**1.4836**	**5.9524**	**0.0000**	**3,686.0619**	**3,686.0619**	**1.1922**		**3,715.8655**

3.3 Site Preparation - 2022

Mitigated Construction Off-Site

	ROG	NOx	CO	SO2	Fugitive PM10	Exhaust PM10	PM10 Total	Fugitive PM2.5	Exhaust PM2.5	PM2.5 Total	Bio- CO2	NBio- CO2	Total CO2	CH4	N2O	CO2e
Category	lb/day										lb/day					
Hauling	0.0000	0.0000	0.0000	0.0000	0.0000	0.0000	0.0000	0.0000	0.0000	0.0000		0.0000	0.0000	0.0000		0.0000
Vendor	0.0000	0.0000	0.0000	0.0000	0.0000	0.0000	0.0000	0.0000	0.0000	0.0000		0.0000	0.0000	0.0000		0.0000
Worker	0.0823	0.0416	0.5462	1.4000e-003	0.1479	9.3000e-004	0.1488	0.0392	8.6000e-004	0.0401		139.1877	139.1877	3.7200e-003		139.2807
Total	**0.0823**	**0.0416**	**0.5462**	**1.4000e-003**	**0.1479**	**9.3000e-004**	**0.1488**	**0.0392**	**8.6000e-004**	**0.0401**		**139.1877**	**139.1877**	**3.7200e-003**		**139.2807**

3.4 Grading - 2022

Unmitigated Construction On-Site

	ROG	NOx	CO	SO2	Fugitive PM10	Exhaust PM10	PM10 Total	Fugitive PM2.5	Exhaust PM2.5	PM2.5 Total	Bio- CO2	NBio- CO2	Total CO2	CH4	N2O	CO2e
Category	lb/day										lb/day					
Fugitive Dust					8.6733	0.0000	8.6733	3.5965	0.0000	3.5965			0.0000			0.0000
Off-Road	3.6248	38.8435	29.0415	0.0621		1.6349	1.6349		1.5041	1.5041		6,011.4105	6,011.4105	1.9442		6,060.0158
Total	**3.6248**	**38.8435**	**29.0415**	**0.0621**	**8.6733**	**1.6349**	**10.3082**	**3.5965**	**1.5041**	**5.1006**		**6,011.4105**	**6,011.4105**	**1.9442**		**6,060.0158**

3.4 Grading - 2022

Unmitigated Construction Off-Site

	ROG	NOx	CO	SO2	Fugitive PM10	Exhaust PM10	PM10 Total	Fugitive PM2.5	Exhaust PM2.5	PM2.5 Total	Bio- CO2	NBio- CO2	Total CO2	CH4	N2O	CO2e
Category	lb/day										lb/day					
Hauling	0.0000	0.0000	0.0000	0.0000	0.0000	0.0000	0.0000	0.0000	0.0000	0.0000		0.0000	0.0000	0.0000		0.0000
Vendor	0.0000	0.0000	0.0000	0.0000	0.0000	0.0000	0.0000	0.0000	0.0000	0.0000		0.0000	0.0000	0.0000		0.0000
Worker	0.0915	0.0463	0.6069	1.5500e-003	0.1643	1.0300e-003	0.1653	0.0436	9.5000e-004	0.0445		154.6530	154.6530	4.1300e-003		154.7563
Total	**0.0915**	**0.0463**	**0.6069**	**1.5500e-003**	**0.1643**	**1.0300e-003**	**0.1653**	**0.0436**	**9.5000e-004**	**0.0445**		**154.6530**	**154.6530**	**4.1300e-003**		**154.7563**

Mitigated Construction On-Site

	ROG	NOx	CO	SO2	Fugitive PM10	Exhaust PM10	PM10 Total	Fugitive PM2.5	Exhaust PM2.5	PM2.5 Total	Bio- CO2	NBio- CO2	Total CO2	CH4	N2O	CO2e
Category	lb/day										lb/day					
Fugitive Dust					3.9030	0.0000	3.9030	1.6184	0.0000	1.6184			0.0000			0.0000
Off-Road	3.6248	38.8435	29.0415	0.0621		1.6349	1.6349		1.5041	1.5041	0.0000	6,011.4105	6,011.4105	1.9442		6,060.0158
Total	**3.6248**	**38.8435**	**29.0415**	**0.0621**	**3.9030**	**1.6349**	**5.5379**	**1.6184**	**1.5041**	**3.1225**	**0.0000**	**6,011.4105**	**6,011.4105**	**1.9442**		**6,060.0158**

3.4 Grading - 2022

Mitigated Construction Off-Site

	ROG	NOx	CO	SO2	Fugitive PM10	Exhaust PM10	PM10 Total	Fugitive PM2.5	Exhaust PM2.5	PM2.5 Total	Bio- CO2	NBio- CO2	Total CO2	CH4	N2O	CO2e
Category	lb/day										lb/day					
Hauling	0.0000	0.0000	0.0000	0.0000	0.0000	0.0000	0.0000	0.0000	0.0000	0.0000		0.0000	0.0000	0.0000		0.0000
Vendor	0.0000	0.0000	0.0000	0.0000	0.0000	0.0000	0.0000	0.0000	0.0000	0.0000		0.0000	0.0000	0.0000		0.0000
Worker	0.0915	0.0463	0.6069	1.5500e-003	0.1643	1.0300e-003	0.1653	0.0436	9.5000e-004	0.0445		154.6530	154.6530	4.1300e-003		154.7563
Total	**0.0915**	**0.0463**	**0.6069**	**1.5500e-003**	**0.1643**	**1.0300e-003**	**0.1653**	**0.0436**	**9.5000e-004**	**0.0445**		**154.6530**	**154.6530**	**4.1300e-003**		**154.7563**

3.4 Grading - 2023

Unmitigated Construction On-Site

	ROG	NOx	CO	SO2	Fugitive PM10	Exhaust PM10	PM10 Total	Fugitive PM2.5	Exhaust PM2.5	PM2.5 Total	Bio- CO2	NBio- CO2	Total CO2	CH4	N2O	CO2e
Category	lb/day										lb/day					
Fugitive Dust					8.6733	0.0000	8.6733	3.5965	0.0000	3.5965			0.0000			0.0000
Off-Road	3.3217	34.5156	28.0512	0.0621		1.4245	1.4245		1.3105	1.3105		6,011.4777	6,011.4777	1.9442		6,060.0836
Total	**3.3217**	**34.5156**	**28.0512**	**0.0621**	**8.6733**	**1.4245**	**10.0978**	**3.5965**	**1.3105**	**4.9070**		**6,011.4777**	**6,011.4777**	**1.9442**		**6,060.0836**

3.4 Grading - 2023

Unmitigated Construction Off-Site

	ROG	NOx	CO	SO2	Fugitive PM10	Exhaust PM10	PM10 Total	Fugitive PM2.5	Exhaust PM2.5	PM2.5 Total	Bio- CO2	NBio- CO2	Total CO2	CH4	N2O	CO2e
Category	lb/day										lb/day					
Hauling	0.0000	0.0000	0.0000	0.0000	0.0000	0.0000	0.0000	0.0000	0.0000	0.0000		0.0000	0.0000	0.0000		0.0000
Vendor	0.0000	0.0000	0.0000	0.0000	0.0000	0.0000	0.0000	0.0000	0.0000	0.0000		0.0000	0.0000	0.0000		0.0000
Worker	0.0846	0.0412	0.5502	1.5000e-003	0.1643	1.0000e-003	0.1653	0.0436	9.2000e-004	0.0445		148.9188	148.9188	3.6600e-003		149.0102
Total	**0.0846**	**0.0412**	**0.5502**	**1.5000e-003**	**0.1643**	**1.0000e-003**	**0.1653**	**0.0436**	**9.2000e-004**	**0.0445**		**148.9188**	**148.9188**	**3.6600e-003**		**149.0102**

Mitigated Construction On-Site

	ROG	NOx	CO	SO2	Fugitive PM10	Exhaust PM10	PM10 Total	Fugitive PM2.5	Exhaust PM2.5	PM2.5 Total	Bio- CO2	NBio- CO2	Total CO2	CH4	N2O	CO2e
Category	lb/day										lb/day					
Fugitive Dust					3.9030	0.0000	3.9030	1.6184	0.0000	1.6184			0.0000			0.0000
Off-Road	3.3217	34.5156	28.0512	0.0621		1.4245	1.4245		1.3105	1.3105	0.0000	6,011.4777	6,011.4777	1.9442		6,060.0836
Total	**3.3217**	**34.5156**	**28.0512**	**0.0621**	**3.9030**	**1.4245**	**5.3275**	**1.6184**	**1.3105**	**2.9290**	**0.0000**	**6,011.4777**	**6,011.4777**	**1.9442**		**6,060.0836**

3.4 Grading - 2023

Mitigated Construction Off-Site

	ROG	NOx	CO	SO2	Fugitive PM10	Exhaust PM10	PM10 Total	Fugitive PM2.5	Exhaust PM2.5	PM2.5 Total	Bio- CO2	NBio- CO2	Total CO2	CH4	N2O	CO2e
Category	lb/day										lb/day					
Hauling	0.0000	0.0000	0.0000	0.0000	0.0000	0.0000	0.0000	0.0000	0.0000	0.0000		0.0000	0.0000	0.0000		0.0000
Vendor	0.0000	0.0000	0.0000	0.0000	0.0000	0.0000	0.0000	0.0000	0.0000	0.0000		0.0000	0.0000	0.0000		0.0000
Worker	0.0846	0.0412	0.5502	1.5000e-003	0.1643	1.0000e-003	0.1653	0.0436	9.2000e-004	0.0445		148.9188	148.9188	3.6600e-003		149.0102
Total	**0.0846**	**0.0412**	**0.5502**	**1.5000e-003**	**0.1643**	**1.0000e-003**	**0.1653**	**0.0436**	**9.2000e-004**	**0.0445**		**148.9188**	**148.9188**	**3.6600e-003**		**149.0102**

3.5 Building Construction - 2023

Unmitigated Construction On-Site

	ROG	NOx	CO	SO2	Fugitive PM10	Exhaust PM10	PM10 Total	Fugitive PM2.5	Exhaust PM2.5	PM2.5 Total	Bio- CO2	NBio- CO2	Total CO2	CH4	N2O	CO2e
Category	lb/day										lb/day					
Off-Road	1.5728	14.3849	16.2440	0.0269		0.6997	0.6997		0.6584	0.6584		2,555.2099	2,555.2099	0.6079		2,570.4061
Total	**1.5728**	**14.3849**	**16.2440**	**0.0269**		**0.6997**	**0.6997**		**0.6584**	**0.6584**		**2,555.2099**	**2,555.2099**	**0.6079**		**2,570.4061**

3.5 Building Construction - 2023

Unmitigated Construction Off-Site

	ROG	NOx	CO	SO2	Fugitive PM10	Exhaust PM10	PM10 Total	Fugitive PM2.5	Exhaust PM2.5	PM2.5 Total	Bio- CO2	NBio- CO2	Total CO2	CH4	N2O	CO2e
Category	lb/day										lb/day					
Hauling	0.0000	0.0000	0.0000	0.0000	0.0000	0.0000	0.0000	0.0000	0.0000	0.0000		0.0000	0.0000	0.0000		0.0000
Vendor	0.0408	1.6280	0.3052	5.4800e-003	0.1356	1.6800e-003	0.1373	0.0390	1.6100e-003	0.0406		574.5349	574.5349	0.0174		574.9700
Worker	0.0846	0.0412	0.5502	1.5000e-003	0.1643	1.0000e-003	0.1653	0.0436	9.2000e-004	0.0445		148.9188	148.9188	3.6600e-003		149.0102
Total	**0.1254**	**1.6692**	**0.8554**	**6.9800e-003**	**0.2999**	**2.6800e-003**	**0.3025**	**0.0826**	**2.5300e-003**	**0.0851**		**723.4537**	**723.4537**	**0.0211**		**723.9802**

Mitigated Construction On-Site

	ROG	NOx	CO	SO2	Fugitive PM10	Exhaust PM10	PM10 Total	Fugitive PM2.5	Exhaust PM2.5	PM2.5 Total	Bio- CO2	NBio- CO2	Total CO2	CH4	N2O	CO2e
Category	lb/day										lb/day					
Off-Road	1.5728	14.3849	16.2440	0.0269		0.6997	0.6997		0.6584	0.6584	0.0000	2,555.2099	2,555.2099	0.6079		2,570.4061
Total	**1.5728**	**14.3849**	**16.2440**	**0.0269**		**0.6997**	**0.6997**		**0.6584**	**0.6584**	**0.0000**	**2,555.2099**	**2,555.2099**	**0.6079**		**2,570.4061**

3.5 Building Construction - 2023

Mitigated Construction Off-Site

	ROG	NOx	CO	SO2	Fugitive PM10	Exhaust PM10	PM10 Total	Fugitive PM2.5	Exhaust PM2.5	PM2.5 Total	Bio- CO2	NBio- CO2	Total CO2	CH4	N2O	CO2e
Category	lb/day										lb/day					
Hauling	0.0000	0.0000	0.0000	0.0000	0.0000	0.0000	0.0000	0.0000	0.0000	0.0000		0.0000	0.0000	0.0000		0.0000
Vendor	0.0408	1.6280	0.3052	5.4800e-003	0.1356	1.6800e-003	0.1373	0.0390	1.6100e-003	0.0406		574.5349	574.5349	0.0174		574.9700
Worker	0.0846	0.0412	0.5502	1.5000e-003	0.1643	1.0000e-003	0.1653	0.0436	9.2000e-004	0.0445		148.9188	148.9188	3.6600e-003		149.0102
Total	**0.1254**	**1.6692**	**0.8554**	**6.9800e-003**	**0.2999**	**2.6800e-003**	**0.3025**	**0.0826**	**2.5300e-003**	**0.0851**		**723.4537**	**723.4537**	**0.0211**		**723.9802**

3.6 Paving - 2023

Unmitigated Construction On-Site

	ROG	NOx	CO	SO2	Fugitive PM10	Exhaust PM10	PM10 Total	Fugitive PM2.5	Exhaust PM2.5	PM2.5 Total	Bio- CO2	NBio- CO2	Total CO2	CH4	N2O	CO2e
Category	lb/day										lb/day					
Off-Road	1.0327	10.1917	14.5842	0.0228		0.5102	0.5102		0.4694	0.4694		2,207.5841	2,207.5841	0.7140		2,225.4336
Paving	0.0000					0.0000	0.0000		0.0000	0.0000			0.0000			0.0000
Total	**1.0327**	**10.1917**	**14.5842**	**0.0228**		**0.5102**	**0.5102**		**0.4694**	**0.4694**		**2,207.5841**	**2,207.5841**	**0.7140**		**2,225.4336**

3.6 Paving - 2023

Unmitigated Construction Off-Site

	ROG	NOx	CO	SO2	Fugitive PM10	Exhaust PM10	PM10 Total	Fugitive PM2.5	Exhaust PM2.5	PM2.5 Total	Bio- CO2	NBio- CO2	Total CO2	CH4	N2O	CO2e
Category	lb/day										lb/day					
Hauling	0.0000	0.0000	0.0000	0.0000	0.0000	0.0000	0.0000	0.0000	0.0000	0.0000		0.0000	0.0000	0.0000		0.0000
Vendor	0.0000	0.0000	0.0000	0.0000	0.0000	0.0000	0.0000	0.0000	0.0000	0.0000		0.0000	0.0000	0.0000		0.0000
Worker	0.0634	0.0309	0.4126	1.1200e-003	0.1232	7.5000e-004	0.1240	0.0327	6.9000e-004	0.0334		111.6891	111.6891	2.7400e-003		111.7577
Total	**0.0634**	**0.0309**	**0.4126**	**1.1200e-003**	**0.1232**	**7.5000e-004**	**0.1240**	**0.0327**	**6.9000e-004**	**0.0334**		**111.6891**	**111.6891**	**2.7400e-003**		**111.7577**

Mitigated Construction On-Site

	ROG	NOx	CO	SO2	Fugitive PM10	Exhaust PM10	PM10 Total	Fugitive PM2.5	Exhaust PM2.5	PM2.5 Total	Bio- CO2	NBio- CO2	Total CO2	CH4	N2O	CO2e
Category	lb/day										lb/day					
Off-Road	1.0327	10.1917	14.5842	0.0228		0.5102	0.5102		0.4694	0.4694	0.0000	2,207.5841	2,207.5841	0.7140		2,225.4336
Paving	0.0000					0.0000	0.0000		0.0000	0.0000			0.0000			0.0000
Total	**1.0327**	**10.1917**	**14.5842**	**0.0228**		**0.5102**	**0.5102**		**0.4694**	**0.4694**	**0.0000**	**2,207.5841**	**2,207.5841**	**0.7140**		**2,225.4336**

3.6 Paving - 2023

Mitigated Construction Off-Site

	ROG	NOx	CO	SO2	Fugitive PM10	Exhaust PM10	PM10 Total	Fugitive PM2.5	Exhaust PM2.5	PM2.5 Total	Bio- CO2	NBio- CO2	Total CO2	CH4	N2O	CO2e
Category	lb/day										lb/day					
Hauling	0.0000	0.0000	0.0000	0.0000	0.0000	0.0000	0.0000	0.0000	0.0000	0.0000		0.0000	0.0000	0.0000		0.0000
Vendor	0.0000	0.0000	0.0000	0.0000	0.0000	0.0000	0.0000	0.0000	0.0000	0.0000		0.0000	0.0000	0.0000		0.0000
Worker	0.0634	0.0309	0.4126	1.1200e-003	0.1232	7.5000e-004	0.1240	0.0327	6.9000e-004	0.0334		111.6891	111.6891	2.7400e-003		111.7577
Total	**0.0634**	**0.0309**	**0.4126**	**1.1200e-003**	**0.1232**	**7.5000e-004**	**0.1240**	**0.0327**	**6.9000e-004**	**0.0334**		**111.6891**	**111.6891**	**2.7400e-003**		**111.7577**

3.6 Paving - 2024

Unmitigated Construction On-Site

	ROG	NOx	CO	SO2	Fugitive PM10	Exhaust PM10	PM10 Total	Fugitive PM2.5	Exhaust PM2.5	PM2.5 Total	Bio- CO2	NBio- CO2	Total CO2	CH4	N2O	CO2e
Category	lb/day										lb/day					
Off-Road	0.9882	9.5246	14.6258	0.0228		0.4685	0.4685		0.4310	0.4310		2,207.5472	2,207.5472	0.7140		2,225.3963
Paving	0.0000					0.0000	0.0000		0.0000	0.0000			0.0000			0.0000
Total	**0.9882**	**9.5246**	**14.6258**	**0.0228**		**0.4685**	**0.4685**		**0.4310**	**0.4310**		**2,207.5472**	**2,207.5472**	**0.7140**		**2,225.3963**

3.6 Paving - 2024

Unmitigated Construction Off-Site

	ROG	NOx	CO	SO2	Fugitive PM10	Exhaust PM10	PM10 Total	Fugitive PM2.5	Exhaust PM2.5	PM2.5 Total	Bio- CO2	NBio- CO2	Total CO2	CH4	N2O	CO2e
Category	lb/day										lb/day					
Hauling	0.0000	0.0000	0.0000	0.0000	0.0000	0.0000	0.0000	0.0000	0.0000	0.0000		0.0000	0.0000	0.0000		0.0000
Vendor	0.0000	0.0000	0.0000	0.0000	0.0000	0.0000	0.0000	0.0000	0.0000	0.0000		0.0000	0.0000	0.0000		0.0000
Worker	0.0590	0.0277	0.3800	1.0800e-003	0.1232	7.2000e-004	0.1240	0.0327	6.7000e-004	0.0334		107.2616	107.2616	2.4500e-003		107.3228
Total	**0.0590**	**0.0277**	**0.3800**	**1.0800e-003**	**0.1232**	**7.2000e-004**	**0.1240**	**0.0327**	**6.7000e-004**	**0.0334**		**107.2616**	**107.2616**	**2.4500e-003**		**107.3228**

Mitigated Construction On-Site

	ROG	NOx	CO	SO2	Fugitive PM10	Exhaust PM10	PM10 Total	Fugitive PM2.5	Exhaust PM2.5	PM2.5 Total	Bio- CO2	NBio- CO2	Total CO2	CH4	N2O	CO2e
Category	lb/day										lb/day					
Off-Road	0.9882	9.5246	14.6258	0.0228		0.4685	0.4685		0.4310	0.4310	0.0000	2,207.5472	2,207.5472	0.7140		2,225.3963
Paving	0.0000					0.0000	0.0000		0.0000	0.0000			0.0000			0.0000
Total	**0.9882**	**9.5246**	**14.6258**	**0.0228**		**0.4685**	**0.4685**		**0.4310**	**0.4310**	**0.0000**	**2,207.5472**	**2,207.5472**	**0.7140**		**2,225.3963**

3.6 Paving - 2024

Mitigated Construction Off-Site

	ROG	NOx	CO	SO2	Fugitive PM10	Exhaust PM10	PM10 Total	Fugitive PM2.5	Exhaust PM2.5	PM2.5 Total	Bio- CO2	NBio- CO2	Total CO2	CH4	N2O	CO2e
Category	lb/day										lb/day					
Hauling	0.0000	0.0000	0.0000	0.0000	0.0000	0.0000	0.0000	0.0000	0.0000	0.0000		0.0000	0.0000	0.0000		0.0000
Vendor	0.0000	0.0000	0.0000	0.0000	0.0000	0.0000	0.0000	0.0000	0.0000	0.0000		0.0000	0.0000	0.0000		0.0000
Worker	0.0590	0.0277	0.3800	1.0800e-003	0.1232	7.2000e-004	0.1240	0.0327	6.7000e-004	0.0334		107.2616	107.2616	2.4500e-003		107.3228
Total	**0.0590**	**0.0277**	**0.3800**	**1.0800e-003**	**0.1232**	**7.2000e-004**	**0.1240**	**0.0327**	**6.7000e-004**	**0.0334**		**107.2616**	**107.2616**	**2.4500e-003**		**107.3228**

4.0 Operational Detail - Mobile

4.1 Mitigation Measures Mobile

	ROG	NOx	CO	SO2	Fugitive PM10	Exhaust PM10	PM10 Total	Fugitive PM2.5	Exhaust PM2.5	PM2.5 Total	Bio- CO2	NBio- CO2	Total CO2	CH4	N2O	CO2e
Category	lb/day										lb/day					
Mitigated	0.0000	0.0000	0.0000	0.0000	0.0000	0.0000	0.0000	0.0000	0.0000	0.0000		0.0000	0.0000	0.0000		0.0000
Unmitigated	0.0000	0.0000	0.0000	0.0000	0.0000	0.0000	0.0000	0.0000	0.0000	0.0000		0.0000	0.0000	0.0000		0.0000

4.2 Trip Summary Information

	Average Daily Trip Rate			Unmitigated	Mitigated
Land Use	Weekday	Saturday	Sunday	Annual VMT	Annual VMT
City Park	0.00	0.00	0.00		
Total	0.00	0.00	0.00		

4.3 Trip Type Information

	Miles			Trip %			Trip Purpose %		
Land Use	H-W or C-W	H-S or C-C	H-O or C-NW	H-W or C-W	H-S or C-C	H-O or C-NW	Primary	Diverted	Pass-by
City Park	9.50	7.30	7.30	0.00	0.00	0.00	0	0	0

4.4 Fleet Mix

Land Use	LDA	LDT1	LDT2	MDV	LHD1	LHD2	MHD	HHD	OBUS	UBUS	MCY	SBUS	MH
City Park	0.541226	0.031357	0.176167	0.121135	0.017229	0.004544	0.020399	0.079136	0.001813	0.001177	0.004121	0.001075	0.000622

5.0 Energy Detail

Historical Energy Use: N

5.1 Mitigation Measures Energy

	ROG	NOx	CO	SO2	Fugitive PM10	Exhaust PM10	PM10 Total	Fugitive PM2.5	Exhaust PM2.5	PM2.5 Total	Bio- CO2	NBio- CO2	Total CO2	CH4	N2O	CO2e
Category	lb/day										lb/day					
NaturalGas Mitigated	0.0000	0.0000	0.0000	0.0000		0.0000	0.0000		0.0000	0.0000		0.0000	0.0000	0.0000	0.0000	0.0000
NaturalGas Unmitigated	0.0000	0.0000	0.0000	0.0000		0.0000	0.0000		0.0000	0.0000		0.0000	0.0000	0.0000	0.0000	0.0000

5.2 Energy by Land Use - NaturalGas

Unmitigated

	NaturalGas Use	ROG	NOx	CO	SO2	Fugitive PM10	Exhaust PM10	PM10 Total	Fugitive PM2.5	Exhaust PM2.5	PM2.5 Total	Bio- CO2	NBio- CO2	Total CO2	CH4	N2O	CO2e
Land Use	kBTU/yr	lb/day										lb/day					
City Park	0	0.0000	0.0000	0.0000	0.0000		0.0000	0.0000		0.0000	0.0000		0.0000	0.0000	0.0000	0.0000	0.0000
Total		**0.0000**	**0.0000**	**0.0000**	**0.0000**		**0.0000**	**0.0000**		**0.0000**	**0.0000**		**0.0000**	**0.0000**	**0.0000**	**0.0000**	**0.0000**

5.2 Energy by Land Use - NaturalGas

Mitigated

	NaturalGas Use	ROG	NOx	CO	SO2	Fugitive PM10	Exhaust PM10	PM10 Total	Fugitive PM2.5	Exhaust PM2.5	PM2.5 Total	Bio- CO2	NBio- CO2	Total CO2	CH4	N2O	CO2e
Land Use	kBTU/yr	lb/day										lb/day					
City Park	0	0.0000	0.0000	0.0000	0.0000		0.0000	0.0000		0.0000	0.0000		0.0000	0.0000	0.0000	0.0000	0.0000
Total		**0.0000**	**0.0000**	**0.0000**	**0.0000**		**0.0000**	**0.0000**		**0.0000**	**0.0000**		**0.0000**	**0.0000**	**0.0000**	**0.0000**	**0.0000**

6.0 Area Detail

6.1 Mitigation Measures Area

	ROG	NOx	CO	SO2	Fugitive PM10	Exhaust PM10	PM10 Total	Fugitive PM2.5	Exhaust PM2.5	PM2.5 Total	Bio- CO2	NBio- CO2	Total CO2	CH4	N2O	CO2e
Category	lb/day										lb/day					
Mitigated	0.2524	1.0000e-004	0.0114	0.0000		4.0000e-005	4.0000e-005		4.0000e-005	4.0000e-005		0.0245	0.0245	6.0000e-005		0.0261
Unmitigated	0.2524	1.0000e-004	0.0114	0.0000		4.0000e-005	4.0000e-005		4.0000e-005	4.0000e-005		0.0245	0.0245	6.0000e-005		0.0261

6.2 Area by SubCategory

Unmitigated

	ROG	NOx	CO	SO2	Fugitive PM10	Exhaust PM10	PM10 Total	Fugitive PM2.5	Exhaust PM2.5	PM2.5 Total	Bio- CO2	NBio- CO2	Total CO2	CH4	N2O	CO2e
SubCategory	lb/day										lb/day					
Architectural Coating	0.0000					0.0000	0.0000		0.0000	0.0000			0.0000			0.0000
Consumer Products	0.2514					0.0000	0.0000		0.0000	0.0000			0.0000			0.0000
Landscaping	1.0500e-003	1.0000e-004	0.0114	0.0000		4.0000e-005	4.0000e-005		4.0000e-005	4.0000e-005		0.0245	0.0245	6.0000e-005		0.0261
Total	**0.2524**	**1.0000e-004**	**0.0114**	**0.0000**		**4.0000e-005**	**4.0000e-005**		**4.0000e-005**	**4.0000e-005**		**0.0245**	**0.0245**	**6.0000e-005**		**0.0261**

Mitigated

	ROG	NOx	CO	SO2	Fugitive PM10	Exhaust PM10	PM10 Total	Fugitive PM2.5	Exhaust PM2.5	PM2.5 Total	Bio- CO2	NBio- CO2	Total CO2	CH4	N2O	CO2e
SubCategory	lb/day										lb/day					
Architectural Coating	0.0000					0.0000	0.0000		0.0000	0.0000			0.0000			0.0000
Consumer Products	0.2514					0.0000	0.0000		0.0000	0.0000			0.0000			0.0000
Landscaping	1.0500e-003	1.0000e-004	0.0114	0.0000		4.0000e-005	4.0000e-005		4.0000e-005	4.0000e-005		0.0245	0.0245	6.0000e-005		0.0261
Total	**0.2524**	**1.0000e-004**	**0.0114**	**0.0000**		**4.0000e-005**	**4.0000e-005**		**4.0000e-005**	**4.0000e-005**		**0.0245**	**0.0245**	**6.0000e-005**		**0.0261**

7.0 Water Detail

7.1 Mitigation Measures Water

8.0 Waste Detail

8.1 Mitigation Measures Waste

9.0 Operational Offroad

Equipment Type	Number	Hours/Day	Days/Year	Horse Power	Load Factor	Fuel Type

10.0 Stationary Equipment

Fire Pumps and Emergency Generators

Equipment Type	Number	Hours/Day	Hours/Year	Horse Power	Load Factor	Fuel Type

Boilers

Equipment Type	Number	Heat Input/Day	Heat Input/Year	Boiler Rating	Fuel Type

User Defined Equipment

Equipment Type	Number

11.0 Vegetation

Appendix B

Biological Evaluation

Biological Evaluation

CITY OF PORTERVILLE

BUTTERFIELD STAGE CORRIDOR PROJECT

NOVEMBER 2020

Brooke Fletcher, Biologist
PROVOST & PRITCHARD CONSULTING GROUP | 286 CROMWELL, FRESNO CA 03711

EST 1968
PROVOST & PRITCHARD
CONSULTING GROUP
An Employee Owned Company

Table of Contents

I. Introduction....4
Project Description....4
Report Objectives....4
Study Methodology....5
II. Existing Conditions....9
Regional Setting....9
Project Area....9
Segment 1....9
Segment 2....9
Segment 3....10
Segment 4....10
Biological Communities....10
Ruderal/Developed....10
Riverine....11
Riparian....12
Soils....12
Natural Communities of Special Concern....13
Designated Critical Habitat....14
Wildlife Movement Corridors....14
Special Status Plants and Animals....14
III. Impacts and Mitigation....26
Significance Criteria....26
CEQA....26
NEPA....27
Relevant Goals, Policies, and Laws....28
City of Porterville 2030 General Plan....28
Tulare County 2030 General Plan....28
Threatened and Endangered Species....29
Designated Critical Habitat....29
Migratory Birds....29
Birds of Prey....30
Nesting Birds....30

Wetlands and other "Jurisdictional Waters" 30
Potentially Significant Project-Related Impacts and Mitigation 31
General Mitigation Measures 31
Project-Related Mortality and/or Disturbance of Nesting Raptors, Migratory Birds, and Special Status Birds 32
Project-Related Impacts to Roosting Bats and/or Special Status Bat Species 33
Project-Related Impacts to San Joaquin Kit Fox 34
Project-Related Impacts to American Badger 35
Project-Related Impacts to Western Pond Turtle 36
Less Than Significant Project-Related Impacts 36
Project-Related Impacts to Special Status Plant Species 36
Project-Related Impacts to Special Status Animal Species Absent From, or Unlikely to Occur on, the Project Site 36
Project-Related Impacts to Jurisdictional Waters, Wetlands, Navigable Waters, Wild and Scenic Rivers, or other Water Features, and Riparian Habitat 37
Project-Related Impacts to Wildlife Movement Corridors 38
Project-Related Impacts to Critical Habitat 38
Local Policies or Habitat Conservation Plans 38
Coastal Zone and Coastal Barriers Resources Act 38
Project-Related Impact to Essential Fish Habitat 39
Section 7 Determinations 40
IV. References 42

List of Figures

Figure 1 Regional Vicinity Map 6
Figure 2 Area of Potential Effect Map 7
Figure 3 Topographic Quadrangle Map 8

List of Tables

Table 1. Soils 13
Table 2. List of Special Status Animals with Potential to Occur Onsite and/or in the Vicinity 16
Table 3. List of Special Status Plants with Potential to Occur Onsite and/or in the Vicinity 22
Table 4. Section 7 Determinations 40

List of Appendices

APPENDIX A PHOTOGRAPHS
APPENDIX B CNDDB DATA
APPENDIX C IPaC SPECIES LIST
APPENDIX D NRCS SOILS REPORT
APPENDIX E USFWS STANDARDIZED RECOMMENDATIONS
APPENDIX F NOAA EFH MAPPER DATA

I. Introduction

The City of Porterville (City) plans to develop the Butterfield Stage Corridor along approximately eight (8) miles of the former Union Pacific Railroad (UPRR) right-of-way (ROW) in Tulare County from Tea Pot Dome Avenue to Avenue 196 (Project).

The following technical report, prepared by Provost & Pritchard Consulting Group in compliance with the California Environmental Quality Act (CEQA) and the National Environmental Policy Act (NEPA), includes a description of the biological resources present or with potential to occur within the Project site and surrounding areas, and evaluates potential Project-related impacts to those resources.

Project Description

The Project proposes the development of a multi-modal corridor utilizing eight (8) miles of former UPRR ROW between Tea Pot Dome Avenue to the south and Avenue 196 to the north. The corridor will consist of a Class 1 multi-use path that includes amenities such as solar lighting, drought tolerant landscaping, drinking water stations, refuse receptacles, benches, wayfinding, and controlled lighted crossings.

Report Objectives

Linear projects and construction activities such as that proposed by the City could potentially damage biological resources or modify habitats that are crucial for sensitive plant and wildlife species. In cases such as these, development may be regulated by state or federal agencies, subject to provisions of CEQA, and/or NEPA, and/or addressed by local regulatory agencies. In the case of The City of Porterville: Butterfield Stage Corridor Project, environmental review under both CEQA and NEPA may be required.

This report addresses issues related to the following:

1) The presence of sensitive biological resources onsite, or with the potential to occur onsite.
2) The federal, state, and local regulations regarding these resources.
3) Mitigation measures that may be required to reduce the magnitude of anticipated impacts and/or comply with permit requirements of state and federal resource agencies.

Therefore, the objectives of this report are:

1) Summarize all site-specific information related to existing biological resources.
2) Make reasonable inferences about the biological resources that could occur onsite based on habitat suitability and the proximity of the site to a species' known range.
3) Summarize all state and federal natural resource protection laws that may be relevant to the Project.
4) Identify and discuss Project impacts to biological resources likely to occur onsite within the context of CEQA or state or federal laws.

5) Identify and publish a set of avoidance and mitigation measures that would reduce impacts to a less-than-significant level (as identified by CEQA) and are generally consistent with recommendations of the resource agencies for affected biological resources.

Study Methodology

Provost & Pritchard conducted a reconnaissance-level field survey of the Project site and surrounding areas on May 22, 2020. The Project's Area of Potential Effect (APE) is illustrated in **Figure 3**. The survey consisted of a combination of walking and driving along the proposed alignment while identifying and noting land uses, biological habitats and communities, and plant and animal species encountered. Additionally, the site and surrounding areas were assessed for suitable habitats of various wildlife species.

Provost & Pritchard performed an analysis of potential Project-related impacts to biological resources based on the resources known to exist or with potential to exist within the Project site and surrounding areas. Sources of information used in preparation of this analysis included: the California Department of Fish and Wildlife (CDFW) California Natural Diversity Database (CNDDB); the U.S. Fish and Wildlife Service (USFWS) Information for Planning and Consultation (IPaC) system; the California Native Plant Society (CNPS) Online Inventory of Rare and Endangered Vascular Plants of California; CalFlora's online database of California native plants; the Jepson Herbarium online database (Jepson eFlora); the USFWS Environmental Conservation Online System (ECOS); the NatureServe Explorer online database; the U.S. Department of Agriculture (USDA) Natural Resources Conservation Service (NRCS) Plants Database; the CDFW California Wildlife Habitat Relationships (CWHR) database; the California Herps online database; and various manuals, reports, and references related to plants and animals of the San Joaquin Valley region.

The field investigation did not include a wetland delineation or focused surveys for special status species. The field survey conducted included an appropriate level of detail to assess the significance of potential impacts to sensitive biological resources resulting from the Project. Furthermore, the field survey was sufficient to generally describe those features of the Project that could be subject to the jurisdiction of federal and/or State agencies, such as the U.S. Army Corps of Engineers (USACE), CDFW, and the Regional Water Quality Control Board (RWQCB).

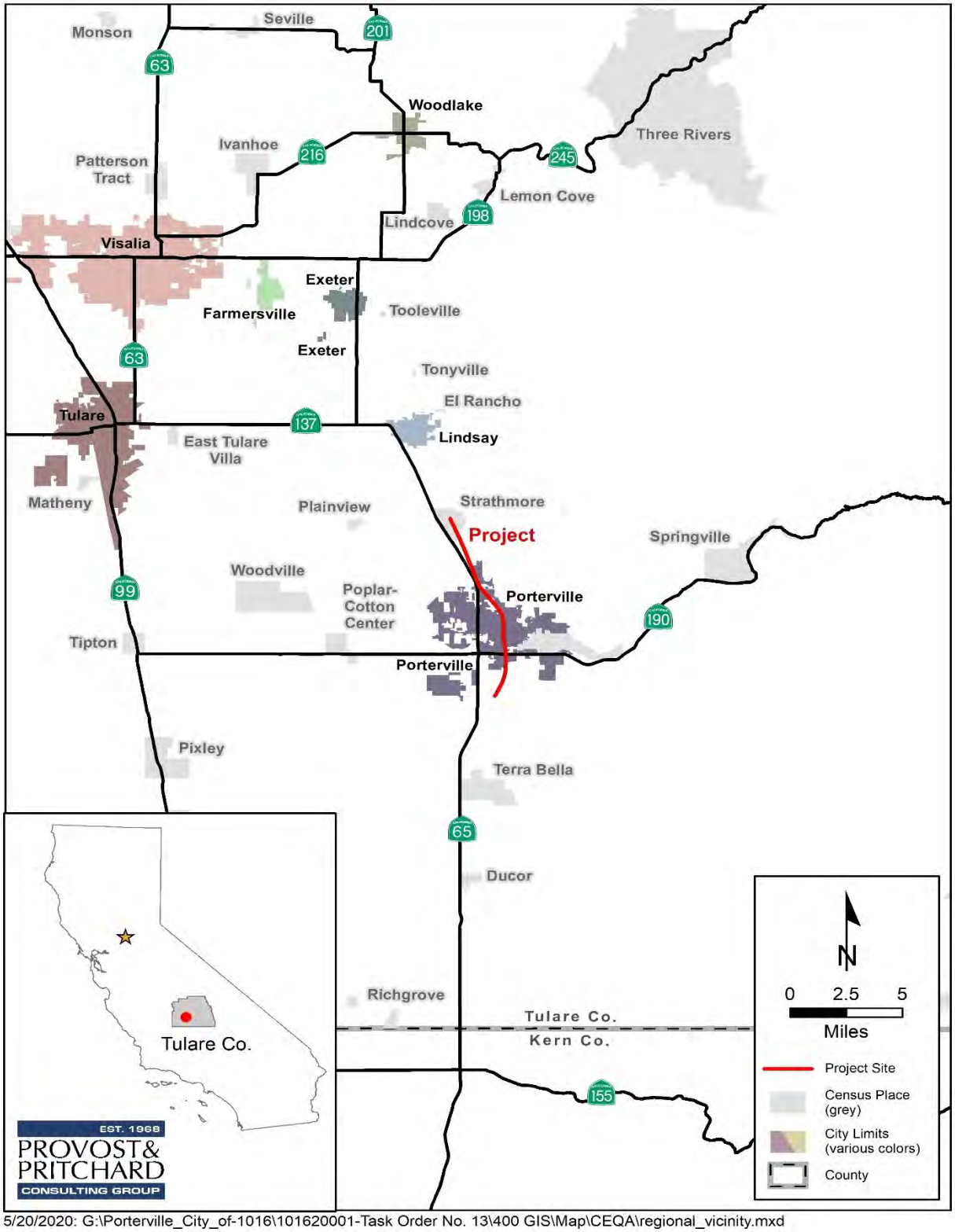

5/20/2020: G:\Porterville_City_of-1016\101620001-Task Order No. 13\400 GIS\Map\CEQA\regional_vicinity.mxd

Figure 1 Regional Vicinity Map

5/15/2020 : G:\Porterville_City_of-1016\101620001-Task Order No. 13\400 GIS\Map\CEQA\Site_Map_Aerial.mxd

Figure 2 Area of Potential Effect Map

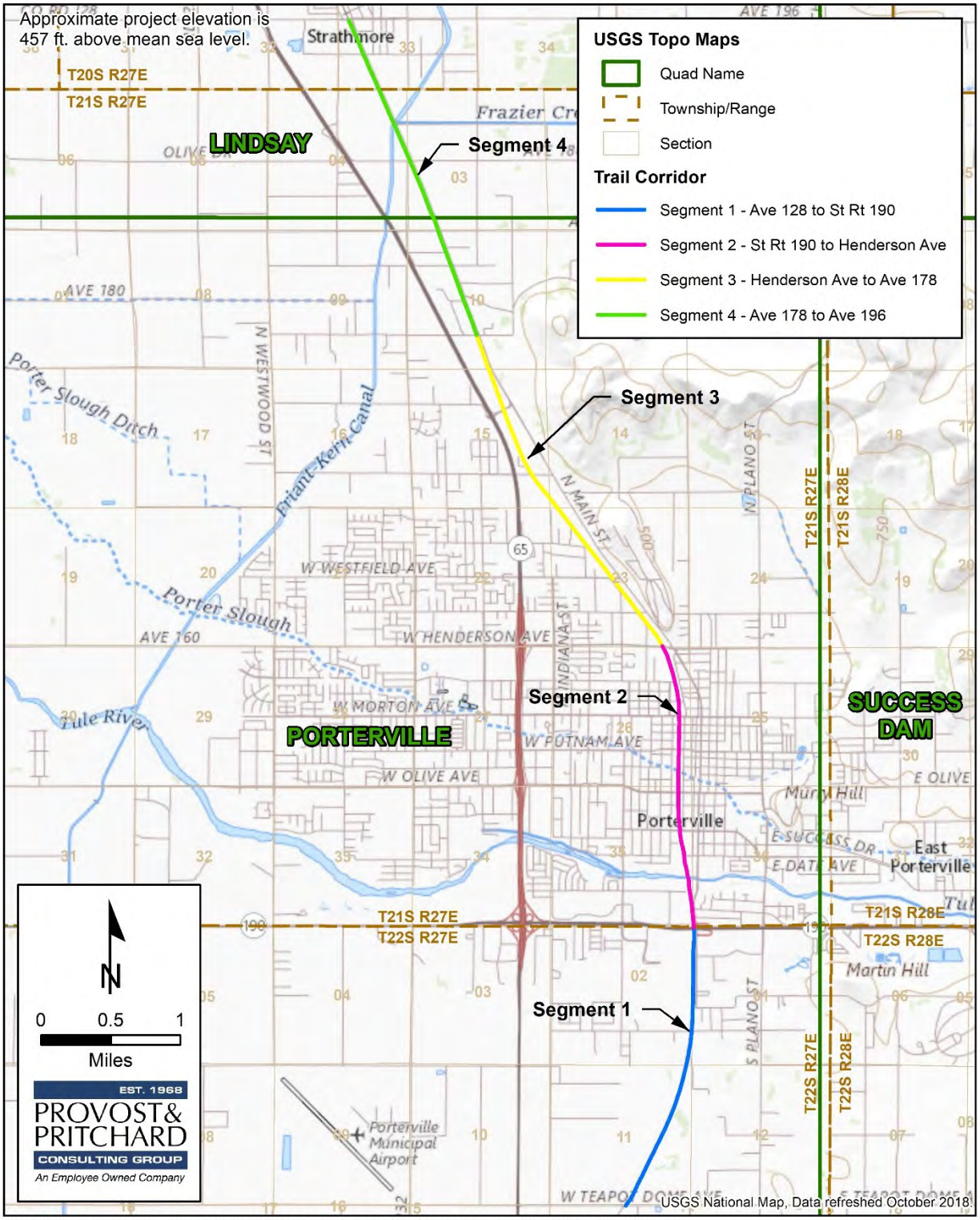

5/20/2020 : G:\Porterville_City_of-1016\101620001-Task Order No. 13\400 GIS\Map\CEQA\Topo_overview.mxd

Figure 3 Topographic Quadrangle Map

II. Existing Conditions

Regional Setting

The Project is located on the eastern edge of valley floor near the base of the Sierra Nevada foothills in Tulare County, California. This area is geographically situated in the lower San Joaquin Valley, part of the Great Valley of California (See **Figure 1**). The Valley is bordered by the Sierra Nevada Mountain Ranges to the east, the Coast Ranges to the west, the Klamath Mountains and Cascade Range to the north, and the Transverse Ranges and Mojave Desert to the south.

Like most of California, the San Joaquin Valley experiences a Mediterranean climate. Warm, dry summers are followed by cool, moist winters. Summer temperatures often reach above 90 degrees Fahrenheit, and the humidity is generally low. Winter temperatures are often below 60 degrees Fahrenheit during the day and rarely exceed 70 degrees. On average, the San Joaquin Valley receives approximately 12 inches of precipitation in the form of rainfall yearly, most of which occurs between October and March.

Most of the proposed trail alignment lies within the following three watersheds: Elk Bayou; Hydrologic Unit Code (HUC): 1803000608, Upper Tule River; HUC: 1803000607, and Lower Deer Creek; HUC: 1803000509. The Project crosses over Tule River, Porter Slough, Campbell Moreland Ditch, Poplar Ditch, Pioneer Ditch, and the Friant-Kern Canal. The mid-section of the alignment is located approximately 5.5 miles west of Success Dam and Lake Success on the Tule River.

Project Area

The Project area includes the former UPRR ROW from Tea Pot Dome Avenue to Avenue 196. The overall alignment is divided into four segments, numbered 1 through 4, from south to north. Nearly the entire railroad alignment is barren, compacted dirt and/or gravel, as shown on **Figures 2 and 3**.

Segment 1

Segment 1, illustrated in blue on **Figure 2**, begins at Tea Pot Dome Avenue and travels north along Main Street to Poplar Avenue. The majority of this segment lies within rural TulareCounty, but the northern terminus is in the Porterville City limits. Surrounding lands and adjacent uses include ruderal roadside ditches and Campbell-Moreland Ditch, ruderal non-native grassland, cultivated agricultural lands, rural residences, auto dismantling yards, Porterville College, and various industrial uses, including factories and distribution centers.

Segment 2

Segment 2, illustrated in pink on **Figure 2**, begins at Poplar Avenue and travels north between the D and E street alignments to Henderson Avenue in the City of Porterville. This portion of the alignment crosses Poplar Ditch, Tule River, Porter Slough, and unnamed ruderal ditches. At the time of the field survey, there were existing bridges over each of the water features, except Tule River. Large cement supports were present within the channel, but the bridge deck had been removed. Segment 2 passes through significant urban development in the form of residential, commercial, and industrial uses within the Porterville City limits.

Segment 3

Segment 3, illustrated in yellow on **Figure 2**, begins at Henderson Avenue and travels north on the east side of Main Street/Orange Belt Drive to Mountain View Avenue through both City and County areas. Surrounding lands and adjacent uses include ruderal roadside ditches, cultivated agricultural lands, residences, ruderal non-native grassland and pasture, and various commercial and industrial uses, including a solar farm.

Segment 4

Segment 3, illustrated in green on **Figure 2**, begins at Mountain View Avenue in a rural area of Tulare County and travels north along Orange Belt Drive to Avenue 196 in the census-designated place of Strathmore. This portion of the alignment crosses the Friant-Kern Canal and unnamed agricultural ditches. Surrounding lands and uses include cultivated agricultural lands, residences, ruderal non-native grassland and pasture, and various commercial and industrial uses.

Biological Communities

Three biological communities were observed within the Project area at the time of the field survey: ruderal/developed, riverine, and riparian.

Ruderal/Developed

Ruderal habitats are characterized by a high level of human disturbance and absence of vegetation or dominated by non-native plant species. Because the proposed Butterfield Stage Corridor is located on the former UPRR ROW, nearly the entire Project area is composed of barren, compacted dirt and gravel associated with railroad crossings. While the railroad tracks have been removed, most of the crossings are still in place and the soil along the center of the alignment is essentially devoid of vegetation from years of heavy disturbance and compaction. Weedy grasses and forbs commonly associated with disturbed areas were present to the east and to the west of the former railroad tracks. While vegetative cover was somewhat variable along different portions of the alignment, for the most part, the following species were dominant: wild oats (*Avena fatua*), ripgut brome (*Bromus diandrus*), foxtail chess (*Bromus madritensis*), foxtail barley (*Hordeum murinum*), horseweed (*Erigeron canadensis*), big heron bill (*Erodium botrys*), horse nettle (*Solanum elaeagnifolium),* Russian thistle (*Salsola tragus*), prickly lettuce (*Lactuca serriola*), pigweed amaranth (*Amaranthus albus*), cheeseweed (*Malva parviflora*), and ragweed (*Ambrosia psilostachya*). In some areas, interior live oaks (*Quercus wislizeni*) and valley oaks (*Quercus lobata*) were observed adjacent to the alignment.

The wildlife habitat of the ruderal/developed lands within the Project area are of relatively low quality for most native wildlife due to past and ongoing human disturbance. At the time of the field survey, an abundance of ground squirrel and other rodent burrows were observed within ruderal areas along the alignment. The following species were observed within ruderal/developed habitats during the survey: California ground squirrel (*Otospermophilus beecheyi*), desert cottontail (*Sylvilagus audubonii*), San Joaquin fence lizard (*Sceloporus occidentalis biseriatus*), northern mockingbird (*Mimus polyglottos*), American crow (*Corvus brachyrhynchos*), California scrub jay (*Aphelocoma californica*), house finch (*Haemorhous mexicanus*), mourning dove (*Zenaida macroura*), and European starling (*Sturnus vulgaris*). Although not observed during the survey, the disturbance tolerant killdeer (*Charadrius vociferus*) commonly nests on bare ground or within gravel of the ruderal and developed areas. Additional reptiles expected to occur within ruderal areas include western side-blotched lizard (*Uta stansburiana elegans*), Pacific gophersnake (*Pituophis catenifer catenifer*), and California kingsnake (*Lampropeltis californiae*). Common native amphibians, such as the California toad (*Anaxyrus boreas*

halophilus) or Sierran treefrog (*Pseudacris sierra*) could breed within seasonally inundated areas and disperse into adjacent ruderal habitats.

In addition to the California ground squirrels and desert cottontails observed, the following fossorial and semi-fossorial mammalian species would be expected to occur within ruderal habitats: black-tailed jackrabbit (*Lepus californicus*), Botta's pocket gopher (*Thomomys bottae*), deer mouse (*Peromyscus maniculatus*), and California vole (*Microtus californicus*). The presence of burrowing rodents could attract mammalian predators, such as gray fox (*Urocyon cinereoargenteus*), red fox (*Vulpes vulpes*), striped skunk (*Mephitis mephitis*), opossum (*Didelphis virginiana*), raccoon (*Procyon lotor*), and coyote (*Canis latrans*). There is at least some potential for American badger (*Taxidea taxus*) and San Joaquin kit fox (*Vulpes macrotis mutica*) to occur onsite, especially in areas surrounded by grassland and fallow agricultural lands.

Riverine

Riverine habitat is present within the channels of Tule River, Porter Slough, Friant-Kern Canal, and other channelized canals/ditches along the alignment. The man-made and concrete-lined Friant-Kern Canal is the only perennial aquatic feature in the vicinity. Tule River and Porter Slough are both intermittent streams with flows controlled by releases from Success Dam. Poplar Ditch receives flood water releases and overflow from the Tule River, which delivers water to the Friant-Kern Canal. The other channelized canals/ditches in the vicinity are used for agriculture and stormwater runoff.

At the time of the field survey, sandbars were evident within Tule River, and depressions within the channel were inundated with standing pools of water. The channel was significantly disturbed and eroded. Vagrant camps and trash were observed in Tule River, Porter Slough, Poplar Ditch and several other canals/ditches. Vegetation was absent from Friant-Kern Canal. The Tule River, Porter Slough, and Poplar Ditch channels supported a vegetative cover dominated by the following species: tree of heaven (*Ailanthus altissima*), castor bean (*Ricinus communis*), cattail (*Typha domingensis*), willows (*Salix* spp.), giant reed (*Arundo donax*), cocklebur (*Xanthium strumarium*), water primrose (*Ludwigia peploides*), smartweed (*Persicaria hydropiper*), curly dock (*Rumex crispus*), flatsedge (*Cyperus eragrostis*), and duckweed (*Lemna* spp.).

Numerous American bullfrogs (*Lithobates catesbeianus*) were observed at the time of the field survey. Additional amphibians and reptiles expected to occur within riverine habitats of the streams and canals/ditches of the Project area include California toad, Sierran treefrog, and valley gartersnake (*Thamnophis sirtalis fitchi*). There is also at least some potential for western pond turtle (*Actinemys marmorata*) to inhabit portions of the Tule River, Porter Slough, or unlined canals/ditches in the vicinity. Since natural perennial water features are absent from the Project area, self-sustaining fish populations are absent and native fish are not expected to occur. At most, introduced game fish could be washed down from Lake Success. A few common non-native fish species that tend to occur in the Friant-Kern Canal and other local intermittent streams and canals/ditches include common carp (*Cyprinus carpio*), bluegill (*Lepomis macrochirus*), mosquito fish (*Gambusia affinis*), channel catfish (*Ictalurus punctatus*), and white catfish (*Ameiurus catus*).

Riverine communities and adjacent riparian vegetation typically provide suitable nesting habitat for waterfowl, migratory birds, and shorebirds. Some common avian species expected to occur within riverine habitat include great blue heron (*Ardea herodias*), American bittern (*Botaurus lentiginosus*), and great egret (*Ardea alba*). Nesting colonies of cliff swallows (*Petrochelidon pyrrhonota*) and black phoebes (*Sayornis nigricans*) were observed at several bridges over water features at the time of the field survey. Riverine systems serve as foraging

habitat for a variety of native bat species, and associated bridges, crossings, and large box culverts provide roosting sites.

Many of the animal species occurring within adjacent communities would also be expected to use the aquatic habitat to drink water or forage on other aquatic species. The following mammals are relatively tolerant of human disturbance and are likely to pass through the riverine habitat of the Project site: coyote, opossum, raccoon, striped skunk, gray fox, and red fox.

Riparian

Although frequent disturbance was evident, riparian habitat was present along the banks of Tule River, Porter Slough, Poplar Ditch, and some of the other unlined canals/ditches. Fremont cottonwood, tree of heaven, willows, interior live oak, and valley oak trees were observed. Typical vegetative cover in these riparian areas included sandbar willow (*Salix exigua*), castor bean, giant reed, cocklebur, flatsedge, curly dock, sunflower (*Helianthus annuus*), and mugwort (*Artemisia douglasiana*) mixed with various ruderal upland grasses and forbs.

Riparian habitats typically provide valuable habitat for a variety of animal species in the form of abundant vegetation that can be used for food and/or cover. Amphibians may breed in shallow pools of standing water within the riverbed and disperse to the adjacent riparian habitat. Reptiles and amphibians expected to occur within riparian habitat are the same as those mentioned for riverine habitat, and therefore will not be discussed further. Mammals, such as those mentioned in the section above, may seek cover in riparian vegetation or burrow along the banks of streams and unlined canals/ditches. Many of the mammalian species occurring within adjacent communities would also be expected to pass through the riparian corridor in search of water or foraging grounds in riverine communities. A variety of bat species could be attracted by the presence of water and flying insects, and may find potential roosting habitat in riparian trees along the banks.

Ground-nesting birds may build nests within the tall grass or shrubs, and cavity-nesting birds may seek refuge in cavities in the cottonwoods or oaks lining the banks of Tule River. The sturdy cottonwood canopies could support a large stick nest suitable for a variety of native raptor species. Riparian songbirds may nest within the cottonwoods or the smaller trees and shrubs. At the time of the field survey, colonies of invasive European starlings were present, and the following native avian species were observed: cliff swallow, black phoebe, California scrub jay, northern mockingbird, American crow, and mourning dove. Some additional native species not observed, but expected to occur within this habitat include the Bullock's oriole (*Icterus bullockii*), song sparrow (*Melospiza melodia*), Bewick's wren (*Thryomanes bewickii*), barn owl (*Tyto alba*), great horned owl (*Bubo virginianus*), and American kestrel (*Falco sparverius*).

Soils

The NRCS Soil Resource Report identified 12 soil mapping units, representing 7 soil series within the Project area. See **Table 1** below for a brief summary and description. The complete Web Soil Survey report is available in **APPENDIX D** to this document.

Table 1. Soils

Map Unit Name	Percent of Project Area	Hydric Soil Map Unit	Hydric Soil Minor Component	Depth	Drainage	Source
Centerville clay, 2 to 9 percent slopes	1.4%	No	No	Deep	Well Drained	Granitic
Exeter loam, 0 to 2 percent slopes	10.6%	No	Yes -Unnamed, ponded. 5% of map unit.	Moderately Deep to a Duripan	Moderately Well Drained	Granitic
Havala loam, 2 to 5 percent slopes	0.8%	No	No	Deep	Well Drained	Mixed Alluvium
Porterville clay, 2 to 9 percent slopes	34.3%	No	Yes -Clear lake. 4% of map unit. -Unnamed, ponded. 1% of map unit.	Deep	Well Drained	Basic and Metabasic Igneous
San Emigdio loam	19.1%	No	No	Very Deep	Well Drained	Sedimentary Alluvium
San Joaquin loam, 0 to 2 percent slopes	24.2%	No	Yes -Unnamed, ponded. 1% of map unit.	Moderately Deep to a Duripan	Well and Moderately Well Drained	Granitic
San Joaquin loam, 2 to 9 percent slopes	2.5%	No	Yes -Unnamed, ponded. 1% of map unit.	Moderately Deep to a Duripan	Well and Moderately Well Drained	Granitic
Tujunga sand	6.0%	No	No	Very Deep	Somewhat Excessively Drained	Granitic
Water-perennial	0.5%	100% Water	N/A	N/A	N/A	N/A
Water	0.6%	100% Water	N/A	N/A	N/A	N/A

Natural Communities of Special Concern

Natural communities of special concern are those that are of limited distribution, distinguished by significant biological diversity, or home to special status species. CDFW is responsible for the classification and mapping of all natural communities in California. Just like the special status plant and animal species, these natural communities of special concern can be found within the CNDDB.

According to CNDDB, there are no recorded observations of natural communities of special concern along the proposed alignment. Additionally, no natural communities of special concern were observed during the biological survey.

Designated Critical Habitat

The USFWS often designates areas of "Critical Habitat" when it lists species as threatened or endangered. Critical Habitat is a specific geographic area that contains features essential for the conservation of a threatened or endangered species and that may require special management and protection.

According to CNDDB and IPaC, designated Critical Habitat is absent from the Project area.

Wildlife Movement Corridors

Wildlife movement corridors are routes that animals regularly and predictably follow during seasonal migration, dispersal from native ranges, daily travel within home ranges, and inter-population movements. Movement corridors in California are typically associated with valleys and ridgelines, natural landscape blocks, and rivers and creeks supporting riparian vegetation.

Historically, the Tule River and Porter Slough supported a dense corridor of riparian vegetation and provided an important linkage between natural habitats of the Sierra Nevada and the Tulare Basin, including the Pixley National Wildlife Refuge and Elk Bayou. However, both Porter Slough and Tule River in the Project's vicinity contain numerous breaks in vegetation and choke points, and therefore, represent extremely low quality movement corridors for native wildlife (Tulare Basin Wildlife Partners, 2009). Some disturbance tolerant mammals, such as coyotes, raccoons, and gray foxes may travel along canal banks in the vicinity in the same way they would use compacted dirt margins between agricultural lands. In general, the Project area does not contain features that would be likely to function as important wildlife movement corridors. Furthermore, the Project is located in a region often disturbed by human activities related to urban development and intensively cultivated agricultural crops which would discourage dispersal and migration.

Special Status Plants and Animals

California contains several "rare" plant and animal species, defined as species known to have low populations or limited distributions. As the human population grows, resulting in urban expansion which encroaches on the already limited suitable habitat, these sensitive species become increasingly more vulnerable to extirpation. State and federal regulations have provided CDFW and USFWS with a mechanism for conserving and protecting the diversity of plant and animal species native to California. Numerous native plants and animals have been formally designated as "threatened" or "endangered" under State and federal endangered species legislation. Other formal designations include "candidate" for listing or "species of special concern" by CDFW. The CNPS maintains a list of native plants considered rare, threatened, or endangered. Collectively, these plants and animals are referred to as "special status species."

A thorough search of the CNDDB for published accounts of special status plant and animal species was conducted for the *Porterville* and *Lindsay* 7.5-minute quadrangles that contains the Project site in its entirety, and for the 10 surrounding quadrangles: *Cairns Corner, Frazier Valley, Success Dam, Sausalito School, Ducor, Rocky Hill, Exeter, Woodville, Chickencoop Canyon,* and *Fountain Springs*. An official species list was obtained using the USFWS IPaC system for federally-listed species with potential to be affected by the Project. These

species and their potential to occur within the Project area are listed in **Table 2** and **Table 3** on the following pages. Additionally, Section 7 determinations are made in Table 4. Raw data obtained from CNDDB and IPaC are available in **APPENDIX B** and **APPENDIX C**, respectively, to this document. Other sources of information utilized in the preparation of this analysis were discussed in Section 1: Study Methodology and are listed in Section 4: References. **Figure 3** shows the Project's 7.5-minute quadrangle, according to USGS Topographic Maps.

Table 2. List of Special Status Animals with Potential to Occur Onsite and/or in the Vicinity

Species	*Status*	*Habitat*	*Occurrence on Project Site*
American badger *(Taxidea taxus)*	CSC	Grasslands, savannas, and mountain meadows near timberline are preferred. Most abundant in drier open spaces of shrub and grassland. Burrows in soil.	Possible. The disturbed and developed habitats of the Project area are generally unsuitable for this species; however, this species may inhabit fallow fields, margins of agricultural lands, and rangeland adjacent to portions of Segment 1, Segment 3, and Segment 4 of the proposed alignment. Ground squirrel burrows of suitable dimensions were observed onsite, and while it is unlikely that an American badger would find the Project area suitable for denning, this species could pass through the site while foraging or during dispersal movements.
blunt-nosed leopard lizard *(Gambelia sila)*	FE, CE, CFP	Inhabits semi-arid grasslands, alkali flats, low foothills, canyon floors, large washes, and arroyos, usually on sandy, gravelly, or loamy substrate, sometimes on hardpan. Often found in open areas with scarce vegetation or scattered shrubs. Cannot survive on lands under cultivation. Known to bask on kangaroo rat mounds and often seeks shelter at the base of shrubs, in small mammal burrows, or in rock piles. Adults may excavate shallow burrows but rely on deeper pre-existing rodent burrows for hibernation and reproduction.	Absent. Suitable habitat is absent, and the Project area is outside of the distribution range of this species.

Species	*Status*	*Habitat*	*Occurrence on Project Site*
California condor *(Gymnogyps californianus)*	FE, CE, CFP	Typically nests in cavities in canyon or cliff faces, but has also been recorded nesting in giant sequoias in Tulare County. Requires vast expanse of open savannah, grassland, and/or foothill chaparral in mountain ranges of moderate altitude. Forages up to 100 miles from roost/nest site.	Unlikely. This species has been reported nesting in Blue Ridge National Wildlife Refuge approximately 15 miles northeast of the Project. Nesting habitat is absent from the Project area and foraging habitat is marginal within the grassland adjacent to segment 3 of the alignment.
California red-legged frog *(Rana draytonii)*	FT, CSC	Inhabits perennial rivers, creeks, and stock ponds with vegetative cover within the Coast Range and northern Sierra foothills.	Absent. Suitable habitat is absent, and the Project area is outside of the distribution range of this species.
California tiger salamander *(Ambystoma californiense)*	FT, CT, CWL	Requires vernal pools or seasonal ponds for breeding and small mammal burrows for aestivation. Generally found in grassland and oak savannah plant communities in central California from sea level to 1500 feet in elevation.	Absent. Suitable habitat is absent, and the Project area is outside of the distribution range of this species.
Crotch bumble bee (*Bombus crotchii*)	CCE	Occurs throughout coastal California, as well as east to the Sierra-Cascade crest, and south in to Mexico. Food plant genera include *Antirrhinum, Phacelia, Clarkia, Dendromecon, Eschscholzia*, and *Eriogonum*.	Unlikely. Although the Project is located within the historical range of this species, suitable grassland habitat is absent from the APE. The disturbed and developed habitats along the proposed alignment are generally unsuitable for this species, and vegetative cover is dominated by weedy, non-native plants. Furthermore, the ongoing use of commercial honeybees, herbicides, and pesticides in adjacent agricultural lands makes the Project area unsuitable for native pollinators.
Delta smelt *(Hypomesus transpacificus)*	FT, CE	This pelagic and euryhaline species is Endemic to the Sacramento-San Joaquin River Delta, upstream through Contra Costa, Sacramento, San Joaquin, and Solano Counties.	Absent. The Project area is outside of the distribution range of this species.

Species	*Status*	*Habitat*	*Occurrence on Project Site*
foothill yellow-legged frog *(Rana boylii)*	CCT, CSC	Frequents rocky streams and rivers with rocky substrate and open, sunny banks in forests, chaparral, and woodlands. Occasionally found in isolated pools, vegetated backwaters, and deep, shaded, spring-fed pools.	Absent. Suitable habitat is absent, and the Project is below the typical altitudinal range of this species.
giant gartersnake *(Thamnophis gigas)*	FT, CT	Occurs in marshes, sloughs, drainage canals, irrigation ditches, rice fields, and adjacent uplands. Prefers locations with emergent vegetation for cover and open areas for basking. This species uses small mammal burrows adjacent to aquatic habitats for hibernation in the winter and to escape from excessive heat in the summer.	Absent. Suitable habitat is absent, and the Project area is located outside of the distribution range of this species.
northern California legless lizard *(Anniella pulchra)*	CSC	Found primarily underground, burrowing in moist, loose soil. Forages in loose soil and leaf litter during the day. Occasionally observed on the surface at dusk and night.	Absent. The disturbed and developed habitats of the Project area are unsuitable for this species.
pallid bat *(Antrozous pallidus)*	CSC	Found in grasslands, chaparral, and woodlands, where it feeds on ground- and vegetation-dwelling arthropods, and occasionally takes insects in flight. Prefers to roost in rock crevices, but may also use tree cavities, caves, bridges, and other man-made structures.	Possible. Roosting habitat for this species is present in the form of bridges, crossings, and trees.
San Joaquin kit fox *(Vulpes macrotis mutica)*	FE, CT	Underground dens with multiple entrances in alkali sink, valley grassland, and woodland in valleys and adjacent foothills.	Possible. There has been only one reported occurrence of this species in the vicinity of the Project within the past 25 years. The disturbed and developed habitats of the Project area are generally unsuitable; however, this species may inhabit fallow fields, margins of agricultural lands, and rangeland adjacent to portions of Segment 1, Segment 3, and Segment 4 of the proposed alignment.

Species	*Status*	*Habitat*	*Occurrence on Project Site*
			Ground squirrel burrows of suitable dimensions were observed onsite during the biological survey, and while it seems unlikely that a San Joaquin kit fox would find the Project area suitable for denning, this species could pass through the site while foraging or during dispersal movements.
Swainson's hawk *(Buteo swainsoni)*	CT	Nests in large trees in open areas adjacent to grasslands, grain or alfalfa fields, or livestock pastures suitable for supporting rodent populations.	Possible. Swainson's hawks are relatively uncommon in the eastern portion of the valley floor; however, there is one recent nesting occurrence approximately 4 miles west of the proposed alignment and trees large enough to support a raptor nest were present in the Project vicinity at the time of the survey. Typical nesting habitat was absent and frequent human disturbance along the proposed alignment may deter this species from nesting within or adjacent to the APE. This species could pass over the Project site while foraging or during migratory movements.
Tipton kangaroo rat *(Dipodomys nitratoides nitratoides)*	FE, CE	Burrows in soil. Often found in grassland and shrubland.	Absent. Typical suitable habitat is absent. This species has never been recorded east of the Friant-Kern Canal in Tulare County.
Townsend's big-eared bat *(Corynorhinus townsendii)*	CSC	Occurs in a variety of habitats, but prefers cool, dark roost sites, and are often found in caves and mines. They roost in the open, hanging from walls and ceilings. Western populations typically forage on moths in areas of dense foliage.	Unlikely. Suitable roosting habitat is absent from the Project area and adjacent lands. At most, this species could forage nocturnally over the site.

Species	*Status*	*Habitat*	*Occurrence on Project Site*
tricolored blackbird *(Agelaius tricolor)*	CT, CSC	Nests colonially near fresh water in dense cattails or tules, or in thickets of riparian shrubs. Forages in grassland and cropland. Large colonies are often found on dairy farm forage fields.	Unlikely. Suitable nesting habitat was not observed within the Project area during the field survey. At most, this species could potentially nest in triticale or alfalfa fields in the vicinity and occasionally pass through the Project site.
valley elderberry longhorn beetle *(Desmocerus californicus dimorphus)*	FT	Lives in mature elderberry shrubs of the Central Valley and foothills. Adults are active March to June.	Absent. The Project is not located within the presumed historical range or presumed current distribution of this species. In 2014, USFWS published findings suggesting that previous CNDDB observations of this species within Tulare County should be discounted. (See expanded discussion in Section 3).
vernal pool fairy shrimp *(Branchinecta lynchi)*	FT	Occupies vernal pools, clear to tea-colored water, in grass or mud-bottomed swales, and basalt depression pools.	Absent. Vernal pools are absent from the Project area.
western mastiff bat *(Eumops perotis californicus)*	CSC	Found in open, arid to semi-arid habitats, including dry desert washes, flood plains, chaparral, oak woodland, open ponderosa pine forest, grassland, and agricultural areas, where it feeds on insects in flight. Roosts most commonly in crevices in cliff faces but may also use high buildings and tunnels.	Unlikely. Suitable roosting habitat is absent from the Project area and adjacent lands. At most, this species could forage nocturnally over the Project site.
western pond turtle *(Emys marmorata)*	CSC	An aquatic turtle of ponds, marshes, slow-moving rivers, streams, and irrigation ditches with riparian vegetation. Requires adequate basking sites and sandy banks or grassy open fields to deposit eggs.	Possible. Although the disturbed and developed habitats of the Project area are suboptimal, this species could conceivably occur within the Tule River, Porter Slough, or unlined ditches and canals in the Project area.

Species	*Status*	*Habitat*	*Occurrence on Project Site*
western spadefoot *(Spea hammondii)*	CSC	Prefers open areas with sandy or gravelly soils, in a variety of habitats including mixed woodlands, grasslands, coastal sage scrub, chaparral, sandy washes, lowlands, river floodplains, alluvial fans, playas, alkali flats, foothills, and mountains. Vernal pools or temporary wetlands, lasting a minimum of three weeks, which do not contain bullfrogs, fish, or crayfish are necessary for breeding.	Unlikely. The Project is located within the historic and current range of this species. Rodent burrows which could be used for aestivation were observed along the alignment; however, typical vernal pool habitat was not observed within Project areas or surrounding lands. While this species could potentially breed within seasonal pools, ponds, and tire depressions, the presence of bullfrogs, an apex predator, further reduces the quality of the habitat.
Yellow-billed Cuckoo (*Coccyzus americanus*)	CT	Distribution in California is currently limited to the Sacramento River from Red Bluff to Colusa and the South Fork Kern River from Isabella Reservoir to Canebrake Ecological Reserve. Breeding pairs are also occasionally found along the Feather River, the Amargosa River, and the Colorado River in San Bernardino County and Inyo County. Nests in concealed willow foliage in riparian areas.	Absent. Suitable nesting habitat is absent from the Project area. This species has not been recorded in Tulare County in more than 100 years and is believed to be extirpated from the region.

Table 3. List of Special Status Plants with Potential to Occur Onsite and/or in the Vicinity

Species	*Status*	*Habitat*	*Occurrence on Project Site*
brittlescale *(Atriplex depressa)*	CNPS 1B	Found in the San Joaquin Valley and Sacramento Valley in alkaline or clay soils, typically in meadows or annual grassland in at elevations below 1050 feet. Sometimes associated with vernal pools. Blooms June–October.	Absent. Suitable habitat is absent from the Project area.
calico monkeyflower *(Diplacus pictus / Mimulus pictus / Eunanus pictus)*	CNPS 1B	Found in the Sierra Nevada foothills and the Tehachapi mountains in bare, sunny, shrubby areas, and around granite outcrops within foothill woodland communities at elevations between 450 feet and 4100 feet. Blooms March – May.	Absent. Suitable habitat is absent from the Project area.
California alkali grass *(Puccinellia simplex)*	CNPS 1B	Found in the San Joaquin Valley and other parts of California in saline flats and mineral springs within valley grassland and wetland-riparian communities at elevations below 3000 feet. Blooms March–May.	Absent. Suitable habitat is absent from the Project area.
California jewelflower *(Caulanthus californicus)*	FE, CE, CNPS 1B	Found in the San Joaquin Valley and Western Transverse Ranges in sandy soils. Occurs on flats and slopes, generally in non-alkaline grassland at elevations between 230 feet and 6100 feet. Blooms February–April.	Absent. Suitable habitat is absent, and this species is presumed to be extirpated from Tulare County.
Chaparral ragwort *(Senecio aphanactis)*	CNPS 2B	Found in chaparral, cismontane woodland, and coastal scrub, typically within drying alkaline flats at elevations between 65–2800 feet. Blooms February–May.	Absent. Suitable habitat is absent from the project area.

Species	*Status*	*Habitat*	*Occurrence on Project Site*
Earlimart orache *(Atriplex cordulata var. erecticaulis)*	CNPS 1B	Found in the San Joaquin Valley in saline or alkaline soils, typically within valley and foothill grassland at elevations below 375 feet. Blooms August–September.	Absent. Suitable habitat is absent from the Project area.
Kaweah brodiaea *(Brodiaea insignis)*	CE, CNPS 1B	Found in the Sierra Nevada foothills in foothill woodland and valley grassland communities at elevations between 650 feet and 1650 feet. Blooms May – June.	Absent. Suitable habitat is absent, and the Project area is outside of the altitudinal range of this species.
Keck's checkerbloom *(Sidalcea keckii)*	FE, CNPS 1B	Occurs in cismontane woodland, valley and foothill grassland, typically on grassy slopes in clay soils at elevations between 275 feet – 1650 feet. Blooms April – May.	Absent. Typical soils and habitat are absent from the Project area. Development and ongoing disturbance further make the proposed alignment unsuitable.
lesser saltscale *(Atriplex minuscula)*	CNPS 1B	Found in the San Joaquin Valley in sandy, alkaline soils in alkali scrub, valley and foothill grassland, and alkali sink communities at elevations below 750 feet. Blooms April–October.	Absent. Typical suitable habitat for this species is absent from the Project area. Development and ongoing disturbance further make the proposed alignment unsuitable.
Lost Hills crownscale *(Atriplex coronata var. vallicola)*	CNPS 1B	Found in the San Joaquin Valley in dried ponds and alkaline soils in alkali scrub, valley and foothill grassland, and vernal pools at elevations below 2900 feet. Blooms April–September.	Absent. Suitable habitat is absent from the Project area.
Madera leptosiphon *(Leptosiphon serrulatus)*	CNPS 1B	Found in openings in foothill woodland, often yellow-pine forest, and chaparral at elevations between 1000 feet and 4300 feet. Blooms April – May.	Absent. Suitable habitat is absent, and the Project area is outside of the altitudinal range of this species.
recurved larkspur *(Delphinium recurvatum)*	CNPS 1B	Occurs in poorly drained, fine, alkaline soils in grassland and alakli scrub communities at elevations between 100 feet and 2600 feet. Blooms March–June.	Absent. Typical suitable habitat for this species is absent from the Project area. Development and ongoing disturbance further make the proposed alignment unsuitable.

Species	*Status*	*Habitat*	*Occurrence on Project Site*
San Joaquin adobe sunburst *(Pseudobahia peirsonii)*	FT, CE, CNPS 1B	Found in the San Joaquin Valley and the Sierra Nevada Foothills in bare dark clay soils in valley and foothill grassland and cismontane woodland communities at elevations between 325 feet and 2950 feet. Blooms March–May.	Absent. Typical suitable habitat for this species is absent from the Project area. Development and ongoing disturbance further make the proposed alignment unsuitable.
San Joaquin woollythreads *(Monolopia congdonii)*	FE, CNPS 1B	Occurs in the San Joaquin Valley in sandy soils on alkaline or loamy plains in valley and foothill grassland and alkali scrub communities at elevations between 180 feet and 2750 feet. Blooms February–May.	Absent. The developed and disturbed habitats of the Project area are generally unsuitable for this species.
shining navarretia *(Navarretia nigelliformis ssp. radians)*	CNPS 1B	Found in cismontane woodland and valley and foothill grassland communities, sometimes in vernal pools. Occurs at elevations between 200 feet and 3200 feet. Blooms May – July.	Absent. The developed and disturbed habitats of the Project area are generally unsuitable for this species.
spiny-sepaled button-celery *(Eryngium spinosepalum)*	CNPS 1B	Found in the Sierra Nevada Foothills and the San Joaquin Valley. Occurs in vernal pools, swales, and roadside ditches. Often associated with clay soils in vernal pools within grassland communities. Occurs at elevations between 50 feet and 4160 feet. Blooms April–July.	Absent. Typical suitable habitat for this species is absent from the Project area. Development and ongoing disturbance further make the proposed alignment unsuitable.
Springville clarkia (*Clarkia springvillensis*)	FT, CE, CNPS 1B	Endemic to the woodlands and grasslands of the southern portion of the Sierra Nevada range, occurring primarily in the Tule River watershed. Found at elevations between 690-7400 feet. Blooms in May.	Absent. Suitable habitat is absent, and the Project area is outside of the altitudinal range of this species.

Species	*Status*	*Habitat*	*Occurrence on Project Site*
striped adobe-lily *(Fritillaria striata)*	CT, CNPS 1B	Found in the Sierra Nevada foothills in adobe soil within valley grassland and foothill woodland communities at elevations below 3300 feet. Blooms February – April.	Absent. Typical suitable habitat for this species is absent from the Project area. Development and ongoing disturbance further make the proposed alignment unsuitable.
subtle orache *(Atriplex subtilis)*	CNPS 1B	Found in the San Joaquin Valley in saline depressions in alkaline soils within valley and foothill grassland communities at elevations below 330 feet. Blooms June–October.	Absent. Typical suitable habitat for this species is absent from the Project area. Development and ongoing disturbance further make the proposed alignment unsuitable.
vernal pool smallscale *(Atriplex persistens)*	CNPS 1B	Occurs in the San Joaquin Valley and Sacramento Valley in alkaline vernal pools at elevations below 375 feet. Blooms June–September.	Absent. Suitable habitat is absent, and the Project area is outside of the altitudinal range of this species.

EXPLANATION OF OCCURRENCE DESIGNATIONS

Present: Species observed on the site at time of field surveys or during recent past
Likely: Species not observed on the site, but it may reasonably be expected to occur there on a regular basis
Possible: Species not observed on the site, but it could occur there from time to time
Unlikely: Species not observed on the site, and would not be expected to occur there except, perhaps, as a transient
Absent: Species not observed on the site, and precluded from occurring there due to absence of suitable habitat

STATUS CODES

FE Federally Endangered
FT Federally Threatened
CCT California Threatened (Candidate)
CFP California Fully Protected
CSC California Species of Special Concern
CE California Endangered
CT California Threatened
CWL California Watch List
CCE California Endangered (Candidate)

CNPS RARE PLANT RANKS

1B Plants Rare, Threatened, or Endangered in California and elsewhere
2B Plants Rare, Threatened, or Endangered in California but more common elsewhere

III. Impacts and Mitigation

Significance Criteria

CEQA

General plans, area plans, and specific projects are subject to the provisions of CEQA. The purpose of CEQA is to assess the impacts of proposed projects on the environment prior to project implementation. Impacts to biological resources are just one type of environmental impact assessed under CEQA and vary from project to project in terms of scope and magnitude. Projects requiring removal of vegetation may result in the mortality or displacement of animals associated with this vegetation. Animals adapted to humans, roads, buildings, and pets may replace those species formerly occurring on a site. Plants and animals that are state and/or federally listed as threatened or endangered may be destroyed or displaced. Sensitive habitats such as wetlands and riparian woodlands may be altered or destroyed. Such impacts may be considered either "significant" or "less-than-significant" under CEQA. According to *California Environmental Quality Act, Statute and Guidelines* (AEP 2012), "significant effect on the environment" means a substantial, or potentially substantial, adverse change in any of the physical conditions within the area affected by the project including land, air, water, minerals, flora, fauna, ambient noise, and objects of historic or aesthetic interest. Specific project impacts to biological resources may be considered "significant" if they would:

- Have a substantial adverse effect, either directly or through habitat modifications, on any species identified as a candidate, sensitive, or special status species in local or regional plans, policies, or regulations, or by the CDFW or USFWS;
- Have a substantial adverse effect on any riparian habitat or other sensitive natural community identified in local or regional plans, policies, regulations or by the CDFW or USFWS;
- Have a substantial adverse effect on federally protected wetlands as defined by Section 404 of the Clean Water Act (including, but not limited to, marsh, vernal pool, coastal, etc.) through direct removal, filling, hydrological interruption, or other means;
- Interfere substantially with the movement of any native resident or migratory fish or wildlife species or with established native resident or migratory wildlife corridors, or impede the use of native wildlife nursery sites;
- Conflict with any local policies or ordinances protecting biological resources, such as a tree preservation policy or ordinance; or
- Conflict with the provisions of an adopted Habitat Conservation Plan, Natural Community Conservation Plan, or other approved local, regional, or State habitat conservation plan.

Furthermore, CEQA Guidelines Section 15065(a) states that a project may trigger the requirement to make a "mandatory finding of significance" if the project has the potential to:

> "Substantially degrade the quality of the environment, substantially reduce the habitat of a fish or wildlife species cause a fish or wildlife population to drop below self-sustaining levels threaten to eliminate a plant or animal community, reduce the number or restrict the range of an endangered, rare

or threatened species, or eliminate important examples of the major periods of California history or prehistory."

NEPA

Federal projects are subject to the provisions of NEPA. The purpose of NEPA is to assess the effects of a proposed action on the human environment, assess the significance of those effects, and recommend measures that if implemented would mitigate those effects. As used in NEPA, a determination that certain effects on the human environment are "significant" requires considerations of both context and intensity (CFR 1508.27).

Context means that the significance of an action must be analyzed in terms of the affected environment in which a proposed action would occur. For the purposes of assessing effects of an action on biological resources, the relevant context is often local, which means the analysis requires a comparison of the action area's biological resources to the biological resources of the local area. However, the analysis may also require a comparison of the action area's biological resources with the biological resources of an entire region.

Intensity refers to the severity of impact. In considering intensity of impact to biological resources, it is necessary to address the unique qualities of wetlands and ecologically critical areas that may be affected, the degree to which the action will be controversial, the degree to which the effects will be controversial, the degree to which the effects will be uncertain, the degree to which the action will establish a precedent for future actions with potentially significant effects, and the potential for the action to result in cumulatively significant effects.

The effects of an action on some biological resources are generally considered to be "significant." An action that adversely affects federally listed threatened or endangered species, waters of the U.S., or migratory movements of fish and wildlife are some examples of significant effects.

NEPA requires disclosure of feasible mitigation measures for the effects of an action on the environment. Suitable measures include the following:

- Avoidance of the effect by not taking a certain action or parts of an action;
- Mitigation of the effect by limiting the degree or magnitude of the action and its implementation;
- Rectifying the effect by repairing, rehabilitating, or restoring the affected environment;
- Reducing or eliminating the effect over time by preservation and maintenance operations throughout the life of the action; or
- Compensating for the effect by replacing or providing substitute resources or environments.

This report identifies likely effects of an action, identifies those that may be considered significant pursuant to the provisions of NEPA, and provides mitigation measures to avoid adverse effects to biological resources.

Relevant Goals, Policies, and Laws

City of Porterville 2030 General Plan

The City of Porterville 2030 General Plan sets forth the following goals and policies that protect biological resources and that have potential relevance to the Project's environmental review:

OSC-G-7: Protect habitat for special status species, designated under State and federal law.

OSC-I-27: Protect and enhance the natural habitat features of the Tule River and open space corridors within the Planning Area.

OSC-I-28: Require protection of sensitive habitat areas and special status species in new development site designs in the following order: 1) avoidance; 2) onsite mitigation; 3) offsite mitigation, and 4) purchase of mitigation credits.

OSC-I-30: Adopt regulations to promote water-conserving landscape plans, including the use of drought tolerant plants.

OSC-I-32: Identify and protect wildlife movement corridors that serve critical habitats to minimize wildlife-urban conflicts.

OSC-I-34: Continue to require street tree planting in new development and support the City's tree planting fund.

OSC-I-35: Consult with all responsible agencies about wetland and vernal pool habitat potentially affected by development.

OSC-I-39: Adopt the Regional Water Quality Control Board's policies on soil disturbance activities in order to minimize the disturbance of soil, vegetation, organic debris, and other materials that control runoff.

OSC-I-45: Continue to require use of feasible and practical best management practices (BMPs) and other mitigation measures designed to protect surface water and groundwater from the adverse effects of construction activities and urban runoff in coordination with the Regional Water Quality Control Board.

Tulare County 2030 General Plan

The Tulare County 2030 General Plan sets forth the following goals and policies that protect biological resources and that have potential relevance to the Project's environmental review:

ERM-1.1 Protection of Rare and Endangered Species. The County shall ensure the protection of environmentally sensitive wildlife and plant life, including those species designated as rare, threatened, and/or endangered by State and/or Federal government, through compatible land use development.

ERM-1.2 Development in Environmentally Sensitive Areas. The County shall limit or modify proposed development within areas that contain sensitive habitat for special status species and direct development into less significant habitat areas. Development in natural habitats shall be controlled so as to minimize erosion and maximize beneficial vegetative growth.

ERM-1.4 Protect Riparian Areas. The County shall protect riparian areas through habitat preservation, designation as open space or recreational land uses, bank stabilization, and development controls.

ERM-1.6 Management of Wetlands. The County shall support the preservation and management of wetland and riparian plant communities for passive recreation, groundwater recharge, and wildlife habitats.

ERM-1.7 Planting of Native Vegetation. The County shall encourage the planting of native trees, shrubs, and grasslands in order to preserve the visual integrity of the landscape, provide habitat conditions suitable for native vegetation and wildlife, and ensure that a maximum number and variety of well-adapted plants are maintained.

ERM-1.8 Open Space Buffers. The County shall require buffer areas between development projects and significant watercourses, riparian vegetation, wetlands, and other sensitive habitats and natural communities. These buffers should be sufficient to assure the continued existence of the waterways and riparian habitat in their natural state.

ERM-5.8 Watercourse Development. The County, in approving recreational facilities along major watercourses, shall require a buffer of at least 100 feet from the high-water line edge/bank and screening vegetation as necessary to address land use compatibility issues. The establishment of a buffer may not be required when mitigated or may not apply to industrial uses that do not impact adjoining uses.

ERM-7.3 Protection of Soils on Slopes. Unless otherwise provided for in this General Plan, building and road construction on slopes of more than 30 percent shall be prohibited, and development proposals on slopes of 15 percent or more shall be accompanied by plans for control or prevention of erosion, alteration of surface water runoff, soil slippage, and wildfire occurrence.

Threatened and Endangered Species

Permits may be required from the USFWS and/or CDFW if activities associated with a project have the potential to result in the take of a species listed as threatened or endangered under the federal and/or State Endangered Species Acts. "Take" is defined by the State of California as "to hunt, pursue, catch, capture, or kill, or attempt to hunt, pursue, catch, capture or kill" (California Fish and Game Code Section 86). "Take" is more broadly defined by the federal Endangered Species Act to include "harm" (16 USC Section 1532(19), 50 CFR Section 17.3). The CDFW and the USFWS are responding agencies under CEQA and NEPA. Both agencies review CEQA and NEPA documents in order to determine the adequacy of their treatment of endangered species issues and to make project-specific recommendations for their conservation.

Designated Critical Habitat

When species are listed as threatened or endangered, the USFWS often designates areas of Critical Habitat as defined by section 3(5)(A) of the federal Endangered Species Act (ESA). "Critical Habitat" is a term defined in the ESA as a specific geographic area that contains features essential for the conservation of a threatened or endangered species and that may require special management and protection. Critical Habitat is a tool that supports the continued conservation of imperiled species by guiding cooperation with the federal government. Designations only affect federal agency actions or federally funded or permitted activities. Critical Habitat does not prevent activities that occur within the designated area. Only activities that involve a federal permit, license, or funding and are likely to destroy or adversely modify Critical Habitat will be affected.

Migratory Birds

The Federal Migratory Bird Treaty Act ((MBTA): 16 USC 703-712) prohibits killing, possessing, or trading in any bird species covered in one of four international conventions to which the U.S. is a party except in accordance with regulations prescribed by the Secretary of the Interior. The name of the Act is misleading, as it actually

covers almost all birds native to the U.S., even those that are non-migratory. The MBTA encompasses whole birds, parts of birds, and bird nests and eggs. Additionally, California Fish and Game Code makes it unlawful to take or possess any non-game bird covered by the MBTA (Section 3513), as well as any other native non-game bird (Section 3800).

Birds of Prey

Birds of prey are protected in California under provisions of Fish and Game Code Section 3503.5, which states that it is unlawful to take, possess, or destroy any birds in the order Falconiformes (hawks and eagles) or Strigiformes (owls), as well as their nests and eggs. The bald eagle and golden eagle are afforded additional protection under the federal Bald and Golden Eagle Protection Act (16 USC 668), which makes it unlawful to kill birds or their eggs.

Nesting Birds

In California, protection is afforded to the nests and eggs of all birds. California Fish and Game Code Section 3503 states that it is "unlawful to take, possess, or needlessly destroy the nest or eggs of any bird except as otherwise provided by this code or any regulation adopted pursuant thereto". Breeding-season disturbance that causes nest abandonment and/or loss of reproductive effort is considered a form of "take" by CDFW.

Wetlands and other "Jurisdictional Waters"

Natural drainage channels and adjacent wetlands may be considered "waters of the U.S." or "jurisdictional waters" and subject to the jurisdiction of the USACE. The extent of jurisdiction has been defined in the Code of Federal Regulations but has also been subject to interpretation of the federal courts. Jurisdictional waters generally include:

- All waters which are currently used, or were used in the past, or may be susceptible to use in interstate or foreign commerce, including all waters which are subject to the ebb and flow of the tide;
- All interstate waters including interstate wetlands;
- All other waters such as intrastate lakes, rivers, streams (including intermittent streams), mudflats, sandflats, wetlands, sloughs, prairie potholes, wet meadows, playa lakes, or natural ponds, the use, degradation or destruction of which could affect interstate or foreign commerce;
- All impoundments of waters otherwise defined as waters of the U.S. under the definition; and,
- Tributaries of waters identified in paragraphs (a)(1)-(4) (i.e. the bulleted items above).

As determined by the U.S. Supreme Court in its 2001 *Solid Waste Agency of Northern Cook County v. U.S. Army Corps of Engineers* (*SWANCC*) decision, channels and wetlands isolated from other jurisdictional waters cannot be considered jurisdictional on the basis of their use, hypothetical or observed, by migratory birds. Similarly, in its 2006 consolidated *Carabell/Rapanos* decision, the Supreme Court ruled that a significant nexus between a wetland and other navigable waters must exist for the wetland itself to be considered navigable and therefore, a jurisdictional water. Furthermore, the Supreme Court clarified that the Environmental Protection Agency (EPA) and the USACE will not assert jurisdiction over ditches excavated wholly in and draining only uplands and that do not carry a relatively permanent flow of water.

The USACE regulates the filling or grading of Waters of the U.S. under the authority of Section 404 of the Clean Water Act. The extent of jurisdiction within drainage channels is defined by "ordinary high-water marks" on opposing channel banks. All activities that involve the discharge of dredge or fill material into Waters of the U.S. are subject to the permit requirements of the USACE. Such permits are typically issued on the condition that the applicant agrees to provide mitigation that results in no net loss of wetland functions or values. No permit can be issued until the RWQCB issues a Section 401 Water Quality Certification (or waiver of such certification) verifying that the proposed activity will meet State water quality standards.

Under the Porter-Cologne Water Quality Control Act of 1969, the State Water Resources Control Board has regulatory authority to protect the water quality of all surface water and groundwater in the State of California ("Waters of the State"). Nine RWQCBs oversee water quality at the local and regional level. The RWQCB for a given region regulates discharges of fill or pollutants into Waters of the State through the issuance of various permits and orders. Discharges into Waters of the State that are also Waters of the U.S. require a Section 401 Water Quality Certification from the RWQCB as a prerequisite to obtaining certain federal permits, such as a Section 404 Clean Water Act permit. Discharges into all Waters of the State, even those that are not also Waters of the U.S., require Waste Discharge Requirements (WDRs), or waivers of WDRs, from the RWQCB. The RWQCB also administers the Construction Storm Water Program and the federal National Pollution Discharge Elimination System (NPDES) program. Projects that disturb one acre or more of soil must obtain a Construction General Permit under the Construction Storm Water Program. A prerequisite for this permit is the development of a Storm Water Pollution Prevention Plan (SWPPP) by a certified Qualified SWPPP Developer and implemented by a Qualified SWPPP Practitioner. Projects that discharge wastewater, storm water, or other pollutants into a Water of the U.S. may require a NPDES permit.

CDFW has jurisdiction over the bed and bank of natural drainages and lakes according to provisions of Section 1601 and 1602 of the California Fish and Game Code. Activities that may substantially modify such waters through the diversion or obstruction of their natural flow, change or use of any material from their bed or bank, or the deposition of debris require a notification of Lake or Streambed Alteration (LSA). If CDFW determines that the activity may adversely affect fish and wildlife resources, an LSA Agreement will be prepared. Such an agreement typically stipulates that certain measures will be implemented to protect the habitat values of the lake or drainage in question.

Potentially Significant Project-Related Impacts and Mitigation

Species identified as candidate, sensitive, or special status species in local or regional plans policies or regulations by CDFW or the USFWS that have the potential to be impacted by the Proposed Project are identified below with corresponding mitigation measures.

General Mitigation Measures

Prior to the start of construction, all personnel associated with construction of the Project shall be trained to be able to identify special status species in order to prevent impacts to sensitive resources; therefore, the following general mitigation measures shall be implemented:

Mitigation Measure GEN-1a (WEAP Training): Prior to initiating construction activities (including staging and mobilization), all personnel associated with Project construction shall attend mandatory Worker Environmental

Awareness Program (WEAP) training, conducted by a qualified biologist, to aid workers in identifying special status species that may occur in the Project area. The specifics of this program shall include identification of the sensitive species and suitable habitats, a description of the regulatory status and general ecological characteristics of these species, and review of the mitigation measures required to reduce impacts to biological resources within the work area. A fact sheet conveying this information, along with photographs or illustrations of sensitive species with potential to occur onsite, shall also be prepared for distribution to all contractors, their employees, and all other personnel involved with construction of the Project. All employees shall sign a form documenting that they have attended WEAP training and understand the information presented to them.

Mitigation Measure GEN-1b (Operational Hours): Construction shall be conducted during daylight hours to reduce disturbance to wildlife that could be foraging nocturnally within work areas.

Project-Related Mortality and/or Disturbance of Nesting Raptors, Migratory Birds, and Special Status Birds

The developed and ruderal nature of the Project area provides sub-optimal nesting and foraging habitat for raptors, resident and migratory birds, and special status birds, such as the Swainson's hawk. Valley oak trees, interior live oak trees, and several other non-native and ornamental trees were observed along the proposed alignment. The Project could potentially impact or remove trees within the proposed trail alignment. Even if the oaks were removed, it would not be considered a loss of nesting or foraging habitat because implementation of the Butterfield Stage Corridor Project as envisioned would include planting approximately 1,750 additional native trees which would serve as nesting and foraging habitat. Furthermore, in the unlikely event that a Swainson's hawk or other avian species is foraging within the Project site during construction activities, the individual would be expected to fly away from disturbance they encounter, subsequently eliminating the risk of injury or mortality while foraging. However, if birds were nesting within these trees at the time of construction, Project-related activities could result in the abandonment of active nests or direct mortality to these birds, which would be considered a significant impact under CEQA and NEPA and a violation of State and federal regulations protecting avian species.

Although typical suitable raptor nest trees and optimal foraging habitat were not observed within the Project area at the time of the field survey, in the absence of higher quality habitat, some raptors such as the red-tailed hawk (*Buteo jamaicensis*), American kestrel, barn owl, Cooper's hawk, and even the special status Swainson's hawk could potentially become acclimatized to human disturbance and nest in large ornamental trees in the vicinity. Swainson's hawks are fairly uncommon in this portion of the San Joaquin Valley. While typical Swainson's hawk nesting and foraging habitat was not observed within the Project area at the time of the field survey, this species could conceivably nest or forage in the vicinity in the absence of higher quality habitat. Typically, a 0.5-mile disturbance-free buffer is implemented around active Swainson's hawk nests; however, sometimes it is reasonable to consider a reduction in the buffer distance when there is a compelling biological or ecological reason to do so, such as when the nest is located in an area with a baseline high level of ongoing disturbance or when the Project area is outside of the viewshed of the nest. The Butterfield Stage Corridor Project area is surrounded by urban and agricultural development. In the unlikely event that a Swainson's hawk were nesting in the vicinity of the Project, it is likely that this individual would be relatively accustomed to human disturbance, and therefore a 500-foot nest buffer should suffice.

Smaller trees and shrubs could be inhabited by a variety of migratory and resident passerines, and bridges and culverts could be utilized by the black phoebe or cliff swallows. Disturbance tolerant ground nesting birds, such

as the killdeer could nest on the compacted bare ground or within gravel along the proposed alignment. If birds were nesting within or adjacent to Project areas at the time of construction, Project-related activities could result in the abandonment of active nests or direct mortality to these birds. Construction activities that adversely affect nesting success or result in mortality of individual birds constitute a violation of State and federal laws and would be considered a significant impact under CEQA and NEPA.

Nesting bird season is generally accepted as February 1 through August 31; however, Swainson's hawk nesting season is generally accepted as March 1 through September 15. For simplicity, these timeframes have been combined.

Implementation of the following measures will reduce potential impacts to nesting raptors, migratory birds, and special status birds, including Swainson's hawk to a less-than-significant level under CEQA and NEPA, and will ensure compliance with State and federal laws protecting these avian species.

Mitigation. The following measures will be implemented prior to the start of construction:

Mitigation Measure NEST-1a (Avoidance): The Project's construction activities shall occur, if feasible, between September 16 and January 31 (outside of nesting bird season) in an effort to avoid impacts to nesting birds.

Mitigation Measure NEST-1b (Pre-construction Surveys): If activities must occur within nesting bird season (February 1 to September 15), a qualified biologist shall conduct pre-construction surveys for active nests within 30 days prior to the start of construction. The survey shall include the proposed work area and surrounding lands within 500 feet. If no active nests are observed, no further mitigation is required. Raptor nests are considered "active" upon the nest-building stage.

Mitigation Measure NEST-1c (Establish Buffers): On discovery of any active nests near work areas, the biologist shall determine appropriate construction setback distances based on applicable CDFW and/or USFWS guidelines and/or the biology of the species in question. Construction buffers shall be identified with flagging, fencing, or other easily visible means, and shall be maintained until the biologist has determined that the nestlings have fledged and are no longer dependent on the nest.

Project-Related Impacts to Roosting Bats and/or Special Status Bat Species

Roosting habitat for the pallid bat is absent from the Project area, but this species could potentially forage nocturnally over the Project site. Pallid bats typically prefer to use rock crevices or horizontal gaps in structures for maternal roosts; however, this species often utilizes cement bridges and structures, particularly those located over water, as night roosts. Projects that adversely affect the reproductive success of special status species or result in the mortality of special status species is considered a violation of State and federal laws and are considered a potentially significant impact under CEQA and NEPA.

Bridges, structures, and crossings could serve as potential roosting habitat for a variety of bat species, and *Yuma myotis* has been known to roost in abandoned swallow nests. Although *Yuma myotis* is not protected by the federal or State Endangered Species Act, Project-related impacts to native wildlife nursery sites, such as maternal bat roosts could be considered a significant impact under CEQA. Implementation of General Mitigation Measure GEN-1b (Operational Hours) listed above will avoid potential Project-related impacts to foraging bats or individuals using the Project area as a night roost by limiting construction hours to sunrise to sunset. However,

structures that could serve as roosting habitat along the alignment should be inspected for potential maternal colonies prior to construction in order to avoid impacts to native bat nursery sites.

Implementation of the following measures will reduce potential impacts to special status bats and native maternal bat roosts to a less-than-significant level under CEQA and NEPA and will ensure compliance with State and federal laws protecting these species.

Mitigation. The following measure will be implemented during or prior to the start of construction:

Mitigation Measure BAT-1 (Pre-construction Survey): A qualified biologist will perform a pre-construction survey of the Project area for roosting bats within 30 days prior to the start of construction. If day roosts or maternal roosts are observed onsite during the pre-construction survey, all construction activities shall be delayed, and CDFW shall be consulted to determine the best course of action.

Project-Related Impacts to San Joaquin Kit Fox

The Project is within the regulatory range of the San Joaquin kit fox, and burrowing rodent activity was detected throughout the Project area, indicating potential denning and foraging opportunities for this species. If a kit fox were present onsite during ground-disturbance, it could be injured or killed by construction activities. Projects that result in the mortality of special status species are considered a violation of State and federal laws and are considered a potentially significant impact under CEQA and NEPA.

General Mitigation Measure GEN-1a (WEAP Training) requires all construction personnel to attend a mandatory education program, which will include a detailed description of the San Joaquin kit fox and habitat requirements, color photographs or illustrations, an explanation of the conservation status of this species and its coverage under State and federal regulations, penalties for violating said regulations, and a list of required measures to reduce impacts to the species during construction. General Mitigation Measure GEN-1b (Operational Hours) limits construction activities to daylight hours which would reduce the likelihood of encountering a kit fox onsite.

For clarification, the USFWS 2011 *Standardized Recommendations for Protection of the Endangered San Joaquin Kit Fox Prior to or During Ground Disturbance*, which is referenced multiple times below, is included, in entirety, as **APPENDIX A** of this document.

Implementation of the following measures will further reduce potential impacts to the San Joaquin kit fox to a lessthan-significant level under CEQA and NEPA, and will ensure compliance with State and federal laws protecting this species.

Mitigation. The following measures derived from the USFWS 2011 *Standardized Recommendations for Protection of the San Joaquin Kit Fox Prior to or During Ground Disturbance* will be implemented:

Mitigation Measure SJKF-1a (Pre-construction Survey): Within 30 days prior to the start of construction, a pre-construction survey for San Joaquin kit fox shall be conducted on and within 200 feet of proposed work areas. If kit fox sign and potential dens are detected within or adjacent to the Project area, potential dens shall be monitored for a period of three consecutive nights with a remote-sensing camera and/or tracking medium.

Mitigation Measure SJKF-1b (Den Destruction): If there is no sign of kit fox activity at a den after monitoring with a remote-sensing camera and/or tracking medium for a period of three consecutive nights, the den will be

closed, excavated, or destroyed to prevent subsequent use by a kit fox during construction activities. There will be no destruction of "known dens" without a take authorization/permit from USFWS and CDFW.

Mitigation Measure SJKF-1c (Incidental Take Permit): If a known den or natal/pupping den is detected, the Project proponent will contact CDFW and USFWS for instructions on how to proceed, which will likely include application for an Incidental Take Permit (ITP).

Mitigation Measure SJKF-1d (Minimization): The Project shall observe all minimization and protective measures from the Construction and On-Going Operational Requirements of the USFWS 2011 *Standardized Recommendations for Protection of the Endangered San Joaquin Kit Fox Prior to or During Ground Disturbance*, including, but not limited to: construction speed limits, covering of pipes, installation of escape structures, restriction of herbicide and rodenticide use, proper disposal of food items and trash, prohibition of pets and firearms, and completion of an employee education program.

Mitigation Measure SJKF-1e (Mortality Reporting): The Sacramento Field Office of USFWS and the Fresno Field Office of CDFW will be notified in writing within three working days in the case of the accidental death or injury to a San Joaquin kit fox during construction. Notification must include the date, time, and location of the incident and any other pertinent information.

Project-Related Impacts to American Badger

American badger has been documented in the vicinity and burrowing rodent activity was observed along the Project alignment, which could represent potential denning and foraging opportunities. This species could inhabit margins of agricultural parcels and grasslands in the vicinity and pass through the Project area during nocturnal foraging or dispersal movements. If an American badger were present onsite during ground-disturbance, it could be injured or killed by construction activities. Projects that result in the mortality of special status species are considered a violation of State and federal laws and are considered a potentially-significant-impact under CEQA and NEPA.

General Mitigation Measure GEN-1b (Operational Hours) limits construction activities to daylight hours which would reduce the likelihood of encountering nocturnal foragers onsite, and implementation of the following measure will further reduce potential impacts to the American badger to a less-than-significant level under CEQA and NEPA, and will ensure compliance with State and federal laws protecting this species.

Mitigation. The following measure will be implemented prior to the start of construction:

Mitigation Measure AMBA-1a (Pre-construction Survey): Concurrent with the pre-construction survey for San Joaquin kit fox discussed above, and within 30 days prior to the start of construction, a pre-construction survey for American badger dens shall be conducted on and within 100 feet of proposed work areas.

Mitigation Measure AMBA-1b (Avoidance): If an active American badger den is detected within or adjacent to the Project area, a 100-foot disturbance-free buffer shall be maintained around the den until a qualified biologist has determined that all badgers have left the Project area of their volition. If complete avoidance is infeasible, the Project proponent will consult with CDFW regarding potential options for humane eviction. Badgers will not be evicted from dens without written approval from CDFW.

Project-Related Impacts to Western Pond Turtle

This species is known to occur in the Tule River upstream of Lake Success, and while frequent disturbance, controlled releases, and seasonal or unpredictable flows make the channels in the Project area suboptimal for western pond turtle, there is at least some potential for occurrence. Although no western pond turtle individuals were observed during biological survey, potentially suitable habitat was present within the Tule River, Porter Slough, and unlined ditches and canals. This species is highly mobile and is known to travel great distances while seeking an adequate upland nesting site. If a western pond turtle individual were present onsite during ground-disturbance, it could be injured or killed by construction activities. Projects that result in the mortality of special status species are considered a violation of State and federal laws and are considered a potentially significant impact under CEQA and NEPA.

Implementation of the following measure will reduce potential impacts to western pond turtle to a less-than-significant level under CEQA and NEPA, and will ensure compliance with State and federal laws protecting this species.

Mitigation. The following measure will be implemented prior to the start of construction:

Mitigation Measure WPT-1 (Pre-construction Survey): Within 30 days prior to the start of construction, a qualified biologist will perform a pre-construction survey for the western pond turtle in riparian and aquatic habitat and 500-foot radius. If no western pond turtles are observed, construction may begin. If western pond turtles are observed during the pre-construction survey, the individuals will be relocated out of harm's way to the nearest suitable habitat beyond the influence of the Project work area.

Less Than Significant Project-Related Impacts

Project-Related Impacts to Special Status Plant Species

Twenty (20) special status plant species have been documented in the Project vicinity, including brittlescale, calico monkeyflower, California alkali grass, California jewelflower, Chaparral ragwort, Earlimart orache, Kaweah brodiaea, Keck's checkerbloom, lesser saltscale, Lost Hills crownscale, Madera leptosiphon, recurved larkspur, San Joaquin adobe sunburst, San Joaquin woollythreads, shining navarretia, spiny-sepaled button-celery, Springville clarkia, striped adobe-lily, subtle orache, and vernal pool smallscale. None of these species were observed during the biological survey, which was conducted in Summer, during the typical blooming season for many of these species. As explained in **Table 3**, all of the aforementioned special status plant species are absent from the Project area due to past and ongoing disturbance and/or the absence of suitable habitat. Therefore, the implementation of the Project will have no effect on individual plants or regional populations of these special status plant species. Mitigation measures are not warranted.

Project-Related Impacts to Special Status Animal Species Absent From, or Unlikely to Occur on, the Project Site

After completing a biological survey, 11 of the 22 published accounts of regionally occurring special status animal species were declared absent from the Project area, one of which is the valley elderberry longhorn beetle (*Desmocerus californicus dimorphus*).

In 2014, USFWS published *Withdrawal of the Proposed Rule To Remove the Valley Elderberry Longhorn Beetle From the Federal List of Endangered and Threatened Wildlife*, in which the presumed historical range

and the presumed extant range of the valley elderberry longhorn beetle is redefined. Very few of the records involve observation of an adult valley elderberry longhorn beetle; the majority are based exclusively on observation of exit holes, which may not be an accurate depiction of occupancy. There are several problems with recording an observation of a sensitive species based on an ambiguous sign, such as an exit hole. Two subspecies of elderberry longhorn beetle exist: the valley elderberry longhorn beetle and the California elderberry longhorn beetle. These two subspecies are so similar that experts are only able to distinguish between the two with certainty by adult male coloration. Thus, species accounts may be unreliable in areas where range overlaps and the sex of the subject is not specified. The document further states that all observations within Tulare County should be discounted as they likely represent the California elderberry longhorn beetle.

Of the 22 recorded regionally occurring special status species, 17 are considered absent or unlikely to occur within the Project area due to past or ongoing disturbance and/or absence of suitable habitat. As explained in **Table 2**, the following 11 species were deemed absent from the Project area: blunt-nosed leopard lizard, California red-legged frog, California tiger salamander, Delta smelt, foothill yellow-legged frog, giant gartersnake, northern California legless lizard, Tipton kangaroo rat, valley elderberry longhorn beetle, vernal pool fairy shrimp, and yellow-billed Cuckoo; and the following 6 species were deemed unlikely to occur onsite: California condor, Crotch bumble bee, Townsend's big-eared bat, tricolored blackbird, western mastiff bat, and western spadefoot. Since it is highly unlikely that these species would occur onsite, implementation of the Project should have no impact on these 17 special status species through construction mortality, disturbance, or loss of habitat. Mitigation measures are not warranted.

Project-Related Impacts to Jurisdictional Waters, Wetlands, Navigable Waters, Wild and Scenic Rivers, or other Water Features, and Riparian Habitat

The Project alignment crosses over Tule River, Porter Slough, Campbell Moreland Ditch, Poplar Ditch, Pioneer Ditch, and the Friant-Kern Canal. Because the trail will be constructed on the former UPRR right-of-way, there are existing crossings at each of these aquatic features, except for Tule River. There was a UPRR bridge which crossed the Tule River immediately west of the Main Street Bridge over the Tule River in the City of Porterville. The bridge was previously burned in a fire and the City had the superstructure removed, however the bridge foundation remains. It is assumed that the 130-feet of bridge span that originally existed at the site will need to be reconstructed in order to span the new bridge superstructure over the floodway of the Tule River. The other existing crossings may also require modifications to support the proposed trail.

The Tule River, Poplar Ditch, Friant-Kern Canal, and Porter Slough have historically been considered Waters of the U.S. because of their downstream connections to traditionally navigable waters. Although an aquatic resources delineation was not conducted, it is reasonable to assume that these water features could potentially fall under the jurisdiction of USACE and RWQCB. In order to determine jurisdictional status, an aquatic resources delineation should be conducted for all of the aquatic features crossing the proposed alignment. Even if USACE denies jurisdiction over an aquatic feature, it may still fall under the jurisdiction of RWQCB and/or CDFW.

Project activities conducted within the Ordinary High Watermark (OHWM) of a Water of the U.S. will be subject to permit requirements of the USACE, pursuant to Section 404 of the Clean Water Act. This Project would likely be authorized under a Nationwide Permit. Such permits are typically issued on the condition that the applicant agrees to provide mitigation that results in no net loss of wetland functions or values. No USACE permit can be issued until the RWQCB issues a Section 401 Water Quality Certification, which also includes additional

measures to ensure that the proposed activity will meet State water quality standards. Project activities conducted below OHWM within Waters of the State that are not also Waters of the U.S. will be subject to Waste Discharge Requirements (WDRs), or a waiver of WDRs. If the Project's construction work at any of the crossings will result in impacts to Waters of the U.S. and/or Waters of the State, the Project proponent will be required to secure permits from USACE and/or RWQCB. Compliance with each permit's required avoidance, minimization, and mitigation measures will ensure that Project-related impacts to these potentially jurisdictional waters are less-than-significant in nature or are fully mitigated.

Project activities with potential to alter a river, stream, or lake, including the floodplain and associated riparian habitat, would be within CDFW's jurisdiction, pursuant to Section 1602 of the California Fish and Game Code. The Project proponent is required to notify CDFW if the Project's activities have potential to impact rivers, streams, or the riparian corridor of any aquatic features onsite that may be beneficial to fish or wildlife resources. If CDFW determines that the Project could potentially adversely affect fish and wildlife resources, LSA Agreement will be issued prior to construction. LSA Agreements are typically issued with mandatory avoidance and minimization measures, protective measures for special status species, and required compensatory mitigation for removal of riparian trees, shrubs, and herbaceous cover along the banks. Compliance with measures of the LSA Agreement will ensure that the Project's impacts to aquatic features and riparian habitat within CDFW's jurisdiction remain less-than-significant or are fully mitigated.

There are no designated wild and scenic rivers within the Project area, and none of the aquatic features onsite are included on USACE Sacramento District's list of navigable waters. Therefore, the Project will not result in direct impacts to wild and scenic rivers or navigable waters. Compliance with USACE, RWQCB, and CDFW permits, certifications, and agreements will ensure there are no indirect downstream effects to water quality.

Project-Related Impacts to Wildlife Movement Corridors

As discussed in Section 2: Wildlife Movement Corridors, the Project area does not contain features that would be likely to function as important wildlife movement corridors, and the Project is located in a region often disturbed by human activities associated with urban environments and agricultural production which would discourage dispersal and migration. Furthermore, the Project does not propose the placement of permanent fencing or any type of barrier that would impede movement of native wildlife. Therefore, implementation of the Project will have no impact on wildlife movement corridors. Mitigation is not warranted.

Project-Related Impacts to Critical Habitat

Designated critical habitat is absent from the Project area and surrounding lands. Therefore, there will be no impact to critical habitat, and mitigation is not warranted.

Local Policies or Habitat Conservation Plans

Proposed Project design appears to be consistent with the goals and policies of the City of Porterville 2030 General Plan. There are no known habitat conservation plans in the Project vicinity. Mitigation is not warranted.

Coastal Zone and Coastal Barriers Resources Act

The Project is not located within the coastal zone. The Project will not impact or be located within or near the Coastal Barrier Resources System or its adjacent wetlands, marshes, estuaries, inlets, and near-shore waters. Mitigation is not warranted.

Project-Related Impact to Essential Fish Habitat

Essential Fish Habitat (EFH) and Habitat Areas of Particular Concern (HAPC) are absent from the Project area and surrounding lands, and consultation with the National Marine Fisheries (NMFS) Service will not be required. Query results of the NMFS EHF Mapper can be found as **APPENDIX F** of this document. Mitigation is not warranted.

Section 7 Determinations

In addition to the effects analysis performed in Sections 2 and 3 of this document, **Table 4** summarizes Project effect determinations for Federally Listed Species found on the USFWS IPaC list generated on May 18, 2020 (**APPENDIX C**), in accordance with Section 7 of the Endangered Species Act.

Table 4. Section 7 Determinations

Federally Listed Species Identified by IPaC		
Species	*Determination*	*Rationale for Determination*
San Joaquin kit fox (*Vulpes macrotis mutica*)	May affect; not likely to adversely affect	Habitats onsite are generally unsuitable. There has been only one recorded occurrence in the vicinity in the past 25 years. Implementation of avoidance and minimization measures will avoid "take" in the extremely unlikely event that this species was inhabiting the site.
Tipton Kangaroo Rat (*Dipodomys nitratoides nitratoides*)	No effect	Habitat absent.
Yellow-billed Cuckoo (*Coccyzus americanus*)	No effect	Habitat absent.
blunt-nosed leopard lizard (*Gambelia sila*)	No effect	Habitat absent, and the Project area is outside of the distribution range of this species.
giant gartersnake (*Thamnophis gigas*)	No effect	Habitat absent, and the Project area is outside of the distribution range of this species.
California red-legged frog (*Rana draytonii*)	No effect	Habitat absent, and the Project area is outside of the distribution range of this species.
California tiger salamander (*Ambystoma californiense*)	No effect	Habitat absent, and the Project area is outside of the distribution range of this species.
Delta smelt (*Hypomesus transpacificus*)	No effect	Habitat absent, and the Project area is outside of the distribution range of this species.
vernal pool fairy shrimp (*Branchinecta lynchi*)	No effect	Habitat absent.
San Joaquin Adobe (*Sunburst Pseudobahia peirsonii*)	No effect	Habitat absent.
Springville Clarkia (*Clarkia springvillensis*)	No effect	Habitat absent.
Additional Federally Listed Species Identified by CNDDB		
California condor (*Gymnogyps californianus*)	No effect	Habitat absent.

Species	*Determination*	*Rationale for Determination*
California jewelflower (*Caulanthus californicus*)	No effect	Habitat absent.
Keck's checkerbloom (*Sidalcea keckii*)	No effect	Habitat absent.
San Joaquin woollythreads (*Monolopia congdonii*)	No effect	Habitat absent.
valley elderberry longhorn beetle (*Desmocerus californicus dimorphus*)	No effect	Habitat absent, and the Project area is outside of the distribution range of this species.

IV. References

Baldwin, B., Goldman, D. H., Keil, D., Patterson, R., Rosatti, T., & Wilken, D. (2012). *The Jepson Manual; Vascular Plants of California, second edition*. Berkeley: University of California Press.

Bell, H., Alvarez, J., Eberhardt, L., & Ralls, K. (1994). *Distribution and Abundance of San Joaquin Kit Fox; Draft Final Report to the Department of Fish and Game*.

Calflora. (2019). Retrieved from Calflora: Information on California Plants for Education, Research and Conservation: http://www.calflora.org/

California Department of Fish and Wildlife. (1975). San Joaquin kit fox distribution and abundance in 1975. *California Department of Fish and Game, Wildlife Management Branch Administartive Report No. 75-3*.

California Department of Fish and Wildlife. (2019). Retrieved from California Wildlife Habitat Relationships (CHWR): https://www.wildlife.ca.gov/Data/CWHR

California Department of Fish and Wildlife. (2019). *California Natural Diversity Database*.

California Native Plant Society. (2019). Retrieved from Inventory of Rare and Endangered Vascular Plants of California: http://www.rareplants.cnps.org/

City of Porterville. (2008, March). Porterville 2030 General Plan. Porterville, CA.

Clark, H., Duke, R., Orland, M., Golightly, R., & Hagen, S. (2007). The San Joaquin Kit Fox in North-Central California: A Review. *Transactions of the Western Section of the Wildlife Society*, 43:27-36.

Colibri Ecological Consulting, LLC. (2017). *2017 Tricolored Blackbird Monitoring Report*. Sacramento, CA: State of California Natural Resources Agency; Department of Fish and Wildlife Branch.

Colibri Ecological Consulting, LLC. (2018). *2018 Tricolored Blackbird Monitoring Report*. Sacramento, CA: State of California Natural Resources Agency; Department of Fish and Wildlife Branch.

Cypher, B., & Van Horn Job, C. (2012). *Management and Conservation of San Joaquin Kit Foxes in Urban Environments*. UC Davis.

Cypher, B., Phillips, S., & Kelly, P. (2013). Quantity and Distribution of Suitable Habitat for Endangered San Joaquin Kit Foxes: Conservation Implications. *Canid Biology & Conservation 16(7):25-31*.

Department of Water Resources. (2016). *Bulletin 118: California's Groundwater, Interim Update*.

Department of Water Resources. (2020). Retrieved from Groundwater Basin Boundary Assessment Tool (BBAT): http://gis.water.ca.gov/app/bbat/

Dept. of the Interior. Fish and Wildlife Service. (2014). Endangered and Threatened Wildlife and Plants; Withdrawal of the Proposed Rule to Remove the Valley Elderberry Longhorn Beetle from the Federal List of Endangered and Threatened Wildlife. *Federal Register, Vol. 79, No. 180*.

eBird, Cornell Lab of Ornithology. (2019). Retrieved from eBird: An online database of bird distribution and abundance: https://ebird.org/

Environmental Protection Agency. (2020). Retrieved from Waters GeoViewer: https://www.epa.gov/waterdata/waters-geoviewer

Erickson, G. A. (2002). Bats and Bridges Technical Bulletin. *(Hitchhiker Guide to Bat Roosts)*. Sacramento, CA: California Department of Transportation.

iNaturalist. (2020). Retrieved from iNaturalist.org web application: http://www.inaturalist.org

Jennings, M. (1996). Status of Amphibians. *Sierra Nevada Ecosystem Project: Final Report to Congress, Vol. II, Assessments and scientific basis for management options*. Davis, California: UC Davis, Centers for Water and Wildland Resources.

Jepson Flora Project (eds.). (2019). Retrieved from Jepson eFlora: http://ucjeps.berkeley.edu/eflora/

Laymon, S., & Halterman, M. (1989). Habitat Management for Yellow-Billed Cuckoos in California. *USDA Forest Service Gen. Tech. Rep.*, PSW-110.

Mayer, K., & Laudenslayer Jr, W. (1988). *A Guide to Wildlife Habitats of California*. Sacramento, CA: State of CAlifornia Resources Agency, Department of Fish and Game. Retrieved from CDFW: California Wildlife Habitat Relationships System.

Morrell, S. (1972). Life History of the San Joaquin kit fox. *California Fish and Game*, 58:162-174.

Nafis, G. (2019). Retrieved from CaliforniaHerps: A Guide to the Amphiobians and Reptiles of California: http://www.californiaherps.com/

National Wetlands Inventory (NWI) map. (2019). Retrieved from http://fws.gov/wetlands/Data/Mapper.html

NatureServe Explorer. (2020). *An Online Encyclopedia of Life*. Retrieved from http://explorer.natureserve.org/

NOAA Habitat Conservation. (2020). Essential Fish Habitat Mapper.

Shuford, W., & Gardali, T. (2008). *California Bird Species of Special Concern: A ranked assessment of species, subspecies, and distinct populations of birds of immediate conservation concern in California. Studies of Western Birds 1.* . Camarillo and Sacramento, CA: Western Field Ornithologists and California Department of Fish and Game.

Smith, D., Ralls, K., Cypher, B., Clark Jr., H., Kelly, P., Williams, D., & Maldonado, J. (2006). Relative Abundance of Endangered San Joaquin Kit Foxes (Vulpes macrotis mutica) Based on Scat-detection Dog Surveys. *The Southwestern Naturalist 51 (2)*, 210-219.

State Water Resources Control Board. (2019, April 2). State Wetland Definition and Procedures for Discharge of Dredged or Fill Material to Waters of the State.

Swainson's Hawk Technical Advisory Committee. (2000, May). Recommended Timing and Methodology for Swainson's Hawk Nesting Surveys in California's Central Valley. CA: CDFW.

Swick, C. (1973). Determination of San Joaquin kit fox range in Contra Costa, Alameda, San Joaquin, and Tulare Counties. *California Department of Fish and Game, Special Wildlife Investigations Report W-54-R-4*.

The Xerces Society for Invertebrate Conservation, Defenders of Wildlife, Center for Food Safety. (2018, October). A Petition to the State of California Fish and Game Commission to List. *The Crotch bumble bee (Bombus crotchii), Franklin's bumble bee (Bombus franklini), Suckley cuckoo bumble bee (Bombus suckleyi), and western bumble bee (Bombus occidentalis occidentalis) as Endangered under the California Endangered Species Act*.

Tulare Basin Wildlife Partners. (2009). *Fresno County Measure C Riparian-Wildlife Corridor Report*. Fresno County: Council of Fresno County Governments.

Tulare County. (2012, August). Tulare County General Plan: 2030 Update. Tulare County, CA.

U.S. Army Corps of Engineers. (1987). *Corps of Engineers Wetlands Delineation Manual*. Department of the Army.

U.S. Department of Agriculture, Natural Recources Conservation Service. (2019). *The Plants Database*. Retrieved from http://plants.sc.egov.usda.gov/java/

U.S. Department of Agriculture, Natural Resources Conservation Service. (2019). *Custom Soil Resources Report, California*. Retrieved from http://websoilsurvey.sc.egov.usda.gov/App/WebSoilSurvey.aspx

U.S. Fish and Wildlife Service. (1998). *Recovery Plan for Upland Species of the San Joaquin Valley, California*.

U.S. Fish and Wildlife Service. (1999, June). San Joaquin Kit Fox Survey Protocol for the Northern Range. Sacramento, California.

U.S. Fish and Wildlife Service. (2010). *San Joaquin kit fox (Vulpes macrotis mutica); 5-Year Review: Summary and Evaluation*. Sacramento: USFWS.

U.S. Fish and Wildlife Service. (2010). *Tipton kangaroo rat (Dipodomys nitratoides nitratoides) 5-year review: Summary and Evaluation*.

U.S. Fish and Wildlife Service. (2011). *Standardized Recommendations for the Protection of the Endangered San Joaquin Kit Fox Prior to or During Ground Disturbance*.

U.S. Fish and Wildlife Service. (2017). *Recovery Plan for the Giant Garter Snake (Thamnophis gigas)*. Sacramento: U.S. Fish and Wlidlife Service, Pacific Southwest Region.

U.S. Fish and Wildlife Service. (2019). *Environmental Conservation Online System (ECOS)*. Retrieved from https://ecos.fws.gov/ecp/

U.S. Fish and Wildlife Service. (2019). *Information on Planning and Consultation (IPaC)*. Retrieved from https://ecos.fws.gov/ipac/

USFWS. (2009). *Conservation Assessment of the Wester Pond Turtle in Oregon*.

APPENDIX A PHOTOGRAPHS

CITY OF PORTERVILLE

BUTTERFIELD STAGE CORRIDOR PROJECT

Photograph 1:

Overview of the alignment from the southern terminus of Segment 1 near Tea Pot Dome Avenue.

Photograph 2:

Overview of Segment 1. Surrounding lands are generally composed of cultivated agriculture, livestock enclosures, grazing pasture, rural residences/farms, and ruderal non-native grassland.



Photograph 3:

Ruderal roadside ditch along Segment 1 of the alignment.

Photograph 2:

Overview of the Campbell-Moreland Ditch crossing within Segment 1of the alignment south of Gibbons Avenue.



Photograph 5:

Overview of Segment 1 of the alignment at Gibbons Avenue.

Photograph 6:

Large ground squirrel burrows along the alignment. This photo was taken in the northern portion of Segment 1, but similar burrows were present throughout all of the surveyed areas.

Photograph 7:

Several dilapidated wooden crossings over stormwater drainage ditches were present in the northern portion of Segment 1 and southern portion of Segment 2.

Photograph 8:

Overview of the northern portion of Segment 1, north of Yates Avenue and south of Poplar Avenue. The Walmart Distribution Center is visible on the left and Main Street is visible on the right.

Photograph 9:

Overview of the northern portion of Segment 1, west of Porterville College and south of Poplar Avenue.

Photograph 10:

Swallow nests were present beneath the Poplar Avenue overpass.

Photograph 11:

Overview of the southern portion of Segment 2, north of Poplar Avenue.

Photograph 12:

Overview of the Poplar Ditch crossing in Segment 2.

Photograph 13:

Poplar Ditch from the existing crossing in Segment 2.

Photograph 14:

Poplar Ditch from the existing crossing in Segment 2. Main Street is visible in the background.

Photograph 15:

Overview of the existing wooden crossing over Poplar Ditch. A vagrant camp was present at the time of the field survey. The wooden slats in crossings like this one provide potential roosting habitat for native bats.

Photograph 16:

Segment 2 of the alignment as it crosses Tule River. The previous bridge supports are visible within the channel.



Photograph 17:

Overview of the Tule River within Segment 2 of the alignment.

Photograph 18:

Overview of the northern bank and the bed of the Tule River within Segment 2 of the alignment. Patches of invasive Arundo, tree of heaven, and sandbars from collected sediment are all visible in this photo. Vagrant camps were also present within the channel at the time of the survey.

Photograph 19:

Overview of Segment 2 of the alignment north of the Tule River and south of Orange Avenue.

Photograph 20:

Overview of Segment 2 of the alignment south of Olive Avenue.

Photograph 21:

Segment 2 of the alignment crossing over Porter Slough, south of Putnam Avenue and north of Olive Avenue.

Photograph 22:

Porter Slough crossing within Segment 2 of the alignment.

Photograph 23:

Overview of Porter Slough from the existing crossing within Segment 2.

Photograph 24:

Porter Slough crossing within Segment 2 of the alignment.

Photograph 25:

Overview of Segment 2 north of Porter Slough and south of Putnam Avenue.

Photograph 26:

Overview of Segment 2 at Morton Avenue.

Photograph 27:

Overview of the northern portion of Segment 2, north of Belleview Avenue and south of Henderson Avenue.

Photograph 28:

Overview of the northern terminus of Segment 2 at Henderson Avenue. Zalud Park is visible on the right. Valley oak trees are present along this portion of the alignment.

Photograph 29:

Overview of the southern terminus of Segment 3 at Henderson Avenue.

Photograph 30:

Overview Segment 3 of the alignment north of Henderson and south of Westfield Avenue.

Photograph 31:

Overview of Segment 3 of the alignment at Westfield Avenue.

Photograph 32:

Segment 3 crossing over a ruderal canal/ditch, north of Westfield Avenue and south of Pioneer Avenue, in an area dominated by agricultural uses.

Photograph 33:

Burrowing rodent activity adjacent to Segment 3 of the alignment.

Photograph 34:

Overview of Segment 3 of the alignment at North Grand Avenue.

Photograph 35:

Overview of Segment 3 of the alignment south of Linda Vista Avenue.

Photograph 36:

Overview of Segment 3 of the alignment at Linda Vista Avenue.

Photograph 37:

Overview of grassland and foothills east of Segment 3 of the alignment.

Photograph 38:

Overview of the northern terminus of Segment 3 at Mountain View Avenue.

Photograph 39:

Overview of the southern terminus of Segment 4 at Mountain View Avenue.

Photograph 40:

Segment 4 of the alignment at Avenue 184.

Photograph 41:

Segment 4 of the alignment crossing a ruderal canal/ ditch.

Photograph 42:

Segment 4 of the alignment crossing a ruderal canal/ ditch.

Photograph 43:

Segment 4 of the alignment at Avenue 192.

Photograph 44:

Segment 4 of the alignment at the Friant-Kern Canal crossing.

Photograph 45:

Segment 4 of the alignment at Avenue 194.

Photograph 46:

Overview of the northern terminus of Segment 4 of the alignment at Avenue 196 in Strathmore.

APPENDIX B CNDDB DATA

CITY OF PORTERVILLE

BUTTERFIELD STAGE CORRIDOR PROJECT

Selected Elements by Common Name

California Department of Fish and Wildlife

California Natural Diversity Database

Query Criteria: Quad IS (Lindsay (3611921) OR Porterville (3611911) OR Rocky Hill (3611931) OR Ducor (3511981) OR Fountain Springs (3511888) OR Success Dam (3611818) OR Frazier Valley (3611828) OR Chickencoop Canyon (3611838) OR Exeter (3611932) OR Cairns Corner (3611922) OR Woodville (3611912) OR Sausalito School (3511982))

Species	Element Code	Federal Status	State Status	Global Rank	State Rank	Rare Plant Rank/CDFW SSC or FP
American badger *Taxidea taxus*	AMAJF04010	None	None	G5	S3	SSC
blunt-nosed leopard lizard *Gambelia sila*	ARACF07010	Endangered	Endangered	G1	S1	FP
brittlescale *Atriplex depressa*	PDCHE042L0	None	None	G2	S2	1B.2
calico monkeyflower *Diplacus pictus*	PDSCR1B240	None	None	G2	S2	1B.2
California alkali grass *Puccinellia simplex*	PMPOA53110	None	None	G3	S2	1B.2
California condor *Gymnogyps californianus*	ABNKA03010	Endangered	Endangered	G1	S1	FP
California jewelflower *Caulanthus californicus*	PDBRA31010	Endangered	Endangered	G1	S1	1B.1
chaparral ragwort *Senecio aphanactis*	PDAST8H060	None	None	G3	S2	2B.2
Crotch bumble bee *Bombus crotchii*	IIHYM24480	None	Candidate Endangered	G3G4	S1S2	
Earlimart orache *Atriplex cordulata var. erecticaulis*	PDCHE042V0	None	None	G3T1	S1	1B.2
foothill yellow-legged frog *Rana boylii*	AAABH01050	None	Candidate Threatened	G3	S3	SSC
Great Valley Valley Oak Riparian Forest *Great Valley Valley Oak Riparian Forest*	CTT61430CA	None	None	G1	S1.1	
~~**hoary bat**~~ ~~*Lasiurus cinereus*~~	~~AMACC05030~~	~~None~~	~~None~~	~~G5~~	~~S4~~	
~~**Hopping's blister beetle**~~ ~~*Lytta hoppingi*~~	~~IICOL4C010~~	~~None~~	~~None~~	~~G1G2~~	~~S1S2~~	
Kaweah brodiaea *Brodiaea insignis*	PMLIL0C060	None	Endangered	G1	S1	1B.2
Keck's checkerbloom *Sidalcea keckii*	PDMAL110D0	Endangered	None	G2	S2	1B.1
lesser saltscale *Atriplex minuscula*	PDCHE042M0	None	None	G2	S2	1B.1
Lost Hills crownscale *Atriplex coronata var. vallicola*	PDCHE04371	None	None	G4T3	S3	1B.2

Species	Element Code	Federal Status	State Status	Global Rank	State Rank	Rare Plant Rank/CDFW SSC or FP
Madera leptosiphon *Leptosiphon serrulatus*	PDPLM09130	None	None	G3	S3	1B.2
~~**molestan blister beetle**~~ ~~*Lytta molesta*~~	~~IICOL4C030~~	~~None~~	~~None~~	~~G2~~	~~S2~~	
~~**Moody's gnaphosid spider**~~ ~~*Talanites moodyae*~~	~~ILARA98020~~	~~None~~	~~None~~	~~G1G2~~	~~S1S2~~	
~~**Morrison's blister beetle**~~ ~~*Lytta morrisoni*~~	~~IICOL4C040~~	~~None~~	~~None~~	~~G1G2~~	~~S1S2~~	
northern California legless lizard *Anniella pulchra*	ARACC01020	None	None	G3	S3	SSC
Northern Claypan Vernal Pool *Northern Claypan Vernal Pool*	CTT44120CA	None	None	G1	S1.1	
pallid bat *Antrozous pallidus*	AMACC10010	None	None	G5	S3	SSC
recurved larkspur *Delphinium recurvatum*	PDRAN0B1J0	None	None	G2?	S2?	1B.2
San Joaquin adobe sunburst *Pseudobahia peirsonii*	PDAST7P030	Threatened	Endangered	G1	S1	1B.1
San Joaquin kit fox *Vulpes macrotis mutica*	AMAJA03041	Endangered	Threatened	G4T2	S2	
~~**San Joaquin Pocket Mouse**~~ ~~*Perognathus inornatus*~~	~~AMAFD01060~~	~~None~~	~~None~~	~~G2G3~~	~~S2S3~~	
San Joaquin woollythreads *Monolopia congdonii*	PDASTA8010	Endangered	None	G2	S2	1B.2
shining navarretia *Navarretia nigelliformis ssp. radians*	PDPLM0C0J2	None	None	G4T2	S2	1B.2
spiny-sepaled button-celery *Eryngium spinosepalum*	PDAPI0Z0Y0	None	None	G2	S2	1B.2
Springville clarkia *Clarkia springvillensis*	PDONA05120	Threatened	Endangered	G2	S2	1B.2
striped adobe-lily *Fritillaria striata*	PMLIL0V0K0	None	Threatened	G1	S1	1B.1
subtle orache *Atriplex subtilis*	PDCHE042T0	None	None	G1	S1	1B.2
Swainson's hawk *Buteo swainsoni*	ABNKC19070	None	Threatened	G5	S3	
Sycamore Alluvial Woodland *Sycamore Alluvial Woodland*	CTT62100CA	None	None	G1	S1.1	
Tipton kangaroo rat *Dipodomys nitratoides nitratoides*	AMAFD03152	Endangered	Endangered	G3T1T2	S1S2	
Townsend's big-eared bat *Corynorhinus townsendii*	AMACC08010	None	None	G3G4	S2	SSC

Species	Element Code	Federal Status	State Status	Global Rank	State Rank	Rare Plant Rank/CDFW SSC or FP
tricolored blackbird *Agelaius tricolor*	ABPBXB0020	None	Threatened	G2G3	S1S2	SSC
valley elderberry longhorn beetle *Desmocerus californicus dimorphus*	IICOL48011	Threatened	None	G3T2	S2	
Valley Sacaton Grassland *Valley Sacaton Grassland*	CTT42120CA	None	None	G1	S1.1	
vernal pool fairy shrimp *Branchinecta lynchi*	ICBRA03030	Threatened	None	G3	S3	
vernal pool smallscale *Atriplex persistens*	PDCHE042P0	None	None	G2	S2	1B.2
western mastiff bat *Eumops perotis californicus*	AMACD02011	None	None	G5T4	S3S4	SSC
western pond turtle *Emys marmorata*	ARAAD02030	None	None	G3G4	S3	SSC
western spadefoot *Spea hammondii*	AAABF02020	None	None	G3	S3	SSC

Record Count: 47

APPENDIX C IPaC SPECIES LIST

CITY OF PORTERVILLE

BUTTERFIELD STAGE CORRIDOR PROJECT

United States Department of the Interior

FISH AND WILDLIFE SERVICE
Sacramento Fish And Wildlife Office
Federal Building
2800 Cottage Way, Room W-2605
Sacramento, CA 95825-1846
Phone: (916) 414-6600 Fax: (916) 414-6713

In Reply Refer To: May 18, 2020
Consultation Code: 08ESMF00-2020-SLI-1944
Event Code: 08ESMF00-2020-E-06067
Project Name: Butterfield Stage Corridor Project

Subject: List of threatened and endangered species that may occur in your proposed project location, and/or may be affected by your proposed project

To Whom It May Concern:

The enclosed species list identifies threatened, endangered, proposed and candidate species, as well as proposed and final designated critical habitat, under the jurisdiction of the U.S. Fish and Wildlife Service (Service) that may occur within the boundary of your proposed project and/or may be affected by your proposed project. The species list fulfills the requirements of the Service under section 7(c) of the Endangered Species Act (Act) of 1973, as amended (16 U.S.C. 1531 *et seq.*).

Please follow the link below to see if your proposed project has the potential to affect other species or their habitats under the jurisdiction of the National Marine Fisheries Service:

http://www.nwr.noaa.gov/protected_species/species_list/species_lists.html

New information based on updated surveys, changes in the abundance and distribution of species, changed habitat conditions, or other factors could change this list. Please feel free to contact us if you need more current information or assistance regarding the potential impacts to federally proposed, listed, and candidate species and federally designated and proposed critical habitat. Please note that under 50 CFR 402.12(e) of the regulations implementing section 7 of the Act, the accuracy of this species list should be verified after 90 days. This verification can be completed formally or informally as desired. The Service recommends that verification be completed by visiting the ECOS-IPaC website at regular intervals during project planning and implementation for updates to species lists and information. An updated list may be requested through the ECOS-IPaC system by completing the same process used to receive the enclosed list.

The purpose of the Act is to provide a means whereby threatened and endangered species and the ecosystems upon which they depend may be conserved. Under sections 7(a)(1) and 7(a)(2) of the Act and its implementing regulations (50 CFR 402 *et seq.*), Federal agencies are required to utilize their authorities to carry out programs for the conservation of threatened and endangered species and to determine whether projects may affect threatened and endangered species and/or designated critical habitat.

A Biological Assessment is required for construction projects (or other undertakings having similar physical impacts) that are major Federal actions significantly affecting the quality of the human environment as defined in the National Environmental Policy Act (42 U.S.C. 4332(2)(c)). For projects other than major construction activities, the Service suggests that a biological evaluation similar to a Biological Assessment be prepared to determine whether the project may affect listed or proposed species and/or designated or proposed critical habitat. Recommended contents of a Biological Assessment are described at 50 CFR 402.12.

If a Federal agency determines, based on the Biological Assessment or biological evaluation, that listed species and/or designated critical habitat may be affected by the proposed project, the agency is required to consult with the Service pursuant to 50 CFR 402. In addition, the Service recommends that candidate species, proposed species and proposed critical habitat be addressed within the consultation. More information on the regulations and procedures for section 7 consultation, including the role of permit or license applicants, can be found in the "Endangered Species Consultation Handbook" at:

http://www.fws.gov/endangered/esa-library/pdf/TOC-GLOS.PDF

Please be aware that bald and golden eagles are protected under the Bald and Golden Eagle Protection Act (16 U.S.C. 668 *et seq.*), and projects affecting these species may require development of an eagle conservation plan (http://www.fws.gov/windenergy/eagle_guidance.html). Additionally, wind energy projects should follow the wind energy guidelines (http://www.fws.gov/windenergy/) for minimizing impacts to migratory birds and bats.

Guidance for minimizing impacts to migratory birds for projects including communications towers (e.g., cellular, digital television, radio, and emergency broadcast) can be found at: http://www.fws.gov/migratorybirds/CurrentBirdIssues/Hazards/towers/towers.htm; http://www.towerkill.com; and http://www.fws.gov/migratorybirds/CurrentBirdIssues/Hazards/towers/comtow.html.

We appreciate your concern for threatened and endangered species. The Service encourages Federal agencies to include conservation of threatened and endangered species into their project planning to further the purposes of the Act. Please include the Consultation Tracking Number in the header of this letter with any request for consultation or correspondence about your project that you submit to our office.

Attachment(s):

- Official Species List

Official Species List

This list is provided pursuant to Section 7 of the Endangered Species Act, and fulfills the requirement for Federal agencies to "request of the Secretary of the Interior information whether any species which is listed or proposed to be listed may be present in the area of a proposed action".

This species list is provided by:

Sacramento Fish And Wildlife Office
Federal Building
2800 Cottage Way, Room W-2605
Sacramento, CA 95825-1846
(916) 414-6600

Project Summary

Consultation Code: 08ESMF00-2020-SLI-1944

Event Code: 08ESMF00-2020-E-06067

Project Name: Butterfield Stage Corridor Project

Project Type: LAND - RESTORATION / ENHANCEMENT

Project Description: The Project consists of the development of a multi-modal corridor utilizing eight (8) miles of former
Union Pacific Railroad (UPRR) right of way between Tea Pot Dome Avenue to the south and Avenue
196 in Strathmore to the north. The corridor will consist of a Class 1 multi-use path that includes
amenities such as solar lighting, drought tolerant landscaping, drinking water stations, refuse
receptacles, benches, wayfinding, and controlled lighted crossings.

Project Location:

Approximate location of the project can be viewed in Google Maps: https://www.google.com/maps/place/36.0838440538174N119.02411630534684W

Counties: Tulare, CA

Endangered Species Act Species

There is a total of 11 threatened, endangered, or candidate species on this species list.

Species on this list should be considered in an effects analysis for your project and could include species that exist in another geographic area. For example, certain fish may appear on the species list because a project could affect downstream species.

IPaC does not display listed species or critical habitats under the sole jurisdiction of NOAA Fisheries[1], as USFWS does not have the authority to speak on behalf of NOAA and the Department of Commerce.

See the "Critical habitats" section below for those critical habitats that lie wholly or partially within your project area under this office's jurisdiction. Please contact the designated FWS office if you have questions.

---

1. NOAA Fisheries, also known as the National Marine Fisheries Service (NMFS), is an office of the National Oceanic and Atmospheric Administration within the Department of Commerce.

Mammals

NAME	STATUS
San Joaquin Kit Fox *Vulpes macrotis mutica* No critical habitat has been designated for this species. Species profile: https://ecos.fws.gov/ecp/species/2873	Endangered
Tipton Kangaroo Rat *Dipodomys nitratoides nitratoides* No critical habitat has been designated for this species. Species profile: https://ecos.fws.gov/ecp/species/7247 Species survey guidelines: https://ecos.fws.gov/ipac/guideline/survey/population/40/office/11420.pdf	Endangered

Birds

NAME	STATUS
Yellow-billed Cuckoo *Coccyzus americanus* Population: Western U.S. DPS There is **proposed** critical habitat for this species. Your location is outside the critical habitat. Species profile: https://ecos.fws.gov/ecp/species/3911	Threatened

Reptiles

NAME	STATUS
Blunt-nosed Leopard Lizard *Gambelia silus* No critical habitat has been designated for this species. Species profile: https://ecos.fws.gov/ecp/species/625	Endangered
Giant Garter Snake *Thamnophis gigas* No critical habitat has been designated for this species. Species profile: https://ecos.fws.gov/ecp/species/4482	Threatened

Amphibians

NAME	STATUS
California Red-legged Frog *Rana draytonii* There is **final** critical habitat for this species. Your location is outside the critical habitat. Species profile: https://ecos.fws.gov/ecp/species/2891 Species survey guidelines: https://ecos.fws.gov/ipac/guideline/survey/population/205/office/11420.pdf	Threatened
California Tiger Salamander *Ambystoma californiense* Population: U.S.A. (Central CA DPS) There is **final** critical habitat for this species. Your location is outside the critical habitat. Species profile: https://ecos.fws.gov/ecp/species/2076	Threatened

Fishes

NAME	STATUS
Delta Smelt *Hypomesus transpacificus* There is **final** critical habitat for this species. Your location is outside the critical habitat. Species profile: https://ecos.fws.gov/ecp/species/321	Threatened

Crustaceans

NAME	STATUS
Vernal Pool Fairy Shrimp *Branchinecta lynchi* There is **final** critical habitat for this species. Your location is outside the critical habitat. Species profile: https://ecos.fws.gov/ecp/species/498	Threatened

Flowering Plants

NAME	STATUS
San Joaquin Adobe Sunburst *Pseudobahia peirsonii* No critical habitat has been designated for this species. Species profile: https://ecos.fws.gov/ecp/species/2931	Threatened
Springville Clarkia *Clarkia springvillensis* No critical habitat has been designated for this species. Species profile: https://ecos.fws.gov/ecp/species/8309	Threatened

Critical habitats

THERE ARE NO CRITICAL HABITATS WITHIN YOUR PROJECT AREA UNDER THIS OFFICE'S JURISDICTION.

APPENDIX D NRCS SOILS REPORT

CITY OF PORTERVILLE

BUTTERFIELD STAGE CORRIDOR PROJECT

United States Department of Agriculture

Natural Resources Conservation Service

A product of the National Cooperative Soil Survey, a joint effort of the United States Department of Agriculture and other Federal agencies, State agencies including the Agricultural Experiment Stations, and local participants

Custom Soil Resource Report for Tulare County, California, Central Part; and Tulare County, Western Part, California

May 18, 2020

Preface

Soil surveys contain information that affects land use planning in survey areas. They highlight soil limitations that affect various land uses and provide information about the properties of the soils in the survey areas. Soil surveys are designed for many different users, including farmers, ranchers, foresters, agronomists, urban planners, community officials, engineers, developers, builders, and home buyers. Also, conservationists, teachers, students, and specialists in recreation, waste disposal, and pollution control can use the surveys to help them understand, protect, or enhance the environment.

Various land use regulations of Federal, State, and local governments may impose special restrictions on land use or land treatment. Soil surveys identify soil properties that are used in making various land use or land treatment decisions. The information is intended to help the land users identify and reduce the effects of soil limitations on various land uses. The landowner or user is responsible for identifying and complying with existing laws and regulations.

Although soil survey information can be used for general farm, local, and wider area planning, onsite investigation is needed to supplement this information in some cases. Examples include soil quality assessments (http://www.nrcs.usda.gov/wps/portal/nrcs/main/soils/health/) and certain conservation and engineering applications. For more detailed information, contact your local USDA Service Center (https://offices.sc.egov.usda.gov/locator/app?agency=nrcs) or your NRCS State Soil Scientist (http://www.nrcs.usda.gov/wps/portal/nrcs/detail/soils/contactus/?cid=nrcs142p2_053951).

Great differences in soil properties can occur within short distances. Some soils are seasonally wet or subject to flooding. Some are too unstable to be used as a foundation for buildings or roads. Clayey or wet soils are poorly suited to use as septic tank absorption fields. A high water table makes a soil poorly suited to basements or underground installations.

The National Cooperative Soil Survey is a joint effort of the United States Department of Agriculture and other Federal agencies, State agencies including the Agricultural Experiment Stations, and local agencies. The Natural Resources Conservation Service (NRCS) has leadership for the Federal part of the National Cooperative Soil Survey.

Information about soils is updated periodically. Updated information is available through the NRCS Web Soil Survey, the site for official soil survey information.

The U.S. Department of Agriculture (USDA) prohibits discrimination in all its programs and activities on the basis of race, color, national origin, age, disability, and where applicable, sex, marital status, familial status, parental status, religion, sexual orientation, genetic information, political beliefs, reprisal, or because all or a part of an individual's income is derived from any public assistance program. (Not all prohibited bases apply to all programs.) Persons with disabilities who require

alternative means for communication of program information (Braille, large print, audiotape, etc.) should contact USDA's TARGET Center at (202) 720-2600 (voice and TDD). To file a complaint of discrimination, write to USDA, Director, Office of Civil Rights, 1400 Independence Avenue, S.W., Washington, D.C. 20250-9410 or call (800) 795-3272 (voice) or (202) 720-6382 (TDD). USDA is an equal opportunity provider and employer.

Contents

Preface.....2
How Soil Surveys Are Made.....5
Soil Map.....8
Soil Map.....9
Legend.....10
Map Unit Legend.....12
Map Unit Descriptions.....12
Tulare County, California, Central Part.....15
110—Centerville clay, 2 to 9 percent slopes.....15
124—Exeter loam, 0 to 2 percent slopes.....16
135—Havala loam, 2 to 5 percent slopes.....17
148—Porterville clay, 2 to 9 percent slopes.....19
153—San Emigdio loam.....20
154—San Joaquin loam, 0 to 2 percent slopes.....21
155—San Joaquin loam, 2 to 9 percent slopes.....23
164—Tujunga sand.....24
178—Water.....25
Tulare County, Western Part, California.....26
114—Exeter loam, 0 to 2 percent slopes.....26
135—San Joaquin loam, 0 to 2 percent slopes.....27
145—Water-perennial.....29
References.....30

How Soil Surveys Are Made

Soil surveys are made to provide information about the soils and miscellaneous areas in a specific area. They include a description of the soils and miscellaneous areas and their location on the landscape and tables that show soil properties and limitations affecting various uses. Soil scientists observed the steepness, length, and shape of the slopes; the general pattern of drainage; the kinds of crops and native plants; and the kinds of bedrock. They observed and described many soil profiles. A soil profile is the sequence of natural layers, or horizons, in a soil. The profile extends from the surface down into the unconsolidated material in which the soil formed or from the surface down to bedrock. The unconsolidated material is devoid of roots and other living organisms and has not been changed by other biological activity.

Currently, soils are mapped according to the boundaries of major land resource areas (MLRAs). MLRAs are geographically associated land resource units that share common characteristics related to physiography, geology, climate, water resources, soils, biological resources, and land uses (USDA, 2006). Soil survey areas typically consist of parts of one or more MLRA.

The soils and miscellaneous areas in a survey area occur in an orderly pattern that is related to the geology, landforms, relief, climate, and natural vegetation of the area. Each kind of soil and miscellaneous area is associated with a particular kind of landform or with a segment of the landform. By observing the soils and miscellaneous areas in the survey area and relating their position to specific segments of the landform, a soil scientist develops a concept, or model, of how they were formed. Thus, during mapping, this model enables the soil scientist to predict with a considerable degree of accuracy the kind of soil or miscellaneous area at a specific location on the landscape.

Commonly, individual soils on the landscape merge into one another as their characteristics gradually change. To construct an accurate soil map, however, soil scientists must determine the boundaries between the soils. They can observe only a limited number of soil profiles. Nevertheless, these observations, supplemented by an understanding of the soil-vegetation-landscape relationship, are sufficient to verify predictions of the kinds of soil in an area and to determine the boundaries.

Soil scientists recorded the characteristics of the soil profiles that they studied. They noted soil color, texture, size and shape of soil aggregates, kind and amount of rock fragments, distribution of plant roots, reaction, and other features that enable them to identify soils. After describing the soils in the survey area and determining their properties, the soil scientists assigned the soils to taxonomic classes (units). Taxonomic classes are concepts. Each taxonomic class has a set of soil characteristics with precisely defined limits. The classes are used as a basis for comparison to classify soils systematically. Soil taxonomy, the system of taxonomic classification used in the United States, is based mainly on the kind and character of soil properties and the arrangement of horizons within the profile. After the soil

scientists classified and named the soils in the survey area, they compared the individual soils with similar soils in the same taxonomic class in other areas so that they could confirm data and assemble additional data based on experience and research.

The objective of soil mapping is not to delineate pure map unit components; the objective is to separate the landscape into landforms or landform segments that have similar use and management requirements. Each map unit is defined by a unique combination of soil components and/or miscellaneous areas in predictable proportions. Some components may be highly contrasting to the other components of the map unit. The presence of minor components in a map unit in no way diminishes the usefulness or accuracy of the data. The delineation of such landforms and landform segments on the map provides sufficient information for the development of resource plans. If intensive use of small areas is planned, onsite investigation is needed to define and locate the soils and miscellaneous areas.

Soil scientists make many field observations in the process of producing a soil map. The frequency of observation is dependent upon several factors, including scale of mapping, intensity of mapping, design of map units, complexity of the landscape, and experience of the soil scientist. Observations are made to test and refine the soil-landscape model and predictions and to verify the classification of the soils at specific locations. Once the soil-landscape model is refined, a significantly smaller number of measurements of individual soil properties are made and recorded. These measurements may include field measurements, such as those for color, depth to bedrock, and texture, and laboratory measurements, such as those for content of sand, silt, clay, salt, and other components. Properties of each soil typically vary from one point to another across the landscape.

Observations for map unit components are aggregated to develop ranges of characteristics for the components. The aggregated values are presented. Direct measurements do not exist for every property presented for every map unit component. Values for some properties are estimated from combinations of other properties.

While a soil survey is in progress, samples of some of the soils in the area generally are collected for laboratory analyses and for engineering tests. Soil scientists interpret the data from these analyses and tests as well as the field-observed characteristics and the soil properties to determine the expected behavior of the soils under different uses. Interpretations for all of the soils are field tested through observation of the soils in different uses and under different levels of management. Some interpretations are modified to fit local conditions, and some new interpretations are developed to meet local needs. Data are assembled from other sources, such as research information, production records, and field experience of specialists. For example, data on crop yields under defined levels of management are assembled from farm records and from field or plot experiments on the same kinds of soil.

Predictions about soil behavior are based not only on soil properties but also on such variables as climate and biological activity. Soil conditions are predictable over long periods of time, but they are not predictable from year to year. For example, soil scientists can predict with a fairly high degree of accuracy that a given soil will have a high water table within certain depths in most years, but they cannot predict that a high water table will always be at a specific level in the soil on a specific date.

After soil scientists located and identified the significant natural bodies of soil in the survey area, they drew the boundaries of these bodies on aerial photographs and

identified each as a specific map unit. Aerial photographs show trees, buildings, fields, roads, and rivers, all of which help in locating boundaries accurately.

Soil Map

The soil map section includes the soil map for the defined area of interest, a list of soil map units on the map and extent of each map unit, and cartographic symbols displayed on the map. Also presented are various metadata about data used to produce the map, and a description of each soil map unit.

Custom Soil Resource Report
Soil Map

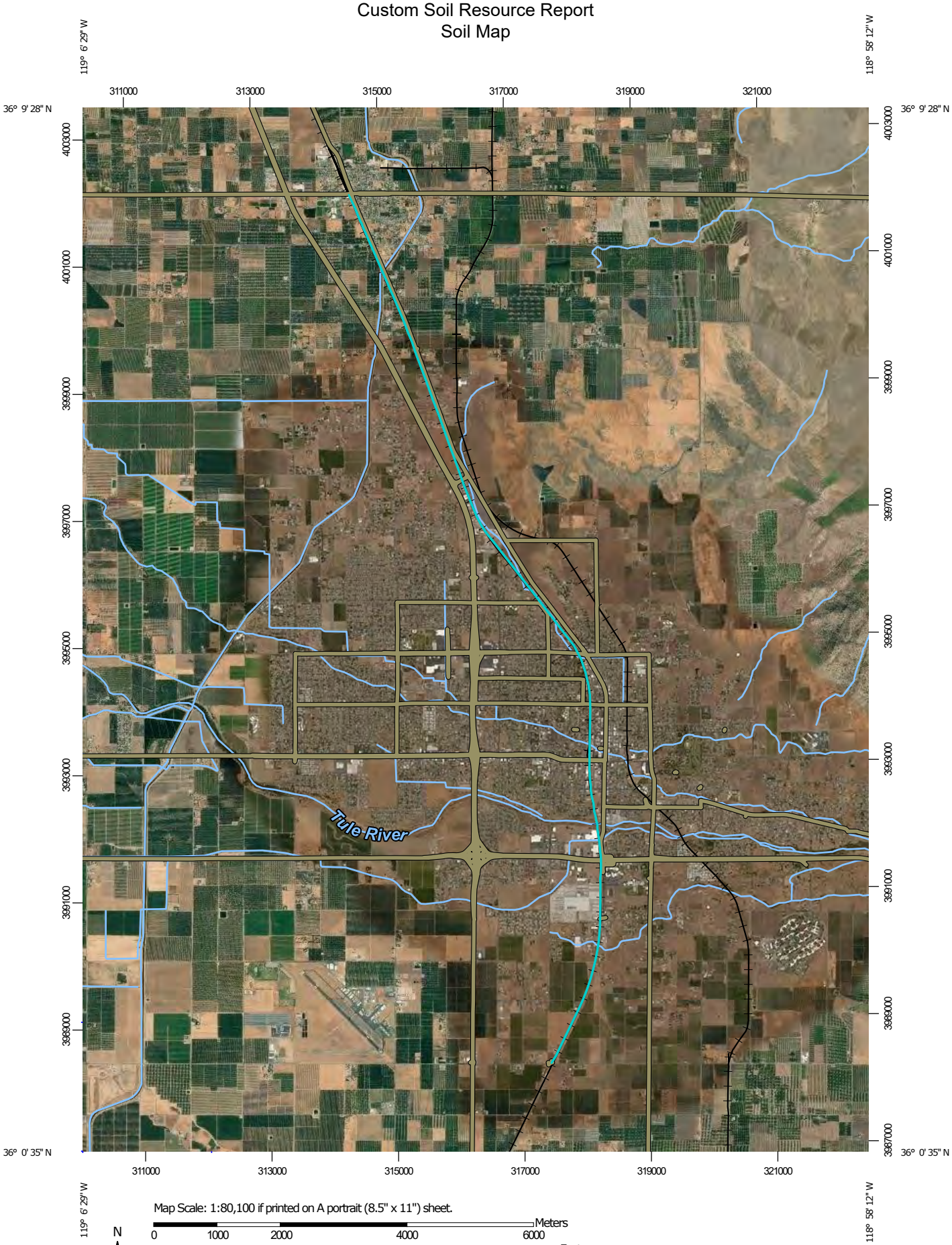

Map Scale: 1:80,100 if printed on A portrait (8.5" x 11") sheet.

N

Meters: 0 1000 2000 4000 6000

Feet: 0 3500 7000 14000 21000

Map projection: Web Mercator Corner coordinates: WGS84 Edge tics: UTM Zone 11N WGS84

MAP LEGEND

Area of Interest (AOI)

Area of Interest (AOI)

Soils

Soil Map Unit Polygons

Soil Map Unit Lines

Soil Map Unit Points

Special Point Features

Blowout

Borrow Pit

Clay Spot

Closed Depression

Gravel Pit

Gravelly Spot

Landfill

Lava Flow

Marsh or swamp

Mine or Quarry

Miscellaneous Water

Perennial Water

Rock Outcrop

Saline Spot

Sandy Spot

Severely Eroded Spot

Sinkhole

Slide or Slip

Sodic Spot

Spoil Area

Stony Spot

Very Stony Spot

Wet Spot

Other

Special Line Features

Water Features

Streams and Canals

Transportation

Rails

Interstate Highways

US Routes

Major Roads

Local Roads

Background

Aerial Photography

MAP INFORMATION

The soil surveys that comprise your AOI were mapped at 1:24,000.

Please rely on the bar scale on each map sheet for map measurements.

Source of Map: Natural Resources Conservation Service
Web Soil Survey URL:
Coordinate System: Web Mercator (EPSG:3857)

Maps from the Web Soil Survey are based on the Web Mercator projection, which preserves direction and shape but distorts distance and area. A projection that preserves area, such as the Albers equal-area conic projection, should be used if more accurate calculations of distance or area are required.

This product is generated from the USDA-NRCS certified data as of the version date(s) listed below.

Soil Survey Area: Tulare County, California, Central Part
Survey Area Data: Version 13, Sep 16, 2019

Soil Survey Area: Tulare County, Western Part, California
Survey Area Data: Version 13, Sep 16, 2019

Your area of interest (AOI) includes more than one soil survey area. These survey areas may have been mapped at different scales, with a different land use in mind, at different times, or at different levels of detail. This may result in map unit symbols, soil properties, and interpretations that do not completely agree across soil survey area boundaries.

Soil map units are labeled (as space allows) for map scales 1:50,000 or larger.

Date(s) aerial images were photographed: May 5, 2010—Oct 23, 2017

The orthophoto or other base map on which the soil lines were compiled and digitized probably differs from the background

MAP LEGEND

MAP INFORMATION

imagery displayed on these maps. As a result, some minor shifting of map unit boundaries may be evident.

Map Unit Legend

Map Unit Symbol	Map Unit Name	Acres in AOI	Percent of AOI
110	Centerville clay, 2 to 9 percent slopes	0.4	1.4%
124	Exeter loam, 0 to 2 percent slopes	0.6	2.0%
135	Havala loam, 2 to 5 percent slopes	0.2	0.8%
148	Porterville clay, 2 to 9 percent slopes	9.6	34.3%
153	San Emigdio loam	5.3	19.1%
154	San Joaquin loam, 0 to 2 percent slopes	6.1	21.9%
155	San Joaquin loam, 2 to 9 percent slopes	0.7	2.5%
164	Tujunga sand	1.7	6.0%
178	Water	0.2	0.6%
Subtotals for Soil Survey Area		**24.7**	**88.6%**
Totals for Area of Interest		**27.9**	**100.0%**

Map Unit Symbol	Map Unit Name	Acres in AOI	Percent of AOI
114	Exeter loam, 0 to 2 percent slopes	2.4	8.6%
135	San Joaquin loam, 0 to 2 percent slopes	0.6	2.3%
145	Water-perennial	0.2	0.5%
Subtotals for Soil Survey Area		**3.2**	**11.4%**
Totals for Area of Interest		**27.9**	**100.0%**

Map Unit Descriptions

The map units delineated on the detailed soil maps in a soil survey represent the soils or miscellaneous areas in the survey area. The map unit descriptions, along with the maps, can be used to determine the composition and properties of a unit.

A map unit delineation on a soil map represents an area dominated by one or more major kinds of soil or miscellaneous areas. A map unit is identified and named according to the taxonomic classification of the dominant soils. Within a taxonomic class there are precisely defined limits for the properties of the soils. On the landscape, however, the soils are natural phenomena, and they have the characteristic variability of all natural phenomena. Thus, the range of some observed properties may extend beyond the limits defined for a taxonomic class. Areas of soils of a single taxonomic class rarely, if ever, can be mapped without

including areas of other taxonomic classes. Consequently, every map unit is made up of the soils or miscellaneous areas for which it is named and some minor components that belong to taxonomic classes other than those of the major soils.

Most minor soils have properties similar to those of the dominant soil or soils in the map unit, and thus they do not affect use and management. These are called noncontrasting, or similar, components. They may or may not be mentioned in a particular map unit description. Other minor components, however, have properties and behavioral characteristics divergent enough to affect use or to require different management. These are called contrasting, or dissimilar, components. They generally are in small areas and could not be mapped separately because of the scale used. Some small areas of strongly contrasting soils or miscellaneous areas are identified by a special symbol on the maps. If included in the database for a given area, the contrasting minor components are identified in the map unit descriptions along with some characteristics of each. A few areas of minor components may not have been observed, and consequently they are not mentioned in the descriptions, especially where the pattern was so complex that it was impractical to make enough observations to identify all the soils and miscellaneous areas on the landscape.

The presence of minor components in a map unit in no way diminishes the usefulness or accuracy of the data. The objective of mapping is not to delineate pure taxonomic classes but rather to separate the landscape into landforms or landform segments that have similar use and management requirements. The delineation of such segments on the map provides sufficient information for the development of resource plans. If intensive use of small areas is planned, however, onsite investigation is needed to define and locate the soils and miscellaneous areas.

An identifying symbol precedes the map unit name in the map unit descriptions. Each description includes general facts about the unit and gives important soil properties and qualities.

Soils that have profiles that are almost alike make up a *soil series*. Except for differences in texture of the surface layer, all the soils of a series have major horizons that are similar in composition, thickness, and arrangement.

Soils of one series can differ in texture of the surface layer, slope, stoniness, salinity, degree of erosion, and other characteristics that affect their use. On the basis of such differences, a soil series is divided into *soil phases*. Most of the areas shown on the detailed soil maps are phases of soil series. The name of a soil phase commonly indicates a feature that affects use or management. For example, Alpha silt loam, 0 to 2 percent slopes, is a phase of the Alpha series.

Some map units are made up of two or more major soils or miscellaneous areas. These map units are complexes, associations, or undifferentiated groups.

A *complex* consists of two or more soils or miscellaneous areas in such an intricate pattern or in such small areas that they cannot be shown separately on the maps. The pattern and proportion of the soils or miscellaneous areas are somewhat similar in all areas. Alpha-Beta complex, 0 to 6 percent slopes, is an example.

An *association* is made up of two or more geographically associated soils or miscellaneous areas that are shown as one unit on the maps. Because of present or anticipated uses of the map units in the survey area, it was not considered practical or necessary to map the soils or miscellaneous areas separately. The pattern and relative proportion of the soils or miscellaneous areas are somewhat similar. Alpha-Beta association, 0 to 2 percent slopes, is an example.

An *undifferentiated group* is made up of two or more soils or miscellaneous areas that could be mapped individually but are mapped as one unit because similar interpretations can be made for use and management. The pattern and proportion of the soils or miscellaneous areas in a mapped area are not uniform. An area can be made up of only one of the major soils or miscellaneous areas, or it can be made up of all of them. Alpha and Beta soils, 0 to 2 percent slopes, is an example.

Some surveys include *miscellaneous areas*. Such areas have little or no soil material and support little or no vegetation. Rock outcrop is an example.

Tulare County, California, Central Part

110—Centerville clay, 2 to 9 percent slopes

Map Unit Setting

National map unit symbol: hkd1
Elevation: 300 to 850 feet
Mean annual air temperature: 63 degrees F
Frost-free period: 250 to 300 days
Farmland classification: Farmland of statewide importance

Map Unit Composition

Centerville and similar soils: 80 percent
Minor components: 20 percent
Estimates are based on observations, descriptions, and transects of the mapunit.

Description of Centerville

Setting

Landform: Alluvial fans, terraces
Landform position (two-dimensional): Footslope
Landform position (three-dimensional): Base slope
Down-slope shape: Linear
Across-slope shape: Linear
Parent material: Alluvium derived from granitoid

Typical profile

A - 0 to 18 inches: clay
C - 18 to 37 inches: sandy clay, clay
C - 18 to 37 inches:

Properties and qualities

Slope: 2 to 9 percent
Depth to restrictive feature: 20 to 40 inches to paralithic bedrock
Natural drainage class: Well drained
Capacity of the most limiting layer to transmit water (Ksat): Moderately low to moderately high (0.06 to 0.20 in/hr)
Depth to water table: More than 80 inches
Frequency of flooding: None
Frequency of ponding: None
Calcium carbonate, maximum in profile: 5 percent
Salinity, maximum in profile: Nonsaline to very slightly saline (0.0 to 2.0 mmhos/cm)
Available water storage in profile: Moderate (about 7.8 inches)

Interpretive groups

Land capability classification (irrigated): 3e
Land capability classification (nonirrigated): 3e
Hydrologic Soil Group: D
Ecological site: CLAYEY (R017XE001CA)
Hydric soil rating: No

Minor Components

Exeter

Percent of map unit: 5 percent

Hydric soil rating: No

Porterville

Percent of map unit: 5 percent
Hydric soil rating: No

San joaquin

Percent of map unit: 5 percent
Hydric soil rating: No

Unnamed, steeper slopes

Percent of map unit: 5 percent
Hydric soil rating: No

124—Exeter loam, 0 to 2 percent slopes

Map Unit Setting

National map unit symbol: hkdh
Elevation: 20 to 700 feet
Mean annual precipitation: 7 to 20 inches
Mean annual air temperature: 61 to 64 degrees F
Frost-free period: 250 to 300 days
Farmland classification: Farmland of statewide importance

Map Unit Composition

Exeter and similar soils: 75 percent
Minor components: 25 percent
Estimates are based on observations, descriptions, and transects of the mapunit.

Description of Exeter

Setting

Landform: Terraces
Landform position (two-dimensional): Footslope
Landform position (three-dimensional): Tread
Down-slope shape: Linear
Across-slope shape: Linear
Parent material: Alluvium derived from granitoid

Typical profile

Ap - 0 to 14 inches: loam
Bt - 14 to 30 inches: sandy clay loam, clay loam, loam
Bt - 14 to 30 inches: duripan
Bt - 14 to 30 inches: sand, gravelly sand
Cqm - 30 to 43 inches: stratified sandy loam to silt loam
C1 - 43 to 47 inches:
C1 - 43 to 47 inches:
C2 - 47 to 60 inches:

Properties and qualities

Slope: 0 to 2 percent
Depth to restrictive feature: 20 to 40 inches to duripan

Natural drainage class: Well drained
Capacity of the most limiting layer to transmit water (Ksat): Moderately high (0.20 to 0.57 in/hr)
Depth to water table: More than 80 inches
Frequency of flooding: None
Frequency of ponding: None
Calcium carbonate, maximum in profile: 5 percent
Salinity, maximum in profile: Nonsaline to very slightly saline (0.0 to 2.0 mmhos/cm)
Available water storage in profile: High (about 9.7 inches)

Interpretive groups
Land capability classification (irrigated): 3s
Land capability classification (nonirrigated): 4s
Hydrologic Soil Group: C
Hydric soil rating: No

Minor Components

San joaquin
Percent of map unit: 7 percent
Hydric soil rating: No

Wyman
Percent of map unit: 7 percent
Hydric soil rating: No

Unnamed, brown subsoil
Percent of map unit: 7 percent
Hydric soil rating: No

Unnamed, ponded
Percent of map unit: 4 percent
Landform: Depressions
Hydric soil rating: Yes

135—Havala loam, 2 to 5 percent slopes

Map Unit Setting
National map unit symbol: hkdv
Elevation: 1,500 to 4,300 feet
Mean annual precipitation: 9 to 12 inches
Mean annual air temperature: 57 to 63 degrees F
Frost-free period: 175 to 225 days
Farmland classification: Prime farmland if irrigated

Map Unit Composition
Havala and similar soils: 85 percent
Minor components: 15 percent
Estimates are based on observations, descriptions, and transects of the mapunit.

Description of Havala

Setting

Landform: Alluvial fans
Landform position (two-dimensional): Footslope
Landform position (three-dimensional): Base slope
Down-slope shape: Linear
Across-slope shape: Linear
Parent material: Alluvium derived from granitoid

Typical profile

A - 0 to 16 inches: loam
Bt - 16 to 45 inches: sandy clay loam, clay loam
Bt - 16 to 45 inches: sandy loam, fine sandy loam
C - 45 to 64 inches:
C - 45 to 64 inches:

Properties and qualities

Slope: 2 to 5 percent
Depth to restrictive feature: More than 80 inches
Natural drainage class: Well drained
Capacity of the most limiting layer to transmit water (Ksat): Moderately high (0.20 to 0.57 in/hr)
Depth to water table: More than 80 inches
Frequency of flooding: None
Frequency of ponding: None
Calcium carbonate, maximum in profile: 5 percent
Salinity, maximum in profile: Nonsaline to very slightly saline (0.0 to 2.0 mmhos/cm)
Available water storage in profile: Very high (about 15.3 inches)

Interpretive groups

Land capability classification (irrigated): 2e
Land capability classification (nonirrigated): 4e
Hydrologic Soil Group: C
Ecological site: Loamy Fan Remnant 8-10" P.Z. (R017XE061CA)
Hydric soil rating: No

Minor Components

Honcut

Percent of map unit: 3 percent
Hydric soil rating: No

Wyman

Percent of map unit: 3 percent
Hydric soil rating: No

Yettem

Percent of map unit: 3 percent
Hydric soil rating: No

Unnamed, calcareous

Percent of map unit: 3 percent
Hydric soil rating: No

Unnamed, gentler slopes

Percent of map unit: 3 percent

Hydric soil rating: No

148—Porterville clay, 2 to 9 percent slopes

Map Unit Setting

National map unit symbol: hkf8
Elevation: 50 to 300 feet
Mean annual precipitation: 9 to 20 inches
Mean annual air temperature: 57 to 63 degrees F
Frost-free period: 150 to 300 days
Farmland classification: Prime farmland if irrigated

Map Unit Composition

Porterville and similar soils: 85 percent
Minor components: 15 percent
Estimates are based on observations, descriptions, and transects of the mapunit.

Description of Porterville

Setting

Landform: Alluvial fans
Landform position (two-dimensional): Footslope
Landform position (three-dimensional): Base slope
Down-slope shape: Linear
Across-slope shape: Linear
Parent material: Alluvium derived from igneous rock

Typical profile

Ap - 0 to 32 inches: clay
C - 32 to 72 inches: clay, sandy clay
C - 32 to 72 inches:

Properties and qualities

Slope: 2 to 9 percent
Depth to restrictive feature: More than 80 inches
Natural drainage class: Well drained
Capacity of the most limiting layer to transmit water (Ksat): Moderately low to moderately high (0.06 to 0.20 in/hr)
Depth to water table: More than 80 inches
Frequency of flooding: None
Frequency of ponding: None
Calcium carbonate, maximum in profile: 1 percent
Salinity, maximum in profile: Nonsaline to very slightly saline (0.0 to 2.0 mmhos/cm)
Available water storage in profile: High (about 12.0 inches)

Interpretive groups

Land capability classification (irrigated): 3e
Land capability classification (nonirrigated): 4e
Hydrologic Soil Group: C
Ecological site: CLAYEY (R017XE001CA)

Hydric soil rating: No

Minor Components

Clear lake
Percent of map unit: 4 percent
Landform: Alluvial fans
Hydric soil rating: Yes

Centerville
Percent of map unit: 4 percent
Hydric soil rating: No

Seville
Percent of map unit: 4 percent
Hydric soil rating: No

Unnamed, wet
Percent of map unit: 2 percent
Hydric soil rating: No

Unnamed, ponded
Percent of map unit: 1 percent
Landform: Depressions
Hydric soil rating: Yes

153—San Emigdio loam

Map Unit Setting
National map unit symbol: hkff
Mean annual air temperature: 61 to 64 degrees F
Farmland classification: Prime farmland if irrigated

Map Unit Composition
San emigdio and similar soils: 90 percent
Minor components: 10 percent
Estimates are based on observations, descriptions, and transects of the mapunit.

Description of San Emigdio

Setting
Landform: Alluvial fans
Landform position (two-dimensional): Footslope
Landform position (three-dimensional): Base slope
Down-slope shape: Linear
Across-slope shape: Linear
Parent material: Alluvium derived from granitoid and/or alluvium derived from sedimentary rock

Typical profile
Ap - 0 to 29 inches: loam
C - 29 to 66 inches: fine sandy loam, sandy loam, loam

C - 29 to 66 inches:
C - 29 to 66 inches:

Properties and qualities

Slope: 0 to 2 percent
Depth to restrictive feature: More than 80 inches
Natural drainage class: Well drained
Capacity of the most limiting layer to transmit water (Ksat): High (1.98 to 5.95 in/hr)
Depth to water table: More than 80 inches
Frequency of flooding: None
Frequency of ponding: None
Calcium carbonate, maximum in profile: 5 percent
Salinity, maximum in profile: Nonsaline to very slightly saline (0.0 to 2.0 mmhos/cm)
Available water storage in profile: Very high (about 15.8 inches)

Interpretive groups

Land capability classification (irrigated): 1
Land capability classification (nonirrigated): 4c
Hydrologic Soil Group: A
Ecological site: CALCAREOUS LOAMY (R017XE118CA)
Hydric soil rating: No

Minor Components

Honcut

Percent of map unit: 2 percent
Hydric soil rating: No

Tujunga

Percent of map unit: 2 percent
Hydric soil rating: No

Wyman

Percent of map unit: 2 percent
Hydric soil rating: No

Unnamed, salty

Percent of map unit: 2 percent
Hydric soil rating: No

Unnamed, finer subsoil

Percent of map unit: 2 percent
Hydric soil rating: No

154—San Joaquin loam, 0 to 2 percent slopes

Map Unit Setting

National map unit symbol: hkfg
Elevation: 20 to 500 feet
Mean annual precipitation: 10 to 22 inches

Mean annual air temperature: 61 to 63 degrees F
Frost-free period: 250 to 300 days
Farmland classification: Farmland of statewide importance

Map Unit Composition

San joaquin and similar soils: 75 percent
Minor components: 25 percent
Estimates are based on observations, descriptions, and transects of the mapunit.

Description of San Joaquin

Setting

Landform: Terraces
Landform position (two-dimensional): Footslope
Landform position (three-dimensional): Tread
Down-slope shape: Linear
Across-slope shape: Linear
Parent material: Alluvium derived from acid igneous rock

Typical profile

Ap - 0 to 13 inches: loam
B - 13 to 20 inches: sandy clay loam
Bt - 20 to 25 inches: clay loam, clay
Bt - 20 to 25 inches: duripan
Cqm - 25 to 56 inches: stratified sandy loam to loam
C - 56 to 78 inches:

Properties and qualities

Slope: 0 to 2 percent
Depth to restrictive feature: About 20 inches to abrupt textural change; 20 to 40 inches to duripan
Natural drainage class: Moderately well drained
Capacity of the most limiting layer to transmit water (Ksat): Very low to moderately low (0.00 to 0.06 in/hr)
Depth to water table: More than 80 inches
Frequency of flooding: None
Frequency of ponding: None
Available water storage in profile: Low (about 3.2 inches)

Interpretive groups

Land capability classification (irrigated): 3s
Land capability classification (nonirrigated): 4s
Hydrologic Soil Group: C
Hydric soil rating: No

Minor Components

Exeter

Percent of map unit: 6 percent
Hydric soil rating: No

Wyman

Percent of map unit: 6 percent
Hydric soil rating: No

Unnamed, brown subsoil

Percent of map unit: 6 percent
Hydric soil rating: No

Unnamed, shallow

Percent of map unit: 6 percent
Hydric soil rating: No

Unnamed, ponded

Percent of map unit: 1 percent
Landform: Depressions
Hydric soil rating: Yes

155—San Joaquin loam, 2 to 9 percent slopes

Map Unit Setting

National map unit symbol: hkfh
Elevation: 20 to 500 feet
Mean annual precipitation: 10 to 22 inches
Mean annual air temperature: 61 to 63 degrees F
Frost-free period: 250 to 300 days
Farmland classification: Farmland of statewide importance

Map Unit Composition

San joaquin and similar soils: 80 percent
Minor components: 20 percent
Estimates are based on observations, descriptions, and transects of the mapunit.

Description of San Joaquin

Setting

Landform: Terraces
Landform position (two-dimensional): Footslope
Landform position (three-dimensional): Tread
Down-slope shape: Linear
Across-slope shape: Linear
Parent material: Alluvium derived from acid igneous rock

Typical profile

Ap - 0 to 13 inches: loam
B - 13 to 20 inches: sandy clay loam
Bt - 20 to 25 inches: clay loam, clay
Bt - 20 to 25 inches: duripan
Cqm - 25 to 56 inches: stratified sandy loam to loam
C - 56 to 78 inches:

Properties and qualities

Slope: 2 to 9 percent
Depth to restrictive feature: About 20 inches to abrupt textural change; 20 to 40 inches to duripan
Natural drainage class: Moderately well drained
Capacity of the most limiting layer to transmit water (Ksat): Very low to moderately low (0.00 to 0.06 in/hr)
Depth to water table: More than 80 inches

Frequency of flooding: None
Frequency of ponding: None
Available water storage in profile: Low (about 3.2 inches)

Interpretive groups
Land capability classification (irrigated): 3e
Land capability classification (nonirrigated): 4e
Hydrologic Soil Group: C
Ecological site: Loamy Fan Remnant 8-10" P.Z. (R017XE061CA)
Hydric soil rating: No

Minor Components

Exeter
Percent of map unit: 7 percent
Hydric soil rating: No

Wyman
Percent of map unit: 6 percent
Hydric soil rating: No

Unnamed, brown subsoil
Percent of map unit: 6 percent
Hydric soil rating: No

Unnamed, ponded
Percent of map unit: 1 percent
Landform: Depressions
Hydric soil rating: Yes

164—Tujunga sand

Map Unit Setting
National map unit symbol: hkfs
Elevation: 10 to 2,500 feet
Mean annual precipitation: 10 to 25 inches
Mean annual air temperature: 59 to 64 degrees F
Frost-free period: 280 to 350 days
Farmland classification: Not prime farmland

Map Unit Composition
Tujunga and similar soils: 90 percent
Minor components: 10 percent
Estimates are based on observations, descriptions, and transects of the mapunit.

Description of Tujunga

Setting
Landform: Alluvial fans
Landform position (two-dimensional): Footslope
Landform position (three-dimensional): Base slope
Down-slope shape: Linear

Across-slope shape: Linear
Parent material: Alluvium derived from granitoid

Typical profile

A - 0 to 16 inches: sand
C - 16 to 60 inches: loamy sand, fine sand, sand
C - 16 to 60 inches:
C - 16 to 60 inches:

Properties and qualities

Slope: 0 to 5 percent
Depth to restrictive feature: More than 80 inches
Natural drainage class: Somewhat excessively drained
Capacity of the most limiting layer to transmit water (Ksat): High to very high (5.95 to 19.98 in/hr)
Depth to water table: More than 80 inches
Frequency of flooding: None
Frequency of ponding: None
Available water storage in profile: High (about 10.3 inches)

Interpretive groups

Land capability classification (irrigated): 3s
Land capability classification (nonirrigated): 6s
Hydrologic Soil Group: A
Ecological site: SANDY (R017XE080CA)
Hydric soil rating: No

Minor Components

Honcut

Percent of map unit: 4 percent
Hydric soil rating: No

San emigdio

Percent of map unit: 3 percent
Hydric soil rating: No

Unnamed, calcareous

Percent of map unit: 3 percent
Hydric soil rating: No

178—Water

Map Unit Composition

Water: 100 percent
Estimates are based on observations, descriptions, and transects of the mapunit.

Tulare County, Western Part, California

114—Exeter loam, 0 to 2 percent slopes

Map Unit Setting

National map unit symbol: hp4j
Elevation: 250 to 570 feet
Mean annual precipitation: 8 to 12 inches
Mean annual air temperature: 63 to 64 degrees F
Frost-free period: 250 to 300 days
Farmland classification: Farmland of statewide importance

Map Unit Composition

Exeter, 0-2% slopes, and similar soils: 85 percent
Minor components: 15 percent
Estimates are based on observations, descriptions, and transects of the mapunit.

Description of Exeter, 0-2% Slopes

Setting

Landform: Fan remnants
Landform position (two-dimensional): Shoulder
Landform position (three-dimensional): Side slope
Down-slope shape: Linear
Across-slope shape: Linear
Parent material: Alluvium derived from granitic rock sources

Typical profile

Ap - 0 to 9 inches: loam
Bt1 - 9 to 26 inches: sandy clay loam
Bt2 - 26 to 28 inches: clay loam
Btqm - 28 to 46 inches: indurated
2Bt - 46 to 72 inches: stratified very gravelly loamy coarse sand to gravelly loam

Properties and qualities

Slope: 0 to 2 percent
Depth to restrictive feature: 20 to 40 inches to duripan
Natural drainage class: Moderately well drained
Runoff class: Medium
Capacity of the most limiting layer to transmit water (Ksat): Low to moderately low (0.01 to 0.06 in/hr)
Depth to water table: More than 80 inches
Frequency of flooding: Very rare
Frequency of ponding: None
Calcium carbonate, maximum in profile: 5 percent
Salinity, maximum in profile: Nonsaline to very slightly saline (0.0 to 2.0 mmhos/cm)
Available water storage in profile: Low (about 4.4 inches)

Interpretive groups

Land capability classification (irrigated): 3s
Land capability classification (nonirrigated): 4s
Hydrologic Soil Group: C
Hydric soil rating: No

Minor Components

Hanford
Percent of map unit: 4 percent
Landform: Alluvial fans, flood plains
Hydric soil rating: No

Colpien
Percent of map unit: 3 percent
Landform: Fan remnants
Hydric soil rating: No

San joaquin
Percent of map unit: 3 percent
Landform: Fan remnants
Hydric soil rating: No

Quonal
Percent of map unit: 2 percent
Landform: Fan remnants
Hydric soil rating: No

Calgro
Percent of map unit: 2 percent
Landform: Fan remnants
Hydric soil rating: No

Unnamed, ponded
Percent of map unit: 1 percent
Landform: Depressions
Hydric soil rating: Yes

135—San Joaquin loam, 0 to 2 percent slopes

Map Unit Setting
National map unit symbol: hp56
Elevation: 300 to 490 feet
Mean annual precipitation: 10 to 12 inches
Mean annual air temperature: 61 to 63 degrees F
Frost-free period: 250 to 300 days
Farmland classification: Farmland of statewide importance

Map Unit Composition
San joaquin and similar soils: 85 percent
Minor components: 15 percent
Estimates are based on observations, descriptions, and transects of the mapunit.

Description of San Joaquin

Setting
Landform: Fan remnants

Landform position (two-dimensional): Shoulder
Landform position (three-dimensional): Side slope
Down-slope shape: Linear
Across-slope shape: Linear
Parent material: Alluvium derived from mixed

Typical profile

Ap - 0 to 10 inches: loam
Bt - 10 to 15 inches: sandy clay loam
2Bt - 15 to 29 inches: clay loam
2Bkqm - 29 to 39 inches: indurated

Properties and qualities

Slope: 0 to 2 percent
Depth to restrictive feature: About 15 inches to abrupt textural change; 20 to 40 inches to duripan
Natural drainage class: Moderately well drained
Runoff class: High
Capacity of the most limiting layer to transmit water (Ksat): Low to moderately low (0.01 to 0.06 in/hr)
Depth to water table: More than 80 inches
Frequency of flooding: Very rare
Frequency of ponding: None
Calcium carbonate, maximum in profile: 1 percent
Available water storage in profile: Very low (about 2.3 inches)

Interpretive groups

Land capability classification (irrigated): 3s
Land capability classification (nonirrigated): 4s
Hydrologic Soil Group: D
Hydric soil rating: No

Minor Components

Tujunga

Percent of map unit: 5 percent
Landform: Flood plains
Hydric soil rating: No

Exeter

Percent of map unit: 5 percent
Landform: Fan remnants
Hydric soil rating: No

Colpien

Percent of map unit: 3 percent
Landform: Fan remnants
Hydric soil rating: No

Akers

Percent of map unit: 2 percent
Landform: Fan remnants
Hydric soil rating: No

145—Water-perennial

Map Unit Composition

Water: 100 percent

Estimates are based on observations, descriptions, and transects of the mapunit.

References

American Association of State Highway and Transportation Officials (AASHTO). 2004. Standard specifications for transportation materials and methods of sampling and testing. 24th edition.

American Society for Testing and Materials (ASTM). 2005. Standard classification of soils for engineering purposes. ASTM Standard D2487-00.

Cowardin, L.M., V. Carter, F.C. Golet, and E.T. LaRoe. 1979. Classification of wetlands and deep-water habitats of the United States. U.S. Fish and Wildlife Service FWS/OBS-79/31.

Federal Register. July 13, 1994. Changes in hydric soils of the United States.

Federal Register. September 18, 2002. Hydric soils of the United States.

Hurt, G.W., and L.M. Vasilas, editors. Version 6.0, 2006. Field indicators of hydric soils in the United States.

National Research Council. 1995. Wetlands: Characteristics and boundaries.

Soil Survey Division Staff. 1993. Soil survey manual. Soil Conservation Service. U.S. Department of Agriculture Handbook 18. http://www.nrcs.usda.gov/wps/portal/nrcs/detail/national/soils/?cid=nrcs142p2_054262

Soil Survey Staff. 1999. Soil taxonomy: A basic system of soil classification for making and interpreting soil surveys. 2nd edition. Natural Resources Conservation Service, U.S. Department of Agriculture Handbook 436. http://www.nrcs.usda.gov/wps/portal/nrcs/detail/national/soils/?cid=nrcs142p2_053577

Soil Survey Staff. 2010. Keys to soil taxonomy. 11th edition. U.S. Department of Agriculture, Natural Resources Conservation Service. http://www.nrcs.usda.gov/wps/portal/nrcs/detail/national/soils/?cid=nrcs142p2_053580

Tiner, R.W., Jr. 1985. Wetlands of Delaware. U.S. Fish and Wildlife Service and Delaware Department of Natural Resources and Environmental Control, Wetlands Section.

United States Army Corps of Engineers, Environmental Laboratory. 1987. Corps of Engineers wetlands delineation manual. Waterways Experiment Station Technical Report Y-87-1.

United States Department of Agriculture, Natural Resources Conservation Service. National forestry manual. http://www.nrcs.usda.gov/wps/portal/nrcs/detail/soils/home/?cid=nrcs142p2_053374

United States Department of Agriculture, Natural Resources Conservation Service. National range and pasture handbook. http://www.nrcs.usda.gov/wps/portal/nrcs/detail/national/landuse/rangepasture/?cid=stelprdb1043084

United States Department of Agriculture, Natural Resources Conservation Service. National soil survey handbook, title 430-VI. http://www.nrcs.usda.gov/wps/portal/nrcs/detail/soils/scientists/?cid=nrcs142p2_054242

United States Department of Agriculture, Natural Resources Conservation Service. 2006. Land resource regions and major land resource areas of the United States, the Caribbean, and the Pacific Basin. U.S. Department of Agriculture Handbook 296. http://www.nrcs.usda.gov/wps/portal/nrcs/detail/national/soils/?cid=nrcs142p2_053624

United States Department of Agriculture, Soil Conservation Service. 1961. Land capability classification. U.S. Department of Agriculture Handbook 210. http://www.nrcs.usda.gov/Internet/FSE_DOCUMENTS/nrcs142p2_052290.pdf

APPENDIX E USFWS Standardized Recommendations for Protection of the Endangered San Joaquin Kit Fox Prior to or During Ground Disturbance

CITY OF PORTERVILLE

BUTTERFIELD STAGE CORRIDOR PROJECT

U.S. FISH AND WILDLIFE SERVICE STANDARDIZED RECOMMENDATIONS FOR PROTECTION OF THE ENDANGERED SAN JOAQUIN KIT FOX PRIOR TO OR DURING GROUND DISTURBANCE

Prepared by the Sacramento Fish and Wildlife Office
January 2011

INTRODUCTION

The following document includes many of the San Joaquin kit fox (*Vulpes macrotis mutica*) protection measures typically recommended by the U. S. Fish and Wildlife Service (Service), prior to and during ground disturbance activities. **However, incorporating relevant sections of these guidelines into the proposed project is not the only action required under the Endangered Species Act of 1973, as amended (Act) and does not preclude the need for section 7 consultation or a section 10 incidental take permit for the proposed project.** Project applicants should contact the Service in Sacramento to determine the full range of requirements that apply to your project; the address and telephone number are given at the end of this document. Implementation of the measures presented in this document may be necessary to avoid violating the provisions of the Act, including the prohibition against "take" (defined as killing, harming, or harassing a listed species, including actions that damage or destroy its habitat). These protection measures may also be required under the terms of a biological opinion pursuant to section 7 of the Act resulting in incidental take authorization (authorization), or an incidental take permit (permit) pursuant to section 10 of the Act. The specific measures implemented to protect kit fox for any given project shall be determined by the Service based upon the applicant's consultation with the Service.

The purpose of this document is to make information on kit fox protection strategies readily available and to help standardize the methods and definitions currently employed to achieve kit fox protection. The measures outlined in this document are subject to modification or revision at the discretion of the Service.

IS A PERMIT NECESSARY?

Certain acts need a permit from the Service which includes destruction of any known (occupied or unoccupied) or natal/pupping kit fox dens. Determination of the presence or absence of kit foxes and /or their dens should be made during the environmental review process. All surveys and monitoring described in this document must be conducted by a qualified biologist and these activities do not require a permit. A qualified biologist (biologist) means any person who has completed at least four years of university training in wildlife biology or a related science and/or has demonstrated field experience in the identification and life history of the San Joaquin kit fox. In addition, the biologist(s) must be able to identify coyote, red fox,

gray fox, and kit fox tracks, and to have seen a kit fox in the wild, at a zoo, or as a museum mount. Resumes of biologists should be submitted to the Service for review and approval prior to an6y survey or monitoring work occurring.

SMALL PROJECTS

Small projects are considered to be those projects with small foot prints, of approximately one acre or less, such as an individual in-fill oil well, communication tower, or bridge repairs. These projects must stand alone and not be part of, or in any way connected to larger projects (i.e., bridge repair or improvement to serve a future urban development). The Service recommends that on these small projects, the biologist survey the proposed project boundary and a 200-foot area outside of the project footprint to identify habitat features and utilize this information as guidance to situate the project to minimize or avoid impacts. If habitat features cannot be completely avoided, then surveys should be conducted and the Service should be contacted for technical assistance to determine the extent of possible take.

Preconstruction/preactivity surveys shall be conducted no less than 14 days and no more than 30 days prior to the beginning of ground disturbance and/or construction activities or any project activity likely to impact the San Joaquin kit fox. Kit foxes change dens four or five times during the summer months, and change natal dens one or two times per month (Morrell 1972). Surveys should identify kit fox habitat features on the project site and evaluate use by kit fox and, if possible, assess the potential impacts to the kit fox by the proposed activity. The status of all dens should be determined and mapped (see Survey Protocol). Written results of preconstruction/preactivity surveys must be received by the Service within five days after survey completion and prior to the start of ground disturbance and/or construction activities.

If a natal/pupping den is discovered within the project area or within 200-feet of the project boundary, the Service shall be immediately notified and under no circumstances should the den be disturbed or destroyed without prior authorization. If the preconstruction/preactivity survey reveals an active natal pupping or new information, the project applicant should contact the Service immediately to obtain the necessary take authorization/permit.

If the take authorization/permit has already been issued, then the biologist may proceed with den destruction within the project boundary, except natal/pupping den which may not be destroyed while occupied. A take authorization/permit is required to destroy these dens even after they are vacated. Protective exclusion zones can be placed around all known and potential dens which occur outside the project footprint (conversely, the project boundary can be demarcated, see den destruction section).

OTHER PROJECTS

It is likely that all other projects occurring within kit fox habitat will require a take authorization/permit from the Service. This determination would be made by the Service during the early evaluation process (see Survey Protocol). These other projects would include, but are not limited to: Linear projects; projects with large footprints such as urban development; and projects which in themselves may be small but have far reaching impacts (i.e., water storage or conveyance facilities that promote urban growth or agriculture, etc.).

The take authorization/permit issued by the Service may incorporate some or all of the protection measures presented in this document. The take authorization/permit may include measures specific to the needs of the project and those requirements supersede any requirements found in this document.

EXCLUSION ZONES

In order to avoid impacts, construction activities must avoid their dens. The configuration of exclusion zones around the kit fox dens should have a radius measured outward from the entrance or cluster of entrances due to the length of dens underground. The following distances are **minimums**, and if they cannot be followed the Service must be contacted. Adult and pup kit foxes are known to sometimes rest and play near the den entrance in the afternoon, but most above-ground activities begin near sunset and continue sporadically throughout the night. Den definitions are attached as Exhibit A.

Potential den**	50 feet
Atypical den**	50 feet
Known den*	100 feet
Natal/pupping den (occupied and unoccupied)	Service must be contacted

*Known den: To ensure protection, the exclusion zone should be demarcated by fencing that encircles each den at the appropriate distance and does not prevent access to the den by kit foxes. Acceptable fencing includes untreated wood particle-board, silt fencing, orange construction fencing or other fencing as approved by the Service as long as it has openings for kit fox ingress/egress and keeps humans and equipment out. Exclusion zone fencing should be maintained until all construction related or operational disturbances have been terminated. At that time, all fencing shall be removed to avoid attracting subsequent attention to the dens.

**Potential and Atypical dens: Placement of 4-5 flagged stakes 50 feet from the den entrance(s) will suffice to identify the den location; fencing will not be required, but the exclusion zone must be observed.

Only essential vehicle operation on existing roads and foot traffic should be permitted. Otherwise, all construction, vehicle operation, material storage, or any other type of surface-disturbing activity should be prohibited or greatly restricted within the exclusion zones.

DESTRUCTION OF DENS

Limited destruction of kit fox dens may be allowed, if avoidance is not a reasonable alternative, provided the following procedures are observed. The value to kit foxes of potential, known, and natal/pupping dens differ and therefore, each den type needs a different level of protection. **Destruction of any known or natal/pupping kit fox den requires take authorization/permit from the Service**.

Destruction of the den should be accomplished by careful excavation until it is certain that no kit foxes are inside. The den should be fully excavated, filled with dirt and compacted to ensure that kit foxes cannot reenter or use the den during the construction period. If at any point during excavation, a kit fox is discovered inside the den, the excavation activity shall cease immediately and monitoring of the den as described above should be resumed. Destruction of the den may be completed when in the judgment of the biologist, the animal has escaped, without further disturbance, from the partially destroyed den.

Natal/pupping dens: Natal or pupping dens which are occupied will not be destroyed until the pups and adults have vacated and then only after consultation with the Service. Therefore, project activities at some den sites may have to be postponed.

Known Dens: Known dens occurring within the footprint of the activity must be monitored for three days with tracking medium or an infra-red beam camera to determine the current use. If no kit fox activity is observed during this period, the den should be destroyed immediately to preclude subsequent use.

If kit fox activity is observed at the den during this period, the den should be monitored for at least five consecutive days from the time of the observation to allow any resident animal to move to another den during its normal activity. Use of the den can be discouraged during this period by partially plugging its entrances(s) with soil in such a manner that any resident animal can escape easily. Only when the den is determined to be unoccupied may the den be excavated under the direction of the biologist. If the animal is still present after five or more consecutive days of plugging and monitoring, the den may have to be excavated when, in the judgment of a biologist, it is temporarily vacant, for example during the animal's normal foraging activities.

The Service encourages hand excavation, but realizes that soil conditions may necessitate the use of excavating equipment. However, extreme caution must be exercised.

Potential Dens: If a take authorization/permit has been obtained from the Service, den destruction may proceed without monitoring, unless other restrictions were issued with the take authorization/permit. If no take authorization/permit has been issued, then potential dens should be monitored as if they were known dens. If any den was considered to be a potential den, but is later determined during monitoring or destruction to be currently, or previously used by kit fox (e.g., if kit fox sign is found inside), then all construction activities shall cease and the Service shall be notified immediately.

CONSTRUCTION AND ON-GOING OPERATIONAL REQUIREMENTS

Habitat subject to permanent and temporary construction disturbances and other types of ongoing project-related disturbance activities should be minimized by adhering to the following activities. Project designs should limit or cluster permanent project features to the smallest area possible while still permitting achievement of project goals. To minimize temporary disturbances, all project-related vehicle traffic should be restricted to established roads, construction areas, and other designated areas. These areas should also be included in preconstruction surveys and, to the extent possible, should be established in locations disturbed by previous activities to prevent further impacts.

1. Project-related vehicles should observe a daytime speed limit of 20-mph throughout the site in all project areas, except on county roads and State and Federal highways; this is particularly important at night when kit foxes are most active. Night-time construction should be minimized to the extent possible. However if it does occur, then the speed limit should be reduced to 10-mph. Off-road traffic outside of designated project areas should be prohibited.

2. To prevent inadvertent entrapment of kit foxes or other animals during the construction phase of a project, all excavated, steep-walled holes or trenches more than 2-feet deep should be covered at the close of each working day by plywood or similar materials. If the trenches cannot be closed, one or more escape ramps constructed of earthen-fill or wooden planks shall be installed. Before such holes or trenches are filled, they should be thoroughly inspected for trapped animals. If at any time a trapped or injured kit fox is discovered, the Service and the California Department of Fish and Game (CDFG) shall be contacted as noted under measure 13 referenced below.

3. Kit foxes are attracted to den-like structures such as pipes and may enter stored pipes and become trapped or injured. All construction pipes, culverts, or similar structures with a diameter of 4-inches or greater that are stored at a construction site for one or more overnight periods should be thoroughly inspected for kit foxes before the pipe is subsequently buried, capped, or otherwise used or moved in any way. If a kit fox is

discovered inside a pipe, that section of pipe should not be moved until the Service has been consulted. If necessary, and under the direct supervision of the biologist, the pipe may be moved only once to remove it from the path of construction activity, until the fox has escaped.

4. All food-related trash items such as wrappers, cans, bottles, and food scraps should be disposed of in securely closed containers and removed at least once a week from a construction or project site.

5. No firearms shall be allowed on the project site.

6. No pets, such as dogs or cats, should be permitted on the project site to prevent harassment, mortality of kit foxes, or destruction of dens.

7. Use of rodenticides and herbicides in project areas should be restricted. This is necessary to prevent primary or secondary poisoning of kit foxes and the depletion of prey populations on which they depend. All uses of such compounds should observe label and other restrictions mandated by the U.S. Environmental Protection Agency, California Department of Food and Agriculture, and other State and Federal legislation, as well as additional project-related restrictions deemed necessary by the Service. If rodent control must be conducted, zinc phosphide should be used because of a proven lower risk to kit fox.

8. A representative shall be appointed by the project proponent who will be the contact source for any employee or contractor who might inadvertently kill or injure a kit fox or who finds a dead, injured or entrapped kit fox. The representative will be identified during the employee education program and their name and telephone number shall be provided to the Service.

9. An employee education program should be conducted for any project that has anticipated impacts to kit fox or other endangered species. The program should consist of a brief presentation by persons knowledgeable in kit fox biology and legislative protection to explain endangered species concerns to contractors, their employees, and military and/or agency personnel involved in the project. The program should include the following: A description of the San Joaquin kit fox and its habitat needs; a report of the occurrence of kit fox in the project area; an explanation of the status of the species and its protection under the Endangered Species Act; and a list of measures being taken to reduce impacts to the species during project construction and implementation. A fact sheet conveying this information should be prepared for distribution to the previously referenced people and anyone else who may enter the project site.

10. Upon completion of the project, all areas subject to temporary ground disturbances, including storage and staging areas, temporary roads, pipeline corridors, etc. should be

re-contoured if necessary, and revegetated to promote restoration of the area to pre-project conditions. An area subject to "temporary" disturbance means any area that is disturbed during the project, but after project completion will not be subject to further disturbance and has the potential to be revegetated. Appropriate methods and plant species used to revegetate such areas should be determined on a site-specific basis in consultation with the Service, California Department of Fish and Game (CDFG), and revegetation experts.

11. In the case of trapped animals, escape ramps or structures should be installed immediately to allow the animal(s) to escape, or the Service should be contacted for guidance.

12. Any contractor, employee, or military or agency personnel who are responsible for inadvertently killing or injuring a San Joaquin kit fox shall immediately report the incident to their representative. This representative shall contact the CDFG immediately in the case of a dead, injured or entrapped kit fox. The CDFG contact for immediate assistance is State Dispatch at (916)445-0045. They will contact the local warden or Mr. Paul Hoffman, the wildlife biologist, at (530)934-9309. The Service should be contacted at the numbers below.

13. The Sacramento Fish and Wildlife Office and CDFG shall be notified in writing within three working days of the accidental death or injury to a San Joaquin kit fox during project related activities. Notification must include the date, time, and location of the incident or of the finding of a dead or injured animal and any other pertinent information. The Service contact is the Chief of the Division of Endangered Species, at the addresses and telephone numbers below. The CDFG contact is Mr. Paul Hoffman at 1701 Nimbus Road, Suite A, Rancho Cordova, California 95670, (530) 934-9309.

14. New sightings of kit fox shall be reported to the California Natural Diversity Database (CNDDB). A copy of the reporting form and a topographic map clearly marked with the location of where the kit fox was observed should also be provided to the Service at the address below.

Any project-related information required by the Service or questions concerning the above conditions or their implementation may be directed in writing to the U.S. Fish and Wildlife Service at:

Endangered Species Division
2800 Cottage Way, Suite W2605
Sacramento, California 95825-1846
(916) 414-6620 or (916) 414-6600

EXHIBIT "A" - DEFINITIONS

"Take" - Section 9 of the Endangered Species Act of 1973, as amended (Act) prohibits the "take" of any federally listed endangered species by any person (an individual, corporation, partnership, trust, association, etc.) subject to the jurisdiction of the United States. As defined in the Act, take means " . . . to harass, harm, pursue, hunt, shoot, wound, kill, trap, capture, or collect, or attempt to engage in any such conduct". Thus, not only is a listed animal protected from activities such as hunting, but also from actions that damage or destroy its habitat.

"Dens" - San Joaquin kit fox dens may be located in areas of low, moderate, or steep topography. Den characteristics are listed below, however, the specific characteristics of individual dens may vary and occupied dens may lack some or all of these features. Therefore, caution must be exercised in determining the status of any den. Typical dens may include the following: (1) one or more entrances that are approximately 5 to 8 inches in diameter; (2) dirt berms adjacent to the entrances; (3) kit fox tracks, scat, or prey remains in the vicinity of the den; (4) matted vegetation adjacent to the den entrances; and (5) manmade features such as culverts, pipes, and canal banks.

"Known den" - Any existing natural den or manmade structure that <u>is used or has been used at any time in the past</u> by a San Joaquin kit fox. Evidence of use may include historical records, past or current radiotelemetry or spotlighting data, kit fox sign such as tracks, scat, and/or prey remains, or other reasonable proof that a given den is being or has been used by a kit fox. The Service discourages use of the terms "active" and "inactive" when referring to any kit fox den because a great percentage of occupied dens show no evidence of use, and because kit foxes change dens often, with the result that the status of a given den may change frequently and abruptly.

"Potential Den" - Any subterranean hole within the species' range that has entrances of appropriate dimensions for which available evidence is insufficient to conclude that it is being used or has been used by a kit fox. Potential dens shall include the following: (1) any suitable subterranean hole; or (2) any den or burrow of another species (e.g., coyote, badger, red fox, or ground squirrel) that otherwise has appropriate characteristics for kit fox use.

"Natal or Pupping Den" - Any den used by kit foxes to whelp and/or rear their pups. Natal/pupping dens may be larger with more numerous entrances than dens occupied exclusively by adults. These dens typically have more kit fox tracks, scat, and prey remains in the vicinity of the den, and may have a broader apron of matted dirt and/or vegetation at one or more entrances. A natal den, defined as a den in which kit fox pups are actually whelped but not necessarily reared, is a more restrictive version of the pupping den. In practice, however, it is difficult to distinguish between the two, therefore, for purposes of this definition either term applies.

"Atypical Den" - Any manmade structure which has been or is being occupied by a San Joaquin kit fox. Atypical dens may include pipes, culverts, and diggings beneath concrete slabs and buildings.

APPENDIX F NOAA EFH MAPPER DATA

CITY OF PORTERVILLE

BUTTERFIELD STAGE CORRIDOR PROJECT

EFH Data Notice: Essential Fish Habitat (EFH) is defined by textual descriptions contained in the fishery management plans developed by the regional Fishery Management Councils. In most cases mapping data can not fully represent the complexity of the habitats that make up EFH. This report should be used for general interest queries only and should not be interpreted as a definitive evaluation of EFH at this location. A location-specific evaluation of EFH for any official purposes must be performed by a regional expert. Please refer to the following links for the appropriate regional resources.

West Coast Regional Office
Alaska Regional Office

Query Results

Degrees, Minutes, Seconds: Latitude = 36º4'55" N, Longitude = 120º57'41" W
Decimal Degrees: Latitude = 36.08, Longitude = -119.04

The query location intersects with spatial data representing EFH and/or HAPCs for the following species/management units.

HAPCs

No Habitat Areas of Particular Concern (HAPC) were identified at the report location.

EFH Areas Protected from Fishing

No EFH Areas Protected from Fishing (EFHA) were identified at the report location.

Spatial data does not currently exist for all the managed species in this area. The following is a list of species or management units for which there is no spatial data. **For links to all EFH text descriptions see the complete data inventory: open data inventory -->
Pacific Coastal Pelagic Species , Jack Mackerel, Pacific (Chub) Mackerel, Pacific Sardine, Northern Anchovy - Central Subpopulation, Northern Anchovy - Northern Subpopulation, Pacific Highly Migratory Species , Bigeye Thresher Shark - North Pacific, Bluefin Tuna - Pacific, Dolphinfish (Dorado or Mahimahi) - Pacific, Pelagic Thresher Shark - North Pacific, Swordfish - North Pacific, West Coast Salmon , All species and stocks

Appendix C

Cultural Resources Evaluation

CLASS III INVENTORY/PHASE I SURVEY, BUTTERFIELD CORRIDOR PROJECT, PORTERVILLE, TULARE COUNTY, CALIFORNIA

Prepared for:

Ms. Dawn Marple
Provost & Pritchard Consulting Group
130 N Garden Street
Visalia, CA 93291-6362

Prepared by:

David S. Whitley, Ph.D., RPA

and

Peter A. Carey, M.A. RPA

ASM Affiliates, Inc.
20424 West Valley Blvd., Suite A
Tehachapi, California 93561

May 2020

PN 34780.00

Page is intentionally blank

TABLE OF CONTENTS

Chapter **Page**

MANAGEMENT SUMMARY iii

1. INTRODUCTION AND REGULATORY CONTEXT 1
1.1 PROJECT LOCATION 1
1.2 PROJECT DESCRIPTION AND APE 2
1.3 REGULATORY CONTEXT 2
1.3.1 CEQA 2
1.3.2 NHPA Section 106 3

2. ENVIRONMENTAL AND CULTURAL BACKGROUND 11
2.1 ENVIRONMENTAL BACKGROUND AND GEOARCHAEOLOGICAL SENSITIVITY 11
2.2 ETHNOGRAPHIC BACKGROUND 11
2.3 PRE-CONTACT ARCHAEOLOGICAL BACKGROUND 13
2.4 HISTORICAL BACKGROUND 16
2.5 RESEARCH DESIGN 18
2.5.1 Pre-Contact Archaeology 18
2.5.2 Historical Archaeology: Native American 19
2.5.3 Historical Archaeology: Euro-American 20

3. ARCHIVAL RECORDS SEARCH AND TRIBAL COORDINATION 23
3.1 ARCHIVAL RECORDS SEARCH 23

4. METHODS AND RESULTS 27
4.1 FIELD METHODS 27
4.2 SURVEY RESULTS 27
4.2.1 Previously Recorded Resources 30

5. SUMMARY AND RECOMMENDATIONS 35
5.1 RECOMMENDATIONS 35

REFERENCES 37

CONFIDENTIAL APPENDICES 41
Confidential Appendix A: Records Search and Native American Heritage Commission Sacred Lands File Request
Confidential Appendix B: Previously Recorded Site Records: Originals and Updates

LIST OF FIGURES

Page

Figure 1a. Location of the Butterfield Corridor Project, Porterville, Tulare County, California. Map Key. 5
Figure 1b. Location of the Butterfield Corridor Project, Porterville, Tulare County, California. Map A. 6
Figure 1c. Location of the Butterfield Corridor Project, Porterville, Tulare County, California. Map B. 7
Figure 1d. Location of the Butterfield Corridor Project, Porterville, Tulare County, California. Map C. 8
Figure 1e. Location of the Butterfield Corridor Project, Porterville, Tulare County, California. Map D. 9
Figure 2. North end of the APE, looking south. 28
Figure 3. Overview of the APE near West Henderson Avenue, looking northwest. 28
Figure 4. Overview of the APE at West Belleview Avenue, looking northwest. 29
Figure 5. Overview of the APE near West Morton Avenue, looking southeast 29

LIST OF TABLES

Page

Table 1. Townships/Ranges/Sections for the Project 2
Table 2. Previous Survey Reports within the APE. 23
Table 3. Previous Resources within the APE. 24
Table 4. Previous Survey Reports within 0.5-miles the APE. 25
Table 5. P-54-004626/CA-TUL-2880H Update: T/R and Sections. 32
Table 6. P-54-004626/CA-TUL-2880H Update: Trestle/Culvert Crossing 32

MANAGEMENT SUMMARY

An intensive Class III cultural resources inventory/Phase I survey was conducted for the Butterfield Corridor Project (Project), Porterville, Tulare County, California. ASM Affiliates, Inc., conducted this study, with David S. Whitley, Ph.D., RPA, serving as principal investigator. The study was undertaken to assist with compliance with Section 106 of the National Historic Preservation Act of 1966, as amended, and the California Environmental Quality Act. The Project area consists of 9.1 linear miles following the former Union Pacific Railroad right-of-way (ROW) with a 45-foot (ft) buffer along either side of the route. The horizontal area of potential effect (APE) for the Project consists of the 90-foot wide, 9.1-mile (mi) long corridor, totaling approximately 110-acres (ac).

A records search of site files and maps was conducted at the Southern San Joaquin Valley Archaeological Information Center, California State University, Bakersfield. A Sacred Lands File Request was also submitted to the Native American Heritage Commission (NAHC). The records search indicated that 18 previous reports had covered portions of the APE, and that 8 previously recorded resources or historical districts were known to exist within the it. The Sacred Lands File Request indicated that no tribal cultural resources were known to exist within APE. No tribal cultural resources were identified as a result of outreach letters sent to tribal organizations on the NAHC contact list.

The Class III inventory/Phase I survey fieldwork was conducted in May 2020 with parallel transects spaced at 15-meter (m) intervals walked along the approximately 110-ac APE. Five previously recorded resources were identified and their site records updated during the survey. The APE also crosses three historic districts within Porterville; however, no district elements were within the APE. Two resources consist of segments of ditches (P-54-002208/Poplar Ditch and P-54-004354/Pioneer Ditch [destroyed and no longer present within Project APE]), a segment of the Friant-Kern Canal (P-54-004614), remnants of the Tule River Bridge (P-54-002205), and a segment of the Southern Pacific Railroad (P-54-004626) which runs the length of the Project APE. No previously unidentified cultural resources were recorded during the survey.

Three of the previously recorded cultural resources within the Project APE have been demolished, therefore lack integrity, and are not significant or eligible for listing in the National Register of Historic Places (NRHP) or California Register of Historical Resources (CRHR). The proposed Butterfield Corridor will cross over and not impact or effect the other two previously recorded resources (segments of the Friant-Kern Canal and the Poplar Ditch). Based on these results, the Butterfield Corridor Project does not have the potential to result in significant impacts or adverse effects to historical resources or historic properties, a determination of no historic properties affected is recommended.

Page is intentionally blank

1. INTRODUCTION AND REGULATORY CONTEXT

ASM Affiliates, Inc., was retained by the Provost and Pritchard Consulting Group to conduct an intensive Class III inventory/Phase I cultural resources survey for the Butterfield Corridor Project, located in Porterville, Tulare County, California (Figures 1a-e). The study was undertaken to assist with compliance with Section 106 of the National Historic Preservation Act (NHPA) of 1966, as amended, and the California Environmental Protection Act (CEQA). The investigation was conducted, specifically, to ensure that significant impacts or adverse effects to historical resources or historic properties do not occur as a result of project construction.

This current study included:

- A background records search and literature review to determine if any known cultural resources were present in the project zone and/or whether the area had been previously and systematically studied by archaeologists;
- An on-foot, intensive inventory of the study area to identify and record previously undiscovered cultural resources and to examine known sites; and
- A preliminary assessment of any such resources found within the subject property.

David S. Whitley, Ph.D., RPA, served as principal investigator and ASM Associate Archaeologist Robert Azpitarte, B.A., and ASM Assistant Archaeologist Stacey Escamilla, B.A., conducted the fieldwork.

This document constitutes a report on the Class III inventory/Phase I survey. Subsequent chapters provide background to the investigation, including historic context studies; the findings of the archival records search; Native American outreach; a summary of the field surveying techniques employed; and the results of the fieldwork. We conclude with management recommendations for the Project area.

1.1 PROJECT LOCATION

The Project is located within, and in the vicinity of, Porterville, Tulare County, California. The Project area extends for 9.1 linear miles along the former Union Pacific Railroad ROW between Frazier Highway (Avenue 196) in Strathmore on the north and Tea Pot Dome Avenue (Avenue 128) on the south and crosses numerous sections and Townships and Ranges (Table 1). The Project area generally follows Main Street through Porterville, crossing numerous streets and passing through both residential and industrial areas. Between Porterville and Strathmore to the north, the Project area generally parallels Orange Belt Drive and passes through agricultural land and light residential areas, including the community of Zante approximately 3.5-mi north-northwest of Porterville.

This places the Project area on the open flats of the San Joaquin Valley. Elevation within the project area, which is essentially flat, ranges from approximately 400-ft above mean sea level (amsl) at the north end at Strathmore, to 480-ft asml at the south end near Tea Pot Dome Avenue.

Table 1. Townships/Ranges/Sections for the Project

Township:	Sections:
T20S/R27E	33
T21S/R27E	3, 4, 10, 14, 15, 23, 26, 35, and 36
T22S/R27E	1, 2, and 11

1.2 PROJECT DESCRIPTION AND APE

The proposed project consists of the development of a multi-modal corridor which will include a Class 1 multi-use path, complete with solar lighting, drought tolerant landscaping, drinking water stations, refuse receptacles, benches, wayfinding, and controlled lighted crossings. The Area of Potential Effect (APE) will include all construction, staging, and lay-down areas for the Project. The horizontal APE consists of the 9.1-mi segment of the former Union Pacific Railroad ROW with a 45-ft buffer on either side, creating a total area of 110-ac. The vertical APE, estimated at 5-feet, is the maximum depth of excavation for foundations, footings and underground utilities.

1.3 REGULATORY CONTEXT

1.3.1 CEQA

CEQA is applicable to discretionary actions by state or local lead agencies. Under CEQA, lead agencies must analyze impacts to cultural resources. Significant impacts under CEQA occur when "historically significant" or "unique" cultural resources are adversely affected, which occurs when such resources could be altered or destroyed through project implementation. Historically significant cultural resources are defined by eligibility for or by listing in the California Register of Historical Resources (CRHR). In practice, the federal NRHP criteria (below) for significance applied under Section 106 are generally (although not entirely) consistent with CRHR criteria (see PRC § 5024.1, Title 14 CCR, Section 4852 and § 15064.5(a)(3)).

Significant cultural resources are those archaeological resources and historical properties that:

(A) Are associated with events that have made a significant contribution to the broad patterns of California's history and cultural heritage;

(B) Are associated with the lives of persons important in our past;

(C) Embody the distinctive characteristics of a type, period, region, or method of construction, or represent the work of an important creative individual, or possess high artistic values; or

(D) Have yielded, or may be likely to yield, information important in prehistory or history.

Unique resources under CEQA, in slight contrast, are those that represent:

> An archaeological artifact, object, or site about which it can be clearly demonstrated that, without merely adding to the current body of knowledge, there is a high probability that it meets any of the following criteria:

(1) Contains information needed to answer important scientific research questions and that there is a demonstrable public interest in that information.

(2) Has a special and particular quality such as being the oldest of its type or the best available example of its type.

(3) Is directly associated with a scientifically recognized important prehistoric or historic event or person (PRC § 21083.2(g)).

Preservation in place is the preferred approach under CEQA to mitigating adverse impacts to significant or unique cultural resources.

1.3.2 NHPA Section 106

NHPA Section 106 is applicable to federal undertakings, including projects financed or permitted by federal agencies regardless of whether the activities occur on federally managed or privately-owned land. Its purpose is to determine whether adverse effects will occur to significant cultural resources, defined as "historical properties" that are listed in or determined eligible for listing in the National Register of Historic Places (NRHP). The criteria for NRHP eligibility are defined at 36 CFR § 60.4 as follows:

> The quality of significance in American history, architecture, archaeology, engineering, and culture is present in districts, sites, buildings, structures, and objects that possess integrity of location, design, setting, materials, workmanship, feeling, and association, and that:
>
> (A) are associated with events that have made a significant contribution to the broad patterns of our history; or
>
> (B) are associated with the lives of persons significant in our past; or
>
> (C) embody the distinctive characteristics of a type, period, or method of construction, or that represent the work of a master, or that possess high artistic values, or that represent a significant and distinguishable entity whose components may lack individual distinction; or
>
> (D) have yielded or may be likely to yield, information important in prehistory or history.

There are, however, restrictions on the kinds of historical properties that can be NRHP listed. These have been identified by the Advisory Council on Historic Preservation (ACHP), as follows:

> Ordinarily cemeteries, birthplaces, or graves of historical figures, properties owned by religious institutions or used for religious purposes, structures that have been moved from their original locations, reconstructed historic buildings, properties primarily commemorative in nature, and properties that have achieved significance within the past 50 years shall not be considered eligible for the National Register. However, such properties will qualify if they are integral parts of districts that do meet the criteria or if they fall within the following categories:

(a) A religious property deriving primary significance from architectural or artistic distinction or historical importance; or

(b) A building or structure removed from its original location but which is significant primarily for architectural value, or which is the surviving structure most importantly associated with a historic person or event; or

(c) A birthplace or grave of a historical figure of outstanding importance if there is no appropriate site or building directly associated with his productive life.

(d) A cemetery which derives its primary significance from graves of persons of transcendent importance, from age, from distinctive design features, or from association with historic events; or

(e) A reconstructed building when accurately executed in a suitable environment and presented in a dignified manner as part of a restoration master plan, and when no other building or structure with the same association has survived; or

(f) A property primarily commemorative in intent if design, age, tradition, or symbolic value has invested it with its own exceptional significance; or

(g) A property achieving significance within the past 50 years if it is of exceptional importance. (A.C.H.P. n.d.)

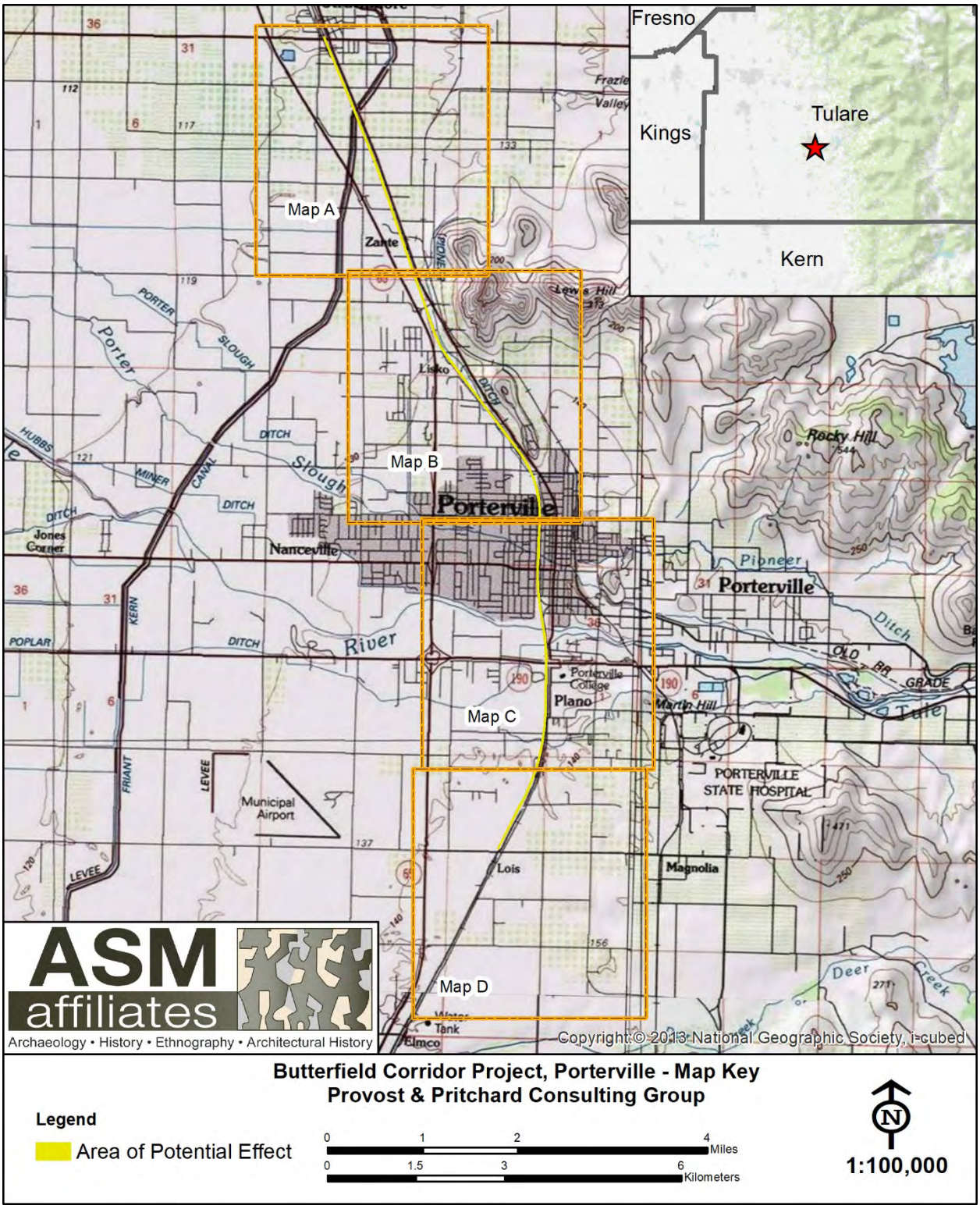

Figure 1a. Location of the Butterfield Corridor Project, Porterville, Tulare County, California. Map Key.

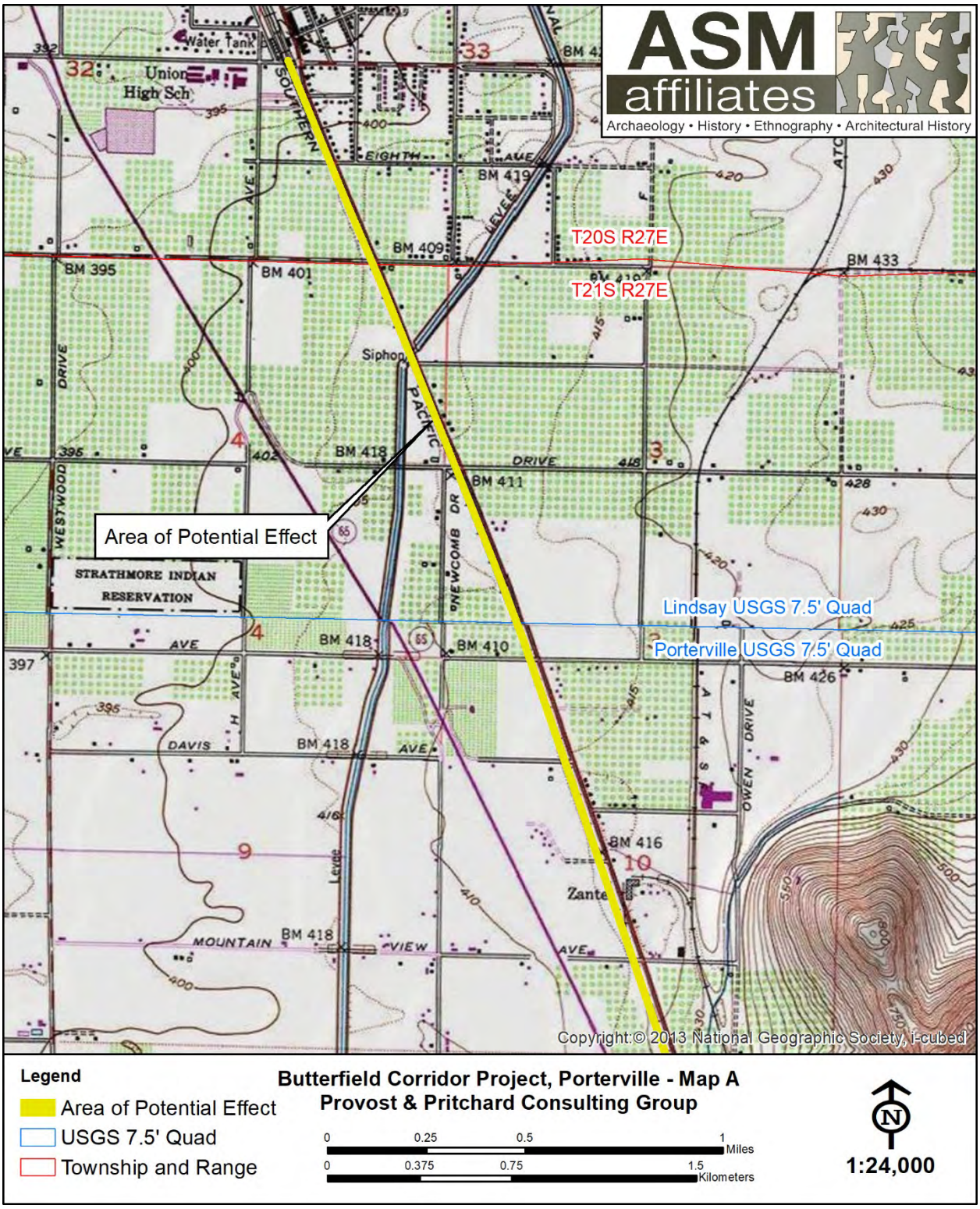

Figure 1b. Location of the Butterfield Corridor Project, Porterville, Tulare County, California. Map A.

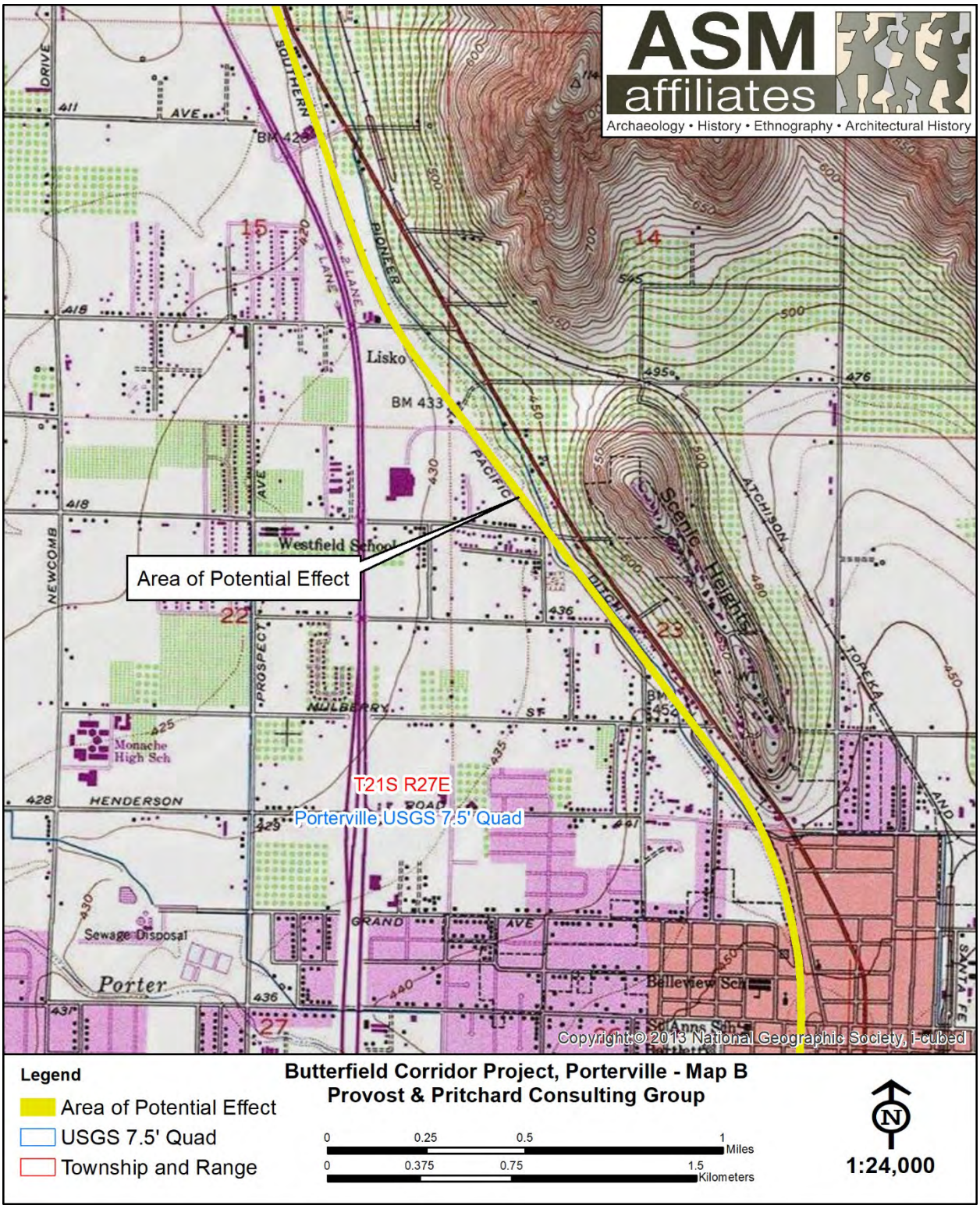

Figure 1c. Location of the Butterfield Corridor Project, Porterville, Tulare County, California. Map B.

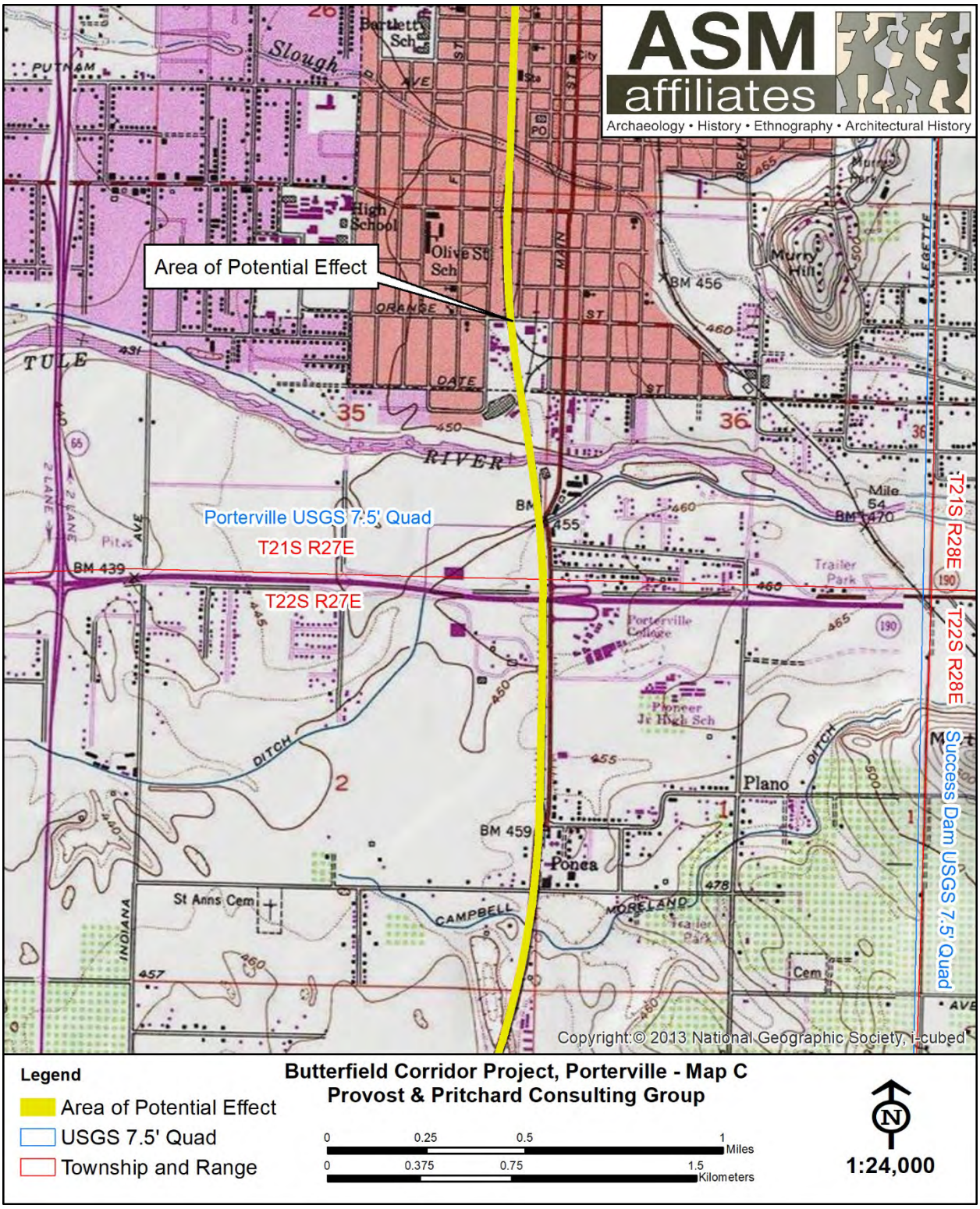

Figure 1d. Location of the Butterfield Corridor Project, Porterville, Tulare County, California. Map C.

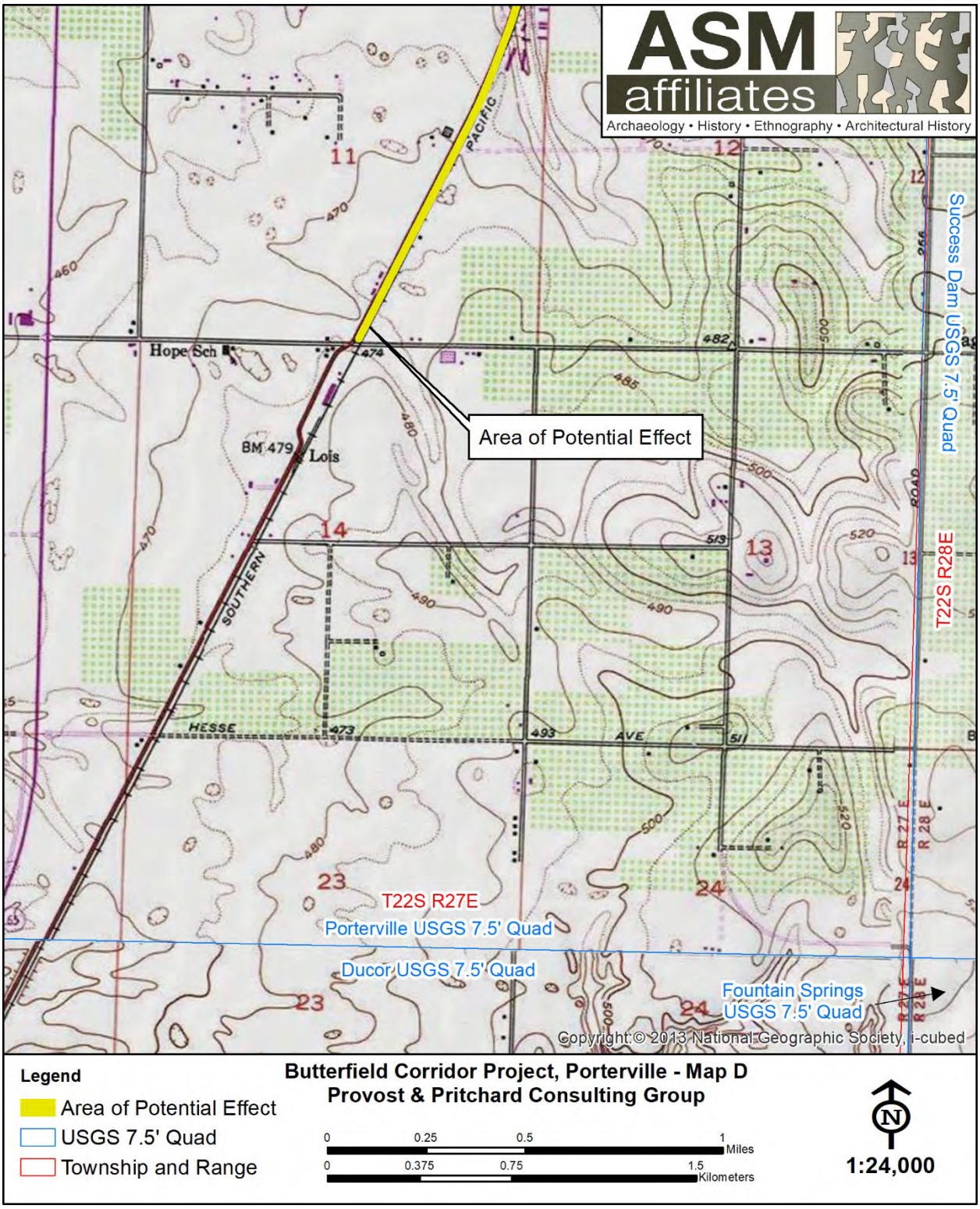

Figure 1e. Location of the Butterfield Corridor Project, Porterville, Tulare County, California. Map D.

Page is intentionally blank

2. ENVIRONMENTAL AND CULTURAL BACKGROUND

2.1 ENVIRONMENTAL BACKGROUND AND GEOARCHAEOLOGICAL SENSITIVITY

As noted above, the APE is located at between about 400-ft and 480-ft elevation on the open flats of the San Joaquin Valley. The APE crosses the Tule River, which is now perennial only above Porterville, with seasonal flow occurring in drainages below that point. A series of large promontories, including Scenic Heights, are located a short distance east of the Project APE to the north of Porterville. The largest promontory, just north of Scenic Heights, rises to 1,140-ft amsl.

Prior to the appearance of agriculture, starting in the nineteenth century, this location would have been prairie grasslands, grading into tree savannas in the foothills to the east (Preston 1981). Historically, and likely prehistorically, riparian environments would have been present along the drainages, waterways and marshes. The study area and immediate surroundings have been farmed and grazed for many years, and in certain areas have been urbanized, and no native vegetation is present. Perennial bunchgrasses such as purple needlegrass and nodding needlegrass most likely would have been the dominant plant cover in the study area prior to cultivation.

The APE falls almost entirely on the Tule River Fan. According to the geoarchaeological model developed by Meyer et al. (2010), the Project APE through Porterville has low to very high potential for buried archaeological deposits. The Project APE outside of Porterville to the north and south has a very low potential for buried archaeological deposits. Despite the potential suggested by Meyer et al. (2010), buried sites and cultural resources are considered to be unlikely within the Project APE given the disturbed nature of the area and the location of the APE on an existing rail grade.

2.2 ETHNOGRAPHIC BACKGROUND

Penutian-speaking Yokuts tribal groups occupied the southern San Joaquin Valley region and much of the nearby Sierra Nevada. Ethnographic information about the Yokuts was collected primarily by Powers (1971, 1976 [originally 1877]), Kroeber (1925), Gayton (1930, 1948), Driver (1937), Latta (1977) and Harrington (n.d.). For a variety of historical reasons, existing research information emphasizes the central Yokuts tribes who occupied both the valley and particularly the foothills of the Sierra. The northernmost tribes suffered from the influx of Euro-Americans during the Gold Rush and their populations were in substantial decline by the time ethnographic studies began in the early twentieth century. In contrast, the southernmost tribes were partially removed by the Spanish to missions and eventually absorbed into multi-tribal communities on the Sebastian Indian Reservation (on Tejon Ranch), and later the Tule River Reservation and Santa Rosa Rancheria to the north. The result is an unfortunate scarcity of ethnographic detail on southern Valley tribes, especially in relation to the rich information collected from the central foothills tribes where native speakers of the Yokuts dialects are still found. Regardless, the general details of indigenous life-ways were similar across the broad expanse of Yokuts territory,

particularly in terms of environmentally influenced subsistence and adaptation and with regard to religion and belief, which were similar everywhere.

Following Kroeber (1925: Plate 47), the study area most likely lies in Koyete Yokuts territory. The principal historic village for this group was *Chokowisho*, located on the north bank of the Tule River, a short distance east of Porterville (Kroeber 1925: Plate 47; Latta1977:195). No historic villages are recorded for the immediate project area, per se, by Kroeber (1925) or by Latta (1977), however.

The Yokuts settlement pattern was largely consistent, regardless of specific tribe involved. Winter villages were typically located along lakeshores and major stream courses (as these existed circa AD 1800), with dispersal phase family camps located at elevated spots on the valley floor and near gathering areas in the foothills.

Most Yokuts groups, again regardless of specific tribal affiliation, were organized as a recognized and distinct tribelet; a circumstance that almost certainly pertained to the tribal groups noted above. Tribelets were land-owning groups organized around a central village and linked by shared territory and descent from a common ancestor. The population of most tribelets ranged from about 150 to 500 peoples (Kroeber 1925).

Each tribelet was headed by a chief who was assisted by a variety of assistants, the most important of whom was the *winatum*, a herald or messenger and assistant chief. A shaman also served as religious officer. While shamans did not have any direct political authority, as Gayton (1930) has illustrated, they maintained substantial influence within their tribelet.

Shamanism is a religious system common to most Native American tribes. It involves a direct and personal relationship between the individual and the supernatural world enacted by entering a trance or hallucinatory state (usually based on the ingestion of psychotropic plants, such as jimsonweed or more typically native tobacco). Shamans were considered individuals with an unusual degree of supernatural power, serving as healers or curers, diviners, and controllers of natural phenomena (such as rain or thunder). Shamans also produced the rock art of this region, depicting the visions they experienced in vision quests believed to represent their spirit helpers and events in the supernatural realm (Whitley 1992, 2000).

The centrality of shamanism to the religious and spiritual life of the Yokuts was demonstrated by the role of shamans in the yearly ceremonial round. The ritual round, performed the same each year, started in the spring with the jimsonweed ceremony, followed by rattlesnake dance and (where appropriate) first salmon ceremony. After returning from seed camps, fall rituals began in the late summer with the mourning ceremony, followed by first seed and acorn rites and then bear dance (Gayton 1930:379). In each case, shamans served as ceremonial officials responsible for specific dances involving a display of their supernatural powers (Kroeber 1925).

Subsistence practices varied from tribelet to tribelet based on the environment of residence. Throughout Native California, and Yokuts territory in general, the acorn was a primary dietary component, along with a variety of gathered seeds. Valley tribes augmented this resource with lacustrine and riverine foods, especially fish and wildfowl. As with many Native California tribes,

the settlement and subsistence rounds included the winter aggregation into a few large villages, where stored resources (like acorns) served as staples, followed by dispersal into smaller camps, often occupied by extended families, where seasonally available resources would be gathered and consumed.

Although population estimates vary and population size was greatly affected by the introduction of Euro-American diseases and social disruption, the Yokuts were one of the largest, most successful groups in Native California. Cook (1978) estimates that the Yokuts region contained 27 percent of the aboriginal population in the state at the time of contact; other estimates are even higher. Many Yokuts people continue to reside in the southern San Joaquin Valley today.

2.3 PRE-CONTACT ARCHAEOLOGICAL BACKGROUND

The southern San Joaquin Valley region has received minimal archaeological attention compared to other areas of the state. In part, this is because the majority of California archaeological work has concentrated in the Sacramento Delta, Santa Barbara Channel, and central Mojave Desert areas (see Moratto 1984). Although knowledge of the region's prehistory is limited, enough is known to determine that the archaeological record is broadly similar to south-central California as a whole (see Gifford and Schenk 1926; Hewes 1941; Wedel 1941; Fenenga 1952; Elsasser 1962; Fredrickson and Grossman 1977; Schiffman and Garfinkel 1981). Based on these sources, the general prehistory of the region can be outlined as follows.

Initial occupation of the region occurred at least as early as the *Paleoindian Period*, or prior to about 10,000 years before present (YBP). Evidence of early use of the region is indicated by characteristic fluted and stemmed points found around the margin of Tulare Lake, in the foothills of the Sierra, and in the Mojave Desert proper.

Both fluted and stemmed points are particularly common around lake margins, suggesting a terminal Pleistocene/early Holocene lakeshore adaptation similar to that found throughout the far west at the same time; little else is known about these earliest peoples. Over 250 fluted points have been recovered from the Witt Site (CA-KIN-32), located along the western shoreline of ancient Tulare Lake northwest of the study area, demonstrating the importance of this early occupation in the San Joaquin Valley specifically (see Fenenga 1993). Additional finds consist of a Clovis-like projectile point discovered in a flash-flood cut-bank near White Oak Lodge in 1953 on Tejon Ranch (Glennan 1987a, 1987b). More recently, a similar fluted point was found near Bakersfield (Zimmerman et al. 1989), and a number are known from the Edwards Air Force Base and Boron area of the western Mojave Desert. Although human occupation of the state is well-established during the Late Pleistocene, relatively little can be inferred about the nature and distribution of this occupation with a few exceptions. First, little evidence exists to support the idea that people at that time were big-game hunters, similar to those found on the Great Plains. Second, the western Mojave Desert evidence suggests small, very mobile populations that left a minimal archaeological signature. The evidence from the ancient Tulare Lake shore, in contrast, suggests much more substantial population and settlements which, instead of relying on big game hunting, were tied to the lacustrine lake edge. Variability in subsistence and settlement patterns is thus apparent in California, in contrast to the Great Plains.

Substantial evidence for human occupation across California, however, first occurs during the middle Holocene, roughly 7,500 to 4,000 YBP. This period is known as the *Early Horizon*, or alternatively as the Early Millingstone along the Santa Barbara Channel. In the south, populations concentrated along the coast with minimal visible use of inland areas. Adaptation emphasized hard seeds and nuts with tool-kits dominated by mullers and grindstones (manos and metates). Additionally, little evidence for Early Horizon occupation exists in most inland portions of the state, partly due to a severe cold and dry paleoclimatic period occurring at this time, although a site deposit dating to this age has been identified along the ancient Buena Vista shoreline in Kern County to the south (Rosenthal et al. 2007). Regardless of specifics, Early Horizon population density was low with a subsistence adaptation more likely tied to plant food gathering than hunting.

Environmental conditions improved dramatically after about 4,000 YBP during the *Middle Horizon* (or Intermediate Period). This period is known climatically as the Holocene Maximum (circa 3,800 YBP) and was characterized by significantly warmer and wetter conditions than previously experienced. It was marked archaeologically by large population increase and radiation into new environments along coastal and interior south-central California and the Mojave Desert (Whitley 2000). In the Delta region to the north, this same period of favorable environmental conditions was characterized by the appearance of the Windmiller culture which exhibited a high degree of ritual elaboration (especially in burial practices) and perhaps even a rudimentary mound-building tradition (Meighan, personal communication, 1985). Along with ritual elaboration, Middle Horizon times experienced increasing subsistence specialization, perhaps correlating with the appearance of acorn processing technology. Penutian speaking peoples (including the Yokuts) are also posited to have entered the state roughly at the beginning of this period and, perhaps to have brought this technology with them (cf. Moratto 1984). Likewise, it appears the so-called "Shoshonean Wedge" in southern California, the Takic speaking groups that include the Gabrielino/Fernandeño, Tataviam and Kitanemuk, may have moved into the region at that time (Sutton 2009, rather than at about 1500 YBP as first suggested by Kroeber (1925).

Evidence for Middle Horizon occupation of interior south-central California is substantial. For example, in northern Los Angeles County along the upper Santa Clara River, to the south of the San Joaquin Valley, the Agua Dulce village complex indicates occupation extending back to the Intermediate Period, when the population of the village may have been 50 or more people (King et al n.d.). Similarly, inhabitation of the Hathaway Ranch region near Lake Piru, and the Newhall Ranch near Valencia, appears to date to the Intermediate Period (W & S Consultants 1994). To the west, little or no evidence exists for pre-Middle Horizon occupation in the upper Sisquoc and Cuyama River drainages; populations first appear there at roughly 3,500 YBP (Horne 1981). The Carrizo Plain, the valley immediately west of the San Joaquin, experienced a major population expansion during the Middle Horizon (W & S Consultants 2004; Whitley et al. 2007), and recently collected data indicates the Tehachapi Mountains region was first significantly occupied during the Middle Horizon (W & S Consultants 2006). A parallel can be drawn to the inland Ventura County region where a similar pattern has been identified (Whitley and Beaudry 1991), as well as the western Mojave Desert (Sutton 1988a, 1988b), the southern Sierra Nevada (W & S Consultants 1999), and the Coso Range region (Whitley et al. 1988). In all of these areas a major expansion in settlement, the establishment of large site complexes and an increase in the range of environments exploited appear to have occurred sometime roughly around 4,000 years ago. Although most efforts to explain this expansion have focused on local circumstances and events, it is increasingly

apparent this was a major southern California-wide occurrence and any explanation must be sought at a larger level of analysis (Whitley 2000). Additionally, evidence from the Carrizo Plain suggests the origins of the tribelet level of political organization developed during this period (W & S Consultants 2004; Whitley et al. 2007). Whether this same demographic process holds for the southern San Joaquin Valley, including the study area, is yet to be determined.

The beginning of the *Late Horizon* is set variously at 1,500 and 800 YBP, with a growing archaeological consensus for the shorter chronology. Increasing evidence suggests the importance of the Middle-Late Horizons transition (AD 800 to 1200) in the understanding of south-central California prehistory. This corresponds to the so-called Medieval Climatic Anomaly, followed by the Little Ice Age, and this general period of climatic instability extended to about A.D. 1860. It included major droughts matched by intermittent "mega-floods," and resulted in demographic disturbances across much of the west (Jones et al. 1999). It is believed to have resulted in major population decline and abandonments across south-central California, involving as much as 90% of the interior populations in some regions, including the Carrizo Plain (Whitley et al. 2007). It is not clear whether site abandonment was accompanied by a true reduction in population or an agglomeration of the same numbers of peoples into fewer but larger villages in more favorable locations. Population along the Santa Barbara coast appears to have spiked at about the same time that it collapsed on the Carrizo Plain (ibid). Along Buena Vista Lake, in Kern County, population appears to have been increasingly concentrated towards the later end of the Medieval Climatic Anomaly (Culleton 2006), and population intensification also appears to have occurred in the well-watered Tehachapi Mountains during this same period (W & S Consultants 2006).

What is then clear is that Middle Period villages and settlements were widely dispersed across the south-central California landscape, including in the Sierras and the Mojave Desert. Many of these sites are found at locations that lack existing or known historical fresh water sources. Late Horizon sites, in contrast, are typically concentrated in areas where fresh water was available during the historical period, if not currently.

One extensively studied site that shows evidence of intensive occupation during the Middle-Late Horizons transition (~1,500 – 500 YBP) is the Redtfeldt Mound (CA-KIN-66/H), located northwest of the current study area, near the north shore of ancient Tulare Lake. There, Siefkin (1999) reported on human burials and a host of artifacts and ecofacts excavated from a modest-sized mound. He found that both Middle Horizon and Middle-Late Horizons transition occupations were more intensive than Late Horizon occupations, which were sporadic and less intensive (Siefkin 1999:110-111).

The Late Horizon can then be understood as a period of recovery from a major demographic collapse. One result is the development of regional archaeological cultures as the precursors to ethnographic Native California; suggesting that ethnographic life-ways recorded by anthropologists extend roughly 800 years into the past.

The position of southern San Joaquin Valley prehistory relative to patterns seen in surrounding areas is still somewhat unknown. The presence of large lake systems in the valley bottoms appears to have mediated some of the desiccation seen elsewhere. But, as the reconstruction of Soda Lake in the nearby Carrizo Plain demonstrates (see Whitley et al. 2007) environmental perturbations

had serious impacts on lake systems too. Identifying certain of the prehistoric demographic trends for the southern San Joaquin Valley, and determining how these trends (if present) correlate with those seen elsewhere, is a current important research objective.

2.4 HISTORICAL BACKGROUND

Spanish explorers first visited the San Joaquin Valley in 1772, but its lengthy distance from the missions and presidios along the Pacific Coast delayed permanent settlement for many years, including during the Mexican period of control over the Californian region. In the 1840s, Mexican rancho owners along the Pacific Coast allowed their cattle to wander and graze in the San Joaquin Valley (JRP Historical Consulting 2009). The Mexican government granted the first ranchos in the southern part of the San Joaquin Valley in the early 1840s, but these did not result in permanent settlement. It was not until the annexation of California in 1848 that the exploitation of the southern San Joaquin Valley began (Pacific Legacy 2006).

The discovery of gold in northern California in 1848 resulted in a dramatic increase of population, consisting in good part of fortune seekers and gold miners, who began to scour other parts of the state. After 1851, when gold was discovered in the Sierra Nevada Mountains in eastern Kern County, the population of the area grew rapidly. Some new immigrants began ranching in the San Joaquin Valley to supply the miners and mining towns. Ranchers grazed cattle and sheep, and farmers dry-farmed or used limited irrigation to grow grain crops, leading to the creation of small agricultural communities throughout the valley (JRP Historical Consulting 2009).

After the American annexation of California, the southern San Joaquin Valley became significant as a center of food production for this new influx of people in California. The expansive unfenced and principally public foothill spaces were well suited for grazing both sheep and cattle (Boyd 1997). As the Sierra Nevada gold rush presented extensive financial opportunities, ranchers introduced new breeds of livestock, consisting of cattle, sheep and pig (Boyd 1997).

With the increase of ranching in the southern San Joaquin came the dramatic change in the landscape, as non-native grasses more beneficial for grazing and pasture replaced native flora (Preston 1981). After the passing of the Arkansas Act in 1850, efforts were made to reclaim small tracts of land in order to create more usable spaces for ranching. Eventually, as farming supplanted ranching as a more profitable enterprise, large tracts of land began to be reclaimed for agricultural use, aided in part by the extension of the railroad in the 1870s (Pacific Legacy 2006).

Following the passage of state-wide ‘No-Fence’ laws in 1874, ranching practices began to decline, while farming expanded in the San Joaquin Valley in both large land holdings and smaller, subdivided properties. As the farming population grew, so did the demand for irrigation. Settlers began reclamation of swampland in 1866 and built small dams across the Kern River to divert water into the fields. By 1880, 86 different groups were taking water from the Kern River. Ten years later, 15 major canals provided water to thousands of acres in Kern County.

During the period of reclaiming unproductive land in the southern San Joaquin Valley, grants were given to individuals who had both the resources and the finances to undertake the operation alone. One small agricultural settlement, founded by Colonel Thomas Baker in 1861 after procuring one

such grant, took advantage of reclaimed swampland along the Kern River. This settlement became the City of Bakersfield in 1869, and quickly became the center of activity in the southern San Joaquin Valley, and in the newly formed Kern County. Located on the main stage road through the San Joaquin Valley, the town became a primary market and transportation hub for stock and crops, as well as a popular stopping point for travelers on the Los Angeles and Stockton Road. The Southern Pacific Railroad reached the Bakersfield area in 1873, connecting it with important market towns elsewhere in the state, dramatically impacting both agriculture and oil production (Pacific Legacy 2006).

Three competing partnerships developed during this period which had a great impact on control of water, land reclamation and ultimately agricultural development in the San Joaquin Valley: Livermore and Chester, Haggin and Carr, and Miller and Lux, perhaps the most famous of the enterprises. Livermore and Chester were responsible, among other things, for developing the large Hollister plow (three feet wide by two feet deep), pulled by a 40-mule team, which was used for ditch digging. Haggin and Carr were largely responsible for reclaiming the beds of the Buena Vista and Kern lakes, and for creating the Calloway Canal, which drained through the Rosedale area in Bakersfield to Goose Lake (Morgan 1914). Miller and Lux ultimately became one of the biggest private property holders in the country, controlling the rights to over 22,000 square miles. Miller and Lux's impact extended beyond Kern County, however. They recognized early-on that control of water would have important economic implications, and they played a major role in the water development of the state. They controlled, for example, over 100 miles of the San Joaquin River with the San Joaquin and Kings River Canal and Irrigation System. They were also embroiled for many years in litigation against Haggin and Carr over control of the water rights to the Kern River. Descendants of Henry Miller continue to play a major role in California water rights, with his great grandson, George Nickel, Jr., the first to develop the concept of water banking, thus creating a system to buy and sell water (http://exiledonline.com/california-class-war-history-meet-the-oligarch-family-thats-been-scamming-taxpayers-for-150-years-and-counting/).

The San Joaquin Valley was dominated by agricultural pursuits until the oil boom of the early 1900s, which saw a shift in the region, as some reclaimed lands previously used for farming were leased to oil companies. Nonetheless, the shift of the San Joaquin Valley towards oil production did not halt the continued growth of agriculture (Pacific Legacy 2006). The Great Depression of the 1930s brought with it the arrival of great number of migrants from the drought-affected Dust Bowl region, looking for agricultural labor. These migrants established temporary camps in the valley, staying on long past the end of the drought and the Great Depression, eventually settling in towns such as Bakersfield where their descendants live today (Boyd 1997).

The town of Porterville was founded in 1854. It initially served as a stop for the Butterfield Overland Mail stage route which ran from Los Angeles to Stockton. Originally called the Tule River Station, it became known as Porterville in 1864, a name based on the middle name of Royal Porter Putnam who owned the area at the stage stop. It first saw development in the late 19th century with the extension of the Southern Pacific Railway branch line from Fresno in 1888. In 1902 the town was incorporated, the Chamber of Commerce was formed in 1907, and a charter was adopted from a City Manager-Council form of government in 1926. A USGS Porterville (1929, 1:31,680) topographic quadrangle indicates the town had developed to over half of its modern-day size

(excluding East Porterville) shortly after the adoption of the charter. The town has continued to grow due to industry and agriculture in the surrounding area (ibid.).

2.5 RESEARCH DESIGN

2.5.1 Pre-Contact Archaeology

Previous research and the nature of the pre-contact archaeological record suggest two significant NRHP themes, both of which fall under the general Pre-Contact Archaeology area of significance. These are the Expansion of Pre-Contact Populations and Their Adaptation to New Environments; and Adaptation to Changing Environmental Conditions.

The Expansion of Pre-Contact Populations and Their Adaptation to New Environments theme primarily concerns the Middle Horizon/Holocene Maximum. Its period of significance runs from about 4,000 to 1,500 YBP. It involves a period during which the prehistoric population appears to have expanded into a variety of new regions, developing new adaptive strategies in the process.

The Adaptation to Changing Environmental Conditions theme is partly related to the Holocene Maximum, but especially to the Medieval Climatic Anomaly. The period of significance for this theme, accordingly, extends from about 4,000 to 800 YBP. This theme involves the apparent collapse of many inland populations, presumably with population movements to better environments such as the coast. It is not yet known whether the southern San Joaquin Valley, with its system of lakes, sloughs and swamps, experienced population decline or, more likely, population increase due to the relatively favorable conditions of this region during this period of environmental stress.

The range of site types that are present in this region include:

- Villages, primarily located on or near permanent water sources, occupied by large groups during the winter aggregation season;
- Seasonal camps, again typically located at water sources, occupied during other parts of the year tied to locally and seasonally available food sources;
- Special activity areas, especially plant processing locations containing bedrock mortars (BRMs), commonly (though not exclusively) near existing oak woodlands, and invariably at bedrock outcrops or exposed boulders;
- Stone quarries and tool workshops, occurring in two general contexts: at or below naturally occurring chert exposures on the eastern front of the Temblor Range; and at quartzite cobble exposures, often on hills or ridges;
- Ritual sites, most commonly pictographs (rock art) found at rockshelters or large exposed boulders, and cemeteries, both commonly associated with villages; and
- A variety of small lithic scatters (low density surface scatters of stone tools).

The first requisites in any research design are the definition of site age/chronology and site function. The ability to determine either of these basic kinds of information may vary between survey and test excavation projects, and due to the nature of the sites themselves. BRM sites

without associated artifacts, for example, may not be datable beyond the assumption that they post-date the Early Horizon and are thus less than roughly 4,000 years old.

A second fundamental issue involves the place of site in the settlement system, especially with respect to water sources. Because the locations of the water sources have sometimes changed over time, villages and camps are not exclusively associated with existing (or known historical) water sources (W&S Consultants 2006). The size and locations of the region's lakes, sloughs and delta channels, to cite the most obvious example, changed significantly during the last 12,000 years due to major paleoclimatic shifts. This altered the area's hydrology and thus prehistoric settlement patterns. The western shoreline of Tulare Lake was relatively stable, because it abutted the Kettleman Hills. But the northern, southern and eastern shorelines comprised the near-flat valley floor. Relatively minor fluctuations up or down in the lake level resulted in very significant changes in the areal expression of the lake on these three sides, and therefore the locations of villages and camps. Although perhaps not as systematic, similar changes occurred with respect to stream channels and sloughs, and potential site locations associated with them. This circumstance has implications for predicting site locations and archaeological sensitivity. Site sensitivity is then hardest to predict in the open valley floor, where changes in stream courses and lake levels occurred on numerous occasions.

Nonetheless, the position of southern San Joaquin Valley prehistory relative to the changing settlement and demographic patterns seen in surrounding areas is still somewhat unknown (cf. Siefkin 1999), including to the two NRHP themes identified above. The presence of large lake systems in the valley bottoms can be expected to have mediated some of the effects of desiccation seen elsewhere. But, as the reconstruction of Soda Lake in the nearby Carrizo Plain demonstrates (see Whitley et al. 2007), environmental perturbations had serious impacts on lake systems too. Identifying certain of the prehistoric demographic trends for the southern San Joaquin Valley and determining how these trends (if present) correlate with those seen elsewhere, is another primary regional research objective.

Archaeological sites would primarily be evaluated for NRHP eligibility under Criterion D, research potential.

2.5.2 Historical Archaeology: Native American

Less research has been conducted on the regional historical archaeological record, both Native American and Euro-American. For Native American historical sites, the ethnographic and ethnohistoric periods in the southern San Joaquin Valley extended from first Euro-American contact, in AD 1772, to circa 1900, when tribal populations were first consolidated on reservations. The major significant historic NRHP themes during this period of significance involve the related topics of Historic-Aboriginal Archaeology, and Native American Ethnic Heritage. More specifically, these concern the Adaptation of the Indigenous Population to Euro-American Encroachment and Settlement, and their Acculturation to Western Society. These processes included the impact of missionization on the San Joaquin Valley (circa 1800 to about 1845); the introduction of the horse and the development of a San Joaquin Valley "horse culture," including raiding onto the coast and Los Angeles Basin (after about 1810); the use of the region as a refuge for mission neophyte escapees (after 1820); responses to epidemics from introduced diseases

(especially in the 1830s); armed resistance to Euro-American encroachment (in the 1840s and early 1850s); the origins of the reservation system and the development of new tribal organizations and ethnic identities; and, ultimately, the adoption of the Euro-American society's economic system and subsistence practices, and acculturation into that society.

Site types that have been identified in the region dating to the ethnographic/ethnohistoric period of significance primarily include villages and habitations, some of which contain cemeteries and rock art (including pictographs and cupules). Dispersed farmsteads, dating specifically from the reservation period or post-1853, would also be expected. The different social processes associated with this historical theme may be manifest in the material cultural record in terms of changing settlement patterns and village organization (from traditional nucleated villages to single family dispersed farmsteads); the breakdown of traditional trading networks with their replacement by new economic relationships; changing subsistence practices, especially the introduction of agriculture initially via escaped mission neophytes; the use of Euro-American artifacts and materials rather than traditional tools and materials; and, possibly, changing mortuary practices.

Inasmuch as culture change is a primary intellectual interest in archaeology, ethnographic villages and habitations may be NRHP eligible under Criterion D, research potential. Rock art sites, especially pictographs, may be eligible under Criterion C as examples of artistic mastery. They may also be eligible under Criterion A, association with events contributing to broad patterns of history. Ethnographic sites, further, may be NRHP eligible as Traditional Cultural Properties due to potential continued connections to tribal descendants, and their resulting importance in traditional practices and beliefs, including their significance for historical memory, tribal- and self-identity formation, and tribal education.

For Criteria A, C and D, eligibility requires site integrity (including the ability to convey historical association for Criterion A). These may include intact archaeological deposits for Criterion D, as well as setting and feel for Criteria C and A. Historical properties may lack physical integrity, as normally understood in heritage management, but still retain their significance to Native American tribes as Traditional Cultural Properties if they retain their tribal associations and uses.

2.5.3 Historical Archaeology: Euro-American

Approaches to historical Euro-American archaeological research relevant to the region have been summarized by Caltrans (1999, 2000, 2007, 2008). These concern the general topics of historical landscapes, agriculture and farming, irrigation (water conveyance systems), and mining. Caltrans has also identified an evaluation matrix aiding determinations of eligibility. The identified research issues include site structure and land-use (lay-out, land use, feature function); economics (self-sufficiency, consumer behavior, wealth indicators); technology and science (innovations, methods); ethnicity and cultural diversity (religion, race); household composition and lifeways (gender, children); and labor relations. Principles useful for determining the research potential of an individual site or feature are conceptualized in terms of the mnemonic AIMS-R, as follows:

1. *Association* refers to the ability to link an assemblage of artifacts, ecofacts, and other cultural remains with an individual household, an ethnic or socioeconomic group, or a specific activity or property use.

2. *Integrit*y addresses the physical condition of the deposit, referring to the intact nature of the archaeological remains. In order for a feature to be most useful, it should be in much the same state as when it was deposited. However, even disturbed deposits can yield important information (e.g., a tightly dated deposit with an unequivocal association).

3. *Materials* refers to the number and variety of artifacts present. Large assemblages provide more secure interpretations as there are more datable items to determine when the deposit was made, and the collection will be more representative of the household, or activity. Likewise, the interpretive potential of a deposit is generally increased with the diversity of its contents, although the lack of diversity in certain assemblages also may signal important behavioral or consumer patterns.

4. *Stratigraphy* refers to the vertically or horizontally discrete depositional units that are distinguishable. Remains from an archaeological feature with a complex stratigraphic sequence representative of several events over time can have the added advantage of providing an independent chronological check on artifact diagnosis and the interpretation of the sequence of environmental or sociocultural events.

5. *Rarity* refers to remains linked to household types or activities that are uncommon. Because they are scarce, they may have importance even in cases where they otherwise fail to meet other thresholds of importance (Caltrans 2007:209).

For agricultural sites, Caltrans (2007) has identified six themes to guide research: Site Structure and Land Use Pattern; Economic Strategies; Ethnicity and Cultural Adaptation; Agricultural Technology and Science; Household Composition and Lifeways; and Labor History. Expected site types would include farm and ranch homesteads and facilities, line camps, and refuse dumps. In general terms, historical Euro-American archaeological sites would be evaluated for NRHP eligibility under Criterion D, research potential. However, they also potentially could be eligible under Criteria A and B for their associate values with major historical trends or individuals. Historical landscapes might also be considered.

Historical structures, which are most likely to be pertinent to the current study area, are typically evaluated for NRHP eligibility under Criteria A and/or B, for their associate values with major historical trends or individuals, and C for potential design or engineering importance.

Page is intentionally blank

3. ARCHIVAL RECORDS SEARCH

3.1 ARCHIVAL RECORDS SEARCH

In order to determine whether the study area had been previously surveyed for cultural resources, and/or whether any such resources were known to exist on any of them, an archival records search was conducted by the staff of the Southern San Joaquin Valley Information Center (IC) on 13 April 2020. The records search was completed to determine: (i) if prehistoric or historical archaeological sites had previously been recorded within the study areas; (ii) if the project area had been systematically surveyed by archaeologists prior to the initiation of this field study; and/or (iii) whether the region of the field project was known to contain archaeological sites and to thereby be archaeologically sensitive. Records examined included archaeological site files and maps, the NRHP, Historic Property Data File, California Inventory of Historic Resources, and the California Points of Historic Interest.

According to a records search of the Native American Heritage Commission Sacred Lands Files and the Southern San Joaquin Valley Information Center, California State University, 18 previous reports had been completed within the study area (Table 2). As a result of these studies, a total of 8 previous resources are known to exist within the study area (Table 3). An additional 29 surveys (Table 4) had been completed within 0.5-mi of the study area, resulting in the recording of 368 cultural resources within that same radius (see list in Confidential Appendix A).

Table 2. Previous Survey Reports within the APE

Report No.	Year	Author (s)/Affiliation	Title
TU-01132	1963	DD Margo and W Regan/ California Crossroads	How Porterville Came to Be
TU-00153	1976	RJ Cantwell/ Individual Consultant	Archaeological Survey Report, Avenue 170 from D-242 to State Highway 65
TU-00156	1976	RJ Cantwell/ Individual Consultant	Archaeological Survey Report Diagonal Road 242 from Avenue 160 to Avenue 178
TU-00158	1976	RJ Cantwell/ Individual Consultant	Archaeological Survey Report Road 360 From Avenue 128 to Avenue 140
TU-00348	1980	J.E Kamplain / California State University, Fresno	Archaeological Reconnaissance of Saddleback Estates, Porterville, Tulare County, California
TU-00419	1996	RE Parr/ Center for Archaeological Research, California State University, Bakersfield	Archaeological Assessment of the Tule River Parkway (Phase I) In the City of Porterville, Tulare County, California
TU-00630	1975	C Williams/ Individual Consultant	Archaeological Report for the Porta Vista Public Utility District Wastewater Collection System, Porterville, California
TU-01053	2001	S Ashkar and J Pawlek / Jones and Stokes	Cultural Resources Inventory Report for the Proposed Widening of North Main Street, Porterville, Tulare County, California
TU-01061	1986	W Vaughn and T Winckler / Porterville Planning Staff	Historic Survey for the City of Porterville
TU-01243	2004	A Williams / Center for Archaeological Research, California State University, Bakersfield	A Cultural Resources Assessment for the Hillside Water Development Plan in Porterville, Tulare County, California
TU-01334	2008	MA Peak / Peak & Associates, Inc.	Determination of Eligibility and Effect for the Villa Sienna Apartments Project, City of Porterville, California

Report No.	Year	Author (s)/Affiliation	Title
TU-01394	2009	RE Parr / Cal Heritage	Cultural Resource Assessment for the Replacement of Eleven Deteriorated Power Poles on the Southern California Edison Company Bravo, Cairns, Campbell, Homer, Merryman, and Redbanks 12 kV Circuits Tulare County, California
TU-01396	2008	HJ Switalksi / AMEC Earth and Environmental, Inc.	Archaeological Survey Report for the Southern California Edison Company Replacement of 33 Deteriorated Power Poles on the Springville-Porterville-Strathmore 66 KV Transmission Line (WO 4205-0404), Near Porterville, Tulare County, California
TU-01474	2010	CL Pruett / Three Girls and a Shovel, LLC.	A Background Records Search for the Porter Slough and the Tule River from Porterville to the Tulare/Kings County Line, Tulare County, California
TU-01565	2010	W Bonner et al / Michael Brandman Associates	Cultural Resources Records Search and Site Visit for Clearwire Candidate CA-VIS0046 (Ubiquitel), 630 North Sunnyside Street, Porterville, Tulare County, California
TU-01638	2013	RE Parr / Cal Heritage	Archaeological Survey Report for the Porterville Interconnection Project (IO 328108), Tulare County, California
TU-01713	2015	M Miller / Caltrans	Historic Property Survey Report for the Porterville Intersection Improvement Project Tulare County, California
TU-01827	2017	HK Norby and SR Wee / JRP Historical Consulting, LLC	Friant-Kern Canal: Historic Context
TU-00190	1977	RJ Cantwell/ Individual Consultant	Archaeological and Historical Survey Report, Road 234 from Avenue 168 to Avenue 170

Note that the IC records search states that 12 resources are within the Project APE. Four of these resources (P-53-003081, -003082, -003085, -003086) are all single-family residences that abut but actually are not within the APE. Three of the remaining eight previously recorded cultural resources listed by the IC, furthermore, are historical districts rather than individual resources, per se. The result is that only five individual cultural resources, all historical structures, fall within the Project APE.

Table 3. Previous Resources within the APE

Primary #	Type	Description
P-54-002205	Structure	Historic; Tule River Bridge
P-54-002208	Structure	Historic; Poplar Ditch
P-54-003077	District	Historic; North D Street between Morton and Cleveland
P-54-003117	District	Historic; E and F Streets between Morton and Cleveland
P-54-004354	Structure	Historic; Pioneer Ditch
P-54-004614	Structure	Historic; Friant-Kern Canal
P-54-004626	Structure	Southern Pacific Railroad
P-10-004700	District	Porterville Historic District

Table 4. Previous Survey Reports within 0.5-miles of the APE

Report No.	Year	Author (s)/Affiliation	Title
TU-00212	1978	RJ Cantwell/ Individual Consultant	Archaeological Survey Report Sherwood Homes Inc., Mulberry Estates of Porterville Subdivision Tract #4
TU-00376	1986	J McManus and T Schuster/ Caltrans	Negative Archaeological Survey Report for the West Field Avenue Bridge in Porterville
TU-00447	1989	Lynn Riler and G Gmoser/ Caltrans	Negative Archaeological Survey Report for the Proposal to Add A Drainage Basin to the Westfield Overcrossing Project
TU-00539	1980	G Wienberger/ Porterville College	Archaeological Reconnaissance of Porterville Section 202 - Elderly Housing Project
TU-00540	1980	G Wienberger/ Porterville College	Archaeological Reconnaissance of Grand View Subdivision
TU-00691	1996	LE Weigel/ Caltrans	Negative Archaeological Survey Report for Proposed Project Plans to Widen a 7.6 Mile Portion of State Route 65 to a Four Lane Expressway With a 40 Foot Median
TU-01031	2001	JS Kus/ James S. Kus & Associates	Negative Archaeological Survey Report for Bicycle and Pedestrian Trail Construction Along the Abandoned Easement of the AT&SF Railroad Along the East Side of the City of Porterville, California
TU-01052	2001	DG Wren / Individual Consultant	A Cultural Resource Study Neighborhood Community Center Project and Mitigation Site, City of Porterville, Tulare County, California
TU-01140	2003	TL Jackson / Pacific Legacy, Inc.	Jaye Street Archaeological Survey
TU-01150	2002	Unknown / Quad Knopf	Amendment of the Cultural Analysis of the Environmental Record Under the National Environmental Policy Act, City of Porterville, Tulare County, California
TU-01201	2004	JK Gardner / Center for Archaeological Research, California State University, Bakersfield	A Cultural Resources Assessment of 75 Acres of Land for the Porterville River Walk Commercial Center Project in the City of Porterville, Tulare County, California
TU-01213	2004	JK Gardner / Center for Archaeological Research, California State University, Bakersfield	A Cultural Resources Assessment of 11 Acres of Land for the Porterville Commercial Center Project in the City of Porterville, Tulare County, California
TU-01246	2005	Unknown / Quad Knopf	Initial Study and Mitigated Negative Declaration for the City of Porterville Conditional Use Permit 3-2005 - Cultural Resources Section
TU-01270	2005	DE Supernowicz / Historic Resource Associates	Cultural Resources Study of the Strathmore Project T-Mobile Site No. SC-13178, Corner of Meredith Drive & Avenue 196, Strathmore, Tulare County, California 93267
TU-01295	2005	BA Cowan and MW Donaldson / California Department of Parks and Recreation	Request for Concurrence with a Proposed Finding of No Adverse Effect for the Installation of an Emergency Vehicle Exhaust Ventilation System for the Porterville Fire Department Located at 40 W. Cleveland Avenue, Porterville, Tulare County, California
TU-01329	2008	HJ Switalski / AMEC Earth and Environmental, Inc.	Archaeological Survey Report for Southern California Edison Company's Distribution Substation Plan and Pole Replacement Project Along the Success 12 kV Distribution Circuit, Porterville, Tulare County, California
TU-01353	2008	RE Parr / Cal Heritage	Archaeological Survey of 16 Deteriorated Power Poles on Southern California Edison Company, Skinkle, Gillette, Sunset, Granite, Sargent, Zante, Cattle, and Hack, 12 kV Circuits, Tulare County, California
TU-01428	2009	RS Orfila / RSO Consulting	Archaeological Survey for the Southern California Edison Company: Replacement of Three Deteriorated Power Poles on the Zante and Elster 12kV Lines
TU-01453	2007	B Ambrosini / Finance & Thrift Company	NRHP Evaluation for 268 N. Main Street, Porterville, California 93257 APN# 253-197
TU-01505	2006	HJ Switalski / AMEC Earth and Environmental, Inc.	Archaeological Survey of Twelve Deteriorated Power Pole Locations on the Camp Nelson 2.4kV, el Mirador 12kV, Gill 12kV, Granite 12kV, Hossack 2.4kV, Monache 12kV, and Soda Springs 12kV Distribution Circuits, Tulare County, California

Report No.	Year	Author (s)/Affiliation	Title
TU-01566	2009	MA Chotkowski / BLM	Section 106 Compliance for the Replacement of Five Block Structures along the Friant-Kern Canal, Fresno and Tulare Counties, California (Project No. 10-SCAO-037)
TU-01704	2011	KC Roper / Sierra Valley Cultural Planning	A Cultural Resources Survey of the Jaye Street Bridge (45 C0099) Rehabilitation Project, Porterville, Tulare County, California
TU-01761	2017	Beth Padon / Discovery Works, Inc.	Cultural Resources Technical Report SFR Subdivision-Porterville Parcels, Tule River Indian Housing Authority, Tulare County, California
TU-01808	2016	E Barragan / City of Porterville	Land Acquisition at 87 S. G Street - City of Porterville, Tulare County, California NEPA - SHPO Consultation
TU-01832	2017	DS Whitley and P Carey / ASM Affiliates, Inc	Class III Inventory/Phase I Survey, Self Help Industries Consolidation Project, Central Mutual Water Company, Tulare County, California
TU-01850	2018	SB Turner / EBI Consulting	Submission Packet, FCC Form 621, for proposed Collocation Project 40 West Cleveland Avenue, Portville, Tulare County, CA Main St & Putman Ave/10547928/MRSFR040443 EBO Project Number: 6118005212
TU-01858	2018	DS Whitley and P Carey / ASM Affiliates, Inc	Class III Inventory/Phase I Survey, Westwood Plaza Project, Porterville, Tulare County, California
TU-01865	2019	DS Whitley and P Carey / ASM Affiliates, Inc	Class III Inventory/ Phase I Survey, Beverly Grand Mutual Water Company Consolidation Project, Porterville, Tulare County, California

A records search was also conducted at the Native American Heritage Commission (NAHC) Sacred Lands File (Confidential Appendix A). No sacred sites or tribal cultural resources were known in or in the vicinity of the APE. Outreach letters and follow-up emails were then sent to the tribal contact list provided by the NAHC. No concerns were expressed by any of the contacts, presumably indicating that there are no tribal concerns over the Project.

4. METHODS AND RESULTS

4.1 FIELD METHODS

An intensive Class III inventor/Phase I survey of the Butterfield Corridor Project APE was conducted by ASM Associate Archaeologist Robert Azpitarte, B.A., with assistance in the field by ASM Assistant Archaeologist Stacey Escamilla, B.A, on May 1st, 2020. The field methods employed included intensive pedestrian examination of the ground surface for evidence of archaeological sites in the form of artifacts, surface features (such as bedrock mortars, historical mining equipment), and archaeological indicators (e.g., organically enriched midden soil, burnt animal bone); the identification and location of any discovered sites, should they be present; tabulation and recording of surface diagnostic artifacts; site sketch mapping; preliminary evaluation of site integrity; and site recording, following the California Office of Historic Preservation Instructions for Recording Historic Resources, using DPR 523 forms. Parallel survey transects spaced at 15-m apart were employed for the inventory. These covered the entirety of the approximately 110-ac APE.

4.2 SURVEY RESULTS

The Project APE follows an existing rail grade and is surrounded by residential and industrial areas and agricultural fields. The APE, within a historical railroad grade that was abandoned with most of its structural features removed, is heavily disturbed, as discussed below. Vegetation (introduced grasses) varied from low to moderate in some areas along the margins of the rail grade. Transect spacing was narrowed in areas of denser vegetation to ensure appropriate coverage.

During the survey, photographs were taken of the study area (Figures 2, 3, 4, and 5). The site records for five previously recorded resources were updated during the survey. These resources consist of segments of two ditches (P-54-002208/Poplar Ditch and P-54-004354/Pioneer Ditch), a segment of the Friant-Kern Canal (P-54-004614), bridge remains of the Tule River Bridge (P-54-002205), and a segment of the Southern Pacific Railroad (P-54-004626) which runs the length of the Project APE. Site record updates are included in Confidential Appendix B. All site photographs are available in their respective DPR forms in Confidential Appendix B.

No previously unidentified cultural resources were identified within the Project APE during the survey.

Figure 2. North end of the APE, looking south.

Figure 3. Overview of the APE near West Henderson Avenue, looking northwest.

Figure 4. Overview of APE at West Belleview Avenue, looking northwest.

Figure 5. Overview of the APE near West Morton Avenue, looking southeast.

4.2.1 Previously Recorded Resources

P-54-002205H (Tule River Bridge)

This resource is an early 20th century Southern Pacific Railroad bridge crossing located within the southern boundaries of the City of Portville. Remnants of the bridge were identified in an area measuring approximately 279-ft (northwest-southeast) by 30-ft (northeast-southwest) by 30-ft high. The remains are situated at an elevation of 467-ft amsl. The resource is in poor condition.

The Tule River Bridge was initially recorded by the Center for Archaeological Research (CSUB) in 1996 (R.E. Parr and D. Schuldies). According to Parr and Schuldies, the bridge was constructed in 1888 to allow the then newly arrived Southern Pacific Railroad line to cross the Tule River. Initial construction involved an 832-ft long bridge consisting of "a 560-ft open deck pile trestle, an 80-ft wooden straining beam span on pile piers, and a 192-ft open deck pile trestle." The bridge was modified for the next 41 years until 1929 with the final addition of handrails and O.D. trestle. During the current survey, the bridge was found to be demolished and stripped of most components. All that remains are four pairs of reinforced concrete piers encased in riveted steel girders for support and two concrete and wood features resting on the north and south banks of the Tule River. Although there are minor remnants of it, resource P-54-002205H has effectively been demolished and removed, thus lack integrity. It is recommended as not significant or eligible for NRHP/CRHR listing.

Poplar Ditch (P-54-002208/CA-TUL-3077H)

The resource is a short segment of the late 19th century Poplar Ditch. It is located just the intersection of S Main Street and E Vandalia Avenue in Porterville, CA The segment measures approximately 95-ft (northeast-southwest) by 62-ft (northwest-southeast) by 10-ft deep and is situated at an elevation of 460-ft amsl. This segment of Poplar Ditch is in good condition.

Poplar Ditch was initially recorded by the Center for Archaeological Research (CSUB) in 1996 (R.E. Parr and D. Schuldies). Other segments of Poplar Ditch have previously been recorded in 2009 (JRP Historical Consulting, LLC) and 2016 (AECOM) (see Confidential Appendix A). The ditch was determined not eligible for NRHP listing by the consensus through the Section 106 process. It was recommended eligible for listing in the CRHR under Criterion 1, association with major historical events, by AECOM in 2016, however.

This portion of the Poplar Ditch within the APE is overlaid by a northwest-southeast trending wooden and steel trestle associated with the Southern Pacific Railroad (P-54-004626/CA-TUL-002880H). The ditch segment is similar to other recorded portions of it and is of earthen construction with gradually sloped banks. No associated artifacts were identified with the resource. Modern refuse (i.e. packaging, plastics) was noted in the vicinity. The recorded segment of the Poplar Ditch is currently in use and is in good condition. We concur with the previous eligibility evaluations of the ditch. The Project APE at this location, however, is within the trestle crossing, and the construction and use of the Project does not have the potential to result in adverse impacts or effects to this resource.

Pioneer Ditch (P-54-004354/CA-TUL-2655H)

This resource consists of multiple segments of the mid to late 19th century Pioneer Ditch, within the City of Portville. The ditch path meanders in and out of the Project APE, bisecting the survey corridor at least five times. Originally these locations would have been rail crossings over the ditch, similar to the Poplar Ditch crossing, above. The ditch segments within the APE have been abandoned, however, and all be filled in with dirt, with all evidence of the crossings removed. No artifacts were identified in association with any of the ditch segment locations. This resource no longer exists within the Project APE.

Friant-Kern Canal (P-54-004614/CA-TUL-2873H)

Friant-Kern Canal (FKC) is an irrigation canal completed in 1951 as part of the Central Valley Project. The canal is approximately 152-mi long. It carries water via gravity from the Friant Dam on the San Joaquin River to its terminus at the Kern River four miles west of Bakersfield. Approximately 127-mi of the canal are concrete-lined with a bottom width of 36-ft; the remaining 25-mi of canal are earth lined with a bottom width of 64-ft. The canal is approximately 15.5-ft deep.

One small segment of the FKC was identified in the Project APE. It is located at the intersection of Orange Belt Drive and Ave 190. The investigated segment measures 140-ft (northwest-southeast) by 105-ft (northeast-southwest) and situated at an elevation of 417-ft amsl. This portion of the FKC is entirely subterranean and is overlaid by Orange Belt Drive, a paved road that runs in a general northwest-southeast direction. Road rights-of-way border Orange Belt drive and abut the western portion of the canal structure which consists of a concrete cap and chain link fencing. No associated artifacts were identified with the resource. The recorded segment of the FKC is in good condition.

In 2006, the United States Bureau of Reclamation (BOR) recommended that the Friant-Kern Canal water conveyance system be considered NRHP eligible under Criterion A. The Friant-Kern Canal has also been recommended as CRHR eligible under Criterion 1 but has been recommended not NRHP or CRHR eligible under Criteria 2/B, 3/C and 4/D (ASM Affiliates 2016, Class III Inventory/Phase I Survey, Shafter-Wasco Irrigation District Recharge Project, Kern County, California; manuscript on file, SSJVIC, Bakersfield). We concur with these previous recommendations. The Project APE at this location, however, overlies the capping covering this subterranean portion of the canal, and the construction and use of the Project does not have the potential to result in adverse impacts or effects to this resource.

Southern Pacific Railroad (P-54-004626/CA-TUL-002880H)

This resource is a long segment of the Southern Pacific Railroad (SPPR; P-54-004626/CA-TUL-002880H) located between Strathmore, CA and the southern city limits of Porterville. The investigated potion of the rail grade spans multiple townships (Table 5) and bisects the current Project APE along its entirely. The recorded segment measures approximately 9.1-mi (north-south) by 10-ft wide. Elevation of the resource ranges between 400-ft amsl at the north end at

Strathmore, and 480-ft asml at the south end near Tea Pot Dome Avenue. The rail grade is no longer in use and is in poor condition.

Table 5. P-54-004626/CA-TUL-2880H Update: T/R and Sections

Township:	Sections:
T20S/R27E	33
T21S/R27E	3, 4, 10, 14, 15, 23, 26, 35, and 36
T22S/R27E	1, 2, and 11

Rail service to the San Joaquin Valley was established in 1866, with the Central Pacific Railway construction of a line through the valley, connecting Los Angeles to the Bay Area. The tracks were extended to Tulare in 1871, and they reached Bakersfield in 1873. In 1885, the Southern Pacific Transportation Company leased the Central Pacific lines, subsequently becoming commonly known as the Southern Pacific Railroad. The Union Pacific Railroad currently operates the existing railroad tracks (Baloian et al. 2017).

Segments of this railway line have been recorded in 2000, 2001, twice in 2002, 2009, multiple times in 2012, 2014, 2016, 2017, and 2019 (Confidential Appendix A). The investigated section of the railroad features the remnants of ballast grade along the majority APE; however, to conform to the height of the asphalt roads, the ballast grade has been completely leveled at all locations where asphalt roads bisect. In addition, eleven wood and concrete features comprised of trestles and conveyance features were also recorded, but the majority of the structural features of this resource (ties, rails, switches, etc.) have been removed and the resource lacks integrity. The recorded features are presented in Table 6 below. Where stable, the grade appears to be between 2 and 8-feet above the height of the ground surface elsewhere.

Table 6. P-54-004626/CA-TUL-2880H Update: Trestle/Culvert Crossing

Feature Designation:	Location UTMs:	Approx. Dimensions:	Description:
Feature 1	315408mE, 3999931mN	10-ft wide x 2-ft long x 3-ft height	A partially buried quadruple 2-ft diameter steel pipe culvert reinforced with large beam and plank overlay.
Feature 2	315621mE, 3999326mN	10-ft wide x 2-ft long x 2-ft height	A partially buried wood beam culvert with a 2-ft x 1/2-ft opening.
Feature 3	315768mE, 3998904mN	10-ft wide x 2-ft long x 2-ft height	A partially buried wood beam culvert with a 1-ft x 2-ft opening. Rail spikes utilized for construction. Modern refuse scattered atop and nearby.
Feature 4	316094mE, 3997954mN	10-ft wide x 8.5-ft long x 5-ft height	A partially buried 2-ft diameter steel pipe culvert encased in concrete U-shaped cast. Embossed with “1948” above east culvert opening. Modern refuse is scattered nearby.
Feature 5	317305mE, 3995745mN	10-ft wide x 8.5-ft long x 5-ft height	A mostly buried 5-ft opening culvert. Embossed with “1916” above west culvert opening. Recent modification to sewer features has occurred nearby. Abundance of modern refuse scattered atop and nearby.
Feature 6	318170mE, 3993315mN	45-ft wide x 15-ft long x 5-ft height	A triple 3-ft diameter corrugated steel culvert held by ½-in rivets that bisects Porter Slough. Abundance of modern refuse scattered and nearby.
Feature 7	318301mE, 3991222mN	100-ft x 15-ft x 20-ft tall	A trestle associated with the Southern Pacific Railroad. Comprised of steel, wood, and 3-in diameter bolts. The railing in partially destroyed. Poplar Ditch passes under this crossing.

Feature 8	318292mE, 3990814mN	70-ft x 15-ft x10-ft tall	A trestle associated with the Southern Pacific Railroad. Comprised of steel, wood, and 3-in diameter washer and bolt construction.
Feature 9	318242mE, 3990149mN	45-ft x 15-ft x 10-ft tall	A trestle associated with the Southern Pacific Railroad. Comprised of steel, wood, and 3-in diameter washer and bolt construction. Partial burning of this crossing has occurred and is nearly dilapidated.
Feature 10	318236mE, 3990102mN	10-ft wide x 4-ft long x 2-ft height	A partially buried wood beam culvert. Smaller wood pieced are scattered about. Two small concrete footings are located nearby.
Feature 11	317504mE, 3988349mN	10-ft wide x 6-ft long x 4-ft height	An early construction dual 2-ft diam. concrete culvert encased in concrete.
Feature 12	N end: 317703mE, 3988705mN E end: 317521, 3988354mN	1,290-ft long	A wood pole transmission corridor at southern end of grade. Consists of eight decommissioned cross beam poles with no attached insulators.

Other segments of this linear resource have been evaluated for NRHP eligibility on multiple occasions and have repeatedly been classified as 6Y: not NRHP eligible by consensus. In concurrence with these previous assessments, the segment of P-54-004626 within Project APE is recommended as not NRHP or CRHR significant or eligible.

Page is intentionally blank

5. SUMMARY AND RECOMMENDATIONS

An intensive Class III archaeological inventory/Phase I survey was conducted for the Butterfield Corridor Project APE, in Porterville, Tulare County, California. A records search was conducted at the Southern San Joaquin Valley Archaeological Information Center, California State University, Bakersfield. This indicated that portions of the study area had been previously surveyed and that multiple cultural resources/resource districts were known to exist within it. The Native American Heritage Commission Sacred Lands Files were also consulted, and no sacred sites or tribal cultural resources were known within or in the vicinity of the APE.

The Class III Inventory/Phase I survey fieldwork was conducted with parallel transects spaced at 15-meter intervals across the approximately 110-ac horizontal Project APE. Five previously recorded resources were updated during the survey. Two resources consist of segments of ditches (P-54-002208/Poplar Ditch and P-54-004354/Pioneer Ditch), a segment of the Friant-Kern Canal (P-54-004614), remnants of the Tule River Bridge (P-54-002205), and a segment of the Southern Pacific Railroad (P-54-004626) which runs the length of the Project APE. No previously unidentified cultural resources were recorded during the survey.

5.1 RECOMMENDATIONS

An intensive Phase I survey/Class III inventory demonstrated that the Butterfield Corridor Project APE contains five cultural resources, all of which had been previously recorded. Three of these, P-54-004354/Pioneer Ditch, remnants of the Tule River Bridge (P-54-002205) and a segment of the Southern Pacific Railroad (P-54-004626), have been demolished, therefore lack integrity, and are not significant or eligible for listing in the NRHP or CRHR. The proposed Butterfield Corridor will cross over and not impact or effect the other two previously recorded resources,which are segments of the Friant-Kern Canal and the Poplar Ditch. Based on these results, the Butterfield Corridor Project does not have the potential to result in significant impacts or adverse effects to historical resources or historic properties, and a determination of no historic properties affected is recommended for the Project. In the unlikely event that cultural resources are encountered during Project construction or use, however, it is recommended that an archaeologist be contacted to assess the discovery.

Page is intentionally blank

REFERENCES

Baloian, Randy, Ryan Wendel, Josh Tibbet, and Mary Baloian
Cultural Resource Inventory and Evaluation for the City of Tulare Pratt Water System Improvement Project, Tulare County, California. Applied EarthWorks, Inc., Fresno, California. Prepared for Crawford and Bowen Planning, Inc., Visalia, California

Boyd, W.H.
1997 Lower Kern River Country 1850-1950: Wilderness to Empire. Kings River Press, Lemoore.

Caltrans
1999 *General Guidelines for Identifying and Evaluating Historic Landscapes*. Sacramento: Caltrans.
2000 Water Conveyance Systems in California: Historic Context Development and Evaluation Procedures. Sacramento: Caltrans.
2007 *A Historical Context and Archaeological Research Design for Agricultural Properties in California*. Sacramento: Caltrans.
2008 *A Historical Context and Archaeological Research Design for Mining Properties in California*. Sacramento: Caltrans.

Cook, S. F.
1978 Historical Demography. In *Handbook of North American Indians, Volume 8, California*, R. F. Heizer, editor, pp. 91-98. Washington, D.C., Smithsonian Institute.

Driver, H.E.
1937 Cultural Element Distributions: VI, Southern Sierra Nevada. *University of California Anthropological Records* 1(2):53-154. Berkeley

Elsasser, A.
1962 *Indians of Sequoia and Kings Canyon National Parks*. Three Rivers: Sequoia Natural History Association.

Fenenga, F.
1952 The Archaeology of the Slick Rock Village, Tulare County, California. *American Antiquity* 17:339-347.

Fredrickson, D.A. and J. Grossman
1977 A San Dieguito component at Buena Vista Lake, California. *Journal of California and Great Basin Anthropology* 4:173-190.

Gayton, A.H.
1930 Yokuts-Mono Chiefs and Shamans. *University of California Publications in American Archaeology and Ethnology* 24. Berkeley, 361-420.

1948 Yokuts and Western Mono Ethnography. *University of California Anthropological Records* 10:1–290. Berkeley.

Gifford, E.W. and W.E. Schenck
1926 Archaeology of the Southern San Joaquin Valley. *University of California Publications in American Archaeology and Ethnology* 23(1):1-122.

Harrington, John Peabody
n.d. Yokuts ethnographic notes. National Anthropological Archives.

Hewes, G.
1941 Archaeological reconnaissance of the central San Joaquin Valley. *American Antiquity* 7:123-133.

Horne, S.P.
1981 *The Inland Chumash: Ethnography, Ethnohistory and Archaeology*. Ph.D. dissertation, UCSB. University Microfilms, Ann Arbor.

Jones. T.L., G.M. Brown, L.M. Raab, J.L. McVickar, W.G. Spaulding. D.J. Kennett, A. York and P.L. Walker
1999 Demographic Crisis in Western North America during the Medieval Climatic Anomaly. *Current Anthropology* 40:137-170.

King, C., C. Smith and T. King
n.d. Archaeological Report Related to the Interpretation of Archaeological Resources Present at the Vasquez Rocks County Park. Report on file, UCLA AIC.

Kroeber, A.L.
1925 Handbook of the Indians of California. *Bureau of American Ethnology, Bulletin 78*. Washington, D.C.

Latta, F. F.
1977 *Handbook of the Yokuts Indians*. Bear State Books, Santa Cruz.

Moratto, M.
1984 *California Archaeology*. New York: Academic Press.

Morgan, W.A.
1914 *History of Kern County, California with Biographical Sketches*. Los Angeles: Historic Record Company.

Pacific Legacy, Inc.
2006 Southern San Joaquin Valley Oil Fields Comprehensive Study. Manuscript on file, BLM Bakersfield office.

Powers, Stephen
1971 The Yokuts Dance for the Dead. In R.F. Heizer and M.A. Whipple, editors, pp. 513-519, *The California Indians: A Source Book* (second edition). Berkeley, University of California Press (original 1877).
1976 *Tribes of California*. Berkeley, University of California Press (original 1877).

Preston, William L.
1981 *Vanishing Landscapes: Land and Life in the Tulare Lake Basin*. Berkeley, University of California Press.

Schiffman, R.A. and A.P. Garfinkel
1981 Prehistory of Kern County: An Overview. *Bakersfield College Publications in Archaeology, Number 1*.

Siefkin, Nelson
1999 Archaeology of the Redfeldt Mound (CA-KIN-66), Tulare Basin, California. M.A. Thesis, Department of Sociology and Anthropology, California State University, Bakersfield.

Sutton, M.Q.
1988a An Introduction to the Archaeology of the Western Mojave Desert, California. *Archives of California Prehistory, No. 14*. Salinas: Coyote Press.
1988b On the Late Prehistory of the Western Mojave Desert. *Pacific Coast Archaeological Society Quarterly* 24(1):22-29.
2009 People and Language: Defining the Takic Expansion into the Southern California. *Pacific Coast Archaeological Society Quarterly* 40(2, 3): 31-73.

W&S Consultants
2006 Phase II Test Excavations and Determinations of Significance for the Tejon Mountain Village Project, Kern County, California. Report on file, Tejon Ranch Company.

Wedel, W.
1941 Archaeological Investigations at Buena Vista Lake, Kern County, California. *Bureau of American Ethnology Bulletin* 130.

Whitley, D.S.
1992 Shamanism and Rock Art in Far Western North America. *Cambridge Archaeological Journal* 2(1):89-113.
2000 *The Art of the Shaman: Rock Art of California*. Salt Lake City: University of Utah Press.

Whitley, D.S. and M.P. Beaudry
1991 Chiefs on the Coast: The Development of Complex Society in the Tiquisate Region in Ethnographic Perspective. *The Development of Complex Civilizations in Southeastern Mesoamerica*, W. Fowler, ed., pp. 101-120. Orlando: CRC Press.

Whitley, D.S., G. Gumerman IV, J. Simon and E. Rose
1988 The Late Prehistoric Period in the Coso Range and Environs. *Pacific Coast Archaeological Society Quarterly* 24(1):2-10.

Whitley, D.S., J. Simon and J.H.N. Loubser
2007 The Carrizo Collapse: Art and Politics in the Past. In *A Festschrift Honoring the Contributions of California Archaeologist Jay von Werlhof*, ed RL Kaldenberg, pp. 199-208. Ridgecrest: Maturango Museum Publication 20.

Confidential Appendices

Appendix D

Phase 1 Environmental Site Assessment Report

Phase I Environmental Site Assessment

Butterfield Stage Corridor
Porterville, California

July 8, 2020

Prepared for:

City of Porterville

Prepared by:

EST. 1968
PROVOST& PRITCHARD
CONSULTING GROUP
An Employee Owned Company

2505 Alluvial Avenue
Clovis, California 93611

Darylyn Tachella
Associate Geologist

Stephanie Gillaspy, EIT
Senior Environmental Professional

David Norman
Principal Environmental Professional

1016-20001

COPYRIGHT 2020 by PROVOST & PRITCHARD CONSULTING GROUP
ALL RIGHTS RESERVED

Provost & Pritchard Consulting Group expressly reserves its common law copyright and other applicable property rights to this document. This document is not to be reproduced, changed, or copied in any form or manner whatsoever, nor are they to be assigned to a third party without first obtaining the written permission and consent of Provost & Pritchard Consulting Group In the event of unauthorized reuse of the information contained herein by a third party, the third party shall hold the firm of Provost & Pritchard Consulting Group harmless, and shall bear the cost of Provost & Pritchard Consulting Group's legal fees associated with defending and enforcing these rights.

Table of Contents

Executive Summary i
1 Introduction 1
1.1 Purpose 1
1.2 Detailed Scope of Services 1
1.3 Common Acronyms 2
1.4 Significant Assumptions and Exceptions 2
1.5 Limitations 2
1.6 User Reliance 2
1.7 Site Description 2
2 User Provided Information 3
2.1 Title Records 3
2.2 Environmental Liens or Activity and Use Limitations 3
2.3 Specialized Knowledge 3
2.4 Valuation Reduction for Environmental Issues 3
2.5 Owners, Property Manager, and Occupant Information 4
2.6 Reasons for Performing ESA 4
3 Records Review 4
3.1 Standard Environmental Records Sources 4
3.1.1 Federal and State Databases 4
3.1.2 Database Findings 4
3.1.3 Tulare County Assessor's Office (Appendix B) 5
3.1.4 CalEPA nSite 5
3.1.5 Building Department Records (Appendix E) 6
3.1.6 California Geologic Energy Management Division (Appendix F) 6
3.1.7 Department of Toxic Substances Control (Appendix G) 6
3.1.8 Regional Water Quality Control Board (Appendix H) 7
3.1.9 San Joaquin Valley Air Pollution Control District (Appendix I) 7
3.2 Physical Setting 7
3.2.1 Geological Conditions 8
3.2.2 Hydrogeology 8
3.2.3 USDA Soil Survey 8
3.3 Historical Use Information 8
3.3.1 Aerial Photographs (Appendix K) 8
3.3.2 Topographic Maps (Appendix L) 9
3.3.3 City Directories 9

3.3.4 Sanborn Fire Insurance Maps (Appendix C) 9
3.4 Historical Use Information on Adjoining Properties 10
4 Site Reconnaissance 10
4.1 Methodology and Limiting Conditions 10
4.2 General Site Setting 10
4.3 Exterior Observations 11
4.4 Interior Observations 11
5 Interviews 11
5.1 Interview with Owners 11
5.2 Interview with Site Manager 11
5.3 Interviews with Occupants 11
5.4 Interviews with Local Government Officials 11
5.5 Interviews with Others 11
6 Findings and Opinion 11
7 Data Gaps 12
8 Conclusions 12
9 Environmental Professional Statement 13
10 References 13
11 Environmental Professional(s) Resume(s) 13

List of Appendices

Appendix A Vicinty Map, Site Maps, Site Photographs
Appendix B County Tax Assessor Records
Appendix C EDR Area / Corridor Report, Certified Sanborn® Map Report
Appendix D County Environmental Health Department
Appendix E EDR Building Permit Report
Appendix F CalGEM
Appendix G Department of Toxic Substances Control
Appendix H Regional Water Quality Control Board
Appendix I DWR Water Surface Elevation Contour Map
Appendix J NRCS Custom Soil Resource Report
Appendix K EDR Aerial Photo Decade Package
Appendix L EDR Historical Topo Map Report
Appendix M Phase I ESA User Questionnaire, Phase I ESA Owner or Occupant Questionnaire

Executive Summary

- This Phase I Environmental Site Assessment Report has been prepared for the City of Porterville for the Butterfield Stage Corridor project property. The Property consists of eight (8) miles of former Union Pacific Railroad (UPRR) right-of-way (ROW) since at least 1891 and has historically been surrounded by industry, agriculture, and residences.
- The Property is not listed on environmental databases searched but there are numerous listings in the vicinity of the Property.
- Site reconnaissance was conducted on April 27, 2020.
- Interview questionnaires to be completed by the current owner and prospective buyer were not completed as of the date of this report. The City provided a quitclaim deed for the Corridor Property. The deed shows that there are land use restrictions placed on each of the Corridor parcels included in the deed.
- Provost & Pritchard has performed this ESA in general conformance with the scope and limitations of ASTM E 1527-13. This assessment has revealed recognized environmental conditions (REC) in connection with the Property as:
    - Environmental impacts recorded adjacent to the Property that have not been remediated or are currently undergoing remediation are considered RECs. The sites considered RECs are:
        - the Porterville PCE Plume, an active evaluation site where tetrachloroethene has been detected in groundwater from City supply wells and in soil near the Press Shop dry cleaners;
        - Porterville MGP, a State Response site with soils impacted with polynuclear aromatic hydrocarbons;
        - Bobs Petro Products, an active cleanup site with soil and groundwater impacted by petroleum hydrocarbons; and
        - the Eyster Property, a vacant lot found to be impacted by petroleum hydrocarbons during the removal of three USTs in 1992.
- In addition, non-scope considerations that do not meet the ASTM definition of a REC include:
    - The historical use of the Property as a railroad represents a BER due to the likely presence of arsenic from herbicide use), hydrocarbons, other heavy metals, or other contaminants in the soil.
    - The potential presence of environmentally persistent agricultural pesticides on the Property is considered a BER.

1 Introduction

1.1 Purpose

This Phase I Environmental Site Assessment Report (ESA) has been prepared for the City of Porterville (City) for the Butterfield Stage Corridor project property (Property or Corridor), eight (8) miles of former Union Pacific Railroad (UPRR) right-of-way (ROW) between Tea Pot Dome Avenue and Avenue 196 (Figure 1 Appendix A). This ESA was performed in accordance with the scope and limitations of the American Society of Testing and Materials (ASTM) Standard Practice for Phase 1 Environmental Site Assessment Process E1527-13. This ESA was conducted to document the general environmental condition of the Corridor prior to development of a multi-use path. The ESA was limited to the area identified on Figure 2 in Appendix A.

The objective of this ESA is to assist the client in understanding recognized environmental conditions associated with the site's past and current use. Recognized Environmental Condition (REC) is defined as "the presence or likely presence of hazardous substances or petroleum products under conditions that indicate a release into structures on the property or into the ground, groundwater or surface water of the property."

Historical Recognized Environmental Conditions (HREC) are defined by the ASTM Standard Practice E1527-13 as an environmental condition which in the past would have been considered a recognized environmental condition, but which may or may not be considered a recognized environmental condition currently.

Business Environmental Risks (BER) include risks which can have a material environmental or environmentally driven impact on the business associated with the current or planned use of the subject property, not necessarily limited to those environmental issues required to be investigated in the standard ASTM scope. BERs may affect the liabilities and financial obligations of the client, the health and safety of site occupants, and the value and marketability of the subject property.

In addition, this ESA has also noted the presence of housekeeping and other conditions which ASTM identifies as "non-scope considerations" that may create a BER as defined above. Housekeeping conditions, a type of a BER, are generally considered de minimis conditions that in general do not present a threat to human health or the environment and generally would not be the subject of an enforcement action if brought to the attention of government agencies but could require regulatory permitting.

1.2 Detailed Scope of Services

The ESA process consisted of:

a. A review and evaluation of state and federal (i.e., U.S. EPA) environmental databases that list sites of potential impact within specified search distances;

b. A review and evaluation of reasonably ascertainable local agency records and environmental databases for historical and current documentation pertaining to the site;

c. A review and evaluation of reasonably ascertainable historical use information, including aerial photographs and maps (e.g., USGS, fire insurance, etc.), tax improvement records, city directories, and building department permit records;

d. Interviews with clients and government officials, as appropriate;

e. Site reconnaissance to determine current and past uses and conditions of both the property and adjoining properties;

f. Preparation of a report detailing findings, and conclusions generated from components 'a' through 'd'.

1.3 Common Acronyms

APN:	Assessor's parcel number
AST:	Above-ground storage tank
ASTM:	American Society for Testing and Materials
CUPA:	Certified Unified Program Agency
DTSC:	California Department of Toxic Substance Control
DWR:	California Department of Water Resources
EDR:	Environmental Data Resources Inc.
EPA:	United States Environmental Protection Agency
ESA:	Environmental site assessment
P&P:	Provost & Pritchard Consulting Group
REC:	Recognized environmental condition
RWQCB:	Regional Water Quality Control Board
USDA:	United States Department of Agriculture
USGS:	United States Geological Survey
UST:	Underground storage tank

1.4 Significant Assumptions and Exceptions

The ESA is designed in principle to be a cost-effective overview of a site, which should identify indications of RECs that are observable, or recorded in readily available public records. Evaluation of the Property is limited to information available through public sources, interviews, and firsthand observation. Judgments leading to opinions and recommendations are made without a complete knowledge of subsurface conditions. Findings and recommendations are made in review of information that was prepared or provided by others. This report assumed that the information provided is accurate and correct. P&P assumes that cases closed by regulatory agencies do not continue to represent a threat of groundwater impacts or vapor migration or intrusion. Additional research beyond that required by ASTM E1527-13 may yield additional information.

1.5 Limitations

Land use, site conditions (both onsite and offsite) and other factors will change over time. Since site activities and regulations could change at any time after the completion of this report, the observations, findings and opinions can be considered valid only as of the date of the site visit.

P&P's professional services were performed consistent with generally accepted environmental principles and practices in California at the time the services were performed. Judgments leading to conclusions and recommendations are made without a complete knowledge of subsurface conditions.

No environmental site assessment can wholly eliminate uncertainty regarding the potential for recognized environmental conditions in connection with a property. Performance of the practice outlined in ASTM E1527-13 is intended to reduce, but not eliminate, uncertainty regarding the potential for recognized environmental conditions in connection with a property, and this practice recognizes reasonable limits of time and cost.

Therefore, no warranty or guarantee is expressed or implied.

1.6 User Reliance

This report has been prepared for the sole benefit of the City of Porterville. Any other person or entity without the express written consent of Provost & Pritchard Consulting Group and/or City of Porterville may not rely upon this report.

1.7 Site Description

The site description includes information that identifies the physical setting of the site in relation to the surrounding area. Table 1 describes the General Site Characteristics including:

- Site and physical setting

- Descriptions of roads, structures, other improvements
- Current uses of the adjoining properties
- Location of the site and maps included in Appendix A

Table 1. General Site Characteristics

ADDRESS & ASSESSOR'S PARCEL NUMBER	The Corridor includes 42 parcels; see Appendix B for available APNs. Addresses are not assigned.
APPROXIMATE SIZE	The Corridor is approximately 112.04 acres.
LOCATION	The Corridor is located from Avenue 196 in Strathmore to Teapot Dome Avenue in Porterville, primarily parallel to Orange Belt Drive/Main Street.
ZONING	AE-20, Z
BUSINESS TYPE & YEARS OF OPERATION	Railroad right of way since at least 1891, based on Certified Sanborn maps.
PRIOR LAND USE	Land use prior to 1891 is unknown.
LEGAL DESCRIPTION	The Corridor is within Township 20 South, Range 27 East; Township 21 South, Range 27 East; and Township 22 South, Range 27 East, Mount Diablo Base and Meridian in the County of Tulare.
ROADS	Much of the Corridor is parallel to Orange Belt Drive/Main Street.
STRUCTURES	Buildings are not present in the corridor. They are remaining crossings and loading docks, as well as the pillars of a bridge across the Tule River.
CURRENT USES OF ADJOINING PROPERTIES	
Industrial, commercial, residential, agricultural.	

2 User Provided Information

2.1 Title Records

The Corridor parcels are vested in the City of Porterville, according to the quitclaim deed included in Appendix B, except parcels that were previously transferred to other owners. The City Resolution included with the deed describes the purchased area as the abandoned 8.2± mile rail line, bounded to the north by Avenue 196 and to the south by Teapot Dome Avenue.

2.2 Environmental Liens or Activity and Use Limitations

Restrictions on use have been set for each of the Corridor parcels included in the quitclaim deed (Appendix B). The parcels must not be used for residential, lodgings or accommodations, or educational or child-care facilities.

2.3 Specialized Knowledge

A user questionnaire was sent to staff of the City of Porterville, but a response was not received as of the date of publishing this report.

2.4 Valuation Reduction for Environmental Issues

Not applicable.

2.5 Owners, Property Manager, and Occupant Information

The Corridor parcels are owned by the City of Porterville and are currently unoccupied, with the exception of the parcel owned by the Porterville Historical Museum. No specific information was provided by any property owner.

2.6 Reasons for Performing ESA

This ESA was conducted to assist the City of Porterville with portions of its due diligence for preparation of a California Environmental Quality Act (CEQA) document for the subject Property.

3 Records Review

3.1 Standard Environmental Records Sources

Federal, state, and local regulatory agencies databases lists were available for review. The purpose of the records review is to obtain and review records that would help to identify recognized environmental conditions in connection with the Property. Provost & Pritchard contracted with a commercial database service, Environmental Data Resources (EDR), to review the regulatory agency lists for reference to the Property and any listings within the appropriate ASTM minimum search distance from the site. The federal and state databases reviewed are listed below with a brief description of the potential environmental risk, if applicable. A copy of the EDR report is included in Appendix C.

The following federal and state databases were reviewed for assessment. The respective search distances are included in the EDR Radius Map Report in the Map Findings Summary.

3.1.1 Federal and State Databases

- National Priority List (NPL), Proposed NPL, and NPL LIENS
- Delisted NPL Site List
- Comprehensive Environmental Response, Compensation, and Liability Information System (CERCLIS), Federal Facility
- CERCLIS No Further Action (CERCLIS-NFRAP)
- Corrective Action Report (CORRACTS)
- Resource Conservation and Recovery Act Information (RCRA) TSDF- RCRA small and large generators
- Federal Institutional Controls/Engineering Controls Registry
- Emergency Response Notification System (ERNS),
- State and Tribal NPL Equivalent-(RESPONSE)
- State and Tribal CERCLIS Equivalent (ENVIROSTOR)
- State and Tribal Landfill or Solid Waste Disposal Site (SWF/LF)
- State and Tribal leaking storage tanks (LUST, SLIC, and INDIAN LUST)
- State and Tribal registered storage tank list (UST, AST, INDIAN UST, FEMA UST)
- State and Tribal Voluntary Cleanup Sites (INDIAN VCP, VCP)
- State Hazardous Waste Information System (HAZNET)
- California Drug Laboratory (CDL)

3.1.2 Database Findings

There are many database listings along the Corridor, 15 of which are considered in the EDR Area / Corridor Report to be the Target Property. Although the sites listed do not appear to be part of the former railroad operation, these listings are the closest to the Corridor. Following are the site name, address, database(s) it is listed on, and details of the listing for each of the Target Property listings.

- WALLACE TOWING, 17515 ORANGE BELT DR, CUPA Listings, inactive small facility with less than 5 hazardous materials, inactive small generator of hazardous waste
- SEQUOIA ROCK COMPANY P'VILLE, 937 N GRAND, CA FID UST, historical listing
- WALLACE 24-HOUR TOWING, 927 W NORTH GRAND AVE, HWTS, hazardous waste tracking
- WALLACE TOWING, 927 W NORTH GRAND AVE, CUPA Listings, inactive small facility with less than 5 hazardous materials, inactive small generator of hazardous waste
- SIERRA MINIT MART, 101 W MORTON AVE, EDR Hist Auto, convenience store and gasoline service station
- CITIBANK, 185 NORTH D ST, HAZNET, HWTS, asbestos containing waste generated in 2012
- BONANZA MOTORS INC, 101 W OLIVE AVE, HWTS, hazardous waste tracking
- GIN AND ROBERT DAY, 1234 S MAIN ST, HAZNET, HWTS, unspecified oil-containing waste
- WHITES CHEVRON SERVICE, 1248 S MAIN, SWEEPS UST, CA FID UST, fuel UST listed in 1988
- BOBS PETRO PRODUCTS, 1248 S MAIN ST, EDR Hist Auto, gasoline service station
- VAL-E-GAS FILLING STATION, 1248 S MAIN ST, CUPA Listings, inactive UST facility
- EUGENIO GARCIA, 1248 S MAIN ST, HWTS, hazardous waste tracking
- BOBS PERNO PRODUCTS INC, 1248 S MAIN ST, HIST UST, fuel USTs, see section 3.1.8
- HEATHER MCNABB, 1248 S MAIN ST, HWTS, hazardous waste tracking
- RITA GUTIEREZ, 1991 S MAIN ST, HWTS, hazardous waste tracking

Additionally, BECKMAN COULTER, INC is listed on the Federal National Priority List (NPL) and is discussed in 3.1.7.

3.1.3 Tulare County Assessor's Office (Appendix B)

Information that was available for review for the Tulare County parcels that make up the Corridor is shown in the table in Appendix B. Twelve of the parcels had no information available.

3.1.4 CalEPA nSite

The California Environmental Protection Agency (CalEPA) maintains a data warehouse system (nSite) for the California Enviroview program. This data warehouse combines and merges facility and site information from: California Environmental Reporting System (CERS), EnviroStor, GeoTracker, California Integrated Water Quality System (CIWQS), and Toxic Release Inventory (TRI).

Many sites are mapped adjacent to the Corridor. Sites that are mapped as hazardous chemical storage facilities, hazardous waste generators, in the US EPA Air Emission Inventory System, and/or have an underground storage tank or above ground petroleum storage indicate that a hazardous substance is present on the site but do not necessarily indicate that a release has occurred. These types of listings mapped adjacent to the Corridor include:

- Dollar General #15469, 22825 AVENUE 196, STRATHMORE CA 93267
- STRATHMORE LIQUOR, 19534 ORANGE BELT DR, STRATHMORE CA 93267
- RA MARTINEZ TRANSPORTATION LLC, 23264 AVE 188, PORTERVILLE CA 93257
- VIKING READY-MIX COMPANY, 937 W NORTH GRAND, PORTERVILLE CA 93257
- RM PARKS INC - BULK PLANT, 1061 N MAIN ST, PORTERVILLE CA 93257
- PORTERVILLE COLLISON CENTER, 721 N SUNNYSIDE ST, PORTERVILLE CA 93257
- LLOYDS TRANSMISSION, 673 N SUNNYSIDE ST, PORTERVILLE CA 93257
- MILINICH BODY WORKS, 631 N SUNNYSIDE ST, PORTERVILLE CA 93257

- PORTERVILLE UNIFIED – MAINT, 534 N E ST, PORTERVILLE CA 93257
- MORTON EXPRESS MART, 90 W MORTON AVE, PORTERVILLE CA 93257
- MYERS FUNERAL HOME, 248 NORTH E. ST, PORTERVILLE CA 93257
- QUALITY CLEANERS, 21 NORTH D ST, PORTERVILLE CA 93257
- PCI Porterville, 60 S E ST, PORTERVILLE CA 93257
- GROW PURE CITRUS LLC, 180 S E ST, PORTERVILLE CA 93257
- TONY'S RADIATOR SERVICE, 80 W ORANGE AVE, PORTERVILLE CA 93257
- TDG OPERATIONS, LLC, 600 S E ST, PORTERVILLE CA 93257
- PRO DOCUMENT SOLUTIONS, 90 W POPLAR AVE, PORTERVILLE CA 93257
- ANDERSON FENCE CO, 770 S MAIN ST, PORTERVILLE CA 93257
- FARMERS TRACTOR, 1132 S MAIN ST, PORTERVILLE CA 93257
- VPPS - PORTERVILLE PLANT & CARDLOCK, 11 E YATES AVE, PORTERVILLE CA 93257
- Caltrans-Porterville, 1331 S 2ND ST, PORTERVILLE CA 93257
- CENTRAL IRON & METAL TOWING & STORAGE, 81 E GIBBONS AVE, PORTERVILLE CA 93257

Listing types on CalEPA that do indicate the release of a hazardous substance has occurred are leaking underground storage tank (LUST) cleanup sites, tanks & ground water clean ups, and cleanup program sites. These listing types mapped adjacent to the Corridor include:

- ED'S CARS & TIRES, 19543 ORANGE BELT DR, STRATHMORE CA 93267, RWQCB, closed
- PINKY'S LIQUOR, 19534 ORANGE BELT DR, STRATHMORE CA 93267, RWQCB, closed
- Parks Petroleum Products, 1061 MAIN, PORTERVILLE CA 93257, CIWQS
- PORTERVILLE PUBLIC SCHOOLS, 534 E ST N, PORTERVILLE CA 93257, RWQCB, closed
- PORTERVILLE FEED STORE, 20 D ST S, PORTERVILLE CA 93257, RWQCB, closed
- JACK GRIGGS INC, 73 VINE W, PORTERVILLE CA 93257, RWQCB, closed
- FRIENDS LUMBER INC., 131 W. ORANGE AVENUE, PORTERVILLE CA 93257, RWQCB, closed
- Silvas Oil Company (Former R. E. Havens), 336 SOUTH E, PORTERVILLE CA 93257, RWQCB, closed
- C & S DISTRIBUTING, 65 DATE W, PORTERVILLE CA 93257, RWQCB, closed
- PORTERVILLE TRUSS & BUILDING, 477 MAIN ST S, PORTERVILLE CA 93257, RWQCB, closed
- MOBIL OIL BULK PLANT - TULARE CO. (FORMER), 720 SOUTH MAIN ST, PORTERVILLE CA 93257, RWQCB, closed
- MCCAULLEY'S TROPHY SHOP, 744 MAIN S, PORTERVILLE CA 93257, RWQCB, closed
- PORTERVILLE COLLEGE, 900 MAIN S, PORTERVILLE CA 93257, RWQCB, closed
- BOBS PETRO PRODUCTS, 11 E YATES, PORTERVILLE CA 93257, RWQCB, see section 3.1.8.

3.1.5 Building Department Records (Appendix E)

Building records were not searched as there are no buildings currently on the Property nor is there evidence of past buildings.

3.1.6 California Geologic Energy Management Division (Appendix F)

The State of California Geologic Energy Management Division (CalGEM, formerly DOGGR) maintains the Well Finder web site with maps showing the locations of oil and gas wells the department has records of. A review of Well Finder shows that several exploration dry holes (gray symbols on the map in Appendix F) were drilled in the area of the Corridor. However, no production wells are shown within one mile of the Corridor.

3.1.7 Department of Toxic Substances Control (Appendix G)

EnviroStor is the Department of Toxic Substances Control's (DTSC) data management system for tracking our cleanup, permitting, enforcement and investigation efforts at hazardous waste facilities and

sites with known contamination or sites where there may be reasons to investigate further. A review of the EnviroStor website shows the following sites mapped within one mile of the Corridor: Harmony Magnet High School, North Prospect Street Middle School, Porterville PCE Plume, Porterville New Elementary School, Porterville MGP & So Cal Gas/Porterville MGP, and Beckman Coulter, Inc.

The three school sites mapped are School Cleanups or School Investigations with Certification of Removal Action Completion or No Further Action (NFA) issued from the DTSC.

The Porterville PCE Plume is an active Evaluation site where tetrachloroethene has been detected in groundwater from City supply wells and in soil near the Press Shop dry cleaners. The most recent report available on EnviroStor indicates that remediation has not occurred. The Press Shop at 12 W. Olive Avenue is approximately 600 feet from the Corridor.

Porterville MGP is a State Response site with soils impacted with polynuclear aromatic hydrocarbons (PAHs). Remediation by excavation is planned but has not been executed. So Cal Gas/Porterville MGP is a Voluntary Cleanup, presumedly at the same site. PAH impacted soils were removed in 1994. The site was given Certification of Removal Action with Land Use Restrictions. The Porterville MGP address, 309 S. Main Street, is approximately 300 feet from the Corridor.

Beckman Coulter, Inc is mapped four times as a Non-Operating Permitted site, Tiered Permit site, Corrective Action site, and Federal Superfund site. The Non-Operating Permitted site listing includes closures issued for a permitted hazardous waste storage site and a solar pond. The Tiered Permit site was referred to another agency and does not have any information on EnviroStor. The Corrective Action listing summary states it is an active NPL site and to see Beckman Instruments, Porterville Plant which is the Federal Superfund site and NPL mentioned in 3.1.2. The Beckman Instruments facility manufactures electronic instruments and discharged waste into a solar evaporation pond. A leak was detected in the pond in 1983 and soil and groundwater were found to be affected with Freon 113, lead, and volatile organic compounds (VOCs). The site was added to the Federal NPL in June 1986. Lead impacted soils have been removed and are in the process of being delisted. Natural attenuation of VOCs is apparently the method of ongoing groundwater remediation. The Beckman Coulter site is approximately 1200 feet from the Corridor.

3.1.8 Regional Water Quality Control Board (Appendix H)

GeoTracker is the California State Water Resources Control Boards' data management system for sites that impact, or have the potential to impact, water quality in California, with emphasis on groundwater. GeoTracker portals retrieve records and view integrated data sets from multiple State Water Board programs and other agencies. Adjacent to the Corridor, open Water Board sites include Bobs Petro Products and the Eyster Property. Many closed cleanup sites are mapped near the Corridor.

Bobs Petro Products has been a petroleum product storage facility since 1920. Petroleum hydrocarbons have been found in the soil and groundwater at the site. A bioventing remediation system is operating at the site. According to the site investigations available on GeoTracker, impacts to soil do not appear to have occurred off the site and groundwater impacts are less than 250 feet downgradient. This site is immediately adjacent to the Corridor.

The Eyster Property is a vacant lot that was found to be impacted by petroleum hydrocarbons during the removal of three USTs in 1992. No site investigation or remediation has occurred to date. This site is approximately 350 feet from the corridor.

3.1.9 San Joaquin Valley Air Pollution Control District (Appendix I)

The San Joaquin Valley Air Pollution Control District was not contacted since past use does not indicate the need for air permits.

3.2 Physical Setting

The geologic and hydrologic conditions beneath the Property were researched to evaluate whether hazardous substances are likely to migrate into groundwater or soil beneath the site, either from on or off-site sources.

3.2.1 Geological Conditions

The site is located on the eastern edge of the San Joaquin Valley. The valley is underlain generally by sedimentary deposits of silt, sand, and gravel. The valley is bordered on the east by the Sierra Nevada Mountains whose altitude ranges from less than 1,000 feet in the foothills to more than 14,000 feet above sea level near the crest of the range. The Coast Ranges, bordering the valley on the west, consist of a series of folded and faulted marine and volcanic rocks which rise to about 6,000 feet above sea level (Croft and Gordon, 1968).

The geomorphic province is known as the Great Valley, or Central Valley. The Sacramento Valley makes up the northern third and the San Joaquin Valley makes up the southern two thirds of the geomorphic province. Both valleys are watered by large rivers flowing west from the Sierra Nevada Range, with smaller tributaries flowing east from the Coast Ranges. Gently rolling plains and hills rise from the valley floor along the borders with the surrounding mountainous provinces (Harden, 1998).

Most of the surface of the Great Valley is covered by Quaternary alluvium. Sediments eroded from the Sierra Nevada and Coast Ranges are deposited on the floodplains and bottomlands of the flat-bottomed valley. In the central, lower parts of the Great Valley, young Cenozoic alluvium is underlain by an incredible thickness of older sediments and sedimentary rocks. The basin is deeper on the western side of the valley, where it is filled by as much as 20,000 meters of sediment. Along the eastern margin of the basin, the sedimentary formations are steeply upturned due to the uplifted Sierra Nevada Range (Harden, 1998).

3.2.2 Hydrogeology

The Property is within the boundary of the Kaweah and Tule Subbasins of the San Joaquin Valley Groundwater Basin. The Kaweah Subbasin includes the Kaweah and St. Johns Rivers, the former which is the main source of groundwater recharge (DWR, 2003a). The Tule Subbasin is drained primarily by the Tule River, Deer Creek, and White River and is recharged by river and stream seepage and deep percolation of irrigation water (DWR, 2003b). Groundwater generally flows west in the Tule Subbasin and southwest in the Kaweah Subbasin (DWR, 2003a & b).

The California Department of Water Resources (DWR) Fall 2018 groundwater measurements do not extend into the area of the Property (see map in Appendix I). The nearest measurements, over one mile to the west, have elevations ranging from 250 to 370 feet above mean sea level with flow direction to the northwest to southwest. This translates to depths of approximately 60 to 150 feet below the ground surface. The groundwater below the Property is likely shallower based on the gradient in the DWR data.

3.2.3 USDA Soil Survey

A Custom Soil Resource Report was created from the USDA NRCS Soil Web Survey (Appendix J). The report shows that 11 different soil types are mapped on the Property. The largest portions of the Property (77.6%) are mapped as Porterville clay, San Emigdio Loam, and San Joaquin Loam. These soil types are moderately well to well drained. The remaining soil types are other loams and clays and just 6.0% mapped as sand.

3.3 Historical Use Information

History of the previous use of the property and surrounding area was researched in order to help identify the likelihood of past uses that may have resulted in RECs in connection with the Property. The following standard historical sources were reviewed to identify past use back to at least 1940, or when first developed.

3.3.1 Aerial Photographs (Appendix K)

Years reviewed: 1937, 1940, 1952, 1957, 1969, 1972, 1977, 1984, 1994, 2005, 2009, 2012, 2016

In the aerial photos from 1937 the alignment of the railroad is apparent in sections of the Corridor. The City of Porterville is significantly developed, and some development is present in the area of Strathmore. Segment 2 of the Corridor that is within Porterville appears to be surrounded by residences in the north of

the city and industry in the south of the city near the Tule River. Segments 1, 3, and 4 of the Corridor are surrounded by agriculture. The 1940 images are missing a portion of segments 3 and 4 but appears similar to 1937. In the 1952 aerials, the Friant-Kern Canal is completed across segment 4 of the Corridor. The 1957 photos include segment 2 and a portion of segment 3. Some more development is apparent in the areas shown, including industrial development south of the Tule River, a portion of Highway 65, and what appears to be Porterville College. In the 1969 images it can be seen that Highway 65, Highway 190, and Porterville College are completed. Aerial photos from 1972 show more industrial development near the river. The images from 1977 and 1984 appear relatively similar to the previous images, with a little more development over time. In the 1994 images the large complex along segment 1 that is presently a distribution center is completed. Development continues through the reaming photographs provided, with no apparent significant changes along the Corridor with the exception of a solar facility visible along segment 3 in 2016.

3.3.2 Topographic Maps (Appendix L)

USGS 7.5-minute topographic maps of the Porterville and Lindsay quadrangles from 1928 & 1929, 1942, 1951, 1969, and 2012 were reviewed for the Property and surrounding area. The quadrangles are stitched together by year with the approximate location of the Corridor shown in Appendix L.

The Corridor is mapped as the Southern Pacific Railroad in the 1928 and 1929 combined maps. Irrigation ditches cross the railroad in several places. The present-day Main Street is shown as a highway. Many buildings are mapped near the railroad. The City of Porterville appears heavily developed and Strathmore has some dense buildings. The Property is mapped as a railroad through the 1969 map and little change is shown through the maps.

3.3.3 City Directories

Due to the lack of addresses for the Property, city directory information was not reviewed.

3.3.4 Sanborn Fire Insurance Maps (Appendix C)

Sanborn Fire Insurance Maps are available for the area for years 1891, 1896, 1906, 1912, 1923, 1925, 1932, 1950, 1956, and 1962.

In 1891 and 1896, two maps are available for each year and show that the railroad is present between at least Morton Avenue to Walnut Avenue. Adjacently mapped are dwellings and a grain field.

The 1906 maps show the railroad from at least Belleview Avenue to Date Avenue. Mapped adjacent to the Corridor are multiple citrus packing houses, ice storage, bottling works, corral, Southern Pacific depot, lumber storage, box storage, and multiple dwellings.

In 1912 the railroad is mapped from at least School Avenue to Date Avenue. Adjacent to the Corridor are many dwellings, lumber storage, lime cement, planning mill, multiple fruit packing houses, Southern Pacific depot, ice house, soda water works, and a fuel oil tank and spurs near Locust Avenue, which are still visible in aerial images.

One map is available for 1923 in Strathmore. Avenue 196 is labelled Tay and Orange Belt Drive is labelled Copley Avenue. The railroad is mapped parallel to Copley Avenue and adjacent to it are mapped a passenger station, ice house, gas & oil storage, irrigation pipe manufacturing, and two fruit packing houses.

In 1925 the railroad is shown from Laurel Avenue to Date Avenue. Dwellings, Southern Pacific depots, cement & lime storage, lumber storage, poultry & feed warehouse, planning mill, multiple fruit packing houses, stockyard, calcining plant, oil storage, grain warehouse, and a cotton gin are mapped adjacent to the main railroad line.

One map was provided in Strathmore for 1932, similar to the 1923 map. The passenger station, ice house, gas & oil storage, and two packing houses are still mapped in 1932.

The railroad line is shown from Laurel Avenue to Date Avenue in the 1950 maps. Dwellings, Southern Pacific passenger & freight depots, undertaker, lumber shed, cement & lime storage, sash & door

warehouse, auto repair, grain & feed storage, fertilizer & insecticide storage, box storage, multiple fruit packing houses, stockyard, oil storage, and So Cal Edison are mapped adjacent to the Corridor.

Maps from 1956 show the railroad main line from Laurel Avenue to Date Avenue. Facilities mapped adjacent to the Corridor are feed warehouses, oil storage, dwellings, wood working, So Cal Edison, Southern Pacific passenger & freight depots, undertaker, lumber shed, cement & lime storage, sash & door warehouse, auto repair, grain storage, box storage, multiple fruit packing houses, fertilizer & insecticide storage, and stockyard. Minimal changes are apparent from the previous maps.

On the most recent maps from 1962, the railroad is shown from Laurel Avenue to Date Avenue. Adjacent to the Corridor dwellings, undertaker, Southern Pacific passenger & freight depots, box storage, multiple fruit packing houses, stockyard, fertilizer & insecticide storage, grain & feed storage, oil storage, used furniture, wood working, electrical repairing, So Cal Edison, lumber shed, cement & lime storage, sheet metal working, upholstering, and auto repair are mapped.

3.4 Historical Use Information on Adjoining Properties

Based on aerial imagery, topographic maps, Certified Sanborn maps, and database listings reviewed, areas adjacent to the Corridor have historically been primarily residential, agricultural, and industrial. The area near Locust Avenue had multiple oil storage facilities throughout the years. The area includes two closed RWQCB petroleum hydrocarbon cleanup sites and the DTSC Porterville MGP cleanups. Lumber companies were prevalent in the area near Putnam Avenue through the maps but is currently residential.

4 Site Reconnaissance

4.1 Methodology and Limiting Conditions

An unescorted site reconnaissance was conducted on April 27, 2020 by Stephanie Gillaspy and Darylyn Tachella of Provost & Pritchard Consulting Group to document the physical setting of the site, verify information obtained from the agency records (if available), and obtain site-specific information where no records were available. The objective of a site reconnaissance is to obtain information indicating the likelihood of identifying RECs in connection with the subject property.

Table 2 lists the observations noted during the site reconnaissance. The photographs of the Property are in Appendix A.

4.2 General Site Setting

Table 2 Site Observations

Checked	Observations	Remarks
√	Property boundaries	Visually undeterminable.
√	Location and boundaries of onsite operations (present and past)	The location of the former railroad tracks is apparent by the linear path with no development.
√	Foundations of former structures	None observed.
√	Underground storage tanks	None observed.
√	Aboveground storage tanks	None observed.
√	Storage areas (including empty drum storage)	None observed.
√	Odors	None observed.
√	Pools of liquids (including standing surface water)	None observed.
√	Electrical or hydraulic equipment suspected to contain PCBs	None observed.
√	Hazardous substances and petroleum products in connections with identified uses	None observed.

Checked	Observations	Remarks
√	Hazardous substances and petroleum products in connections with unidentified uses	None observed.
√	Stained soils and pavement, corrosion and degradation of floors and walls	None observed.
√	Drains and sumps	None observed.
√	Pits, ponds, and lagoons	None observed.
√	Surface drainage pathways	No pathways onto or off of Property.
√	Stress vegetation (from something other than insufficient water)	Some stressed vegetation on margins of Corridor. Minimal growth is present on the grade of the former railroad.
√	Solid waste and wastewater	None observed.
√	Septic system	None observed.
√	Potable water supply	None observed.
√	Wells (including dry wells, domestic and irrigation wells, injection wells and monitoring wells)	None observed.

4.3 Exterior Observations

The periphery of the property was observed to evaluate evidence of an avenue for the disposal of hazardous substance or petroleum products. No pathway on to the Corridor was observed.

4.4 Interior Observations

There are no structures on the Property.

5 Interviews

5.1 Interview with Owners

The City of Porterville was sent an interview questionnaire to complete and to forward to other owners of the Corridor parcels. A response was not received as of the date of publishing this report.

5.2 Interview with Site Manager

Not applicable as there is no site manager.

5.3 Interviews with Occupants

Not applicable as there are no occupants.

5.4 Interviews with Local Government Officials

Local agencies were contacted for records and not interviewed.

5.5 Interviews with Others

No interviews with others were conducted.

6 Findings and Opinion

The Corridor Property was a railroad line since at least 1891. The tracks are no longer present on the Corridor, but the railroad grade is still apparent. The area surrounding the Corridor has historically been agricultural, industrial, and residential.

The historical use of the Property as a railroad represents a BER depending on intended future use for the Property. Soils of rail corridors have likely been impacted in some manner by the maintenance and use of the corridor. Arsenic is often the primary contaminant of concern from railroads, but impacts can also include hydrocarbons from various sources and other heavy metals. Additionally, because of the prevalence of agriculture and agricultural chemical storage on and around the Property, agricultural pesticides may represent a BER at the site depending on intended future use for the Property. Organochlorine pesticides (OCP) in particular are environmentally persistent and relatively immobile in soil and many present a human health risk above certain concentrations. Residual concentrations of some banned OCPs have been detected above regulatory criteria in areas where they were applied at manufacturer's application rates. A sampling and analyses program should be developed and executed if specific information is required on the presence or absence of pesticides, arsenic, hydrocarbons, heavy metals, or other contaminants.

Records review revealed many listing in the vicinity of the Corridor on environmental databases searched in the EDR Area / Corridor Report. The majority of the listings do not indicate contamination or have been closed by a regulatory agency. The closed sites immediately adjacent to the Corridor are considered HRECs. A few sites near the Corridor have recorded contamination and have not been remediated or are currently undergoing remediation. Though the records reviewed have not specifically investigated the Corridor Property, the proximity of the Porterville PCE Plume, Porterville MGP, Bobs Petro Products, and the Eyster Property lead them to be considered as a REC for the Corridor.

Site reconnaissance revealed that the Property is currently unoccupied. The railroad grade is still apparent, and no vegetation is present on the path of the former tracks. Many industrial and commercial businesses line the Corridor.

An interview questionnaire was sent to the City of Porterville to complete and to forward to other owners (Union Pacific Railroad, San Joaquin Railroad, and the Porterville Historical Museum) of the Corridor parcels. A response was not received as of the date of publishing this report. The City provided a quitclaim deed for the Corridor Property. The deed shows that there are land use restrictions placed on each of the Corridor parcels included in the deed.

7 Data Gaps

A data gap is a lack of or inability to obtain information required by ASTM E1527-13 despite good faith efforts to gather such information.

Aerial photographs and topographic maps provided were not at an interval of five years. Interviews were not conducted. Interview questionnaires from the User (City of Porterville) and the property owners were not returned.

These data gaps are not suspected to be significant.

8 Conclusions

We have performed a Phase I Environmental Site Assessment (ESA) in conformance with the scope and limitations of ASTM E 1527-13 of the Butterfield Stage Corridor Property in Tulare County, California. Any exceptions to, or deletions from, this practice are described in Section 1.4 of this report.

This assessment has revealed no evidence of RECs in connection with the property except for the following:

- Environmental impacts recorded adjacent to the Property that have not been remediated or are currently undergoing remediation are considered RECs. The sites considered RECs are the Porterville PCE Plume, Porterville MGP, Bobs Petro Products, and the Eyster Property.

In addition, non-scope considerations that do not meet the ASTM definition of a REC include:

- The historical use of the Property as a railroad represents a BER due to the likely presence of arsenic, hydrocarbons, heavy metals, or other contaminants in the soil.

- The potential presence of environmentally persistent agricultural pesticides on the Property represents a BER.

If the presence or absence of impacts from adjacent sites, railroad activities, or agricultural activities is a concern for the intended future use of the Property, a sampling and analysis plan should be developed and executed.

9 Environmental Professional Statement

Provost & Pritchard Consulting Group declares that, to the best of our professional knowledge and belief, we meet the definition of environmental professional as defined in section 312.10 of 40 CFR Part 312.

Provost & Pritchard Consulting Group has the specific qualifications based on education, training, and experience to assess a property of the nature, history, and setting of the subject property. We have developed and performed all appropriate inquiries in conformance with the standards and practices set forth in 40 CFR Part 312.

10 References

California Department of Conservation, Division of Oil, Gas, and Geothermal Resources. Well Finder. https://www.conservation.ca.gov/dog/Pages/WellFinder.aspx

California Department of Water Resources (DWR), California's Groundwater Bulletin 118, Tulare Lake Hydrologic Region, San Joaquin Valley Groundwater Basin, Kaweah Subbasin, 2003.

California Department of Water Resources (DWR), California's Groundwater Bulletin 118, Tulare Lake Hydrologic Region, San Joaquin Valley Groundwater Basin, Tule Subbasin, 2003.

California Department of Water Resources. Groundwater Information Center. https://gis.water.ca.gov/app/gicima/

California Department of Toxic Substances Control. EnviroStor. https://www.envirostor.dtsc.ca.gov/public/

California State Water Resources Control Board. GeoTracker. https://geotracker.waterboards.ca.gov/

CalEPA. Regulated Site Portal, nSite. https://siteportal.calepa.ca.gov/nsite/map

Croft, MG, and Gordon, GV. 1968. Geology, Hydrology, and Quality of Water in the Hanford-Visalia Area, San Joaquin Valley, California. USGS Open-File Report.

Environmental Data Resources, Inc. (EDR), 6 Armstrong Road, Shelton, CT 06484.

Harden, DR. 1998. California Geology. Second edition. Prentice Hall.

11 Environmental Professional(s) Resume(s)

Darylyn Tachella, PG

Associate Geologist

Education

- ✓ B.S. Geology
  California State University, Fresno
- ✓ Mathematics Major Coursework, California Polytechnic State University, San Luis Obispo
- ✓ A.S. Liberal Studies – Mathematics & Science, Cuesta College, San Luis Obispo, California

Registration/Certifications

- ✓ Professional Geologist, California, #9661
- ✓ HAZWOPER (40 hours)

Affiliations

- ✓ Member, AEHS Foundation

Areas of Expertise

- ✓ Environmental Science
- ✓ Lithologic Logging
- ✓ Geologic Mapping

EST. 1968
PROVOST& PRITCHARD
CONSULTING GROUP
An Employee Owned Company

Professional Summary

Darylyn Tachella is an associate geologist at Provost & Pritchard with five years of experience in the field of environmental engineering. She has experience in soil characterization, soil and groundwater sampling, environmental remediation, drainage and percolation investigation, and well installations. She is practiced in project coordination, in-field judgment calls, and report preparation. Her previous project experience includes geologic mapping for gold exploration in Mariposa County, and an undergraduate thesis on magma chemistry of Chaos Crags in Lassen Volcanic National Park.

Relevant Experience

Environmental Site Assessment: Phase I and Phase II, Various Clients, Associate Geologist **–** Ms. Tachella has conducted various Phase I and Phase II Environmental Site Assessments (ESA). The Phase I work includes historical records search, site reconnaissance, and report preparation. Phase II work includes sampling plans, sample collection, and reporting findings.

Stockton Avenue Rehabilitation Project Initial Site Assessment, City of Ripon, Associate Geologist **–** Ms. Tachella conducted an Initial Site Assessment (ISA) for the City of Ripon for a street rehabilitation project. The goal of the ISA was to identify the potential for hazardous materials or waste before the rehabilitation project was underway. The scope of work included database and historical records reviews, site reconnaissance, and a report of findings. The report was submitted to Caltrans by the client and subsequently approved.

Colony-Hoff Traffic Signal Project Initial Site Assessment, City of Ripon, Associate Geologist & Project Manager **–** After the Stockton Avenue ISA, Ms. Tachella conducted and managed another ISA for the City of Ripon for a traffic signal installation project. The goal of the ISA was to identify the potential for hazardous materials or waste before the rehabilitation project was underway. The scope of work included database and historical records reviews, site reconnaissance, and a report of findings. The report was submitted to Caltrans by the client and subsequently approved.

Bridge Rehabilitation Project Hazardous Materials Memo, City of Madera, Associate Geologist **–** Ms. Tachella prepared a hazardous materials technical memorandum for a bridge rehabilitation project for the City of Madera. The memo provided information on hazardous materials and waste that would potentially be encountered during the rehabilitation project. It also provided recommendations on the management of hazardous materials or waste if encountered or generated.

Former Pacheco Oil Site, Kosmont Companies, Madera County, California, Associate Geologist **–** Ms. Tachella is assisting with the cleanup services of a former oil site located in Merced County. The project includes groundwater well installation, sampling and reporting, remediation of arsenic and hydrocarbons in the soil and groundwater. Site closure has been requested of the regulator.

Groundwater Recharge Soil Investigation, Various Clients, Associate Geologist **–** Ms. Tachella has assisted on various soil investigations for siting of groundwater recharge ponds. The work has generally included site selection, soil logging, and reporting findings and recommendations.

Seepage Management for San Joaquin River Restoration Program, United States Bureau of Reclamation, CDM Smith, Merced County, California, Associate Geologist **–** Ms. Tachella assisted the U.S. Bureau of Reclamation

and the prime contractor staff in seepage management support on the San Joaquin River and bypasses. The scope of work generally includes site evaluations, baseline monitoring, and preliminary and 60% project designs. Specific work has included monitoring of shallow groundwater wells, review of data collection methods reports, agronomic evaluations, preparation of geologic logs and soil sampling from monitor wells and hydraulic conductivity testing, and preparation of appraisal level designs for farms impacted by seepage due to restoration flows.

Wawona Wastewater Treatment Plant, Architectural Resources Group, Yosemite National Park, Associate Geologist – Ms. Tachella assisted on the field investigation for the siting of the treated waste water disposal system. Ms. Tachella was involved with the preliminary soil logging, installation of groundwater piezometers, in-situ percolation testing, and groundwater level data collection.

Crows Landing Industrial Business Park Test Wells, E-Pur, Stanislaus County, California, Associate Geologist – Ms. Tachella assisted with the groundwater supply exploration for a proposed business park near Crows Landing. The work included preliminary hydrogeologic investigation, exploratory drilling, installation of 6 test wells, and water quality and production testing. Ms. Tachella was involved with preliminary research, litholigic logging of exploratory boreholes, and testing of aquifer production and water quality in the test wells.

Well 7 Design, Riverdale Public Utilities District, Riverdale, California, Associate Geologist – Ms. Tachella assisted with the exploration and testing for a municipal well in Riverdale, California. The well was installed to provide higher quality water to the community of Riverdale. This project involved geologic logging of soils, test well installation, zone testing of water quality, and final well installation. Ms. Tachella's responsibilities included geologic logging, construction oversight of the test well, water quality sampling of test well zones, and well pump testing of the final well.

South and Highland Basin, Consolidated Irrigation District, Fresno County California, Associate Geologist – Ms. Tachella assisted with the well pump testing and installation of a well monitoring network. This project involved the evaluation of 75-acre groundwater property for development as a groundwater banking facility. The feasibility study included subsurface geologic investigation, evaluation of source water supply availability, preliminary facility design alternatives, construction cost estimates, banking operation, cost/benefit analysis, baseline groundwater monitoring around the project, establishment of a well monitoring network, Phase I Environmental Assessment, Biological/Cultural Studies, pilot basin infiltration testing, well pump testing, and identification of possible banking partners. As part of the study, the project team presented feasibility study information to the district's Board of Directors and conducted a neighboring landowner meeting.

Local Groundwater Assistance (LGA) Grant Application, Tranquility Irrigation District, Fresno County, California, Associate Geologist – Ms. Tachella assisted with preparation and submission of a grant application to the Department of Water Resources for funding to construct monitoring wells. Funding would be provided through the Local Groundwater Assistance Fund, established by AB 303.

Agricultural Well Conversions, Riverstone Development, Madera County, California, Associate Geologist – Ms. Tachella provided geological support associated with the design and construction of two agricultural well conversions, well pumps and motors, site work, electrical, auxiliary power and controls.

PCE Assessment and Cleanup, City of Merced, California, Associate Geologist – Ms. Tachella is assisting with the quarterly reporting required as part of the PCE (dry cleaning solvent) soil and groundwater cleanup program involving six dry cleaners in the downtown area of the City of Merced. The reporting consists of intensive quality assurance/quality control reviews of data gathered by others, quarterly generation of perchloroethylene (PCE) isopleths and groundwater maps for several identified aquifer zones, and hydrographs for shallow zone wells. Quarterly PCE and groundwater data is analyzed with respect to hydrostratigraphical setting, monitoring well construction details, and historical data to determine trends. The report is prepared on behalf of the City of Merced and is submitted to the Central Valley Regional Water Quality Control Board.

Geologic Mapping, Fremont Gold Mining, Mariposa, California, Consultant – Ms. Tachella worked as an independent geologic mapping consultant for Fremont Gold Mining in Mariposa, California. Responsibilities included exploration planning, geologic mapping, and field documentation.

Stephanie Gillaspy, EIT

Project Manager

Education

- ✓ Masters in Business Admnistration, University of Phoenix, Fresno, California
- ✓ B.S. Environmental Engineering, University of California, Riverside

Registration/Certifications

- ✓ Engineer-in-Training, California #122205
- ✓ HAZWOPER (40 hours)

Areas of Expertise

- ✓ Phase I, II & III Environmental Site Assessments
- ✓ Groundwater Assessments
- ✓ Remediation Systems
- ✓ Reports of Waste Discharge
- ✓ Site Plan Reviews

EST. 1968
PROVOST& PRITCHARD
CONSULTING GROUP
An Employee Owned Company

Professional Summary

Stephanie Gillaspy is an assistant engineer and environmental specialist at Provost & Pritchard, with over twleve years of experience in environmental assessment and remediation field activities. She is knowledgeable of regulatory issues with Central Valley cities and counties, the Regional Water Quality Control Board, and the San Joaquin Valley Air Pollution Control District. Ms. Gillaspy has completed over 100 Phase I and Phase II environmental site assessments, and has field experience in soil and groundwater assessment and remediation, and planning experience in the preparation of site plan review documents.

Relevant Experience

Phase I ESA, Academy Ranch, Clovis, California, Project Manager – Ms. Gillaspy conducted a Phase I ESA for property located southeast of McKinley Avenue and Academy Avenue in Fresno County. Academy Ranch is in the process of purchasing the parcel and was in need of a Phase I.

Phase I ESA for Future Municipal Well Sites, City of Fresno, California, Project Manager – Ms. Gillaspy was responsible for overseeing the preparation of four Phase I ESAs for the City of Fresno's Water Division. The property assessed was for future municipal well sites on San Madele Avenue, Bullard Avenue, Sussex Avenue and Weber Avenue. The San Madele and Bullard Avenue sites contained houses to be demolished if the test well produced sufficient clean water. The houses were in good condition but built in the late 1970s, so lead-based paint and asbestos-containing materials testing was recommended before the demolition of the house. The Sussex Avenue property was an empty lot between businesses. The Weber Avenue property was a gas station constructed in the 1960s. No records indicated that the underground storage tanks were removed. Ground Penetrating Radar (GPR) was recommended to locate underground storage tanks. All four Phase Is were completed within a short time frame and under budget.

Phase I ESA for Treat Property, City of Merced, California, Project Manager – Ms. Gillaspy was responsible for the preparation of an All Appropriate Inquiry (Phase I ESA) for property the City of Merced was in the process of purchasing for the expansion of Yosemite Avenue at the intersection with Highway 59. Multiple APNs assigned to the property over the years made it difficult to track down historical records. An unused water well was located onsite and recommended to be properly destroyed prior to construction of the road expansion.

Phase II & Phase III PCE Remediation System Optimization and Groundwater Monitoring and Reporting in Downtown Turlock, City of Turlock, California, Environmental Specialist – Ms. Gillaspy provided environmental services for this optimization project in order to increase the rate of removal of perchloroethylene (PCE) contamination in the groundwater by increasing the pump rate of the City's existing remediation system's shallow tray air stripper. Further, this project includes associated groundwater monitoring over a three-year period to assess the effectiveness of the remediation system by measuring concentrations of PCE, TCE, and other related breakdown chemicals within downtown Turlock. Provost & Pritchard is currently in the second year of this three-year project.

Phase I ESA along Dakota Avenue, Community Regional Medical Center, Fresno, California, Project Manager – Ms. Gillaspy was responsible for conducting a Phase I ESA at 1925 E. Dakota Avenue on the Community Regional Medical Center campus in Fresno. Historical records indicated a UST was onsite in the 1970's but further investigation found the UST had been properly removed with clean soil samples. An additional lead based paint and asbestos containing materials survey was recommended based on the age of the property.

Phase I & II Environmental Site Assessments, Industrial Building, Fresno, California, Project Manager – Ms. Gillaspy led the project team responsible for the completion of Phase I and II ESAs of a 50,000-square-foot industrial property located adjacent to railroad tracks in Fresno, California. The owner provided Phase I ESA and Phase II ESA to our client which identified RECs on site that appeared to warrant further investigation. Additional areas of concern were identified after a site visit and review of the Phase I and II. Ms. Gillaspy recommended that soil samples up to 20 feet below ground surface should be collected and analyzed for petroleum hydrocarbons and Stoddard solvents at several locations due to the potential of releases based on the historical use and businesses identified in the area. A lead-based paint and asbestos containing materials survey were also recommended and completed within the project timeline. Additional investigation into the onsite underground storage tank (UST) was completed by discussion closure options with the Fresno County Environmental Health Department. Based on the location of the UST, the best option for abandonment was in-place closure once it has been verified the soil was clean surrounding the UST. Geoprobe drilling down to 20 feet below ground surface soil samples were collected for this investigation. Chemicals of concerns were identified in additional locations identified in the Phase II ESA provided by the owner. Upon receiving the laboratory results for the drilling, our client decided against purchasing the property due to future liability.

Phase I Environmental Site Assessment, Gateway Village, Madera, California, Environmental Specialist – Ms. Gillaspy was responsible for the completion of an environmental site assessment for a proposed master-planned community covering over 2,000 acres.

Phase I Environmental Site Assessment, Ito Packing Company, Reedley, California, Environmental Specialist – This project consisted of completing an environmental site assessment for an existing packing plant. Historical underground storage tanks were removed prior to permits. Ms. Gillaspy worked closely with the client to complete the report in a short timeframe.

Phase I Environmental Site Assessment, Kings River Resorts, Inc, Kingsburg, California, Environmental Specialist – Ms. Gillaspy completed an environmental site assessment for an existing recreational vehicle park along the Kings River. She worked closely with the client to complete the report in a short timeframe.

Kings County Site Plan Review, Southeast Ranch, Stratford, California, Environmental Specialist – Ms. Gillaspy was responsible for project planning and completing a site plan review application to Kings County standards. She also completed the report of waste discharge for the client for submittal to the Regional Water Quality Control Board. A preliminary nutrient management plan and a waste management plan were completed. The project included perched groundwater constraints.

Kings County Site Plan Review, John L. Fragoso & Sons Dairy, Hanford, California, Project Manager – Ms. Gillaspy was responsible for project planning and completing a site plan review application for an expanding dairy to the Kings County standards. She also completed the report of waste discharge for the client for submittal to the Regional Water Quality Control Board. During this project, a preliminary nutrient management plan and waste management plan were completed.

Water Supply Study, White Paper, City of Clovis, California, Project Engineer – Ms. Gillaspy assisted the project manager in completing a water supply study report for the City of Clovis. Project responsibilities also included the preparation of Power Point slides for presentations to the City.

Report of Waste Discharge, Riverstone (formerly known as Gateway Village), County of Madera, California, Project Engineer – Ms. Gillaspy prepared a report of waste discharge for submittal to the Regional Water Quality Control Board. The report included water balance calculations to determine nutrient loading, percolation rates, and storage capacities.

Groundwater Monitoring Network Plan, Ito Packing Company, Reedley, California, Project Engineer – Ms. Gillaspy worked with the Regional Water Quality Control Board to obtain approval for a monitoring well network plan for land disposal area. The project included the installation of three monitoring wells on-site, and completion of a post-construction report for the monitoring well.

Phase II Environmental Site Assessment, Rosendahl Dehydrator, Caruthers, California, Environmental Specialist – This project consisted of the completion of an environmental site assessment and cleanup of diesel impacted soils. Ms. Gillaspy's project responsibilities included coordination with the Regional Water Quality Control Board to complete cleanup of the site in less than two months.

Report of Waste Discharge, Batth Dehydrator, Caruthers, California, Project Manager – Ms. Gillaspy provided regulatory compliance assistance to the client in a short timeframe in order to guarantee financing for purchase of the dehydrator. In order to achieve this, a new waste discharge permit was needed. While working with the Regional Water Quality Control Board, the report of waste discharge was deemed complete within 30 days of submittal.

Report of Waste Discharge, Sunview Cold Storage, Kern County, California, Project Manager – Ms. Gillaspy was responsible for Regional Water Quality Control Board compliance for adding a reverse osmosis unit to a system operation. The report included water balance calculations to determine nutrient loading rates for associated cropland.

Groundwater Monitoring Network Plan, Del Rey Packing, Del Rey, California, Project Manager – Ms. Gillaspy worked with the Regional Water Quality Control Board to obtain approval for a monitoring well network plan for a land disposal area. The project included installation of three monitoring wells on-site and completion of a post-construction report for the monitoring well.

Kings County Site Plan Review, David teVelde Dairy, Hanford, California, Project Manager – Ms. Gillaspy was responsible for project planning and completing a site plan review application to the Kings County standards. During this project, Ms. Gillaspy completed an updated a report of waste discharge for the client for submittal to the Regional Water Quality Control Board. The project included 100-year flood zone issues. A preliminary nutrient management plan and waste management plan were also completed.

Kings County Site Plan Review, Lakeview Calf Ranch, Hanford, California, Project Manager – Ms. Gillaspy was responsible for project planning and completing a site plan review application to the Kings County standards. As part of this project, a report of waste discharge was completed for client for submittal to the Regional Water Quality Control Board. A preliminary nutrient management plan and waste management plan were also completed.

Underground Storage Tank Cleanup, Redevelopment Agency, City of Merced, California, Project Manager – This project consists of the clean-up of impacted groundwater and soil, and maintenance of the soil vapor extraction (SVE) system operation. Ms. Gillaspy has been responsible for coordination of the installation of a new ozone sparge system with multiple subcontractors. In addition, she has maintained constant contact with the client throughout the process, and performs quarterly groundwater monitoring and prepares reports for the Regional Water Quality Control Board. Ms. Gillaspy also prepared a feasibility study, a final remediation plan, and remediation system updates.

PCE Remediation and Reporting, Seven Dry Cleaners, City of Merced, California, Project Manager – Based on the Regional Water Quality Control Board settlement agreement with the City of Merced, seven different dry cleaner sites were evaluated to determine the level of importance to remediate the impact of perchloroethylene (PCE). Working closely with the City of Merced's annual work plan, Parkway Cleaners was determined to be the highest importance for remediation. The SVE system was upgraded to include more vapor wells, and an ozone sparge system was installed. The SVE wells were added to the operation in December 2009, and ozone sparge wells will be added accordingly. Quarterly monitoring reports are also coordinated and submitted to the Regional Water Quality Control Board.

David Norman

Environmental Specialist

Education

- ✓ B.S. Geology, San Jose State University, California
- ✓ B.A. Management & Organizational Development, Fresno Pacific University, California

Registration/Certifications

- ✓ HAZWOPER (40 hours)

Affiliations

- ✓ National Water Well Association
- ✓ Mountain Counties Water Resources Association
- ✓ Groundwater Resources Association

Areas of Expertise

- ✓ Expert Witness in Site Assessments
- ✓ Groundwater Monitoring
- ✓ Groundwater Quality
- ✓ Environmental Site Assessments
- ✓ Environmental Remediation
- ✓ Brownfields Studies
- ✓ Environmental Science
- ✓ Public Outreach

EST. 1968
PROVOST& PRITCHARD
CONSULTING GROUP
An Employee Owned Company

Professional Summary

Dave Norman has over 30 years of experience providing environmental and engineering consulting services for clients throughout California. His expertise encompasses regulatory compliance, site assessments, human health risk assessments, and remedial action. In addition, he has managed a wide range of Brownfields and redevelopment projects for many small to medium-sized cities in the central valley. Brownfields projects have ranged from significant gasoline impacts requiring assessment and remediation to the simultaneous assessment and cleanup of seven dry cleaner sites. Mr. Norman has extensive experience with a wide range of environmental assessment and compliance for project sites such as processing locations for a large winery organization, former firing ranges, burn dumps, and landfills. He also has experience with civil and development projects including pavement assessments and management plans for Yosemite National Park.

Mr. Norman has represented clients in front of city councils and county counsels, school boards, and state and federal agencies such as the U.S. Environmental Protection Agency, Regional Water Quality Control Board (RWQCB) and California Department of Toxic Substance Control (DTSC).

Relevant Experience

Phase I, Phase II and Risk Assessments

Phase I Environmental Site Assessment for San Madele Well Site, City of Fresno, California, Technical Reviewer – Mr. Norman provided technical oversight and reviews for the preparation of a Phase I environmental site assessment (ESA) for the City of Fresno's Water Division. The property assessed was for a new domestic well site on San Madele Avenue. The house was to be demolished if the test well drilled produced sufficient clean water. Recommendations were given based on the plan for the house. The house was in good condition but built in 1979, so lead-based paint and asbestos containing materials testing was recommended before the demolition of the house. The Phase I ESA was completed within a short timeframe and under budget.

Phase I & II Environmental Site Assessments for Crop Dusting Facility, Western Fresno County, California, Technical Reviewer – Mr. Norman is currently providing technical oversight and reviews for a Phase I ESA and a limited Phase II ESA for a western agriculture aviation property in western Fresno County. The property includes a crop dusting airport and runway. Based on the history of the site, soil samples were taken in areas of potential contamination. Significant detections for Toxaphene and Endosulfan were found in various places. Price estimates were calculated to estimate the approximate cost to clean up the contaminants of concern.

Phase I & II Environmental Site Assessments, Marl Springs, Mojave National Preserve, Mojave, California, Project Manager – Mr. Norman was responsible for completing a Phase I and II ESA and a human health risk assessment of a historic mine. The Marl Springs area of the Mojave National Preserve is the site of the only potable water supply for over 100 miles. The spring was used by early California explorers and mule trains to rest and water horses. Marl Springs is also the site of historic gold and silver mining. The Mojave National Preserve discovered that lead and other heavy metals were present in elevated concentrations requiring further action. The main concerns were whether the concentrations were a human or ecological risk to visitors and

the endangered desert tortoise that occupied the park. A human health risk assessment was conducted. In addition, a visitor study to evaluate the visitor travel patterns through the area was conducted. The combination of both studies was used to develop a site specific exposure scenario which showed that the exposure thresholds for lead and other heavy metals were below human health risk levels, and the ecologic risk was low for the desert tortoise and other animals because the limited uptake of metals by native plants was insignificant.

Hazardous Waste Evaluations, Red Fir Maintenance Facility, Sequoia National Park, California, Project Manager – Mr. Norman conducted several soil assessments at the Red Fir facility in support of a waste management program to evaluate potential locations for historic dumping of waste chemicals and hydrocarbons. As a result of the assessments, the area was cleared of potential remediation or other actions.

Phase II Environmental Site Assessment, Health Risk Assessment and Site Closure, Zymex Industries, Merced, California, Project Manager – Zymex Industries was interested in purchasing a parcel of land at the Airport Redevelopment Business Park from the City of Merced to construct a new tomato processing plant. The parcel and surrounding area was the location of the former Merced Rod and Game Club. For over 50 years, skeet and trap shooting was conducted at the site. Elevated concentrations of lead from the accumulations of lead shot and bullets were detected at the site after the City had conducted several remediation efforts. Mr. Norman assisted the client with formulating an agreement with the DTSC to provide oversight for a self-directed assessment, human health risk assessment and site closure through the department's voluntary cleanup program. Over 75 samples were collected and analyzed for lead, nickel and other compounds associated with clay pigeons and ammunition. On the basis of the results, a human health risk assessment was prepared finding no significant increase in risk. The DTSC issued a site closure letter free of title restrictions and the tomato packing plant was constructed.

Pollution Prevention Planning, Sequoia and Kings Canyon National Park, California, Project Manager, Lead Technical Writer – For this project, Mr. Norman focused on documenting and evaluating the waste streams for the Sequoia and Kings Canyon National Parks and developing waste minimization strategies, recycling opportunities and waste reuse plans. All of the parks' facilities including maintenance, water treatment and wastewater treatment facilities, and former landfill sites were reviewed for chemical and non-chemical waste. The project resulted in the publishing of park-wide Pollution Prevention Opportunity Assessment, and the implementation of new waste minimization programs including a one-pound propane cylinder disposal education program.

Total Petroleum Hydrocarbon Soil Assessment, Sequoia National Park, Crystal Cave, California, Project Manager– Crystal Cave is one of many naturally sensitive caves located in the Sequoia and Kings Canyon National Parks, and is one of only two open to the public for guided tours. In the early 1900s, the park installed a generator to provide electric power to a lighting system. Due to its remote location and difficult access all fuel was hand carried to the site. In the 1940s, an in-ground power line was installed and the generator was removed from service but left in place. Over the years the generator deteriorated and the remaining fuel and oil leaked from its tanks. In 2005, the park dismantled the generator and removed it by hand. During the process impacted soil was encountered underneath and surrounding the generator. Mr. Norman assisted the park in assessing the extent of impact and negotiated with the local county to allow for the impacted soil to be removed slowly (bucket by bucket) during the closed season and stored to later use in asphalt for park road projects. Over two closed (winter) seasons the soil was removed and the project was closed by the county. All equipment, including waste, samplers and replacement soil, was hand carried to the site in buckets with a 20 pound weight limit.

Environmental Assessment & Remedial Services, City of Merced, California, Principal-in-Charge – Mr. Norman is responsible for overseeing environmental assessment and remedial services for the City of Merced's R Street leaking UST assessment, remediation and site closure project. Project responsibilities include project and funding management (Brownfields Cleanup Grant, UST Fund and city redevelopment funds), quarterly monitoring and reporting, communication with the RWQCB, preparation of a focused feasibility study, groundwater monitoring, and the preparation of the final remedial plan (FRP) and implementation of the selected remedial remedy for the project site. The site is comprised of two gasoline stations and a total petroleum hydrocarbons (TPH) and methyl tert-butyl ether (MTBE) plume over half a mile in length. The remedial action includes the installation and operations of two soil vapor extraction (SVE) and ozone injection systems.

Appendix A

Vicinity Map

Site Maps

Site Photographs

Service Layer Credits: Sources: Esri, HERE, Garmin, USGS,

EST. 1968
PROVOST& PRITCHARD
CONSULTING GROUP
An Employee Owned Company

N

0 0.5 1
Miles

Trail Corridor

- Segment 1 - Ave 128 to St Rt 190
- Segment 2 - St Rt 190 to Henderson Ave
- Segment 3 - Henderson Ave to Ave 178
- Segment 4 - Ave 178 to Ave 196

Vicinity Map

Butterfield Corridor
Porterville, CA

5/11/2020 : G:\Porterville_City_of-1016\101620001-Task Order No. 13\400 GIS\Map\Phase 1\Vicinity_map.mxd

EST. 1968
PROVOST& PRITCHARD
CONSULTING GROUP
An Employee Owned Company

N
0 500 1,000
Feet

Trail Corridor

Segment 1 - Ave 128 to St Rt 190

Segment 2 - St Rt 190 to Henderson Ave

Site Map - Segment 1

Butterfield Corridor
Porterville, CA

5/14/2020 : G:\Porterville_City_of-1016\101620001-Task Order No. 13\400 GIS\Map\Phase 1\site_map_segment1.mxd

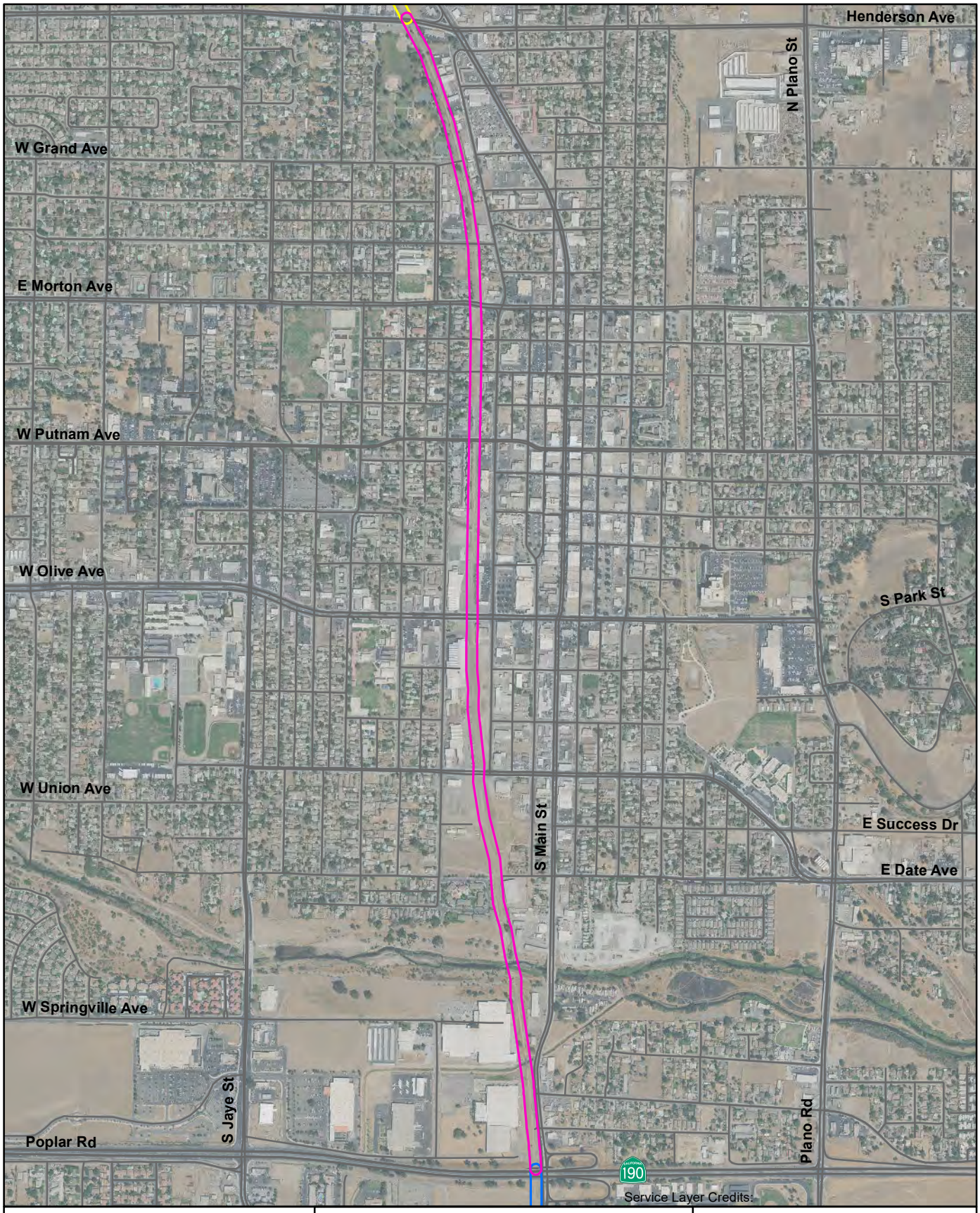

EST. 1968
PROVOST& PRITCHARD
CONSULTING GROUP
An Employee Owned Company

N

0 500 1,000
Feet

Trail Corridor

- Segment 1 - Ave 128 to St Rt 190
- Segment 2 - St Rt 190 to Henderson Ave
- Segment 3 - Henderson Ave to Ave 178

Site Map - Segment 2

Butterfield Corridor
Porterville, CA

5/14/2020 : G:\Porterville_City_of-1016\101620001-Task Order No. 13\400 GIS\Map\Phase 1\site_map_segment2.mxd

EST. 1968
PROVOST& PRITCHARD
CONSULTING GROUP
An Employee Owned Company

N

0 500 1,000
Feet

Trail Corridor

- Segment 2 - St Rt 190 to Henderson Ave
- Segment 3 - Henderson Ave to Ave 178
- Segment 4 - Ave 178 to Ave 196

Site Map - Segment 3

Butterfield Corridor
Porterville, CA

5/14/2020 : G:\Porterville_City_of-1016\101620001-Task Order No. 13\400 GIS\Map\Phase 1\site_map_segment3.mxd

5/19/2020 : G:\Porterville_City_of-1016\101620001-Task Order No. 13\400 GIS\Map\Phase 1\site_map_segment4.mxd

Overview Map

Attributes	
Description	View south
Date/Time	4/27/2020 10:24:43 AM
Latitude	N 36° 08' 43.59"
Longitude	W 119° 03' 41.02"

Porterville_Phase1 (1).jpg

Title:

Attributes	
Description	View north
Date/Time	4/27/2020 10:26:38 AM
Latitude	N 36° 08' 30.86"
Longitude	W 119° 03' 33.74"

Porterville_Phase1 (2).jpg

Title:

Attributes	
Description	View south
Date/Time	4/27/2020 10:26:51 AM
Latitude	N 36° 08' 30.86"
Longitude	W 119° 03' 33.73"

Porterville_Phase1 (3).jpg

Title:

Attributes	
Description	Pond, possibly irrigation
Date/Time	4/27/2020 10:29:11 AM
Latitude	N 36° 08' 01.05"
Longitude	W 119° 03' 17.24"

Porterville_Phase1 (4).jpg

Title:

Attributes	
Description	View south
Date/Time	4/27/2020 10:29:34 AM
Latitude	N 36° 08' 01.08"
Longitude	W 119° 03' 17.18"

Porterville_Phase1 (5).jpg

Title:

Attributes	
Description	View north
Date/Time	4/27/2020 10:31:37 AM
Latitude	N 36° 07' 24.93"
Longitude	W 119° 02' 59.59"

Porterville_Phase1 (6).jpg

Title:

Attributes	
Description	View south
Date/Time	4/27/2020 10:32:06 AM
Latitude	N 36° 07' 24.82"
Longitude	W 119° 02' 59.49"

Porterville_Phase1 (7).jpg

Title:

Attributes	
Description	View north
Date/Time	4/27/2020 10:33:38 AM
Latitude	N 36° 06' 45.95"
Longitude	W 119° 02' 41.76"

Porterville_Phase1 (8).jpg

Title:

Attributes	
Description	View south
Date/Time	4/27/2020 10:34:52 AM
Latitude	N 36° 06' 46.00"
Longitude	W 119° 02' 42.21"

Porterville_Phase1 (9).jpg

Title:

Attributes	
Description	View north
Date/Time	4/27/2020 10:36:00 AM
Latitude	N 36° 06' 30.77"
Longitude	W 119° 02' 33.97"

Porterville_Phase1 (10).jpg

Title:

Attributes	
Description	View south, tow yard
Date/Time	4/27/2020 10:36:13 AM
Latitude	N 36° 06' 30.78"
Longitude	W 119° 02' 33.94"

Porterville_Phase1 (11).jpg

Title:

Attributes	
Description	View north
Date/Time	4/27/2020 10:37:59 AM
Latitude	N 36° 06' 18.31"
Longitude	W 119° 02' 29.12"

Porterville_Phase1 (12).jpg

Title:

Attributes	
Description	View south
Date/Time	4/27/2020 10:38:21 AM
Latitude	N 36° 06' 17.92"
Longitude	W 119° 02' 29.24"

Porterville_Phase1 (13).jpg

Title:

Attributes	
Description	View north
Date/Time	4/27/2020 10:40:04 AM
Latitude	N 36° 05' 53.89"
Longitude	W 119° 02' 16.55"

Porterville_Phase1 (14).jpg

Title:

Attributes	
Description	Gas pipeline
Date/Time	4/27/2020 10:40:17 AM
Latitude	N 36° 05' 54.02"
Longitude	W 119° 02' 16.57"

Porterville_Phase1 (15).jpg

Title:

Attributes	
Description	View south, cement plot
Date/Time	4/27/2020 10:41:32 AM
Latitude	N 36° 05' 53.52"
Longitude	W 119° 02' 16.19"

Porterville_Phase1 (16).jpg

Title:

Attributes	
Description	View north
Date/Time	4/27/2020 10:43:58 AM
Latitude	N 36° 05' 33.07"
Longitude	W 119° 01' 56.66"

Porterville_Phase1 (17).jpg



Title:

Attributes	
Description	View south
Date/Time	4/27/2020 10:44:08 AM
Latitude	N 36° 05' 33.06"
Longitude	W 119° 01' 56.69"

Porterville_Phase1 (18).jpg

Title:

Attributes	
Description	View north
Date/Time	4/27/2020 10:46:42 AM
Latitude	N 36° 05' 15.30"
Longitude	W 119° 01' 39.36"

Porterville_Phase1 (19).jpg

Title:

Attributes	
Description	View south
Date/Time	4/27/2020 10:47:12 AM
Latitude	N 36° 05' 14.73"
Longitude	W 119° 01' 38.99"

Porterville_Phase1 (20).jpg

Title:

Attributes	
Description	View south
Date/Time	4/27/2020 10:49:02 AM
Latitude	N 36° 05' 01.76"
Longitude	W 119° 01' 26.44"

Porterville_Phase1 (21).jpg

Title:

Attributes	
Description	View north, fuel storage
Date/Time	4/27/2020 10:49:19 AM
Latitude	N 36° 05' 01.93"
Longitude	W 119° 01' 26.71"

Porterville_Phase1 (22).jpg

Title:

Attributes	
Description	View north
Date/Time	4/27/2020 10:51:32 AM
Latitude	N 36° 04' 49.55"
Longitude	W 119° 01' 16.07"

Porterville_Phase1 (23).jpg

Title:

Attributes	
Description	View south
Date/Time	4/27/2020 10:51:59 AM
Latitude	N 36° 04' 49.00"
Longitude	W 119° 01' 15.86"

Porterville_Phase1 (24).jpg

Title:

Attributes	
Description	View north
Date/Time	4/27/2020 10:54:08 AM
Latitude	N 36° 04' 29.09"
Longitude	W 119° 01' 08.49"

Porterville_Phase1 (25).jpg

Title:

Attributes	
Description	View south
Date/Time	4/27/2020 10:54:50 AM
Latitude	N 36° 04' 28.66"
Longitude	W 119° 01' 08.66"

Porterville_Phase1 (26).jpg

Title:

Attributes	
Description	View north
Date/Time	4/27/2020 10:56:20 AM
Latitude	N 36° 04' 17.33"
Longitude	W 119° 01' 08.48"

Porterville_Phase1 (27).jpg

Title:

Attributes	
Description	View south
Date/Time	4/27/2020 10:57:34 AM
Latitude	N 36° 04' 17.04"
Longitude	W 119° 01' 08.43"

Porterville_Phase1 (28).jpg

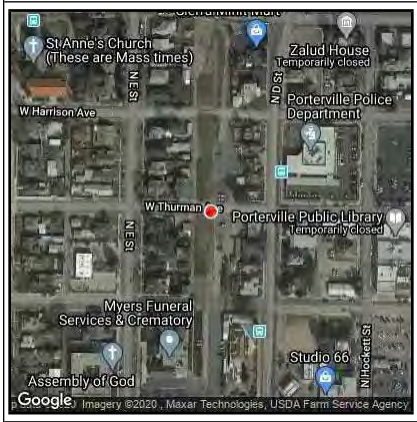

Title:

Attributes	
Description	View north, museum
Date/Time	4/27/2020 11:00:01 AM
Latitude	N 36° 04' 11.03"
Longitude	W 119° 01' 08.41"

Porterville_Phase1 (29).jpg

Title:

Attributes	
Description	View south
Date/Time	4/27/2020 11:00:43 AM
Latitude	N 36° 04' 10.69"
Longitude	W 119° 01' 08.46"

Porterville_Phase1 (30).jpg

Title:

Attributes	
Description	View north, cleaners
Date/Time	4/27/2020 11:02:36 AM
Latitude	N 36° 03' 55.06"
Longitude	W 119° 01' 08.95"

Porterville_Phase1 (31).jpg

Title:

Attributes	
Description	View south
Date/Time	4/27/2020 11:02:48 AM
Latitude	N 36° 03' 55.06"
Longitude	W 119° 01' 08.93"

Porterville_Phase1 (32).jpg

Title:

Attributes	
Description	View north
Date/Time	4/27/2020 11:08:15 AM
Latitude	N 36° 03' 42.38"
Longitude	W 119° 01' 08.23"

Porterville_Phase1 (33).jpg

Title:

Attributes	
Description	View south
Date/Time	4/27/2020 11:08:27 AM
Latitude	N 36° 03' 42.38"
Longitude	W 119° 01' 08.22"

Porterville_Phase1 (34).jpg

Title:

Attributes	
Description	View north
Date/Time	4/27/2020 11:13:18 AM
Latitude	N 36° 03' 31.05"
Longitude	W 119° 01' 06.22"

Porterville_Phase1 (35).jpg

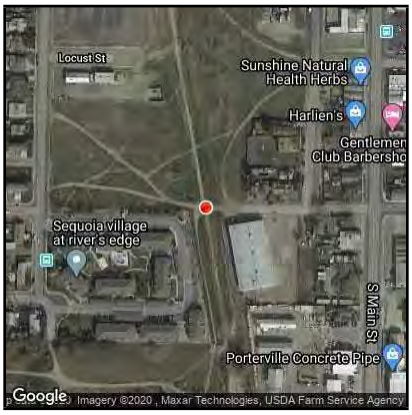

Title:

Attributes	
Description	View south
Date/Time	4/27/2020 11:13:30 AM
Latitude	N 36° 03' 30.98"
Longitude	W 119° 01' 06.20"

Porterville_Phase1 (36).jpg

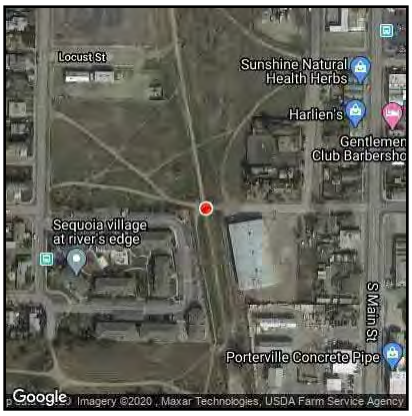

Title:

Attributes	
Description	View north, Walmart distribution
Date/Time	4/27/2020 11:16:42 AM
Latitude	N 36° 02' 36.93"
Longitude	W 119° 01' 01.29"

Porterville_Phase1 (37).jpg

Title:

Attributes	
Description	View north
Date/Time	4/27/2020 11:22:29 AM
Latitude	N 36° 01' 19.80"
Longitude	W 119° 01' 31.77"

Porterville_Phase1 (38).jpg

Title:

Attributes	
Description	View south
Date/Time	4/27/2020 11:26:21 AM
Latitude	N 36° 01' 38.74"
Longitude	W 119° 01' 20.47"

Porterville_Phase1 (39).jpg

Title:

Attributes	
Description	View north
Date/Time	4/27/2020 11:26:34 AM
Latitude	N 36° 01' 38.79"
Longitude	W 119° 01' 20.37"

Porterville_Phase1 (40).jpg

Title:

Attributes	
Description	View south
Date/Time	4/27/2020 11:31:24 AM
Latitude	N 36° 02' 00.58"
Longitude	W 119° 01' 08.68"

Porterville_Phase1 (41).jpg

Title:

Attributes	
Description	View north
Date/Time	4/27/2020 11:31:36 AM
Latitude	N 36° 02' 00.58"
Longitude	W 119° 01' 08.65"

Porterville_Phase1 (42).jpg

Title:

Attributes	
Description	View south
Date/Time	4/27/2020 11:34:28 AM
Latitude	N 36° 02' 15.87"
Longitude	W 119° 01' 04.17"

Porterville_Phase1 (43).jpg

Title:

Attributes	
Description	View north, farm equipment
Date/Time	4/27/2020 11:34:38 AM
Latitude	N 36° 02' 15.53"
Longitude	W 119° 01' 04.11"

Porterville_Phase1 (44).jpg

Title:

Attributes	
Description	Crossing
Date/Time	4/27/2020 11:46:02 AM
Latitude	N 36° 02' 41.14"
Longitude	W 119° 01' 01.58"

Porterville_Phase1 (45).jpg

Title:

Attributes	
Description	View south
Date/Time	4/27/2020 11:51:04 AM
Latitude	N 36° 02' 53.37"
Longitude	W 119° 01' 01.65"

Porterville_Phase1 (46).jpg

Title:

Attributes	
Description	View north
Date/Time	4/27/2020 11:51:15 AM
Latitude	N 36° 02' 53.37"
Longitude	W 119° 01' 01.64"

Porterville_Phase1 (47).jpg

Title:

Attributes	
Description	View south
Date/Time	4/27/2020 11:56:02 AM
Latitude	N 36° 03' 04.66"
Longitude	W 119° 01' 01.77"

Porterville_Phase1 (48).jpg

Title:

Attributes	
Description	View north
Date/Time	4/27/2020 11:56:12 AM
Latitude	N 36° 03' 04.58"
Longitude	W 119° 01' 01.73"

Porterville_Phase1 (49).jpg

Title:

Attributes	
Description	View north
Date/Time	4/27/2020 1:13:25 PM
Latitude	N 36° 03' 12.99"
Longitude	W 119° 01' 02.56"

Porterville_Phase1 (50).jpg

Title:

Attributes	
Description	View south
Date/Time	4/27/2020 1:13:38 PM
Latitude	N 36° 03' 12.82"
Longitude	W 119° 01' 02.49"

Porterville_Phase1 (51).jpg



Title:

Attributes	
Description	View north across river
Date/Time	4/27/2020 1:17:38 PM
Latitude	N 36° 03' 21.15"
Longitude	W 119° 01' 04.15"

Porterville_Phase1 (52).jpg

Title:

Attributes	
Description	View south
Date/Time	4/27/2020 1:17:55 PM
Latitude	N 36° 03' 21.06"
Longitude	W 119° 01' 04.11"

Porterville_Phase1 (53).jpg

Title:

Appendix B

County Tax Assessor Records

APN	Owner	Parcel size	Use Description	Zones	Legal Description
N/A	N/A	15.91 Ac.	N/A	Z	N/A
N/A	N/A	1.80 Ac.	N/A		N/A
N/A	N/A	6.54 Ac.	N/A		N/A
260-300-025	UNION PACIFIC RAILROAD CO	3.20 Ac.	Misc		POR E/2 OF NE/4 OF SE/4 SEC 35:21/27
260-330-006	UNION PACIFIC RAILROAD CO	4.36 Ac.	Misc		POR NE/4 NE/4 SEC 35:21/27
N/A	N/A	4.53 Ac.	N/A		N/A
260-235-007	PORTERVILLE CITY OF	0.47 Ac.	Gov Owner		POR E/2 OF NE/4 SEC 35: 21/27
260-232-007	PORTERVILLE CITY OF	0.96 Ac.	Gov Owner		POR SE/4 OF SE/4 SEC 35 & POR SW/4 SEC 16:21/27
260-223-010	UNION PACIFIC RAILROAD CO	2.77 Ac.	Public Utilities		POR NE /4 SEC 35:21/27 ETC
260-215-008	UNION PACIFIC RAILROAD CO	0.22 Ac.	Public Utilities		POR NE/4 SEC 35:21/27
260-212-011	UNION PACIFIC RAILROAD CO	0.49 Ac.	Public Utilities		POR NE/4 OF NE/4 SEC 35:21/27
252-200-064	UNION PACIFIC RAILROAD CO	1.27 Ac.	Misc		POR NE/4 OF NE/4 OF SEC 26:21/27
252-193-008	SAN JOAQUIN VALLEY RAILROAD CO (LSE	1.07 Ac.	Misc		POR REMAINDER PARCEL MAP NO 1911 PM 20-12
252-182-021	PORTERVILLE HISTORICAL MUSEUM INC	1.31 Ac.	Misc		POR SE 1/4 OF SE 1/4 SEC 26:21/27
252-182-022	PORTERVILLE CITY OF	0.51 Ac.	Institutional		POR NE/4 SEC 26:21/27
252-177-013	UNION PACIFIC RAILROAD CO	0.70 Ac.	Public Utilities		POR NE/4 OF NW/4 OF SEC 26:21/27
252-172-012	UNION PACIFIC RAILROAD CO	0.63 Ac.	Public Utilities		POR S/2 OF NE/4 OF SE/4 SEC 26:21/27
252-160-047	UNION PACIFIC RAILROAD CO	0.99 Ac.	Misc		LTS 1-9,BLK 8,HOCKETT & PARKHURST N EXTSN RM5-53,
N/A	N/A	1.63 Ac.	N/A		N/A
252-140-027	UNION PACIFIC RAILROAD CO	1.49 Ac.	SF (vac lot)		POR NE/4 OF SE/4 SEC 26:21/27
252-130-045	UNION PACIFIC RAILROAD CO	1.69 Ac.	SF (vac lot)		POR NE/4 OF SE/4 SEC 26:21/27
N/A	N/A	3.31 Ac.	N/A		N/A
N/A	N/A	3.71 Ac.	N/A		N/A
N/A	N/A	3.29 Ac.	N/A		N/A
247-300-040	UNION PACIFIC RAILROAD CO	2.36 Ac.		Z	POR W 1/2 SEC 23:21/27
247-030-070	UNION PACIFIC RAILROAD CO	1.80 Ac.		Z	POR W 1/2 SEC 23:21/27
255-250-020	UNION PACIFIC RAILROAD	1.08 Ac.	Public Utilities	Z	POR S/2 OF SW/4 OF SEC 14:21/27
243-210-076	PORTERVILLE CITY OF	2.66 Ac.	Gov Owner	Z	POR SW/4 3-21-27
243-190-020	UNION PACIFIC RAILROAD CO	3.20 Ac.	Misc		POR N/2 SW/4 SEC 10:21/27
243-180-031	UNION PACIFIC RAILROAD CO	3.01 Ac.	Misc		PORS FRL NW/4 SEC 3:21/27 & FRL NE/4 SEC 4:21/27
N/A	N/A	3.25 Ac.	N/A	Z	N/A
243-440-007	UNION PACIFIC RAILROAD CO	3.12 Ac.	Misc	Z	POR S/2 SE/2 SEC 10:21/27
243-081-022	UNION PACIFIC CORP	3.26 Ac.		AE-20	POR S/2 NE/4 SEC 15:21/27
N/A	N/A	3.22 Ac.	N/A	Z	N/A
N/A	N/A	3.08 Ac.	N/A	Z	N/A
N/A	N/A	6.37 Ac.	N/A	Z	N/A
243-030-060	PORTERVILLE CITY OF	3.44 Ac.	Gov Owner	AE-20	POR S/2 OF SE/4 SEC 15:21/27
243-030-059	PORTERVILLE CITY OF	3.18 Ac.	Gov Owner	AE-20	POR N/2 OF FRL NE/4 SEC 4:21/27
215-260-014	UNION PACIFIC RAILROAD COMPANY	3.08 Ac.	Commercial (no detail)	Z	POR N/2 OF NW/4 OF SW/4 SEC 33:20/27
215-410-023	UNION PACIFIC RAILROAD COMPANY	1.56 Ac.	Commercial (no detail)	Z	POR S/2 OF NW/4 OF SW/4 SEC 33:20/27
215-400-028	UNION PACIFIC RAILROAD COMPANY	1.52 Ac.	Commercial (no detail)	Z	POR S/2 OF SW/4 SEC 33:20/27

Appendix C

EDR Area / Corridor Report

EDR Certified Sanborn® Map Report

Butterfield Corridor
Butterfield Corridor
Porterville, CA 93257

Inquiry Number: 6024462.5s
March 27, 2020

EDR Area / Corridor Report

6 Armstrong Road, 4th floor
Shelton, CT 06484
Toll Free: 800.352.0050
www.edrnet.com

TABLE OF CONTENTS

SECTION	PAGE
Executive Summary	ES1
Mapped Sites Summary	2
Key Map	12
Map Findings Summary	13
Focus Maps	18
Map Findings	57
Orphan Summary	OR-1
Government Records Searched/Data Currency Tracking	GR-1

Thank you for your business.
Please contact EDR at 1-800-352-0050
with any questions or comments.

Disclaimer - Copyright and Trademark Notice

This Report contains certain information obtained from a variety of public and other sources reasonably available to Environmental Data Resources, Inc. It cannot be concluded from this Report that coverage information for the target and surrounding properties does not exist from other sources. **NO WARRANTY EXPRESSED OR IMPLIED, IS MADE WHATSOEVER IN CONNECTION WITH THIS REPORT. ENVIRONMENTAL DATA RESOURCES, INC. SPECIFICALLY DISCLAIMS THE MAKING OF ANY SUCH WARRANTIES, INCLUDING WITHOUT LIMITATION, MERCHANTABILITY OR FITNESS FOR A PARTICULAR USE OR PURPOSE. ALL RISK IS ASSUMED BY THE USER. IN NO EVENT SHALL ENVIRONMENTAL DATA RESOURCES, INC. BE LIABLE TO ANYONE, WHETHER ARISING OUT OF ERRORS OR OMISSIONS, NEGLIGENCE, ACCIDENT OR ANY OTHER CAUSE, FOR ANY LOSS OF DAMAGE, INCLUDING, WITHOUT LIMITATION, SPECIAL, INCIDENTAL, CONSEQUENTIAL, OR EXEMPLARY DAMAGES. ANY LIABILITY ON THE PART OF ENVIRONMENTAL DATA RESOURCES, INC. IS STRICTLY LIMITED TO A REFUND OF THE AMOUNT PAID FOR THIS REPORT.** Purchaser accepts this Report "AS IS". Any analyses, estimates, ratings, environmental risk levels or risk codes provided in this Report are provided for illustrative purposes only, and are not intended to provide, nor should they be interpreted as providing any facts regarding, or prediction or forecast of, any environmental risk for any property. Only a Phase I Environmental Site Assessment performed by an environmental professional can provide information regarding the environmental risk for any property. Additionally, the information provided in this Report is not to be construed as legal advice.

Copyright 2020 by Environmental Data Resources, Inc. All rights reserved. Reproduction in any media or format, in whole or in part, of any report or map of Environmental Data Resources, Inc., or its affiliates, is prohibited without prior written permission.

EDR and its logos (including Sanborn and Sanborn Map) are trademarks of Environmental Data Resources, Inc. or its affiliates. All other trademarks used herein are the property of their respective owners.

EXECUTIVE SUMMARY

A search of available environmental records was conducted by Environmental Data Resources, Inc (EDR). The report was designed to assist parties seeking to meet the search requirements of EPA's Standards and Practices for All Appropriate Inquiries (40 CFR Part 312), the ASTM Standard Practice for Environmental Site Assessments (E 1527-13), the ASTM Standard Practice for Environmental Site Assessments for Forestland or Rural Property (E 2247-16), the ASTM Standard Practice for Limited Environmental Due Diligence: Transaction Screen Process (E 1528-14) or custom requirements developed for the evaluation of environmental risk associated with a parcel of real estate.

SUBJECT PROPERTY INFORMATION

ADDRESS

BUTTERFIELD CORRIDOR
PORTERVILLE, CA 93257

TARGET PROPERTY SEARCH RESULTS

The Target Property was identified in the following databases.

Page Numbers and Map Identifcations refer to the EDR Area/Corridor Report where detailed data on individual sites can be reviewed.

Sites listed in ***bold italics*** are in multiple databases.

ADDITIONAL ENVIRONMENTAL RECORDS

Local Lists of Registered Storage Tanks

SWEEPS UST: SWEEPS UST Listing

A review of the SWEEPS UST list, as provided by EDR, and dated 06/01/1994 has revealed that there is 1 SWEEPS UST site within the requested target property.

Site	Address	Map ID / Focus Map(s)	Page
WHITES CHEVRON SERVI Status: A Tank Status: A Comp Number: 98	***1248 S MAIN***	***F9 / 14***	***92***

HIST UST: Hazardous Substance Storage Container Database

A review of the HIST UST list, as provided by EDR, and dated 10/15/1990 has revealed that there is 1 HIST UST site within the requested target property.

Site	Address	Map ID / Focus Map(s)	Page
BOBS PERNO PRODUCTS Facility Id: 00000054935	1248 SO MAIN ST	F13 / 14	96

EXECUTIVE SUMMARY

CA FID UST: Facility Inventory Database

A review of the CA FID UST list, as provided by EDR, and dated 10/31/1994 has revealed that there are 2 CA FID UST sites within the requested target property.

Site	Address	Map ID / Focus Map(s)	Page
SEQUOIA ROCK COMPANY Facility Id: 54000336 Status: A	937 N GRAND	B2 / 6	86
WHITES CHEVRON SERVI Facility Id: 54002006 Status: A	***1248 S MAIN***	***F9 / 14***	***92***

Other Ascertainable Records

CUPA Listings: CUPA Resources List

A review of the CUPA Listings list, as provided by EDR, has revealed that there are 3 CUPA Listings sites within the requested target property.

Site	Address	Map ID / Focus Map(s)	Page
WALLACE TOWING Database: CUPA TULARE, Date of Government Version: 11/25/2019	17515 ORANGE BELT DR	A1 / 6	86
WALLACE TOWING Database: CUPA TULARE, Date of Government Version: 11/25/2019	927 W NORTH GRAND AV	B4 / 6	87
VAL-E-GAS FILLING ST Database: CUPA TULARE, Date of Government Version: 11/25/2019	1248 S MAIN ST	F11 / 14	95

HAZNET: Facility and Manifest Data

A review of the HAZNET list, as provided by EDR, and dated 12/31/2017 has revealed that there are 2 HAZNET sites within the requested target property.

Site	Address	Map ID / Focus Map(s)	Page
CITIBANK GEPAID: CAC002712615	***185 NORTH D ST***	***D6 / 12***	***88***
GIN AND ROBERT DAY GEPAID: CAC000741504	***1234 S MAIN ST***	***F8 / 14***	***91***

HWTS: Hazardous Waste Tracking System

A review of the HWTS list, as provided by EDR, and dated 10/15/2019 has revealed that there are 7 HWTS sites within the requested target property.

Site	Address	Map ID / Focus Map(s)	Page
WALLACE 24-HOUR TOWI	927 W NORTH GRAND AV	B3 / 6	87
CITIBANK	***185 NORTH D ST***	***D6 / 12***	***88***
BONANZA MOTORS INC	101 W OLIVE AVE	E7 / 12	90
GIN AND ROBERT DAY	***1234 S MAIN ST***	***F8 / 14***	***91***
EUGENIO GARCIA	1248 S MAIN ST	F12 / 14	95

EXECUTIVE SUMMARY

Site	Address	Map ID / Focus Map(s)	Page
HEATHER MCNABB	1248 S MAIN ST	F14 / 14	97
RITA GUTIEREZ	1991 S MAIN ST	15 / 16	97

EDR HIGH RISK HISTORICAL RECORDS

EDR Exclusive Records

EDR Hist Auto: EDR Exclusive Historical Auto Stations

A review of the EDR Hist Auto list, as provided by EDR, has revealed that there are 2 EDR Hist Auto sites within the requested target property.

Site	Address	Map ID / Focus Map(s)	Page
SIERRA MINIT MART	101 W MORTON AVE	C5 / 10	88
BOBS PETRO PRODUCTS	1248 S MAIN ST	F10 / 14	94

SURROUNDING SITES: SEARCH RESULTS

Surrounding sites were identified in the following databases.

Page Numbers and Map Identifcations refer to the EDR Area/Corridor Report where detailed data on individual sites can be reviewed.

Sites listed in ***bold italics*** are in multiple databases.

Unmappable (orphan) sites are not considered in the foregoing analysis.

STANDARD ENVIRONMENTAL RECORDS

Federal NPL site list

NPL: National Priority List

A review of the NPL list, as provided by EDR, and dated 01/30/2020 has revealed that there is 1 NPL site within approximately1 mile of the requested target property.

Site	Address	Direction / Distance	Map ID / Focus Map(s)	Page
BECKMAN COULTER, INC Cerclis ID:: 901391 EPA Id: CAD048645444	***167 W. POPLAR AVE***	***W 1/2 - 1 (0.905 mi.)***	***Region / 11,13***	***56***

EXECUTIVE SUMMARY

Federal CERCLIS list

SEMS: Superfund Enterprise Management System

A review of the SEMS list, as provided by EDR, and dated 01/30/2020 has revealed that there is 1 SEMS site within approximately 0.5 miles of the requested target property.

Site	Address	Direction / Distance	Map ID / Focus Map(s)	Page
SEQUOIA NAT FOREST Site ID: 0903146 EPA Id: CA7122307641	SEQUOIA NAT FOREST	E 1/8 - 1/4 (0.223 mi.)	355 / 12	980

Federal CERCLIS NFRAP site list

SEMS-ARCHIVE: Superfund Enterprise Management System Archive

A review of the SEMS-ARCHIVE list, as provided by EDR, and dated 01/30/2020 has revealed that there are 5 SEMS-ARCHIVE sites within approximately 0.5 miles of the requested target property.

Site	Address	Direction / Distance	Map ID / Focus Map(s)	Page
AVE 168 - ABANDONED Site ID: 0904598 EPA Id: CAD983650037	AVE 168 & ROAD 168,	E 0 - 1/8 (0.038 mi.)	D89 / 12	297
ARMSTRONG OLIVE CO Site ID: 0900375 EPA Id: CAD982399826	18589 ROAD 232	WSW 1/8 - 1/4 (0.136 mi.)	BT299 / 3	781
STRATHMORE COUNTY DU Site ID: 0900089 EPA Id: CAD982359192	RD 256 AVE 196	NE 1/4 - 1/2 (0.256 mi.)	379 / 1	1037
EUCLID CITRUS ASSOCI Site ID: 0902045 EPA Id: CAD980814586	2 MI E OF	ENE 1/4 - 1/2 (0.296 mi.)	380 / 4	1038
INCOM INTERNATIONAL Site ID: 0901136 EPA Id: CAD009113093	***914 W PIONEER AVE***	***SW 1/4 - 1/2 (0.305 mi.)***	***381 / 9***	***1040***

Federal RCRA CORRACTS facilities list

CORRACTS: Corrective Action Report

A review of the CORRACTS list, as provided by EDR, and dated 12/16/2019 has revealed that there is 1 CORRACTS site within approximately1 mile of the requested target property.

Site	Address	Direction / Distance	Map ID / Focus Map(s)	Page
BECKMAN COULTER, INC EPA ID:: CAD048645444	***167 W. POPLAR AVE***	***W 1/2 - 1 (0.905 mi.)***	***Region / 11,13***	***56***

EXECUTIVE SUMMARY

Federal RCRA generators list

RCRA-LQG: RCRA - Large Quantity Generators

A review of the RCRA-LQG list, as provided by EDR, and dated 12/16/2019 has revealed that there is 1 RCRA-LQG site within approximately 0.25 miles of the requested target property.

Site	Address	Direction / Distance	Map ID / Focus Map(s)	Page
CVS PHARMACY NO 2944 EPA ID:: CAR000232769	***53 E OLIVE AVE***	***E 1/8 - 1/4 (0.201 mi.)***	***CG352 / 12***	***972***

RCRA-SQG: RCRA - Small Quantity Generators

A review of the RCRA-SQG list, as provided by EDR, and dated 12/16/2019 has revealed that there are 17 RCRA-SQG sites within approximately 0.25 miles of the requested target property.

Site	Address	Direction / Distance	Map ID / Focus Map(s)	Page
PRESS SHOP THE EPA ID:: CAD981634751	***120 W OLIVE***	***W 0 - 1/8 (0.016 mi.)***	***E26 / 12***	***175***
QUIRAM MTRS LTD EPA ID:: CAD982511719	***611 N SUNNYSIDE***	***ENE 0 - 1/8 (0.022 mi.)***	***H39 / 10***	***194***
FARMERS TRACTOR & EQ EPA ID:: CAD983591934	***1132 S MAIN ST***	***E 0 - 1/8 (0.025 mi.)***	***Q58 / 14***	***235***
CLEVENGER FORD BODY EPA ID:: CAR000002055	***731 N SUNNYSIDE ST***	***ENE 0 - 1/8 (0.029 mi.)***	***I71 / 10***	***272***
V&J AUTO MACHINE SHO EPA ID:: CAD982478182	***1255 N MAIN ST #6***	***NE 0 - 1/8 (0.037 mi.)***	***W86 / 9***	***293***
PORTERVILLE SCH DIST EPA ID:: CAD982348955	***534 N E***	***W 0 - 1/8 (0.057 mi.)***	***AI150 / 10***	***453***
RITE AID #5799 EPA ID:: CAR000213413	66 W MORTON AVE	E 0 - 1/8 (0.074 mi.)	AT195 / 10	543
CLEVENGER FORD EPA ID:: CAD981441173	***701 N MAIN ST***	***ENE 0 - 1/8 (0.075 mi.)***	***AU198 / 10***	***548***
AUTO KRAFT EPA ID:: CAD982471310	***830 N MAIN***	***ENE 0 - 1/8 (0.087 mi.)***	***AJ228 / 10***	***619***
STANDARD REGISTER CO EPA ID:: CAD058424136	***90 W POPLAR ST***	***W 0 - 1/8 (0.089 mi.)***	***BF235 / 12***	***626***
BONANZA PONTIAC CADI EPA ID:: CAD981161599	***559 N MAIN ST***	***E 0 - 1/8 (0.109 mi.)***	***AW262 / 10***	***679***
WALMART DISTRIBUTION EPA ID:: CAD983603986	***1300 F ST***	***W 1/8 - 1/4 (0.127 mi.)***	***BR289 / 14***	***754***
FAGGART BUICK INC EPA ID:: CAD981441652	***133 SO MAIN ST***	***E 1/8 - 1/4 (0.130 mi.)***	***BS292 / 12***	***762***
HADDAD PONT CAD OLDS EPA ID:: CAD982369852	320 W HENDERSON	WSW 1/8 - 1/4 (0.138 mi.)	BV304 / 10	785
BONANZA PONT CAD OLD EPA ID:: CAD981441298	***320 W HENDERSON***	***WSW 1/8 - 1/4 (0.138 mi.)***	***BV305 / 10***	***786***
PORTERVILLE CITY OF	291 N. MAIN ST	E 1/8 - 1/4 (0.151 mi.)	BY323 / 12	843

EPA ID:: CAD981438617				
MILLER EQUIPMENT DIV	***621 SOUTH E ST***	***W 1/8 - 1/4 (0.198 mi.)***	***349 / 12***	***927***
EPA ID:: CAD982499469				

State- and tribal - equivalent NPL

RESPONSE: State Response Sites

A review of the RESPONSE list, as provided by EDR, has revealed that there is 1 RESPONSE site within approximately1 mile of the requested target property.

Site	Address	Direction / Distance	Map ID / Focus Map(s)	Page
PORTERVILLE MGP	***309 S. MAIN STREET***	***E 0 - 1/8 (0.105 mi.)***	***BD256 / 12***	***670***
Database: RESPONSE, Date of Government Version: 10/28/2019				
Status: Active				
Facility Id: 60002076				

State- and tribal - equivalent CERCLIS

ENVIROSTOR: EnviroStor Database

A review of the ENVIROSTOR list, as provided by EDR, and dated 10/28/2019 has revealed that there are 15 ENVIROSTOR sites within approximately1 mile of the requested target property.

Site	Address	Direction / Distance	Map ID / Focus Map(s)	Page
HELENA CHEMICAL CO (	1315 S MAIN	W 0 - 1/8 (0.030 mi.)	T72 / 14	274
Facility Id: 54280047				
Status: Refer: Other Agency				
TEXACO INC (2) - BUL	1061 N MAIN	NE 0 - 1/8 (0.034 mi.)	V78 / 10	282
Facility Id: 54290072				
Status: Refer: RWQCB				
B.J.'S EXPRESS MART-	***90 W MORTON***	***E 0 - 1/8 (0.041 mi.)***	***C105 / 10***	***321***
Facility Id: 54290081				
Status: No Further Action				
PHILLIPS PETROLEUM	286 SOUTH E STREET	W 0 - 1/8 (0.064 mi.)	AK165 / 12	482
Facility Id: 54290069				
Status: Refer: RWQCB				
SO CAL GAS/PORTERVIL	***LOCUST & HATCHETT ST***	***E 0 - 1/8 (0.085 mi.)***	***BD226 / 12***	***614***
Facility Id: 54490016				
Status: Certified O&M - Land Use Restrictions Only				
PORTERVILLE MGP	***309 S. MAIN STREET***	***E 0 - 1/8 (0.105 mi.)***	***BD256 / 12***	***670***
Facility Id: 60002076				
Status: Active				
SHELL OIL CO (6)	501 SOUTH E STREET	WSW 1/8 - 1/4 (0.138 mi.)	309 / 12	803
Facility Id: 54290055				
Status: Refer: Other Agency				
HARMONY MAGNET HIGH	***19429 ROAD 228***	***WSW 1/8 - 1/4 (0.156 mi.)***	***CB332 / 1***	***861***

Facility Id: 60000331 Status: Certified				
INCOM INTERNATIONAL Facility Id: 54360004 Status: Refer: Other Agency	***914 W PIONEER AVE***	***SW 1/4 - 1/2 (0.305 mi.)***	***381 / 9***	***1040***
PORTERVILLE PCE PLUM Facility Id: 60001216 Status: Active	NO ADDRESS-PRELIMINA	SW 1/4 - 1/2 (0.426 mi.)	394 / 9	1105
BECKMAN INSTRUMENTS, Facility Id: 71002426 Facility Id: 80001400 Status: Refer: Other Agency Status: Refer: SMBRP	***167 W POPLAR AVE***	***W 1/4 - 1/2 (0.430 mi.)***	***CP399 / 12***	***1122***
BECKMAN INSTRUMENTS, Facility Id: 54360008 Status: Active	***167 WEST POPLAR AVEN***	***W 1/4 - 1/2 (0.430 mi.)***	***CP401 / 12***	***1141***
NORTH PROSPECT STREE Facility Id: 54010013 Status: Certified	***NORTH PROSPECT STREE***	***WSW 1/2 - 1 (0.532 mi.)***	***405 / 6***	***1152***
PORTERVILLE NEW ELEM Facility Id: 54400001 Status: No Further Action	***PLANO STREET/OLIVE A***	***E 1/2 - 1 (0.602 mi.)***	***406 / 12***	***1156***
GOLDEN STATE SPREADE Facility Id: 54070295 Status: No Further Action	812 WEST TOMAH	W 1/2 - 1 (0.926 mi.)	407 / 11	1159

State and tribal leaking storage tank lists

LUST: Geotracker's Leaking Underground Fuel Tank Report

A review of the LUST list, as provided by EDR, has revealed that there are 32 LUST sites within approximately 0.5 miles of the requested target property.

Site	Address	Direction / Distance	Map ID / Focus Map(s)	Page
E.D. DINKENS & SON M Database: LUST REG 5, Date of Government Version: 07/01/2008 Database: LUST, Date of Government Version: 12/09/2019 Status: Completed - Case Closed Status: Case Closed Global Id: T0610700153	***720 MAIN S***	***E 0 - 1/8 (0.012 mi.)***	***G16 / 12***	***98***
MCCAULLEY'S TROPHY S Database: LUST REG 5, Date of Government Version: 07/01/2008 Database: LUST, Date of Government Version: 12/09/2019 Status: Completed - Case Closed Status: Case Closed Global Id: T0610700139	***744 MAIN***	***E 0 - 1/8 (0.012 mi.)***	***G17 / 12***	***100***
PORTERVILLE COLLEGE Database: LUST REG 5, Date of Government Version: 07/01/2008 Database: LUST, Date of Government Version: 12/09/2019	***900 MAIN***	***E 0 - 1/8 (0.019 mi.)***	***31 / 12***	***183***

Status: Completed - Case Closed
Status: Case Closed
Global Id: T0610700382

ED'S CARS & TIRES ***19595 ORANGE BELT*** ***ENE 0 - 1/8 (0.023 mi.)*** ***J41 / 1*** ***198***
Database: LUST REG 5, Date of Government Version: 07/01/2008
Database: LUST, Date of Government Version: 12/09/2019
Status: Completed - Case Closed
Status: Preliminary site assessment workplan submitted
Global Id: T0610700168

PINKY'S LIQUOR ***19534 ORANGE BELT DR*** ***ENE 0 - 1/8 (0.025 mi.)*** ***L60 / 1*** ***242***
Database: LUST REG 5, Date of Government Version: 07/01/2008
Database: LUST, Date of Government Version: 12/09/2019
Status: Completed - Case Closed
Status: Remedial action (cleanup) Underway
Global Id: T0610700372

PORTERVILLE FEED STO ***20 D ST S*** ***E 0 - 1/8 (0.033 mi.)*** ***E76 / 12*** ***278***
Database: LUST REG 5, Date of Government Version: 07/01/2008
Database: LUST, Date of Government Version: 12/09/2019
Status: Completed - Case Closed
Status: Case Closed
Global Id: T0610700128

LEN'S ELECTRO TUNE ***148 D*** ***E 0 - 1/8 (0.034 mi.)*** ***U77 / 12*** ***280***
Database: LUST REG 5, Date of Government Version: 07/01/2008
Database: LUST, Date of Government Version: 12/09/2019
Status: Completed - Case Closed
Status: Case Closed
Global Id: T0610700210

R. E. HAVENS, INC. ***336 E S*** ***W 0 - 1/8 (0.044 mi.)*** ***AB116 / 12*** ***355***
Database: LUST REG 5, Date of Government Version: 07/01/2008
Status: Preliminary site assessment underway

PORTERVILLE SCH DIST ***534 N E*** ***W 0 - 1/8 (0.057 mi.)*** ***AI150 / 10*** ***453***
Database: LUST REG 5, Date of Government Version: 07/01/2008
Database: LUST, Date of Government Version: 12/09/2019
Status: Completed - Case Closed
Status: Remedial action (cleanup) Underway
Global Id: T0610700408

C & S DISTRIBUTING ***65 DATE*** ***E 0 - 1/8 (0.070 mi.)*** ***AO177 / 12*** ***507***
Database: LUST REG 5, Date of Government Version: 07/01/2008
Database: LUST, Date of Government Version: 12/09/2019
Status: Completed - Case Closed
Status: Case Closed
Global Id: T0610700002

SILVAS OIL COMPANY ***336 SOUTH E ST*** ***W 0 - 1/8 (0.071 mi.)*** ***AP180 / 12*** ***517***
Database: LUST, Date of Government Version: 12/09/2019
Status: Completed - Case Closed
Global Id: T10000005212

PORTERVILLE TRUSS & ***477 MAIN ST S*** ***ENE 0 - 1/8 (0.073 mi.)*** ***AR187 / 12*** ***528***
Database: LUST REG 5, Date of Government Version: 07/01/2008
Database: LUST, Date of Government Version: 12/09/2019
Status: Completed - Case Closed
Status: Post remedial action monitoring
Global Id: T0610700119

RINCON'S INDEPENDENT 19654 ORANGE BELT DR NNE 0 - 1/8 (0.073 mi.) AS191 / 1 535
Database: LUST REG 5, Date of Government Version: 07/01/2008

Status: Leak being confirmed

RINCON'S INDEPENDENT	19654 ORANGE BELT DR	NNE 0 - 1/8 (0.073 mi.)	AS192 / 1	535

Database: LUST, Date of Government Version: 12/09/2019
Status: Completed - Case Closed
Global Id: T0610715352

JACK GRIGGS INC	***73 W VINE ST***	***E 0 - 1/8 (0.080 mi.)***	***AY212 / 12***	***585***

Database: LUST REG 5, Date of Government Version: 07/01/2008
Database: LUST, Date of Government Version: 12/09/2019
Status: Completed - Case Closed
Status: Pollution Characterization
Global Id: T0610700420

STARK PACKING CORP	***22820 AVENUE 196***	***NW 0 - 1/8 (0.080 mi.)***	***AZ214 / 1***	***594***

Database: LUST REG 5, Date of Government Version: 07/01/2008
Database: LUST, Date of Government Version: 12/09/2019
Status: Completed - Case Closed
Status: Case Closed
Global Id: T0610791987

EYSTER PROPERTY	***1008 N. JAYE ST***	***SW 0 - 1/8 (0.083 mi.)***	***BA215 / 9***	***598***

Database: LUST, Date of Government Version: 12/09/2019
Status: Open - Site Assessment
Global Id: T0610700256

EYSTER PROPERTY	***1008 JAYE ST***	***SW 0 - 1/8 (0.083 mi.)***	***BA216 / 9***	***601***

Database: LUST REG 5, Date of Government Version: 07/01/2008
Status: Preliminary site assessment underway

STRATHMORE PACKING H	***19757 ORANGE BELT DR***	***NNW 1/8 - 1/4 (0.157 mi.)***	***CC333 / 1***	***871***

Database: LUST REG 5, Date of Government Version: 07/01/2008
Database: LUST, Date of Government Version: 12/09/2019
Status: Completed - Case Closed
Status: Case Closed
Global Id: T0610700069

SUNRISE HANDY MARKET	***23013 AVE 196***	***ENE 1/8 - 1/4 (0.164 mi.)***	***CD337 / 1***	***891***

Database: LUST REG 5, Date of Government Version: 07/01/2008
Database: LUST, Date of Government Version: 12/09/2019
Status: Completed - Case Closed
Status: Leak being confirmed
Global Id: T0610700012

B J'S EXPRESS	***284 OLIVE***	***W 1/8 - 1/4 (0.237 mi.)***	***CH360 / 12***	***987***

Database: LUST REG 5, Date of Government Version: 07/01/2008
Database: LUST, Date of Government Version: 12/09/2019
Status: Completed - Case Closed
Status: Case Closed
Global Id: T0610700397

LUCKY 7 FOOD STORE	***90 OLIVE***	***E 1/4 - 1/2 (0.250 mi.)***	***CK378 / 12***	***1035***

Database: LUST REG 5, Date of Government Version: 07/01/2008
Database: LUST, Date of Government Version: 12/09/2019
Status: Completed - Case Closed
Status: Case Closed
Global Id: T0610700365

STRATHMORE UNION ELE	23024 AVE 198	NE 1/4 - 1/2 (0.322 mi.)	CL382 / 1	1056

Database: LUST REG 5, Date of Government Version: 07/01/2008
Status: Case Closed

STRATHORE UNION ELEM	***23024 198***	***NE 1/4 - 1/2 (0.322 mi.)***	***CL383 / 1***	***1056***

Database: LUST, Date of Government Version: 12/09/2019

Status: Completed - Case Closed
Global Id: T0610700123

KURZ TRUCKING	***23139 AVE 196***	***ENE 1/4 - 1/2 (0.323 mi.)***	***384 / 1***	***1058***

Database: LUST REG 5, Date of Government Version: 07/01/2008
Database: LUST, Date of Government Version: 12/09/2019
Status: Open - Site Assessment
Status: Pollution Characterization
Global Id: T0610700052

TRI CITRUS	***23744 AVE 181***	***ENE 1/4 - 1/2 (0.336 mi.)***	***CM385 / 4***	***1064***

Database: LUST, Date of Government Version: 12/09/2019
Status: Completed - Case Closed
Global Id: T0610700079

TRI CITRUS	***23744 AVENUE 181***	***ENE 1/4 - 1/2 (0.336 mi.)***	***CM386 / 4***	***1091***

Database: LUST REG 5, Date of Government Version: 07/01/2008
Status: Case Closed

SIERRA MINI MART	***368 OLIVE W***	***W 1/4 - 1/2 (0.344 mi.)***	***387 / 12***	***1093***

Database: LUST REG 5, Date of Government Version: 07/01/2008
Database: LUST, Date of Government Version: 12/09/2019
Status: Completed - Case Closed
Status: Case Closed
Global Id: T0610700129

RICHARD SIERRA	***80 A ST S***	***E 1/4 - 1/2 (0.347 mi.)***	***CN388 / 12***	***1095***

Database: LUST REG 5, Date of Government Version: 07/01/2008
Database: LUST, Date of Government Version: 12/09/2019
Status: Completed - Case Closed
Status: Case Closed
Global Id: T0610700140

PORTERVILLE ROAD YAR	***1243 W NORTH GRAND A***	***WSW 1/4 - 1/2 (0.403 mi.)***	***CO392 / 6***	***1099***

Database: LUST, Date of Government Version: 12/09/2019
Status: Completed - Case Closed
Global Id: T0610700133

PORTERVILLE ROAD YAR	1243 W NORTH GRAND A	WSW 1/4 - 1/2 (0.403 mi.)	CO393 / 6	1105

Database: LUST REG 5, Date of Government Version: 07/01/2008
Status: Case Closed

HYDROKLEEN SYSTEMS	***200 HENDERSON E***	***ENE 1/4 - 1/2 (0.457 mi.)***	***CQ402 / 10***	***1147***

Database: LUST REG 5, Date of Government Version: 07/01/2008
Database: LUST, Date of Government Version: 12/09/2019
Status: Completed - Case Closed
Status: Preliminary site assessment underway
Global Id: T0610700414

CPS-SLIC: Statewide SLIC Cases

A review of the CPS-SLIC list, as provided by EDR, has revealed that there are 7 CPS-SLIC sites within approximately 0.5 miles of the requested target property.

Site	Address	Direction / Distance	Map ID / Focus Map(s)	Page
E.D. DINKENS & SON M	***720 MAIN***	***E 0 - 1/8 (0.024 mi.)***	***G54 / 12***	***231***

Database: CPS-SLIC, Date of Government Version: 12/09/2019
Facility Status: Completed - Case Closed

Global Id: SL205084268

FRIENDS LUMBER INC.	***131 W. ORANGE AVENUE***	***W 0 - 1/8 (0.047 mi.)***	***130 / 12***	***393***

Database: CPS-SLIC, Date of Government Version: 12/09/2019
Facility Status: Completed - Case Closed
Global Id: SL0610723833

BOB'S PETRO PRODUCTS	***11 E YATES***	***E 0 - 1/8 (0.050 mi.)***	***AG137 / 14***	***401***

Database: CPS-SLIC, Date of Government Version: 12/09/2019
Facility Status: Informational Item
Global Id: SL375384617

R.E. HAVENS INC.	***336 S E ST***	***W 0 - 1/8 (0.071 mi.)***	***AP179 / 12***	***514***

Database: CPS-SLIC, Date of Government Version: 12/09/2019
Facility Status: Completed - Case Closed
Global Id: T0610700252

RAY'S AUTOMOTIVE	***299 S MAIN***	***E 0 - 1/8 (0.107 mi.)***	***BD257 / 12***	***674***

Database: CPS-SLIC, Date of Government Version: 12/09/2019
Facility Status: Completed - Case Closed
Global Id: SLT5FQ951086

INCOM INTERNATIONAL	***914 W PIONEER AVE***	***SW 1/4 - 1/2 (0.305 mi.)***	***381 / 9***	***1040***

Database: CPS-SLIC, Date of Government Version: 12/09/2019
Facility Status: Completed - Case Closed
Global Id: SL205734285

GOLDEN VALLEY CITRUS	***19979 MEREDITH DRIVE***	***NNW 1/4 - 1/2 (0.499 mi.)***	***404 / 1***	***1151***

Database: CPS-SLIC, Date of Government Version: 12/09/2019
Facility Status: Open - Remediation
Global Id: T10000004456

State and tribal registered storage tank lists

UST: Active UST Facilities

A review of the UST list, as provided by EDR, has revealed that there are 19 UST sites within approximately 0.25 miles of the requested target property.

Site	Address	Direction / Distance	Map ID / Focus Map(s)	Page
STRATHMORE LIQUOR	19534 ORANGE BELT DR	ENE 0 - 1/8 (0.025 mi.)	L59 / 1	241

Database: UST, Date of Government Version: 12/09/2019
Facility Id: FA1000070

PINKY S LIQUOR	19534 ORANGE BELT DR	ENE 0 - 1/8 (0.025 mi.)	L61 / 1	264

Database: UST CLOSURE, Date of Government Version: 12/06/2019

MORTON EXPRESS MART	90 W MORTON AVE	E 0 - 1/8 (0.041 mi.)	C103 / 10	320

Database: UST, Date of Government Version: 12/09/2019
Facility Id: FA1000068

D STREET CHEVRON	244 D ST	E 0 - 1/8 (0.044 mi.)	AA115 / 12	355

Database: UST, Date of Government Version: 12/09/2019
Facility Id: FA1000099

D STREET CHEVRON	244 N D ST	E 0 - 1/8 (0.046 mi.)	AA126 / 12	391

Database: UST, Date of Government Version: 12/09/2019
Facility Id: FA1000099

D STREET VALERO	244 N D ST	E 0 - 1/8 (0.046 mi.)	AA127 / 12	392

Database: UST, Date of Government Version: 12/09/2019

Facility Id: FA1000099				
VALLEY PACIFIC PETRO Database: UST, Date of Government Version: 12/09/2019 Facility Id: FA1000357	11 E YATES AVE	E 0 - 1/8 (0.050 mi.)	AG139 / 14	403
AT&T CALIFORNIA - SD Database: UST, Date of Government Version: 12/09/2019 Facility Id: FA1016403	149 N HOCKETT ST	E 0 - 1/8 (0.078 mi.)	AX206 / 12	570
JACK GRIGGS-BULK PLA Database: UST, Date of Government Version: 12/09/2019 Facility Id: FA1003366	73 W VINE AVE	E 0 - 1/8 (0.080 mi.)	AY210 / 12	578
FAMILY MINI MART Database: UST, Date of Government Version: 12/09/2019 Facility Id: FA1023596	575 N MAIN ST	E 0 - 1/8 (0.117 mi.)	BN270 / 10	704
SUNSHINE HANDY MARKE Database: UST, Date of Government Version: 12/09/2019 Facility Id: FA1000217	227 S MAIN ST	E 0 - 1/8 (0.120 mi.)	BP282 / 12	741
WAL-MART DIST CENTER Database: UST, Date of Government Version: 12/09/2019 Facility Id: FA1000757	1300 S. F ST	W 1/8 - 1/4 (0.127 mi.)	BR286 / 14	745
WALMART DISTRIBUTION Database: UST, Date of Government Version: 12/09/2019 Facility Id: FA1000757	1300 S F ST	W 1/8 - 1/4 (0.127 mi.)	BR290 / 14	758
C & L MINI MART Database: UST, Date of Government Version: 12/09/2019 Facility Id: FA1038884	11 W OLIVE AVE	E 1/8 - 1/4 (0.140 mi.)	BO315 / 12	833
STRATHMORE HANDY MAR Database: UST, Date of Government Version: 12/09/2019 Facility Id: FA1000298	23013 AVE 196	ENE 1/8 - 1/4 (0.164 mi.)	CD335 / 1	887
BR'S FOOD MART Database: UST, Date of Government Version: 12/09/2019 Facility Id: FA1029953	284 W OLIVE AVE	W 1/8 - 1/4 (0.239 mi.)	CH361 / 12	988
AMANDA HERGESHEIMER Database: UST, Date of Government Version: 12/09/2019 Facility Id: FA0003590	23087 AVE 196	ENE 1/8 - 1/4 (0.248 mi.)	CI367 / 1	1006
LA TIENDA MARKET Database: UST, Date of Government Version: 12/09/2019 Facility Id: FA0003590	23087 AVE 196	ENE 1/8 - 1/4 (0.248 mi.)	CI370 / 1	1013
SUPER 7 BEER & FOOD, Database: UST, Date of Government Version: 12/09/2019 Facility Id: FA1013797	90 E OLIVE AVE	E 1/8 - 1/4 (0.250 mi.)	CK375 / 12	1024

AST: Aboveground Petroleum Storage Tank Facilities

A review of the AST list, as provided by EDR, has revealed that there are 16 AST sites within approximately 0.25 miles of the requested target property.

Site	Address	Direction / Distance	Map ID / Focus Map(s)	Page
Not reported Database: AST, Date of Government Version: 07/06/2016	1061 N MAIN ST	NE 0 - 1/8 (0.034 mi.)	V79 / 10	283
RM PARKS INC - BULK Database: AST, Date of Government Version: 07/06/2016	1061 N MAIN ST	NE 0 - 1/8 (0.034 mi.)	V81 / 10	284

EXECUTIVE SUMMARY

Site	Address	Direction / Distance	Map ID / Focus Map(s)	Page
VIKING READY MIX #12 Database: AST, Date of Government Version: 07/06/2016	937 W NORTHGRAND AVE	SW 0 - 1/8 (0.040 mi.)	X96 / 6	306
Not reported Database: AST, Date of Government Version: 07/06/2016	937 W NORTHGRAND	SW 0 - 1/8 (0.040 mi.)	X98 / 6	307
LENS ELECTRO TUNE Database: AST, Date of Government Version: 07/06/2016	***148 N D ST***	***E 0 - 1/8 (0.046 mi.)***	***U120 / 12***	***360***
CALTRANS-PORTERVILLE Database: AST, Date of Government Version: 07/06/2016	1331 S 2ND ST	E 0 - 1/8 (0.054 mi.)	AH142 / 14	408
Not reported Database: AST, Date of Government Version: 07/06/2016	534 N E ST	W 0 - 1/8 (0.057 mi.)	AI153 / 10	461
Not reported Database: AST, Date of Government Version: 07/06/2016	336 S E ST	W 0 - 1/8 (0.071 mi.)	AP183 / 12	524
RA MARTINEZ TRANSPOR Database: AST, Date of Government Version: 07/06/2016	23264 AVE 188	ENE 0 - 1/8 (0.072 mi.)	AQ184 / 4	524
Not reported Database: AST, Date of Government Version: 07/06/2016	23264 AVE 188	ENE 0 - 1/8 (0.072 mi.)	AQ186 / 4	528
BLUESKY AUTO GROUP D Database: AST, Date of Government Version: 07/06/2016	701 N MAIN ST	ENE 0 - 1/8 (0.075 mi.)	AU197 / 10	547
WALMART DISTRIBUTION Database: AST, Date of Government Version: 07/06/2016	1300 S F ST	W 1/8 - 1/4 (0.127 mi.)	BR288 / 14	753
Not reported Database: AST, Date of Government Version: 07/06/2016	133 S MAIN ST	E 1/8 - 1/4 (0.130 mi.)	BS295 / 12	774
FRONTIER CALIFORNIA Database: AST, Date of Government Version: 07/06/2016	22900 BRUCE STREET	NE 1/8 - 1/4 (0.137 mi.)	BU300 / 1	782
Not reported Database: AST, Date of Government Version: 07/06/2016	22900 BRUCE ST	NE 1/8 - 1/4 (0.137 mi.)	BU301 / 1	783
MELVINS TIRE & AUTO Database: AST, Date of Government Version: 07/06/2016	134 S MAIN ST	E 1/8 - 1/4 (0.155 mi.)	BS330 / 12	859

State and tribal voluntary cleanup sites

VCP: Voluntary Cleanup Program Properties

A review of the VCP list, as provided by EDR, and dated 10/28/2019 has revealed that there is 1 VCP site within approximately 0.5 miles of the requested target property.

Site	Address	Direction / Distance	Map ID / Focus Map(s)	Page
SO CAL GAS/PORTERVIL Status: Certified O&M - Land Use Restrictions Only Facility Id: 54490016	***LOCUST & HATCHETT ST***	***E 0 - 1/8 (0.085 mi.)***	***BD226 / 12***	***614***

EXECUTIVE SUMMARY

ADDITIONAL ENVIRONMENTAL RECORDS

Local Lists of Landfill / Solid Waste Disposal Sites

WMUDS/SWAT: Waste Management Unit Database

A review of the WMUDS/SWAT list, as provided by EDR, and dated 04/01/2000 has revealed that there are 4 WMUDS/SWAT sites within approximately 0.5 miles of the requested target property.

Site	Address	Direction / Distance	Map ID / Focus Map(s)	Page
ARMSTRONG OLIVE COMP	18589 ROAD 232	WSW 1/8 - 1/4 (0.136 mi.)	BT298 / 3	780
BECKMAN INSTRUMENTS,	***167 WEST POPLAR AVEN***	***W 1/4 - 1/2 (0.430 mi.)***	***CP397 / 12***	***1111***
BECKMAN INST., PORTE	167 W. POPLAR AVE	W 1/4 - 1/2 (0.430 mi.)	CP398 / 12	1121
JABIL CORPORATION NY	***167 W POPLAR AVE***	***W 1/4 - 1/2 (0.430 mi.)***	***CP400 / 12***	***1126***

SWRCY: Recycler Database

A review of the SWRCY list, as provided by EDR, and dated 12/09/2019 has revealed that there are 3 SWRCY sites within approximately 0.5 miles of the requested target property.

Site	Address	Direction / Distance	Map ID / Focus Map(s)	Page
HERMANOS CABRERA REC Cert Id: RC272158.001	299 S MAIN	E 0 - 1/8 (0.107 mi.)	BD258 / 12	676
PORTERVILLE SHELTERE Cert Id: RC0064	***187 W OLIVE AVE***	***W 0 - 1/8 (0.112 mi.)***	***BL264 / 12***	***697***
ANDRADE RECYCLING Cert Id: RC262850.001	***19847 1/2 ORANGE BEL***	***NNW 1/4 - 1/2 (0.349 mi.)***	***390 / 1***	***1098***

Local Lists of Hazardous waste / Contaminated Sites

HIST Cal-Sites: Historical Calsites Database

A review of the HIST Cal-Sites list, as provided by EDR, and dated 08/08/2005 has revealed that there is 1 HIST Cal-Sites site within approximately1 mile of the requested target property.

Site	Address	Direction / Distance	Map ID / Focus Map(s)	Page
BECKMAN INSTRUMENTS,	***167 WEST POPLAR AVEN***	***W 1/4 - 1/2 (0.430 mi.)***	***CP397 / 12***	***1111***

SCH: School Property Evaluation Program

A review of the SCH list, as provided by EDR, and dated 10/28/2019 has revealed that there is 1 SCH site within approximately 0.25 miles of the requested target property.

Site	Address	Direction / Distance	Map ID / Focus Map(s)	Page
HARMONY MAGNET HIGH Facility Id: 60000331 Status: Certified	***19429 ROAD 228***	***WSW 1/8 - 1/4 (0.156 mi.)***	***CB332 / 1***	***861***

EXECUTIVE SUMMARY

CERS HAZ WASTE: CERS HAZ WASTE

A review of the CERS HAZ WASTE list, as provided by EDR, and dated 10/21/2019 has revealed that there are 36 CERS HAZ WASTE sites within approximately 0.25 miles of the requested target property.

Site	Address	Direction / Distance	Map ID / Focus Map(s)	Page
MILINICH BODY WORKS	631 N SUNNYSIDE ST	ENE 0 - 1/8 (0.013 mi.)	H19 / 10	165
PORTERVILLE COLLISON	***721 N SUNNYSIDE ST***	***ENE 0 - 1/8 (0.016 mi.)***	***I23 / 10***	***169***
LLOYDS TRANSMISSION	***673 N SUNNYSIDE ST***	***ENE 0 - 1/8 (0.016 mi.)***	***K28 / 10***	***177***
QUALITY CLEANERS	***21 N D ST***	***E 0 - 1/8 (0.024 mi.)***	***P49 / 12***	***209***
FARMERS TRACTOR & EQ	***1132 S MAIN ST***	***E 0 - 1/8 (0.025 mi.)***	***Q58 / 14***	***235***
TONY'S RADIATOR SERV	***80 W ORANGE AVE***	***E 0 - 1/8 (0.038 mi.)***	***M91 / 12***	***299***
PCI PORTERVILLE	***60 S E ST***	***W 0 - 1/8 (0.041 mi.)***	***Y107 / 12***	***324***
ALEX'S AUTO REPAIR &	94 S D ST	E 0 - 1/8 (0.042 mi.)	Z111 / 12	330
LALANNES INC	***64 S D ST***	***E 0 - 1/8 (0.042 mi.)***	***Z114 / 12***	***334***
LENS ELECTRO TUNE	***148 N D ST***	***E 0 - 1/8 (0.046 mi.)***	***U120 / 12***	***360***
VPPS - PORTERVILLE P	***11 E YATES AVE***	***E 0 - 1/8 (0.050 mi.)***	***AG140 / 14***	***403***
CALTRANS-PORTERVILLE	***1331 S 2ND ST***	***E 0 - 1/8 (0.054 mi.)***	***AH144 / 14***	***443***
VALLEY MOTORS	***832 N MAIN ST***	***ENE 0 - 1/8 (0.061 mi.)***	***AD161 / 10***	***475***
DOLLAR GENERAL #1546	***22825 AVENUE 196***	***W 0 - 1/8 (0.065 mi.)***	***AM168 / 1***	***484***
CARROLL'S TIRE WAREH	***981 W NORTHGRAND AVE***	***WSW 0 - 1/8 (0.066 mi.)***	***AE175 / 6***	***503***
RITE AID #5799	66 W MORTON AVE	E 0 - 1/8 (0.074 mi.)	AT194 / 10	538
BLUESKY AUTO GROUP D	***701 N MAIN ST***	***ENE 0 - 1/8 (0.075 mi.)***	***AU200 / 10***	***552***
AT&T CALIFORNIA - SD	***149 N HOCKETT ST***	***E 0 - 1/8 (0.078 mi.)***	***AX207 / 12***	***571***
DOLLAR TREE #06313	***50 W OLIVE AVE STE C***	***E 0 - 1/8 (0.084 mi.)***	***BC224 / 12***	***610***
AT&T MOBILITY - PORT	***40 W CLEVELAND AVE***	***E 0 - 1/8 (0.088 mi.)***	***BE233 / 12***	***624***
PRO DOCUMENT SOLUTIO	***90 W POPLAR AVE***	***W 0 - 1/8 (0.089 mi.)***	***BF238 / 12***	***630***
PORTERVILLE CONCRETE	***474 S MAIN STREET***	***ENE 0 - 1/8 (0.091 mi.)***	***BH243 / 12***	***637***
THE RECYCLE DEPOT	***81 E GIBBONS AVE***	***E 0 - 1/8 (0.092 mi.)***	***BI245 / 14***	***650***
GV TRANSMISSION SHOP	734 N MAIN ST	ENE 0 - 1/8 (0.096 mi.)	BJ251 / 10	660
O'REILLY AUTO PARTS	***300 W HENDERSON AVE***	***WSW 0 - 1/8 (0.104 mi.)***	***BK255 / 10***	***667***
WAL-MART DISTRIBUTIO	***1300 S F ST***	***W 1/8 - 1/4 (0.127 mi.)***	***BR287 / 14***	***745***
FAGGART AUTO	***133 S MAIN ST***	***E 1/8 - 1/4 (0.130 mi.)***	***BS294 / 12***	***767***
MENDEZ AUTO REPAIR	***21 E ORANGE AVE***	***E 1/8 - 1/4 (0.131 mi.)***	***BP296 / 12***	***775***
TDG OPERATIONS, LLC	***600 S E ST***	***W 1/8 - 1/4 (0.138 mi.)***	***BW308 / 12***	***799***
C & L LUBE CENTER	***11 W OLIVE AVE***	***E 1/8 - 1/4 (0.140 mi.)***	***BO312 / 12***	***825***
TSC-TRANSMISSION SER	***230 S MAIN ST***	***E 1/8 - 1/4 (0.143 mi.)***	***BP319 / 12***	***836***
RIO GRANDE COLD STOR	***2450 S. MAIN ST.***	***S 1/8 - 1/4 (0.154 mi.)***	***CA326 / 16***	***846***
MELVINS TIRE & AUTO	***134 S MAIN ST***	***E 1/8 - 1/4 (0.155 mi.)***	***BS328 / 12***	***851***
PORTERVILLE COLLEGE	***100 E COLLEGE AVE***	***E 1/8 - 1/4 (0.165 mi.)***	***CE340 / 14***	***906***
PSW	***727 S E ST***	***W 1/8 - 1/4 (0.171 mi.)***	***CF342 / 12***	***919***
CVS PHARMACY #2944	***53 E OLIVE AVE***	***E 1/8 - 1/4 (0.201 mi.)***	***CG351 / 12***	***953***

Local Lists of Registered Storage Tanks

SWEEPS UST: SWEEPS UST Listing

A review of the SWEEPS UST list, as provided by EDR, and dated 06/01/1994 has revealed that there are 45 SWEEPS UST sites within approximately 0.25 miles of the requested target property.

Site	Address	Direction / Distance	Map ID / Focus Map(s)	Page
RINCONS INDEPENDENT Status: A	19554 ORANGEBELT DR	ENE 0 - 1/8 (0.020 mi.)	L33 / 1	186

Tank Status: A Comp Number: 43				
BOB'S PETRO FULL SER Status: A Tank Status: A Comp Number: 99	***244 S D ST***	***E 0 - 1/8 (0.020 mi.)***	***M34 / 12***	***188***
PORTERVILLE COLLEGE Status: A Tank Status: A Comp Number: 273	***900 S MAIN ST***	***E 0 - 1/8 (0.021 mi.)***	***N37 / 14***	***192***
DULAYS RANCH MARKET Status: A Tank Status: A Comp Number: 235	***17806 ORANGEBELT***	***ENE 0 - 1/8 (0.023 mi.)***	***A42 / 6***	***201***
CEMO'S AUTO WRECKING Status: A Tank Status: A Comp Number: 46793	***1388 S MAIN***	***E 0 - 1/8 (0.023 mi.)***	***O48 / 14***	***207***
E D DINKINS AND SON Status: A Tank Status: A Comp Number: 44255	***720 S MAIN ST***	***E 0 - 1/8 (0.024 mi.)***	***G56 / 12***	***232***
FARMERS TRACTOR & EQ Status: A Tank Status: A Comp Number: 1926	***1132 S MAIN ST***	***E 0 - 1/8 (0.025 mi.)***	***Q58 / 14***	***235***
ONITVEROS TRUCKING Status: A Tank Status: A Comp Number: 307	***18234 ORANGE BELT DR***	***ENE 0 - 1/8 (0.026 mi.)***	***63 / 4***	***265***
C & S DISTRIBUTING Status: A Tank Status: A Comp Number: 304	***65 W DATE***	***E 0 - 1/8 (0.028 mi.)***	***S70 / 12***	***271***
SEQUOIA ROCK COMPANY Status: A Tank Status: A Comp Number: 259	937 N GRAND W	SW 0 - 1/8 (0.040 mi.)	X95 / 6	306
B.J.'S EXPRESS MART- Status: A Tank Status: A Comp Number: 68	***90 W MORTON***	***E 0 - 1/8 (0.041 mi.)***	***C105 / 10***	***321***
STRATHOMORE FIRE STA Status: A Tank Status: A Comp Number: 139	22908 AVENUE 196	ENE 0 - 1/8 (0.042 mi.)	J109 / 1	328
LALANNES INC Status: A Tank Status: A Comp Number: 52966	***64 S D ST***	***E 0 - 1/8 (0.042 mi.)***	***Z114 / 12***	***334***
R.E. HAVENS INC.	***336 S 'E' ST***	***W 0 - 1/8 (0.044 mi.)***	***AB117 / 12***	***356***

Status: A Tank Status: A Comp Number: 52107				
LENS ELECTRO TUNE Status: A Tank Status: A Comp Number: 28	***148 N D ST***	***E 0 - 1/8 (0.046 mi.)***	***U120 / 12***	***360***
PORTERVILLE TRAILER Status: A Tank Status: A Comp Number: 41006	***1085 LINDA VISTA***	***WSW 0 - 1/8 (0.047 mi.)***	***AC129 / 6***	***393***
SPRINGVILLE MOBILE H Status: A Tank Status: A Comp Number: 50275	***975 N GRAND***	***WSW 0 - 1/8 (0.049 mi.)***	***AE132 / 6***	***396***
BOB'S PETRO PRODUCTS Status: A Tank Status: A Comp Number: 357	***11 E YATES***	***E 0 - 1/8 (0.050 mi.)***	***AG137 / 14***	***401***
CALTRANS - PORTERVIL Status: A Tank Status: A Comp Number: 159	***1331 S 2ND ST***	***E 0 - 1/8 (0.054 mi.)***	***AH145 / 14***	***447***
WAREHOUSE/MAINTENANC Status: A Tank Status: A Comp Number: 263	***534 N E ST***	***W 0 - 1/8 (0.057 mi.)***	***AI155 / 10***	***462***
LAMB PROPERTY Status: A Tank Status: A Comp Number: 32883	***23433 AVENUE 184***	***ENE 0 - 1/8 (0.066 mi.)***	***AN171 / 4***	***499***
CLEVENGER FORD Status: A Tank Status: A Comp Number: 44365	***701 N MAIN ST***	***ENE 0 - 1/8 (0.075 mi.)***	***AU198 / 10***	***548***
WILSHIRE PAINT CO Status: A Tank Status: A Comp Number: 147	***61 W NORTH ST***	***E 0 - 1/8 (0.077 mi.)***	***AW202 / 10***	***558***
PACIFIC BELL Status: A Tank Status: A Comp Number: 16403	***149 HOCKETT STREET***	***E 0 - 1/8 (0.078 mi.)***	***AX205 / 12***	***562***
JACK GRIGGS INC Status: A Tank Status: A Comp Number: 3366	***73 W VINE ST***	***E 0 - 1/8 (0.080 mi.)***	***AY212 / 12***	***585***
STARK PACKING CORP Status: A Tank Status: A Comp Number: 57675	***22820 AVENUE 196***	***NW 0 - 1/8 (0.080 mi.)***	***AZ214 / 1***	***594***
DALE'S MUFFLER	***806 N MAIN***	***ENE 0 - 1/8 (0.083 mi.)***	***BB217 / 10***	***601***

Status: A Tank Status: A Comp Number: 35610				
STANDARD REGISTER CO Status: A Tank Status: A Comp Number: 47809	***90 W POPLAR AVE***	***W 0 - 1/8 (0.089 mi.)***	***BF239 / 12***	***633***
PORTERVILLE CONCRETE Status: A Tank Status: A Comp Number: 150	***474 S MAIN STREET***	***ENE 0 - 1/8 (0.091 mi.)***	***BH243 / 12***	***637***
HANDI CAR WASH Status: A Tank Status: A Comp Number: 294	***61 W OAK AVE***	***E 0 - 1/8 (0.095 mi.)***	***AX248 / 12***	***657***
RAY'S AUTOMOTIVE Status: A Tank Status: A Comp Number: 767	***299 S MAIN***	***E 0 - 1/8 (0.107 mi.)***	***BD257 / 12***	***674***
PORTERVILLE SHELTERE Status: A Tank Status: A Comp Number: 13489	***187 W OLIVE AVE***	***W 0 - 1/8 (0.112 mi.)***	***BL265 / 12***	***698***
HICKS TEXACO Status: A Tank Status: A Comp Number: 23596	***575 N MAIN***	***E 0 - 1/8 (0.117 mi.)***	***BN269 / 10***	***702***
PORTERVILLE EQUIP RE Status: A Tank Status: A Comp Number: 188	983 N GRAND W	SW 0 - 1/8 (0.118 mi.)	276 / 6	723
SUNRISE HANDY MARKET Status: A Tank Status: A Comp Number: 217	***227 S MAIN***	***E 0 - 1/8 (0.119 mi.)***	***BP278 / 12***	***725***
FAGGART BUICK INC Status: A Tank Status: A Comp Number: 35678	***133 SO MAIN ST***	***E 1/8 - 1/4 (0.130 mi.)***	***BS292 / 12***	***762***
MICHAEL'S MINI MART Status: A Tank Status: A Comp Number: 38884	***11 W OLIVE***	***E 1/8 - 1/4 (0.140 mi.)***	***BO314 / 12***	***831***
DEAN WEST TRUCKING Status: A Tank Status: A Comp Number: 549	***209 W TEA POT DOME***	***ESE 1/8 - 1/4 (0.150 mi.)***	***BM322 / 16***	***842***
SUNRISE HANDY MARKET Status: A Tank Status: A Comp Number: 298	***23013 AVENUE 196***	***ENE 1/8 - 1/4 (0.164 mi.)***	***CD336 / 1***	***887***
RAY'S LIQUOR	19534 ORANGE BELT DR	NNW 1/8 - 1/4 (0.173 mi.)	CC343 / 1	921

Status: A Tank Status: A Comp Number: 70				
FASTWAY GAS Status: A Tank Status: A Comp Number: 28236	***283 W OLIVE***	***W 1/8 - 1/4 (0.236 mi.)***	***CH357 / 12***	***982***
B.J.'S EXPRESS MART- Status: A Tank Status: A Comp Number: 29953	***284 W OLIVE***	***W 1/8 - 1/4 (0.239 mi.)***	***CH364 / 12***	***998***
LA TIENDA MARKET Status: A Tank Status: A Comp Number: 83 Comp Number: 221	***23087 AVENUE 196***	***ENE 1/8 - 1/4 (0.248 mi.)***	***CI368 / 1***	***1006***
E.F. QUIRAM & SONS Status: A Tank Status: A Comp Number: 327	***81 E GARDEN AVE***	***E 1/8 - 1/4 (0.248 mi.)***	***CJ372 / 12***	***1014***
CIRCLE K #1005 Status: A Tank Status: A Comp Number: 13797	***90 E OLIVE***	***E 1/8 - 1/4 (0.250 mi.)***	***CK374 / 12***	***1023***

HIST UST: Hazardous Substance Storage Container Database

A review of the HIST UST list, as provided by EDR, and dated 10/15/1990 has revealed that there are 75 HIST UST sites within approximately 0.25 miles of the requested target property.

Site	Address	Direction / Distance	Map ID / Focus Map(s)	Page
PORTERVILLE COLLEGE Facility Id: 00000055167	900 S MAIN ST	E 0 - 1/8 (0.021 mi.)	N35 / 14	190
PORTERVILLE COLLEGE DULAY'S RANCH MKT. Facility Id: 00000043286	***900 S MAIN ST*** 17806 ORANGE BELT DR	***E 0 - 1/8 (0.021 mi.)*** ENE 0 - 1/8 (0.023 mi.)	***N37 / 14*** A43 / 6	***192*** 202
TIM & MARIA PETERSON CEMO MOTOR SALES Facility Id: 00000046793	***17806 ORANGE BELT DR*** 1388 SO MAIN ST	***ENE 0 - 1/8 (0.023 mi.)*** E 0 - 1/8 (0.023 mi.)	***A44 / 6*** O46 / 14	***203*** 205
E.D. DINKINS AND SON Facility Id: 00000044255	720 S MAIN ST	E 0 - 1/8 (0.024 mi.)	G55 / 12	232
E D DINKINS AND SON ***FARMERS TRACTOR & EQ*** Facility Id: 00000019260	***720 S MAIN ST*** ***1132 S MAIN ST***	***E 0 - 1/8 (0.024 mi.)*** ***E 0 - 1/8 (0.025 mi.)***	***G56 / 12*** ***Q58 / 14***	***232*** ***235***
LEROY ROHRBACH LEROY ROHRBACH Facility Id: 00000041892	18354 ORANGEBELT 18354 ORANGE BELT DR	ENE 0 - 1/8 (0.027 mi.) ENE 0 - 1/8 (0.027 mi.)	R65 / 4 R66 / 4	267 268
THERMALDYNAMICS INC THERMALDYNAMICS, INC	65 WEST DATE 65 W DATE AVE	E 0 - 1/8 (0.028 mi.) E 0 - 1/8 (0.028 mi.)	S68 / 12 S69 / 12	270 271

Facility Id: 00000018763				
SUNNYSIDE PROPERTY	630 NORTH SUNNY SIDE	ENE 0 - 1/8 (0.030 mi.)	H75 / 10	277
SUNNYSIDE PROPERTY	630 N SUNNYSIDE ST	ENE 0 - 1/8 (0.039 mi.)	H94 / 10	305
Facility Id: 00000034682				
LALANNES INC	64 SOUTH D ST	E 0 - 1/8 (0.042 mi.)	Z113 / 12	333
LALANNES INC	***64 S D ST***	***E 0 - 1/8 (0.042 mi.)***	***Z114 / 12***	***334***
Facility Id: 00000052966				
"D" STREET EXXON	244 N D ST	E 0 - 1/8 (0.046 mi.)	AA123 / 12	389
Facility Id: 00000014876				
D STREET EXXON	244 NORTH D STREET	E 0 - 1/8 (0.046 mi.)	AA124 / 12	390
PORTERVILLE TRAILER	1085 LINDA VISTA	WSW 0 - 1/8 (0.047 mi.)	AC128 / 6	392
Facility Id: 00000041006				
NASH DECAMP CO	180 SO E ST	W 0 - 1/8 (0.050 mi.)	AF134 / 12	399
NASH DECAMP CO.	180 S E ST	W 0 - 1/8 (0.050 mi.)	AF135 / 12	399
Facility Id: 00000007386				
CALTRANS D6 MAINTENA	***1331 S SECOND ST***	***E 0 - 1/8 (0.054 mi.)***	***AH143 / 14***	***409***
PORTERVILLE	1331 S 2ND ST	E 0 - 1/8 (0.054 mi.)	AH146 / 14	450
Facility Id: 00000068063				
WAREHOUSE/MAINTENANC	534 NORTH E STREET	W 0 - 1/8 (0.057 mi.)	AI151 / 10	459
WAREHOUSE/MAINTENANC	534 N E ST	W 0 - 1/8 (0.057 mi.)	AI154 / 10	462
Facility Id: 00000034683				
DAYBELL NURSERY	55 N E ST	W 0 - 1/8 (0.065 mi.)	AL166 / 12	483
Facility Id: 00000044991				
DAYBELL NURSERY	55 NE ST	W 0 - 1/8 (0.065 mi.)	AL167 / 12	483
LAMB PROPERTY	***23433 AVENUE 184***	***ENE 0 - 1/8 (0.066 mi.)***	***AN171 / 4***	***499***
EDWARD G LAMB	23433 AVENUE 184	ENE 0 - 1/8 (0.066 mi.)	AN172 / 4	500
Facility Id: 00000032883				
TOPPER FEED MILLS	306 S E ST	W 0 - 1/8 (0.069 mi.)	AK176 / 12	507
Facility Id: 00000047551				
R.E. HAVENS INC.	***336 S E ST***	***W 0 - 1/8 (0.071 mi.)***	***AP179 / 12***	***514***
Facility Id: 00000052107				
RE HAVENS INC	336 SO E ST	W 0 - 1/8 (0.071 mi.)	AP181 / 12	523
CLEVENGER FORD	***701 N MAIN ST***	***ENE 0 - 1/8 (0.075 mi.)***	***AU198 / 10***	***548***
Facility Id: 00000044365				
PACIFIC BELL	***149 HOCKETT STREET***	***E 0 - 1/8 (0.078 mi.)***	***AX205 / 12***	***562***
Facility Id: 00000016403				
JACK GRIGGS, INC.	73 W VINE AVE	E 0 - 1/8 (0.080 mi.)	AY209 / 12	576
Facility Id: 00000003366				
JACK GRIGGS INC	73 WEST VINE ST	E 0 - 1/8 (0.080 mi.)	AY213 / 12	594
STARK PACKING CORP	***22820 AVENUE 196***	***NW 0 - 1/8 (0.080 mi.)***	***AZ214 / 1***	***594***
Facility Id: 00000057675				
DALE'S MUFFLER	***806 N MAIN***	***ENE 0 - 1/8 (0.083 mi.)***	***BB217 / 10***	***601***
DALE'S MUFFLER	***806 N MAIN ST***	***ENE 0 - 1/8 (0.083 mi.)***	***BB219 / 10***	***604***
Facility Id: 00000035610				
PORTERVILLE GLASS	174 W OLIVE	W 0 - 1/8 (0.088 mi.)	AV229 / 12	620
Facility Id: 00000053017				
THE STANDARD REGISTE	90 WEST POPLAR AVENU	W 0 - 1/8 (0.089 mi.)	BF236 / 12	628
THE STANDARD REGISTE	90 W POPLAR AVE	W 0 - 1/8 (0.089 mi.)	BF240 / 12	634

EXECUTIVE SUMMARY

Facility Id: 00000047809				
PORTERVILLE PALLET C	424 S E ST	W 0 - 1/8 (0.090 mi.)	BG241 / 12	635
Facility Id: 00000034370				
RAY'S AUTOMOTIVE	***299 S MAIN***	***E 0 - 1/8 (0.107 mi.)***	***BD257 / 12***	***674***
RANDELL EQUIPMENT SA	299 S MAIN ST	E 0 - 1/8 (0.107 mi.)	BD259 / 12	677
Facility Id: 00000000767				
PORTERVILLE PALLET C	425 SOUTH E STREET	W 0 - 1/8 (0.111 mi.)	BG263 / 12	697
PORTERVILLE SHELTERE	***187 W OLIVE AVE***	***W 0 - 1/8 (0.112 mi.)***	***BL264 / 12***	***697***
Facility Id: 00000013489				
PORTERVILLE SHELTERE	187 WEST OLIVE AVENU	W 0 - 1/8 (0.112 mi.)	BL266 / 12	699
OF YOUNG AND SON INC	1261 N VILLA	SW 0 - 1/8 (0.113 mi.)	267 / 9	700
Facility Id: 00000006666				
GEORGE A AND BARBARA	228 W TEAPOT DOME AV	ESE 0 - 1/8 (0.114 mi.)	BM268 / 16	701
Facility Id: 00000018815				
HICKS TEXACO	575 N MAIN	E 0 - 1/8 (0.117 mi.)	BN273 / 10	720
Facility Id: 00000023596				
MONEY SAVER	227 S MAIN	E 0 - 1/8 (0.119 mi.)	BP277 / 12	724
Facility Id: 00000052106				
JEROME E SPRING	22841 AVE 194	WSW 0 - 1/8 (0.120 mi.)	281 / 1	741
Facility Id: 00000059250				
FAGGART BUICK INC	***133 SO MAIN ST***	***E 1/8 - 1/4 (0.130 mi.)***	***BS292 / 12***	***762***
Facility Id: 00000035678				
BONANZA PONT CAD OLD	320 W HENDERSON ST	WSW 1/8 - 1/4 (0.138 mi.)	BV303 / 10	784
BONANZA PONT CAD OLD	***320 W HENDERSON***	***WSW 1/8 - 1/4 (0.138 mi.)***	***BV305 / 10***	***786***
Facility Id: 00000009475				
BEACON STATION 606	11 WEST OLIVE	E 1/8 - 1/4 (0.140 mi.)	BO310 / 12	804
BEACON STATION # 606	***11 W OLIVE AVE***	***E 1/8 - 1/4 (0.140 mi.)***	***BO311 / 12***	***805***
Facility Id: 00000038884				
LEONARD HANSON	18498 ROAD 232	WSW 1/8 - 1/4 (0.143 mi.)	BX317 / 3	835
Facility Id: 00000050012				
LEONARD HANSON	18498 RD 232	WSW 1/8 - 1/4 (0.143 mi.)	BX318 / 3	836
NANCY L CEMO	743 NO G ST	WSW 1/8 - 1/4 (0.154 mi.)	BZ324 / 10	844
NANCY L. CEMO	743 N G ST	WSW 1/8 - 1/4 (0.154 mi.)	BZ325 / 10	845
Facility Id: 00000054284				
VERNON BAIRD	19429 RD 228 ORANGE	WSW 1/8 - 1/4 (0.156 mi.)	CB331 / 1	860
Facility Id: 00000048932				
SUNRISE HANDY MARKET	***23013 AVENUE 196***	***ENE 1/8 - 1/4 (0.164 mi.)***	***CD336 / 1***	***887***
Facility Id: 00000002713				
SUNRISE HANDY MARKET	***23013 AVE 196***	***ENE 1/8 - 1/4 (0.164 mi.)***	***CD337 / 1***	***891***
ROBERT VOLLMER	19740 MEREDITH DRIVE	NNW 1/8 - 1/4 (0.182 mi.)	344 / 1	922
Facility Id: 00000020311				
JOSE LEDESMA	***283 WEST OLIVE***	***W 1/8 - 1/4 (0.236 mi.)***	***CH358 / 12***	***984***
FASTWAY GAS	283 W OLIVE AVE	W 1/8 - 1/4 (0.236 mi.)	CH359 / 12	986
Facility Id: 00000028236				
OLSON MIRRORS INC	19800 MEREDITH DR	NNW 1/8 - 1/4 (0.240 mi.)	365 / 1	999
Facility Id: 00000035824				
LA TIENDA MARKET	***23087 AVENUE 196***	***ENE 1/8 - 1/4 (0.248 mi.)***	***CI368 / 1***	***1006***
L.A. TIENDA MKT.	23087 AVENUE 196	ENE 1/8 - 1/4 (0.248 mi.)	CI369 / 1	1013

Facility Id: 00000053547				
E.F. QUIRAM & SONS Facility Id: 00000038812	81 E GARDEN AVE	E 1/8 - 1/4 (0.248 mi.)	CJ371 / 12	1014
E.F. QUIRAM & SONS	***81 E GARDEN AVE***	***E 1/8 - 1/4 (0.248 mi.)***	***CJ372 / 12***	***1014***
JOGINDER SINGH	***90 E OLIVE***	***E 1/8 - 1/4 (0.250 mi.)***	***CK376 / 12***	***1025***
CIRCLE K STORE #1005 Facility Id: 00000013797	***90 EAST OLIVE***	***E 1/8 - 1/4 (0.250 mi.)***	***CK377 / 12***	***1027***

CERS TANKS: California Environmental Reporting System (CERS) Tanks

A review of the CERS TANKS list, as provided by EDR, and dated 10/21/2019 has revealed that there are 19 CERS TANKS sites within approximately 0.25 miles of the requested target property.

Site	Address	Direction / Distance	Map ID / Focus Map(s)	Page
PINKY'S LIQUOR	***19534 ORANGE BELT DR***	***ENE 0 - 1/8 (0.025 mi.)***	***L60 / 1***	***242***
RM PARKS INC - BULK	***1061 N MAIN ST***	***NE 0 - 1/8 (0.034 mi.)***	***V82 / 10***	***285***
VIKING READY MIX #12	***937 W NORTHGRAND AVE***	***SW 0 - 1/8 (0.040 mi.)***	***X99 / 6***	***308***
MORTON EXPRESS MART	***90 W MORTON AVE***	***E 0 - 1/8 (0.041 mi.)***	***C102 / 10***	***313***
D STREET CHEVRON	***244 NORTH D ST***	***E 0 - 1/8 (0.046 mi.)***	***AA122 / 12***	***365***
VPPS - PORTERVILLE P	***11 E YATES AVE***	***E 0 - 1/8 (0.050 mi.)***	***AG140 / 14***	***403***
CALTRANS-PORTERVILLE	***1331 S 2ND ST***	***E 0 - 1/8 (0.054 mi.)***	***AH144 / 14***	***443***
PORTERVILLE UNIFIED	***534 N E ST***	***W 0 - 1/8 (0.057 mi.)***	***AI158 / 10***	***470***
AT&T CALIFORNIA - SD	***149 N HOCKETT ST***	***E 0 - 1/8 (0.078 mi.)***	***AX207 / 12***	***571***
JACK GRIGGS-BULK PLA	***73 W VINE AVE***	***E 0 - 1/8 (0.080 mi.)***	***AY211 / 12***	***578***
FAMILY MINI MART, IN	***575 N MAIN ST***	***E 0 - 1/8 (0.117 mi.)***	***BN271 / 10***	***704***
SUNSHINE HANDY MARKE	***227 S MAIN ST***	***E 0 - 1/8 (0.119 mi.)***	***BP280 / 12***	***732***
WAL-MART DISTRIBUTIO	***1300 S F ST***	***W 1/8 - 1/4 (0.127 mi.)***	***BR287 / 14***	***745***
BEACON STATION # 606	***11 W OLIVE AVE***	***E 1/8 - 1/4 (0.140 mi.)***	***BO311 / 12***	***805***
C & L LUBE CENTER	***11 W OLIVE AVE***	***E 1/8 - 1/4 (0.140 mi.)***	***BO312 / 12***	***825***
STRATHMORE HANDY MAR	***23013 AVE 196***	***ENE 1/8 - 1/4 (0.164 mi.)***	***CD334 / 1***	***873***
BR'S FOOD MART	***284 W OLIVE AVE***	***W 1/8 - 1/4 (0.239 mi.)***	***CH362 / 12***	***988***
AMANDA HERGESHEIMER	***23087 AVE 196***	***ENE 1/8 - 1/4 (0.248 mi.)***	***CI366 / 1***	***1000***
SUPER 7 BEER & FOOD,	***90 E OLIVE AVE***	***E 1/8 - 1/4 (0.250 mi.)***	***CK373 / 12***	***1016***

CA FID UST: Facility Inventory Database

A review of the CA FID UST list, as provided by EDR, and dated 10/31/1994 has revealed that there are 39 CA FID UST sites within approximately 0.25 miles of the requested target property.

Site	Address	Direction / Distance	Map ID / Focus Map(s)	Page
BOB'S PETRO FULL SER Facility Id: 54002007 Status: A	***244 S D ST***	***E 0 - 1/8 (0.020 mi.)***	***M34 / 12***	***188***
PORTERVILLE COLLEGE Facility Id: 54000493 Status: A	***900 S MAIN ST***	***E 0 - 1/8 (0.021 mi.)***	***N37 / 14***	***192***
DULAYS RANCH MARKET Facility Id: 54002073 Status: A	***17806 ORANGEBELT***	***ENE 0 - 1/8 (0.023 mi.)***	***A42 / 6***	***201***
CEMO'S AUTO WRECKING	***1388 S MAIN***	***E 0 - 1/8 (0.023 mi.)***	***O48 / 14***	***207***

Facility Id: 54002512 Status: A				
E D DINKINS AND SON Facility Id: 54000118 Status: A	***720 S MAIN ST***	***E 0 - 1/8 (0.024 mi.)***	***G56 / 12***	***232***
FARMERS TRACTOR & EQ Facility Id: 54001144 Status: A	***1132 S MAIN ST***	***E 0 - 1/8 (0.025 mi.)***	***Q58 / 14***	***235***
ONITVEROS TRUCKING Facility Id: 54002112 Status: A	***18234 ORANGE BELT DR***	***ENE 0 - 1/8 (0.026 mi.)***	***63 / 4***	***265***
C & S DISTRIBUTING Facility Id: 54000021 Status: A	***65 W DATE***	***E 0 - 1/8 (0.028 mi.)***	***S70 / 12***	***271***
B.J.'S EXPRESS MART- Facility Id: 54001993 Status: A	***90 W MORTON***	***E 0 - 1/8 (0.041 mi.)***	***C105 / 10***	***321***
STRATHOMORE FIRE STA Facility Id: 54002030 Status: A	22908 AVENUE 196	ENE 0 - 1/8 (0.042 mi.)	J108 / 1	328
LALANNES INC Facility Id: 54002550 Status: A	***64 S D ST***	***E 0 - 1/8 (0.042 mi.)***	***Z114 / 12***	***334***
R.E. HAVENS INC. Facility Id: 54002543 Status: A	***336 S 'E' ST***	***W 0 - 1/8 (0.044 mi.)***	***AB117 / 12***	***356***
LENS ELECTRO TUNE Facility Id: 54000127 Status: A	***148 N D ST***	***E 0 - 1/8 (0.046 mi.)***	***U120 / 12***	***360***
PORTERVILLE TRAILER Facility Id: 54002487 Status: A	***1085 LINDA VISTA***	***WSW 0 - 1/8 (0.047 mi.)***	***AC129 / 6***	***393***
SPRINGVILLE MOBILE H Facility Id: 54002536 Status: A	***975 N GRAND***	***WSW 0 - 1/8 (0.049 mi.)***	***AE132 / 6***	***396***
BOB'S PETRO PRODUCTS Facility Id: 54002134 Status: A	***11 E YATES***	***E 0 - 1/8 (0.050 mi.)***	***AG137 / 14***	***401***
CALTRANS - PORTERVIL Facility Id: 54000262 Status: A	***1331 S 2ND ST***	***E 0 - 1/8 (0.054 mi.)***	***AH145 / 14***	***447***
PORTERVILLE EQUIP RE Facility Id: 54002054 Status: A	983 N GRAND	WSW 0 - 1/8 (0.057 mi.)	AE149 / 6	453
WAREHOUSE/MAINTENANC Facility Id: 54001079 Status: A	***534 N E ST***	***W 0 - 1/8 (0.057 mi.)***	***AI155 / 10***	***462***
LAMB PROPERTY Facility Id: 54002456	***23433 AVENUE 184***	***ENE 0 - 1/8 (0.066 mi.)***	***AN171 / 4***	***499***

Status: A				
CLEVENGER FORD Facility Id: 54000837 Status: A	***701 N MAIN ST***	***ENE 0 - 1/8 (0.075 mi.)***	***AU198 / 10***	***548***
WILSHIRE PAINT CO Facility Id: 54002036 Status: A	***61 W NORTH ST***	***E 0 - 1/8 (0.077 mi.)***	***AW202 / 10***	***558***
PACIFIC BELL Facility Id: 54001852 Status: A	***149 HOCKETT STREET***	***E 0 - 1/8 (0.078 mi.)***	***AX205 / 12***	***562***
JACK GRIGGS INC Facility Id: 54000448 Status: A	***73 W VINE ST***	***E 0 - 1/8 (0.080 mi.)***	***AY212 / 12***	***585***
DALE'S MUFFLER Facility Id: 54000294 Status: A	***806 N MAIN***	***ENE 0 - 1/8 (0.083 mi.)***	***BB217 / 10***	***601***
STANDARD REGISTER CO Facility Id: 54001026 Status: A	***90 W POPLAR AVE***	***W 0 - 1/8 (0.089 mi.)***	***BF239 / 12***	***633***
PORTERVILLE CONCRETE Facility Id: 54001712 Status: A	***474 S MAIN STREET***	***ENE 0 - 1/8 (0.091 mi.)***	***BH243 / 12***	***637***
HANDI CAR WASH Facility Id: 54002106 Status: A	***61 W OAK AVE***	***E 0 - 1/8 (0.095 mi.)***	***AX248 / 12***	***657***
RAY'S AUTOMOTIVE Facility Id: 54002262 Status: A	***299 S MAIN***	***E 0 - 1/8 (0.107 mi.)***	***BD257 / 12***	***674***
PORTERVILLE SHELTERE Facility Id: 54002379 Status: A	***187 W OLIVE AVE***	***W 0 - 1/8 (0.112 mi.)***	***BL265 / 12***	***698***
HICKS TEXACO Facility Id: 54000334 Status: A	***575 N MAIN***	***E 0 - 1/8 (0.117 mi.)***	***BN269 / 10***	***702***
SUNRISE HANDY MARKET Facility Id: 54002067 Status: A	***227 S MAIN***	***E 0 - 1/8 (0.119 mi.)***	***BP278 / 12***	***725***
FAGGART BUICK INC Facility Id: 54000843 Status: A	***133 SO MAIN ST***	***E 1/8 - 1/4 (0.130 mi.)***	***BS292 / 12***	***762***
MICHAEL'S MINI MART Facility Id: 54001430 Status: A	***11 W OLIVE***	***E 1/8 - 1/4 (0.140 mi.)***	***BO314 / 12***	***831***
DEAN WEST TRUCKING Facility Id: 54002250 Status: A	***209 W TEA POT DOME***	***ESE 1/8 - 1/4 (0.150 mi.)***	***BM322 / 16***	***842***
FASTWAY GAS Facility Id: 54002438 Status: A	***283 W OLIVE***	***W 1/8 - 1/4 (0.236 mi.)***	***CH357 / 12***	***982***
B.J.'S EXPRESS MART-	***284 W OLIVE***	***W 1/8 - 1/4 (0.239 mi.)***	***CH364 / 12***	***998***

Facility Id: 54002445 Status: A				
E.F. QUIRAM & SONS Facility Id: 54000373 Status: A	***81 E GARDEN AVE***	***E 1/8 - 1/4 (0.248 mi.)***	***CJ372 / 12***	***1014***
CIRCLE K #1005 Facility Id: 54000883 Status: A	***90 E OLIVE***	***E 1/8 - 1/4 (0.250 mi.)***	***CK374 / 12***	***1023***

Local Land Records

DEED: Deed Restriction Listing

A review of the DEED list, as provided by EDR, and dated 12/03/2019 has revealed that there is 1 DEED site within approximately 0.5 miles of the requested target property.

Site	Address	Direction / Distance	Map ID / Focus Map(s)	Page
SO CAL GAS/PORTERVIL Status: CERTIFIED O&M - LAND USE RESTRICTIONS ONLY Envirostor ID: 54490016	***LOCUST & HATCHETT ST***	***E 0 - 1/8 (0.085 mi.)***	***BD226 / 12***	***614***

Other Ascertainable Records

RCRA NonGen / NLR: RCRA - Non Generators / No Longer Regulated

A review of the RCRA NonGen / NLR list, as provided by EDR, and dated 12/16/2019 has revealed that there are 64 RCRA NonGen / NLR sites within approximately 0.25 miles of the requested target property.

Site	Address	Direction / Distance	Map ID / Focus Map(s)	Page
PORTERVILLE COLLISIO EPA ID:: CAL000354506	721 N SUNNYSIDE ST	ENE 0 - 1/8 (0.016 mi.)	I22 / 10	168
MARTINEZ AUTO REPAIR EPA ID:: CAL000433635	19543 ORANGE BELT DR	ENE 0 - 1/8 (0.016 mi.)	J24 / 1	173
MARTINEZ AUTO REPAIR EPA ID:: CAL000352382	19543 ORANGE BELT DR	ENE 0 - 1/8 (0.016 mi.)	J25 / 1	174
LLOYDS TRANSMISSION EPA ID:: CAL000371773	673 N SUNNYSIDE ST	ENE 0 - 1/8 (0.016 mi.)	K29 / 10	181
PORTERVILLE COLLEGE EPA ID:: CAL000017329	900 S MAIN ST	E 0 - 1/8 (0.021 mi.)	N36 / 14	191
MILINICH BODY WORKS EPA ID:: CAD983608316	***631 N SUNNYSIDE***	***ENE 0 - 1/8 (0.022 mi.)***	***H40 / 10***	***196***
CEMO MOTOR SALES EPA ID:: CAL000365166	1388 S MAIN ST	E 0 - 1/8 (0.023 mi.)	O47 / 14	206
QUALITY CLEANERS EPA ID:: CAD981638604	***21 N D ST***	***E 0 - 1/8 (0.024 mi.)***	***P49 / 12***	***209***
QUALITY CLEANERS	21 N D ST	E 0 - 1/8 (0.024 mi.)	P51 / 12	228

EPA ID:: CAL000403139				
VALLEY PACIFIC PETRO EPA ID:: CAL000275162	11 YATES AVE	E 0 - 1/8 (0.024 mi.)	F53 / 14	229
FARMERS TRACTOR EPA ID:: CAL000008782	1132 S MAIN	E 0 - 1/8 (0.025 mi.)	Q57 / 14	234
HAMILTON'S AUTO EPA ID:: CAL000438905	2297 S MAIN ST	WNW 0 - 1/8 (0.026 mi.)	64 / 16	266
EDWARDS AUTOMOTIVE EPA ID:: CAL920653854	765 N SUNNYSIDE	ENE 0 - 1/8 (0.028 mi.)	67 / 10	269
G & M AUTO REPAIR EPA ID:: CAL000437194	1315 S MAIN ST STE A	W 0 - 1/8 (0.030 mi.)	T73 / 14	275
PORTERVILLE AUTOMOTI EPA ID:: CAL000251418	630 N SUNNYSIDE RD	ENE 0 - 1/8 (0.030 mi.)	H74 / 10	276
THERMAL DYNAMICS INC EPA ID:: CAL000366157	1221 N MAIN ST STE 1	NE 0 - 1/8 (0.037 mi.)	W83 / 9	291
V & J AUTO MACHINE I EPA ID:: CAL000026544	1255 N MAIN STREET	NE 0 - 1/8 (0.037 mi.)	W84 / 9	292
HENDERSON VETERINARY EPA ID:: CAL000091353	238 WEST HENDERSON A	WSW 0 - 1/8 (0.037 mi.)	87 / 10	295
TONY'S RADIATOR SERV EPA ID:: CAL000259694	80 W ORANGE	E 0 - 1/8 (0.038 mi.)	M90 / 12	298
VILLA SIENA FAMILY A EPA ID:: CAP000214502	131 W PUTNAM AVE	W 0 - 1/8 (0.041 mi.)	101 / 12	312
PORTERVILLE FACILITY EPA ID:: CAL000438363	60 S E ST	W 0 - 1/8 (0.041 mi.)	Y106 / 12	323
ALEJANDRO RAMIREZ EPA ID:: CAL000209801	94 SOUTH D STREET	E 0 - 1/8 (0.042 mi.)	Z110 / 12	329
LALANNES INC EPA ID:: CAD982410276	***64 S D ST***	***E 0 - 1/8 (0.042 mi.)***	***Z114 / 12***	***334***
LENS ELECTRO TUNE EPA ID:: CAL000040072	148 N D STREET	E 0 - 1/8 (0.046 mi.)	U118 / 12	358
MARK L TINDALL MD EPA ID:: CAL000061839	108 N D ST	E 0 - 1/8 (0.051 mi.)	141 / 12	407
CALTRANS D6 MAINTENA EPA ID:: CAL000030975	1331 S SECOND ST	E 0 - 1/8 (0.054 mi.)	AH147 / 14	451
PORTERVILLE UNIFIED EPA ID:: CAL000419372	534 N E ST	W 0 - 1/8 (0.057 mi.)	AI152 / 10	460
PORTERVILLE UNIFIED EPA ID:: CAL000039821	534 N E ST	W 0 - 1/8 (0.057 mi.)	AI156 / 10	463
VALLEY MOTORS EPA ID:: CAL000240597	832 N MAIN ST	ENE 0 - 1/8 (0.061 mi.)	AD162 / 10	480
DOLLAR GENERAL #1546 EPA ID:: CAL000406252	22825 AVENUE 196	W 0 - 1/8 (0.065 mi.)	AM169 / 1	497
CAROLLS TIRE WAREHOU EPA ID:: CAL000060195	981 WEST NORTH GRAND	WSW 0 - 1/8 (0.066 mi.)	AE173 / 6	501
BLUESKY AUTO GROUP I	701 N MAIN ST	ENE 0 - 1/8 (0.075 mi.)	AU199 / 10	551

EPA ID:: CAL000398366				
THE GLIDDEN CO DBA I EPA ID:: CAR000164210	61 W NORTH AVE	E 0 - 1/8 (0.077 mi.)	AW203 / 10	559
PACIFIC BELL EPA ID:: CAT080027865	***149 HOCKETT STREET***	***E 0 - 1/8 (0.078 mi.)***	***AX205 / 12***	***562***
DOLLAR TREE #06313 EPA ID:: CAL000417624	50 W OLIVE AVE	E 0 - 1/8 (0.084 mi.)	BC221 / 12	606
PORTERVILLE GROCERY EPA ID:: CAL000411646	50 W OLIVE AVE	E 0 - 1/8 (0.084 mi.)	BC223 / 12	609
AT&T MOBILITY EPA ID:: CAL000423284	40 WEST CLEVELAND AV	E 0 - 1/8 (0.088 mi.)	BE231 / 12	621
Not reported EPA ID:: CAC003013116	40 W CLEVELAND AVE	E 0 - 1/8 (0.088 mi.)	BE232 / 12	622
PRO DOCUMENT SOLUTIO EPA ID:: CAL000266075	90 W POPLAR AVE	W 0 - 1/8 (0.089 mi.)	BF237 / 12	629
PORTERVILLE CONCRETE EPA ID:: CAL000106130	474 SO MAIN ST	ENE 0 - 1/8 (0.091 mi.)	BH242 / 12	635
CENTRAL IRON & METAL EPA ID:: CAL000442963	81 E GIBBONS AVE	E 0 - 1/8 (0.092 mi.)	BI244 / 14	649
BD-QUALITY PAINT & B EPA ID:: CAL000375748	983 W NORTH GRAND AV	WSW 0 - 1/8 (0.093 mi.)	246 / 6	655
GV TRANSMISSIONS EPA ID:: CAL000350671	734 N MAIN ST	ENE 0 - 1/8 (0.096 mi.)	BJ250 / 10	659
O REILLY AUTO PARTS EPA ID:: CAL000400295	300 W HENDERSON AVE	WSW 0 - 1/8 (0.104 mi.)	BK254 / 10	666
Not reported EPA ID:: CAC003022571	559 N MAIN ST	E 0 - 1/8 (0.109 mi.)	AW261 / 10	678
STUARTS SMOG AND REP EPA ID:: CAC002990850	11 WEST VINE AVE	E 0 - 1/8 (0.121 mi.)	BQ283 / 12	742
Not reported EPA ID:: CAC003035008	11 WEST VINE AVE	E 0 - 1/8 (0.121 mi.)	BQ284 / 12	743
CHARTER COMMUNICATIO EPA ID:: CAL000400860	375 N MAIN ST	E 1/8 - 1/4 (0.126 mi.)	285 / 12	744
FAGGART AUTO EPA ID:: CAL000427887	133 S MAIN ST	E 1/8 - 1/4 (0.130 mi.)	BS293 / 12	766
MENDEZ AUTO REPAIR EPA ID:: CAL000347329	21 E ORANGE AVE	E 1/8 - 1/4 (0.131 mi.)	BP297 / 12	779
TDG OPERATIONS LLC EPA ID:: CAL000430314	600 SOUTH E ST	W 1/8 - 1/4 (0.138 mi.)	BW306 / 12	789
TDG OPERATIONS, LLC EPA ID:: CAD982522468	***600 SOUTH E STREET***	***W 1/8 - 1/4 (0.138 mi.)***	***BW307 / 12***	***790***
C & L LUBE CENTER EPA ID:: CAL000310439	11 W OLIVE AVE	E 1/8 - 1/4 (0.140 mi.)	BO313 / 12	830
WILSONS TRANSMISSION EPA ID:: CAD983586371	***68 W HENDERSON AVE***	***ENE 1/8 - 1/4 (0.141 mi.)***	***316 / 10***	***833***
TRANSMISSION SERVICE	230 S MAIN ST	E 1/8 - 1/4 (0.143 mi.)	BP320 / 12	840

EPA ID:: CAL000095041				
Not reported EPA ID:: CAL000449737	13 E WALNUT AVE	E 1/8 - 1/4 (0.150 mi.)	321 / 12	841
MELVINS TIRE & AUTO EPA ID:: CAL000347433	134 S MAIN ST	E 1/8 - 1/4 (0.155 mi.)	BS329 / 12	858
Not reported EPA ID:: CAC003010940	100 E. COLLEGE AVENU	E 1/8 - 1/4 (0.165 mi.)	CE339 / 14	904
PORTERVILLE SHELTERE EPA ID:: CAL000435957	727 S EAST ST	W 1/8 - 1/4 (0.171 mi.)	CF341 / 12	917
TERESA PAULSON EPA ID:: CAC002983466	1150 N HIGHLAND DR	NE 1/8 - 1/4 (0.184 mi.)	345 / 10	923
PACIFIC BELL EPA ID:: CAT080023757	311 SECOND STREET	E 1/8 - 1/4 (0.190 mi.)	347 / 12	925
CITY OF PORTEVILLE EPA ID:: CAC003000724	155 N G STREET	W 1/8 - 1/4 (0.207 mi.)	353 / 12	978
CITY OF PORTERVILLE EPA ID:: CAC002966855	87 SOUTH G STREET	W 1/8 - 1/4 (0.236 mi.)	356 / 12	981
CIRCLE K STORE #1005 EPA ID:: CAD981681885	***90 EAST OLIVE***	***E 1/8 - 1/4 (0.250 mi.)***	***CK377 / 12***	***1027***

ROD: Records Of Decision

A review of the ROD list, as provided by EDR, and dated 01/30/2020 has revealed that there is 1 ROD site within approximately1 mile of the requested target property.

Site	Address	Direction / Distance	Map ID / Focus Map(s)	Page
BECKMAN COULTER, INC EPA ID:: CAD048645444	***167 W. POPLAR AVE***	***W 1/2 - 1 (0.905 mi.)***	***Region / 11,13***	***56***

CA BOND EXP. PLAN: Bond Expenditure Plan

A review of the CA BOND EXP. PLAN list, as provided by EDR, and dated 01/01/1989 has revealed that there is 1 CA BOND EXP. PLAN site within approximately1 mile of the requested target property.

Site	Address	Direction / Distance	Map ID / Focus Map(s)	Page
BECKMAN INSTRUMENTS,	***167 WEST POPLAR AVEN***	***W 1/4 - 1/2 (0.430 mi.)***	***CP401 / 12***	***1141***

Cortese: "Cortese" Hazardous Waste & Substances Sites List

A review of the Cortese list, as provided by EDR, and dated 12/18/2019 has revealed that there are 4 Cortese sites within approximately 0.5 miles of the requested target property.

Site	Address	Direction / Distance	Map ID / Focus Map(s)	Page
EYSTER PROPERTY Cleanup Status: OPEN - SITE ASSESSMENT	***1008 N. JAYE ST***	***SW 0 - 1/8 (0.083 mi.)***	***BA215 / 9***	***598***
PORTERVILLE MGP	***309 S. MAIN STREET***	***E 0 - 1/8 (0.105 mi.)***	***BD256 / 12***	***670***

Envirostor Id: 60002076
Cleanup Status: ACTIVE

KURZ TRUCKING	***23139 AVE 196***	***ENE 1/4 - 1/2 (0.323 mi.)***	***384 / 1***	***1058***
Cleanup Status: OPEN - SITE ASSESSMENT				
BECKMAN INSTRUMENTS,	***167 WEST POPLAR AVEN***	***W 1/4 - 1/2 (0.430 mi.)***	***CP401 / 12***	***1141***
Envirostor Id: 54360008 Cleanup Status: ACTIVE				

CUPA Listings: CUPA Resources List

A review of the CUPA Listings list, as provided by EDR, has revealed that there are 78 CUPA Listings sites within approximately 0.25 miles of the requested target property.

Site	Address	Direction / Distance	Map ID / Focus Map(s)	Page
MILINICH BODY WORKS	***631 N SUNNYSIDE ST***	***ENE 0 - 1/8 (0.013 mi.)***	***H18 / 10***	***101***
Database: CUPA TULARE, Date of Government Version: 11/25/2019				
PORTERVILLE COLLISON	***721 N SUNNYSIDE ST***	***ENE 0 - 1/8 (0.016 mi.)***	***I23 / 10***	***169***
Database: CUPA TULARE, Date of Government Version: 11/25/2019				
LLOYDS TRANSMISSION	***673 N SUNNYSIDE ST***	***ENE 0 - 1/8 (0.016 mi.)***	***K28 / 10***	***177***
Database: CUPA TULARE, Date of Government Version: 11/25/2019				
VERIZON WIRELESS - P	177 W HENDERSON AVE	ENE 0 - 1/8 (0.017 mi.)	30 / 10	183
Database: CUPA TULARE, Date of Government Version: 11/25/2019				
ANDERSON FENCE CO	770 S MAIN ST	E 0 - 1/8 (0.019 mi.)	32 / 12	185
Database: CUPA TULARE, Date of Government Version: 11/25/2019				
DULAY'S RANCH MARKET	17806 ORANGE BELT DR	ENE 0 - 1/8 (0.023 mi.)	A45 / 6	205
Database: CUPA TULARE, Date of Government Version: 11/25/2019				
QUALITY CLEANERS	***21 N D ST***	***E 0 - 1/8 (0.024 mi.)***	***P49 / 12***	***209***
Database: CUPA TULARE, Date of Government Version: 11/25/2019				
FARMERS TRACTOR & EQ	***1132 S MAIN ST***	***E 0 - 1/8 (0.025 mi.)***	***Q58 / 14***	***235***
Database: CUPA TULARE, Date of Government Version: 11/25/2019				
PINKY'S LIQUOR	***19534 ORANGE BELT DR***	***ENE 0 - 1/8 (0.025 mi.)***	***L60 / 1***	***242***
Database: CUPA TULARE, Date of Government Version: 11/25/2019				
RM PARKS INC - BULK	***1061 N MAIN ST***	***NE 0 - 1/8 (0.034 mi.)***	***V82 / 10***	***285***
Database: CUPA TULARE, Date of Government Version: 11/25/2019				
V & J AUTO MACHINE S	1255 N MAIN ST	NE 0 - 1/8 (0.037 mi.)	W85 / 9	293
Database: CUPA TULARE, Date of Government Version: 11/25/2019				
TONY'S RADIATOR SERV	80 W ORANGE AVE	E 0 - 1/8 (0.038 mi.)	M92 / 12	304
Database: CUPA TULARE, Date of Government Version: 11/25/2019				
CELL SITE SF07UB272	630 SUNNYSIDE ST	ENE 0 - 1/8 (0.039 mi.)	H93 / 10	305
Database: CUPA TULARE, Date of Government Version: 11/25/2019				
VIKING READY MIX	937 W NORTHGRAND AVE	SW 0 - 1/8 (0.040 mi.)	X97 / 6	307
Database: CUPA TULARE, Date of Government Version: 11/25/2019				
SAN ANTONIO ORCHARD	142 W OLIVE AVE	W 0 - 1/8 (0.040 mi.)	100 / 12	312
Database: CUPA TULARE, Date of Government Version: 11/25/2019				
MORTON EXPRESS MART	***90 W MORTON AVE***	***E 0 - 1/8 (0.041 mi.)***	***C102 / 10***	***313***
Database: CUPA TULARE, Date of Government Version: 11/25/2019				
PCI PORTERVILLE	***60 S E ST***	***W 0 - 1/8 (0.041 mi.)***	***Y107 / 12***	***324***
Database: CUPA TULARE, Date of Government Version: 11/25/2019				

EXECUTIVE SUMMARY

Site	Address	Direction / Distance	Map ID / Focus Map(s)	Page
ALEX'S AUTO REPAIR &	94 S D ST	E 0 - 1/8 (0.042 mi.)	Z112 / 12	332
Database: CUPA TULARE, Date of Government Version: 11/25/2019				
LALANNES INC	***64 S D ST***	***E 0 - 1/8 (0.042 mi.)***	***Z114 / 12***	***334***
Database: CUPA TULARE, Date of Government Version: 11/25/2019				
LENS ELECTRO TUNE	***148 N D ST***	***E 0 - 1/8 (0.046 mi.)***	***U120 / 12***	***360***
Database: CUPA TULARE, Date of Government Version: 11/25/2019				
D STREET CHEVRON	***244 NORTH D ST***	***E 0 - 1/8 (0.046 mi.)***	***AA122 / 12***	***365***
Database: CUPA TULARE, Date of Government Version: 11/25/2019				
GROW PURE CITRUS LLC	***180 S E ST***	***W 0 - 1/8 (0.050 mi.)***	***AF133 / 12***	***396***
Database: CUPA TULARE, Date of Government Version: 11/25/2019				
VPPS - PORTERVILLE P	11 E YATES AVE	E 0 - 1/8 (0.050 mi.)	AG136 / 14	400
Database: CUPA TULARE, Date of Government Version: 11/25/2019				
CALTRANS - PORTERVIL	***1331 S 2ND ST***	***E 0 - 1/8 (0.054 mi.)***	***AH145 / 14***	***447***
Database: CUPA TULARE, Date of Government Version: 11/25/2019				
VALLEY RADIATOR SERV	98 W DORIS AVE	ENE 0 - 1/8 (0.056 mi.)	148 / 10	452
Database: CUPA TULARE, Date of Government Version: 11/25/2019				
PORTERVILLE UNIFIED	***534 N E ST***	***W 0 - 1/8 (0.057 mi.)***	***AI157 / 10***	***465***
Database: CUPA TULARE, Date of Government Version: 11/25/2019				
PORTERVILLE UNIFIED	***534 N E ST***	***W 0 - 1/8 (0.057 mi.)***	***AI158 / 10***	***470***
Database: CUPA TULARE, Date of Government Version: 11/25/2019				
GUTTINGS FOREIGN AUT	840 N MAIN ST	ENE 0 - 1/8 (0.059 mi.)	AD159 / 10	474
Database: CUPA TULARE, Date of Government Version: 11/25/2019				
VALLEY MOTORS	***832 N MAIN ST***	***ENE 0 - 1/8 (0.061 mi.)***	***AD161 / 10***	***475***
Database: CUPA TULARE, Date of Government Version: 11/25/2019				
DOLLAR GENERAL #1546	22825 AVE 196	W 0 - 1/8 (0.065 mi.)	AM170 / 1	498
Database: CUPA TULARE, Date of Government Version: 11/25/2019				
CARROLL'S TIRE WAREH	981 W NORTHGRAND AVE	WSW 0 - 1/8 (0.066 mi.)	AE174 / 6	502
Database: CUPA TULARE, Date of Government Version: 11/25/2019				
SILVAS OIL COMPANY I	***336 S E ST***	***W 0 - 1/8 (0.071 mi.)***	***AP178 / 12***	***510***
Database: CUPA TULARE, Date of Government Version: 11/25/2019				
RA MARTINEZ TRANSPOR	***23264 AVE 188***	***ENE 0 - 1/8 (0.072 mi.)***	***AQ185 / 4***	***525***
Database: CUPA TULARE, Date of Government Version: 11/25/2019				
TED BROWNS AUTO PART	814 N MAIN ST	ENE 0 - 1/8 (0.073 mi.)	AJ189 / 10	534
Database: CUPA TULARE, Date of Government Version: 11/25/2019				
PACIFIC PULMONARY SE	314 W SEQUOIA CIR	SW 0 - 1/8 (0.073 mi.)	190 / 10	534
Database: CUPA TULARE, Date of Government Version: 11/25/2019				
RITE AID #5799 - HAZ	66 W MORTON AVE	E 0 - 1/8 (0.074 mi.)	AT196 / 10	547
Database: CUPA TULARE, Date of Government Version: 11/25/2019				
BLUESKY AUTO GROUP D	***701 N MAIN ST***	***ENE 0 - 1/8 (0.075 mi.)***	***AU200 / 10***	***552***
Database: CUPA TULARE, Date of Government Version: 11/25/2019				
AT&T CALIFORNIA (SD0	149 N HOCKETT ST	E 0 - 1/8 (0.078 mi.)	AX204 / 12	561
Database: CUPA TULARE, Date of Government Version: 11/25/2019				
JACK GRIGGS-BULK PLA	***73 W VINE AVE***	***E 0 - 1/8 (0.080 mi.)***	***AY211 / 12***	***578***
Database: CUPA TULARE, Date of Government Version: 11/25/2019				
STARK PACKING CORP	***22820 AVENUE 196***	***NW 0 - 1/8 (0.080 mi.)***	***AZ214 / 1***	***594***
Database: CUPA TULARE, Date of Government Version: 11/25/2019				
DALE'S MUFFLER	***806 N MAIN ST***	***ENE 0 - 1/8 (0.083 mi.)***	***BB219 / 10***	***604***
Database: CUPA TULARE, Date of Government Version: 11/25/2019				

EXECUTIVE SUMMARY

Site	Address	Direction / Distance	Map ID / Focus Map(s)	Page
LONGS DRUG STORE #32	56 N D ST	E 0 - 1/8 (0.084 mi.)	220 / 12	605
Database: CUPA TULARE, Date of Government Version: 11/25/2019				
PORTERVILLE GROCERY	***50 W OLIVE AVE***	***E 0 - 1/8 (0.084 mi.)***	***BC222 / 12***	***607***
Database: CUPA TULARE, Date of Government Version: 11/25/2019				
SAVE MART #79	50 W OLIVE AVE	E 0 - 1/8 (0.084 mi.)	BC225 / 12	613
Database: CUPA TULARE, Date of Government Version: 11/25/2019				
AT&T MOBILITY - PORT	***40 W CLEVELAND AVE***	***E 0 - 1/8 (0.088 mi.)***	***BE233 / 12***	***624***
Database: CUPA TULARE, Date of Government Version: 11/25/2019				
T-MOBILE WEST CORPOR	19642 MEREDITH DR	WNW 0 - 1/8 (0.089 mi.)	AZ234 / 1	626
Database: CUPA TULARE, Date of Government Version: 11/25/2019				
PRO DOCUMENT SOLUTIO	***90 W POPLAR AVE***	***W 0 - 1/8 (0.089 mi.)***	***BF238 / 12***	***630***
Database: CUPA TULARE, Date of Government Version: 11/25/2019				
STANDARD REGISTER CO	***90 W POPLAR AVE***	***W 0 - 1/8 (0.089 mi.)***	***BF239 / 12***	***633***
Database: CUPA TULARE, Date of Government Version: 11/25/2019				
PORTERVILLE CONCRETE	***474 S MAIN STREET***	***ENE 0 - 1/8 (0.091 mi.)***	***BH243 / 12***	***637***
Database: CUPA TULARE, Date of Government Version: 11/25/2019				
THE RECYCLE DEPOT	***81 E GIBBONS AVE***	***E 0 - 1/8 (0.092 mi.)***	***BI245 / 14***	***650***
Database: CUPA TULARE, Date of Government Version: 11/25/2019				
GV TRANSMISSION SHOP	734 N MAIN ST	ENE 0 - 1/8 (0.096 mi.)	BJ249 / 10	658
Database: CUPA TULARE, Date of Government Version: 11/25/2019				
O'REILLY AUTO PARTS	300 W HENDERSON AVE	WSW 0 - 1/8 (0.104 mi.)	BK253 / 10	665
Database: CUPA TULARE, Date of Government Version: 11/25/2019				
LANCE'S ENGINE SHOP	18948 ORANGE BELT DR	ENE 0 - 1/8 (0.107 mi.)	260 / 3	677
Database: CUPA TULARE, Date of Government Version: 11/25/2019				
FAMILY MINI MART, IN	***575 N MAIN ST***	***E 0 - 1/8 (0.117 mi.)***	***BN271 / 10***	***704***
Database: CUPA TULARE, Date of Government Version: 11/25/2019				
THE PRESS SHOP	12 W OLIVE AVE	E 0 - 1/8 (0.118 mi.)	BO275 / 12	722
Database: CUPA TULARE, Date of Government Version: 11/25/2019				
SUNSHINE HANDY MARKE	***227 S MAIN ST***	***E 0 - 1/8 (0.119 mi.)***	***BP280 / 12***	***732***
Database: CUPA TULARE, Date of Government Version: 11/25/2019				
WAL-MART DISTRIBUTIO	***1300 S F ST***	***W 1/8 - 1/4 (0.127 mi.)***	***BR287 / 14***	***745***
Database: CUPA TULARE, Date of Government Version: 11/25/2019				
SUBURBAN PROPANE	***1031 W NORTHGRAND AV***	***WSW 1/8 - 1/4 (0.127 mi.)***	***291 / 6***	***758***
Database: CUPA TULARE, Date of Government Version: 11/25/2019				
FAGGART AUTO	***133 S MAIN ST***	***E 1/8 - 1/4 (0.130 mi.)***	***BS294 / 12***	***767***
Database: CUPA TULARE, Date of Government Version: 11/25/2019				
MENDEZ AUTO REPAIR	***21 E ORANGE AVE***	***E 1/8 - 1/4 (0.131 mi.)***	***BP296 / 12***	***775***
Database: CUPA TULARE, Date of Government Version: 11/25/2019				
FRONTIER CALIFORNIA	22900 BRUCE ST	NE 1/8 - 1/4 (0.137 mi.)	BU302 / 1	784
Database: CUPA TULARE, Date of Government Version: 11/25/2019				
TDG OPERATIONS, LLC	***600 S E ST***	***W 1/8 - 1/4 (0.138 mi.)***	***BW308 / 12***	***799***
Database: CUPA TULARE, Date of Government Version: 11/25/2019				
BEACON STATION # 606	***11 W OLIVE AVE***	***E 1/8 - 1/4 (0.140 mi.)***	***BO311 / 12***	***805***
Database: CUPA TULARE, Date of Government Version: 11/25/2019				
C & L LUBE CENTER	***11 W OLIVE AVE***	***E 1/8 - 1/4 (0.140 mi.)***	***BO312 / 12***	***825***
Database: CUPA TULARE, Date of Government Version: 11/25/2019				
TSC-TRANSMISSION SER	***230 S MAIN ST***	***E 1/8 - 1/4 (0.143 mi.)***	***BP319 / 12***	***836***
Database: CUPA TULARE, Date of Government Version: 11/25/2019				

EXECUTIVE SUMMARY

Site	Address	Direction / Distance	Map ID / Focus Map(s)	Page
RIO GRANDE COLD STOR	2450 S MAIN ST	S 1/8 - 1/4 (0.154 mi.)	CA327 / 16	850
Database: CUPA TULARE, Date of Government Version: 11/25/2019				
MELVINS TIRE & AUTO	***134 S MAIN ST***	***E 1/8 - 1/4 (0.155 mi.)***	***BS328 / 12***	***851***
Database: CUPA TULARE, Date of Government Version: 11/25/2019				
SUNRISE HANDY MARKET	***23013 AVE 196***	***ENE 1/8 - 1/4 (0.164 mi.)***	***CD337 / 1***	***891***
Database: CUPA TULARE, Date of Government Version: 11/25/2019				
TALL MAN SUBARU	296 N MAIN ST	E 1/8 - 1/4 (0.164 mi.)	BY338 / 12	904
Database: CUPA TULARE, Date of Government Version: 11/25/2019				
PORTERVILLE COLLEGE	***100 E COLLEGE AVE***	***E 1/8 - 1/4 (0.165 mi.)***	***CE340 / 14***	***906***
Database: CUPA TULARE, Date of Government Version: 11/25/2019				
PSW	***727 S E ST***	***W 1/8 - 1/4 (0.171 mi.)***	***CF342 / 12***	***919***
Database: CUPA TULARE, Date of Government Version: 11/25/2019				
CASTILLO'S AUTO REPA	235 W ORANGE AVE	W 1/8 - 1/4 (0.190 mi.)	346 / 12	924
Database: CUPA TULARE, Date of Government Version: 11/25/2019				
SCE - STRATHMORE SUB	AVE 196 & RD 230, NE	ENE 1/8 - 1/4 (0.191 mi.)	348 / 1	926
Database: CUPA TULARE, Date of Government Version: 11/25/2019				
CVS PHARMACY # 2944	***53 E OLIVE AVE***	***E 1/8 - 1/4 (0.201 mi.)***	***CG350 / 12***	***928***
Database: CUPA TULARE, Date of Government Version: 11/25/2019				
HOBSON AUTOMOTIVE	381 W HENDERSON AVE	SW 1/8 - 1/4 (0.217 mi.)	354 / 9	980
Database: CUPA TULARE, Date of Government Version: 11/25/2019				
BR'S FOOD MART	284 W OLIVE AVE	W 1/8 - 1/4 (0.239 mi.)	CH363 / 12	997
Database: CUPA TULARE, Date of Government Version: 11/25/2019				
AMANDA HERGESHEIMER	***23087 AVE 196***	***ENE 1/8 - 1/4 (0.248 mi.)***	***CI366 / 1***	***1000***
Database: CUPA TULARE, Date of Government Version: 11/25/2019				
SUPER 7 BEER & FOOD,	***90 E OLIVE AVE***	***E 1/8 - 1/4 (0.250 mi.)***	***CK373 / 12***	***1016***
Database: CUPA TULARE, Date of Government Version: 11/25/2019				

DRYCLEANERS: Cleaner Facilities

A review of the DRYCLEANERS list, as provided by EDR, has revealed that there is 1 DRYCLEANERS site within approximately 0.25 miles of the requested target property.

Site	Address	Direction / Distance	Map ID / Focus Map(s)	Page
QUALITY CLEANERS	***21 N D ST***	***E 0 - 1/8 (0.024 mi.)***	***P49 / 12***	***209***
Database: DRYCLEANERS, Date of Government Version: 09/06/2019				
EPA Id: CAL000265238				
EPA Id: CAL000403139				

HIST CORTESE: Hazardous Waste & Substance Site List

A review of the HIST CORTESE list, as provided by EDR, and dated 04/01/2001 has revealed that there are 24 HIST CORTESE sites within approximately 0.5 miles of the requested target property.

Site	Address	Direction / Distance	Map ID / Focus Map(s)	Page
MCCAULLEY'S TROPHY S	***744 MAIN***	***E 0 - 1/8 (0.012 mi.)***	***G17 / 12***	***100***

Reg Id: 5T54000139				
PINKY'S LIQUOR Reg Id: 5T54000398	19534 ORANGE BELT	ENE 0 - 1/8 (0.015 mi.)	20 / 3	167
PORTERVILLE COLLEGE Reg Id: 5T54000408	***900 MAIN***	***E 0 - 1/8 (0.019 mi.)***	***31 / 12***	***183***
ED'S CARS & TIRES Reg Id: 5T54000168	***19595 ORANGE BELT***	***ENE 0 - 1/8 (0.023 mi.)***	***J41 / 1***	***198***
E.D. DINKENS & SON M Reg Id: 5T54000153	***720 MAIN***	***E 0 - 1/8 (0.024 mi.)***	***G54 / 12***	***231***
PORTERVILLE FEED STO Reg Id: 5T54000128	***20 D ST S***	***E 0 - 1/8 (0.033 mi.)***	***E76 / 12***	***278***
LEN'S ELECTRO TUNE Reg Id: 5T54000210	***148 D***	***E 0 - 1/8 (0.034 mi.)***	***U77 / 12***	***280***
R. E. HAVENS, INC. Reg Id: 5T54000255	***336 E S***	***W 0 - 1/8 (0.044 mi.)***	***AB116 / 12***	***355***
C & S DISTRIBUTING Reg Id: 5T54000001	***65 DATE***	***E 0 - 1/8 (0.070 mi.)***	***AO177 / 12***	***507***
PORTERVILLE TRUSS & Reg Id: 5T54000118	477 MAIN	ENE 0 - 1/8 (0.073 mi.)	AR188 / 12	534
JACK GRIGGS INC Reg Id: 5T54000446	***73 W VINE ST***	***E 0 - 1/8 (0.080 mi.)***	***AY212 / 12***	***585***
EYSTER PROPERTY Reg Id: 5T54000259	***1008 JAYE ST***	***SW 0 - 1/8 (0.083 mi.)***	***BA216 / 9***	***601***
STRATHMORE PACKING H Reg Id: 5T54000068	***19757 ORANGE BELT DR***	***NNW 1/8 - 1/4 (0.157 mi.)***	***CC333 / 1***	***871***
SUNRISE HANDY MARKET Reg Id: 5T54000011	***23013 AVE 196***	***ENE 1/8 - 1/4 (0.164 mi.)***	***CD337 / 1***	***891***
B J'S EXPRESS Reg Id: 5T54000423	***284 OLIVE***	***W 1/8 - 1/4 (0.237 mi.)***	***CH360 / 12***	***987***
LUCKY 7 FOOD STORE Reg Id: 5T54000391	***90 OLIVE***	***E 1/4 - 1/2 (0.250 mi.)***	***CK378 / 12***	***1035***
STRATHORE UNION ELEM Reg Id: 5T54000122	***23024 198***	***NE 1/4 - 1/2 (0.322 mi.)***	***CL383 / 1***	***1056***
KURZ TRUCKING Reg Id: 5T54000051	***23139 AVE 196***	***ENE 1/4 - 1/2 (0.323 mi.)***	***384 / 1***	***1058***
TRI CITRUS Reg Id: 5T54000078	***23744 AVE 181***	***ENE 1/4 - 1/2 (0.336 mi.)***	***CM385 / 4***	***1064***
SIERRA MINI MART Reg Id: 5T54000129	***368 OLIVE W***	***W 1/4 - 1/2 (0.344 mi.)***	***387 / 12***	***1093***
RICHARD SIERRA Reg Id: 5T54000140	***80 A***	***E 1/4 - 1/2 (0.347 mi.)***	***CN389 / 12***	***1097***
PORTERVILLE (TULARE Reg Id: 5T54000133	1243 NORTHGRAND	WSW 1/4 - 1/2 (0.403 mi.)	CO391 / 6	1099
BECKMAN INSTRUMENTS, Reg Id: 54360008	***167 POPLAR***	***W 1/4 - 1/2 (0.430 mi.)***	***CP396 / 12***	***1107***
HYDROKLEEN SYSTEMS	***200 E HENDERSON AVE***	***ENE 1/4 - 1/2 (0.464 mi.)***	***CQ403 / 10***	***1150***

EXECUTIVE SUMMARY

Reg Id: 5T54000440

HWP: EnviroStor Permitted Facilities Listing

A review of the HWP list, as provided by EDR, and dated 11/18/2019 has revealed that there is 1 HWP site within approximately1 mile of the requested target property.

Site	Address	Direction / Distance	Map ID / Focus Map(s)	Page
BECKMAN COULTER, INC EPA Id: CAD048645444 Cleanup Status: CLOSED	***167 W. POPLAR AVE***	***W 1/2 - 1 (0.905 mi.)***	***Region / 11,13***	***56***

Notify 65: Proposition 65 Records

A review of the Notify 65 list, as provided by EDR, and dated 12/11/2019 has revealed that there is 1 Notify 65 site within approximately1 mile of the requested target property.

Site	Address	Direction / Distance	Map ID / Focus Map(s)	Page
LEN'S ELECTRO TUNE	148 NORTH D STREET	E 0 - 1/8 (0.046 mi.)	U121 / 12	365

EDR HIGH RISK HISTORICAL RECORDS

EDR Exclusive Records

EDR MGP: EDR Proprietary Manufactured Gas Plants

A review of the EDR MGP list, as provided by EDR, has revealed that there is 1 EDR MGP site within approximately1 mile of the requested target property.

Site	Address	Direction / Distance	Map ID / Focus Map(s)	Page
SO CAL GAS/PORTERVIL	LOCUST AND HATCHETT	E 0 - 1/8 (0.088 mi.)	BD230 / 12	621

EDR Hist Auto: EDR Exclusive Historical Auto Stations

A review of the EDR Hist Auto list, as provided by EDR, has revealed that there are 25 EDR Hist Auto sites within approximately 0.125 miles of the requested target property.

Site	Address	Direction / Distance	Map ID / Focus Map(s)	Page
HAMILTON LESTER J	682 S MAIN ST	E 0 - 1/8 (0.016 mi.)	G21 / 12	167
QUIRAM MOTORS LTD	673 N SUNNYSIDE ST	ENE 0 - 1/8 (0.016 mi.)	K27 / 10	177
RUFFA ROBERT	625 S MAIN ST	E 0 - 1/8 (0.022 mi.)	38 / 12	194
BOBS PETRO PRODUCTS	11 YATES AVE	E 0 - 1/8 (0.024 mi.)	F52 / 14	229
RAYS LIQUOR MART	19534 ORANGE BELT DR	ENE 0 - 1/8 (0.025 mi.)	L62 / 1	264
MID VALLEY EXXON	1061 N MAIN ST	NE 0 - 1/8 (0.034 mi.)	V80 / 10	284
LAMBERT ROBERT M	200 NO D STREET	E 0 - 1/8 (0.038 mi.)	D88 / 12	296
PURMAX OIL COMPANY	90 W MORTON AVE	E 0 - 1/8 (0.041 mi.)	C104 / 10	320
RAYMONDS TEXACO SERV	148 NO D ST	E 0 - 1/8 (0.046 mi.)	U119 / 12	359
RIDER ALBURN	244 NO D STREET	E 0 - 1/8 (0.046 mi.)	AA125 / 12	391
SEQUOIA ARCO	837 N MAIN ST	ENE 0 - 1/8 (0.049 mi.)	AD131 / 10	395

EXECUTIVE SUMMARY

Site	Address	Direction / Distance	Map ID / Focus Map(s)	Page
BOBS PETRO PRODUCTS	11 E YATES ST	E 0 - 1/8 (0.050 mi.)	AG138 / 14	403
DE MASTERS MOHAWK	836 N MAIN AT HENDER	ENE 0 - 1/8 (0.060 mi.)	AD160 / 10	475
BEEBE TIMOTHY M	828 N MAIN ST	ENE 0 - 1/8 (0.062 mi.)	AJ163 / 10	481
STUDIO 66	66 W PUTNAM AVE	E 0 - 1/8 (0.063 mi.)	AA164 / 12	481
HAVENS R E INC	336 S E ST	W 0 - 1/8 (0.071 mi.)	AP182 / 12	523
RINCONS INDEPENDENT	19654 ORANGEBELT AVE	NNE 0 - 1/8 (0.073 mi.)	AS193 / 1	538
STANS OLIVE AVE GAS	167 W OLIVE AVE	W 0 - 1/8 (0.076 mi.)	AV201 / 12	558
RUFFA ROBERT	770 N MAIN ST STE B	ENE 0 - 1/8 (0.079 mi.)	208 / 10	576
DALES MUFFLER TIRE A	806 N MAIN ST	ENE 0 - 1/8 (0.083 mi.)	BB218 / 10	603
HARDAWAY DONALD & MA	415 SO MAIN ST	E 0 - 1/8 (0.087 mi.)	AO227 / 12	618
HANDI INVESTMENT CO	61 W OAK ST	E 0 - 1/8 (0.095 mi.)	AX247 / 12	657
BOBS TINY MART	213 W GRAND AVE	WSW 0 - 1/8 (0.101 mi.)	252 / 10	665
HICKS TEXACO	575 N MAIN ST	E 0 - 1/8 (0.117 mi.)	BN272 / 10	720
SUNSHINE HANDY MARKE	227 S MAIN ST	E 0 - 1/8 (0.119 mi.)	BP279 / 12	732

EDR Hist Cleaner: EDR Exclusive Historical Cleaners

A review of the EDR Hist Cleaner list, as provided by EDR, has revealed that there are 2 EDR Hist Cleaner sites within approximately 0.125 miles of the requested target property.

Site	Address	Direction / Distance	Map ID / Focus Map(s)	Page
QUALITY CLEANERS	21 N D ST	E 0 - 1/8 (0.024 mi.)	P50 / 12	227
PRESS SHOP	12 W OLIVE AVE	E 0 - 1/8 (0.118 mi.)	BO274 / 12	721

MAPPED SITES SUMMARY

Target Property:
BUTTERFIELD CORRIDOR
PORTERVILLE, CA 93257

MAP ID / FOCUS MAP	SITE NAME	ADDRESS	DATABASE ACRONYMS	DIST (ft. & mi.) DIRECTION		
Reg / Multiple	BECKMAN COULTER, INC	167 W. POPLAR AVE	NPL, SEMS, CORRACTS, RCRA-TSDF, RCRA-LQG	4776	0.905	West
A1 / 6	WALLACE TOWING	17515 ORANGE BELT DR	CUPA Listings	TP		
B2 / 6	SEQUOIA ROCK COMPANY	937 N GRAND	CA FID UST	TP		
B3 / 6	WALLACE 24-HOUR TOWI	927 W NORTH GRAND AV	HWTS	TP		
B4 / 6	WALLACE TOWING	927 W NORTH GRAND AV	CUPA Listings	TP		
C5 / 10	SIERRA MINIT MART	101 W MORTON AVE	EDR Hist Auto	TP		
D6 / 12	CITIBANK	185 NORTH D ST	HAZNET, HWTS	TP		
E7 / 12	BONANZA MOTORS INC	101 W OLIVE AVE	HWTS	TP		
F8 / 14	GIN AND ROBERT DAY	1234 S MAIN ST	HAZNET, HWTS	TP		
F9 / 14	WHITES CHEVRON SERVI	1248 S MAIN	SWEEPS UST, CA FID UST	TP		
F10 / 14	BOBS PETRO PRODUCTS	1248 S MAIN ST	EDR Hist Auto	TP		
F11 / 14	VAL-E-GAS FILLING ST	1248 S MAIN ST	CUPA Listings	TP		
F12 / 14	EUGENIO GARCIA	1248 S MAIN ST	HWTS	TP		
F13 / 14	BOBS PERNO PRODUCTS	1248 SO MAIN ST	HIST UST	TP		
F14 / 14	HEATHER MCNABB	1248 S MAIN ST	HWTS	TP		
15 / 16	RITA GUTIEREZ	1991 S MAIN ST	HWTS	TP		
G16 / 12	E.D. DINKENS & SON M	720 MAIN S	LUST, CERS	62	0.012	East
G17 / 12	MCCAULLEY'S TROPHY S	744 MAIN	LUST, HIST CORTESE	63	0.012	East
H18 / 10	MILINICH BODY WORKS	631 N SUNNYSIDE ST	CUPA Listings, HAZNET, HWTS	71	0.013	ENE
H19 / 10	MILINICH BODY WORKS	631 N SUNNYSIDE ST	CERS HAZ WASTE	71	0.013	ENE
20 / 3	PINKY'S LIQUOR	19534 ORANGE BELT	HIST CORTESE	80	0.015	ENE
G21 / 12	HAMILTON LESTER J	682 S MAIN ST	EDR Hist Auto	85	0.016	East
I22 / 10	PORTERVILLE COLLISIO	721 N SUNNYSIDE ST	RCRA NonGen / NLR	85	0.016	ENE
I23 / 10	PORTERVILLE COLLISON	721 N SUNNYSIDE ST	CERS HAZ WASTE, CUPA Listings, CERS	85	0.016	ENE
J24 / 1	MARTINEZ AUTO REPAIR	19543 ORANGE BELT DR	RCRA NonGen / NLR	86	0.016	ENE
J25 / 1	MARTINEZ AUTO REPAIR	19543 ORANGE BELT DR	RCRA NonGen / NLR	86	0.016	ENE
E26 / 12	PRESS SHOP THE	120 W OLIVE	RCRA-SQG, FINDS, ECHO	87	0.016	West
K27 / 10	QUIRAM MOTORS LTD	673 N SUNNYSIDE ST	EDR Hist Auto	87	0.016	ENE
K28 / 10	LLOYDS TRANSMISSION	673 N SUNNYSIDE ST	CERS HAZ WASTE, CUPA Listings, CERS, HWT...	87	0.016	ENE
K29 / 10	LLOYDS TRANSMISSION	673 N SUNNYSIDE ST	RCRA NonGen / NLR	87	0.016	ENE
30 / 10	VERIZON WIRELESS - P	177 W HENDERSON AVE	CUPA Listings	90	0.017	ENE
31 / 12	PORTERVILLE COLLEGE	900 MAIN	LUST, HIST CORTESE, CERS	101	0.019	East
32 / 12	ANDERSON FENCE CO	770 S MAIN ST	CUPA Listings	102	0.019	East
L33 / 1	RINCONS INDEPENDENT	19554 ORANGEBELT DR	SWEEPS UST	103	0.020	ENE
M34 / 12	BOB'S PETRO FULL SER	244 S D ST	SWEEPS UST, CA FID UST	104	0.020	East
N35 / 14	PORTERVILLE COLLEGE	900 S MAIN ST	HIST UST	113	0.021	East
N36 / 14	PORTERVILLE COLLEGE	900 S MAIN ST	RCRA NonGen / NLR	113	0.021	East
N37 / 14	PORTERVILLE COLLEGE	900 S MAIN ST	SWEEPS UST, HIST UST, CA FID UST	113	0.021	East
38 / 12	RUFFA ROBERT	625 S MAIN ST	EDR Hist Auto	115	0.022	East

MAPPED SITES SUMMARY

Target Property:
BUTTERFIELD CORRIDOR
PORTERVILLE, CA 93257

MAP ID / FOCUS MAP	SITE NAME	ADDRESS	DATABASE ACRONYMS	DIST (ft. & mi.) DIRECTION		
H39 / 10	QUIRAM MTRS LTD	611 N SUNNYSIDE	RCRA-SQG, FINDS, ECHO	116	0.022	ENE
H40 / 10	MILINICH BODY WORKS	631 N SUNNYSIDE	RCRA NonGen / NLR, FINDS, ECHO	118	0.022	ENE
J41 / 1	ED'S CARS & TIRES	19595 ORANGE BELT	LUST, HIST CORTESE	119	0.023	ENE
A42 / 6	DULAYS RANCH MARKET	17806 ORANGEBELT	SWEEPS UST, CA FID UST	121	0.023	ENE
A43 / 6	DULAY'S RANCH MKT.	17806 ORANGE BELT DR	HIST UST	121	0.023	ENE
A44 / 6	TIM & MARIA PETERSON	17806 ORANGE BELT DR	HIST UST, HAZNET, HWTS	121	0.023	ENE
A45 / 6	DULAY'S RANCH MARKET	17806 ORANGE BELT DR	CUPA Listings	121	0.023	ENE
O46 / 14	CEMO MOTOR SALES	1388 SO MAIN ST	HIST UST	122	0.023	East
O47 / 14	CEMO MOTOR SALES	1388 S MAIN ST	RCRA NonGen / NLR	122	0.023	East
O48 / 14	CEMO'S AUTO WRECKING	1388 S MAIN	SWEEPS UST, CA FID UST	122	0.023	East
P49 / 12	QUALITY CLEANERS	21 N D ST	CERS HAZ WASTE, RCRA NonGen / NLR, CUPA ...	126	0.024	East
P50 / 12	QUALITY CLEANERS	21 N D ST	EDR Hist Cleaner	126	0.024	East
P51 / 12	QUALITY CLEANERS	21 N D ST	RCRA NonGen / NLR	126	0.024	East
F52 / 14	BOBS PETRO PRODUCTS	11 YATES AVE	EDR Hist Auto	127	0.024	East
F53 / 14	VALLEY PACIFIC PETRO	11 YATES AVE	RCRA NonGen / NLR	127	0.024	East
G54 / 12	E.D. DINKENS & SON M	720 MAIN	CPS-SLIC, HIST CORTESE, CERS	127	0.024	East
G55 / 12	E.D. DINKINS AND SON	720 S MAIN ST	HIST UST	127	0.024	East
G56 / 12	E D DINKINS AND SON	720 S MAIN ST	SWEEPS UST, HIST UST, CA FID UST	127	0.024	East
Q57 / 14	FARMERS TRACTOR	1132 S MAIN	RCRA NonGen / NLR	131	0.025	East
Q58 / 14	FARMERS TRACTOR & EQ	1132 S MAIN ST	RCRA-SQG, CERS HAZ WASTE, SWEEPS UST, HI.	131	0.025	East
L59 / 1	STRATHMORE LIQUOR	19534 ORANGE BELT DR	UST	133	0.025	ENE
L60 / 1	PINKY'S LIQUOR	19534 ORANGE BELT DR	LUST, CERS TANKS, CUPA Listings, EMI, CE...	133	0.025	ENE
L61 / 1	PINKY S LIQUOR	19534 ORANGE BELT DR	UST	133	0.025	ENE
L62 / 1	RAYS LIQUOR MART	19534 ORANGE BELT DR	EDR Hist Auto	133	0.025	ENE
63 / 4	ONITVEROS TRUCKING	18234 ORANGE BELT DR	SWEEPS UST, CA FID UST	137	0.026	ENE
64 / 16	HAMILTON'S AUTO	2297 S MAIN ST	RCRA NonGen / NLR	139	0.026	WNW
R65 / 4	LEROY ROHRBACH	18354 ORANGEBELT	HIST UST	143	0.027	ENE
R66 / 4	LEROY ROHRBACH	18354 ORANGE BELT DR	HIST UST	143	0.027	ENE
67 / 10	EDWARDS AUTOMOTIVE	765 N SUNNYSIDE	RCRA NonGen / NLR	150	0.028	ENE
S68 / 12	THERMALDYNAMICS INC	65 WEST DATE	HIST UST	150	0.028	East
S69 / 12	THERMALDYNAMICS, INC	65 W DATE AVE	HIST UST	150	0.028	East
S70 / 12	C & S DISTRIBUTING	65 W DATE	SWEEPS UST, CA FID UST	150	0.028	East
I71 / 10	CLEVENGER FORD BODY	731 N SUNNYSIDE ST	RCRA-SQG, FINDS, ECHO	152	0.029	ENE
T72 / 14	HELENA CHEMICAL CO (	1315 S MAIN	ENVIROSTOR	157	0.030	West
T73 / 14	G & M AUTO REPAIR	1315 S MAIN ST STE A	RCRA NonGen / NLR	157	0.030	West
H74 / 10	PORTERVILLE AUTOMOTI	630 N SUNNYSIDE RD	RCRA NonGen / NLR	158	0.030	ENE
H75 / 10	SUNNYSIDE PROPERTY	630 NORTH SUNNY SIDE	HIST UST	158	0.030	ENE
E76 / 12	PORTERVILLE FEED STO	20 D ST S	LUST, HIST CORTESE, CERS	172	0.033	East
U77 / 12	LEN'S ELECTRO TUNE	148 D	LUST, HIST CORTESE	178	0.034	East

MAPPED SITES SUMMARY

Target Property:
BUTTERFIELD CORRIDOR
PORTERVILLE, CA 93257

MAP ID / FOCUS MAP	SITE NAME	ADDRESS	DATABASE ACRONYMS	DIST (ft. & mi.)		DIRECTION
V78 / 10	TEXACO INC (2) - BUL	1061 N MAIN	ENVIROSTOR	179	0.034	NE
V79 / 10		1061 N MAIN ST	AST	179	0.034	NE
V80 / 10	MID VALLEY EXXON	1061 N MAIN ST	EDR Hist Auto	179	0.034	NE
V81 / 10	RM PARKS INC - BULK	1061 N MAIN ST	AST	179	0.034	NE
V82 / 10	RM PARKS INC - BULK	1061 N MAIN ST	CERS TANKS, CUPA Listings, CERS	179	0.034	NE
W83 / 9	THERMAL DYNAMICS INC	1221 N MAIN ST STE 1	RCRA NonGen / NLR	194	0.037	NE
W84 / 9	V & J AUTO MACHINE I	1255 N MAIN STREET	RCRA NonGen / NLR	195	0.037	NE
W85 / 9	V & J AUTO MACHINE S	1255 N MAIN ST	CUPA Listings	195	0.037	NE
W86 / 9	V&J AUTO MACHINE SHO	1255 N MAIN ST #6	RCRA-SQG, FINDS, ECHO	195	0.037	NE
87 / 10	HENDERSON VETERINARY	238 WEST HENDERSON A	RCRA NonGen / NLR	197	0.037	WSW
D88 / 12	LAMBERT ROBERT M	200 NO D STREET	EDR Hist Auto	198	0.038	East
D89 / 12	AVE 168 - ABANDONED	AVE 168 & ROAD 168,	SEMS-ARCHIVE	200	0.038	East
M90 / 12	TONY'S RADIATOR SERV	80 W ORANGE	RCRA NonGen / NLR	201	0.038	East
M91 / 12	TONY'S RADIATOR SERV	80 W ORANGE AVE	CERS HAZ WASTE, CERS	201	0.038	East
M92 / 12	TONY'S RADIATOR SERV	80 W ORANGE AVE	CUPA Listings	201	0.038	East
H93 / 10	CELL SITE SF07UB272	630 SUNNYSIDE ST	CUPA Listings	204	0.039	ENE
H94 / 10	SUNNYSIDE PROPERTY	630 N SUNNYSIDE ST	HIST UST	204	0.039	ENE
X95 / 6	SEQUOIA ROCK COMPANY	937 N GRAND W	SWEEPS UST	209	0.040	SW
X96 / 6	VIKING READY MIX #12	937 W NORTHGRAND AVE	AST	210	0.040	SW
X97 / 6	VIKING READY MIX	937 W NORTHGRAND AVE	CUPA Listings	210	0.040	SW
X98 / 6		937 W NORTHGRAND	AST	210	0.040	SW
X99 / 6	VIKING READY MIX #12	937 W NORTHGRAND AVE	CERS TANKS, CERS	210	0.040	SW
100 / 12	SAN ANTONIO ORCHARD	142 W OLIVE AVE	CUPA Listings	211	0.040	West
101 / 12	VILLA SIENA FAMILY A	131 W PUTNAM AVE	RCRA NonGen / NLR	214	0.041	West
C102 / 10	MORTON EXPRESS MART	90 W MORTON AVE	CERS TANKS, CUPA Listings, CERS	216	0.041	East
C103 / 10	MORTON EXPRESS MART	90 W MORTON AVE	UST	216	0.041	East
C104 / 10	PURMAX OIL COMPANY	90 W MORTON AVE	EDR Hist Auto	216	0.041	East
C105 / 10	B.J.'S EXPRESS MART-	90 W MORTON	ENVIROSTOR, SWEEPS UST, CA FID UST	216	0.041	East
Y106 / 12	PORTERVILLE FACILITY	60 S E ST	RCRA NonGen / NLR	218	0.041	West
Y107 / 12	PCI PORTERVILLE	60 S E ST	CERS HAZ WASTE, CUPA Listings, CERS	218	0.041	West
J108 / 1	STRATHOMORE FIRE STA	22908 AVENUE 196	CA FID UST	220	0.042	ENE
J109 / 1	STRATHOMORE FIRE STA	22908 AVENUE 196	SWEEPS UST	220	0.042	ENE
Z110 / 12	ALEJANDRO RAMIREZ	94 SOUTH D STREET	RCRA NonGen / NLR	220	0.042	East
Z111 / 12	ALEX'S AUTO REPAIR &	94 S D ST	CERS HAZ WASTE	220	0.042	East
Z112 / 12	ALEX'S AUTO REPAIR &	94 S D ST	CUPA Listings	220	0.042	East
Z113 / 12	LALANNES INC	64 SOUTH D ST	HIST UST	221	0.042	East
Z114 / 12	LALANNES INC	64 S D ST	CERS HAZ WASTE, SWEEPS UST, HIST UST, CA..	221	0.042	East
AA115 / 12	D STREET CHEVRON	244 D ST	UST	230	0.044	East
AB116 / 12	R. E. HAVENS, INC.	336 E S	LUST, HIST CORTESE	232	0.044	West

MAPPED SITES SUMMARY

Target Property:
BUTTERFIELD CORRIDOR
PORTERVILLE, CA 93257

MAP ID / FOCUS MAP	SITE NAME	ADDRESS	DATABASE ACRONYMS	DIST (ft. & mi.) DIRECTION		
AB117 / 12	R.E. HAVENS INC.	336 S 'E' ST	SWEEPS UST, CA FID UST	232	0.044	West
U118 / 12	LENS ELECTRO TUNE	148 N D STREET	RCRA NonGen / NLR	242	0.046	East
U119 / 12	RAYMONDS TEXACO SERV	148 NO D ST	EDR Hist Auto	242	0.046	East
U120 / 12	LENS ELECTRO TUNE	148 N D ST	AST, CERS HAZ WASTE, SWEEPS UST, CA FID ...	242	0.046	East
U121 / 12	LEN'S ELECTRO TUNE	148 NORTH D STREET	Notify 65	242	0.046	East
AA122 / 12	D STREET CHEVRON	244 NORTH D ST	CERS TANKS, CUPA Listings, EMI, CERS	245	0.046	East
AA123 / 12	"D" STREET EXXON	244 N D ST	HIST UST	245	0.046	East
AA124 / 12	D STREET EXXON	244 NORTH D STREET	HIST UST	245	0.046	East
AA125 / 12	RIDER ALBURN	244 NO D STREET	EDR Hist Auto	245	0.046	East
AA126 / 12	D STREET CHEVRON	244 N D ST	UST	245	0.046	East
AA127 / 12	D STREET VALERO	244 N D ST	UST	245	0.046	East
AC128 / 6	PORTERVILLE TRAILER	1085 LINDA VISTA	HIST UST	248	0.047	WSW
AC129 / 6	PORTERVILLE TRAILER	1085 LINDA VISTA	SWEEPS UST, CA FID UST	248	0.047	WSW
130 / 12	FRIENDS LUMBER INC.	131 W. ORANGE AVENUE	CPS-SLIC, CERS	250	0.047	West
AD131 / 10	SEQUOIA ARCO	837 N MAIN ST	EDR Hist Auto	259	0.049	ENE
AE132 / 6	SPRINGVILLE MOBILE H	975 N GRAND	SWEEPS UST, CA FID UST	261	0.049	WSW
AF133 / 12	GROW PURE CITRUS LLC	180 S E ST	CUPA Listings, CERS	264	0.050	West
AF134 / 12	NASH DECAMP CO	180 SO E ST	HIST UST	264	0.050	West
AF135 / 12	NASH DECAMP CO.	180 S E ST	HIST UST	264	0.050	West
AG136 / 14	VPPS - PORTERVILLE P	11 E YATES AVE	CUPA Listings	265	0.050	East
AG137 / 14	BOB'S PETRO PRODUCTS	11 E YATES	CPS-SLIC, SWEEPS UST, CA FID UST, CERS	265	0.050	East
AG138 / 14	BOBS PETRO PRODUCTS	11 E YATES ST	EDR Hist Auto	265	0.050	East
AG139 / 14	VALLEY PACIFIC PETRO	11 E YATES AVE	UST	265	0.050	East
AG140 / 14	VPPS - PORTERVILLE P	11 E YATES AVE	CERS HAZ WASTE, CERS TANKS, CERS	265	0.050	East
141 / 12	MARK L TINDALL MD	108 N D ST	RCRA NonGen / NLR	268	0.051	East
AH142 / 14	CALTRANS-PORTERVILLE	1331 S 2ND ST	AST	285	0.054	East
AH143 / 14	CALTRANS D6 MAINTENA	1331 S SECOND ST	HIST UST, HAZNET, HWTS	285	0.054	East
AH144 / 14	CALTRANS-PORTERVILLE	1331 S 2ND ST	CERS HAZ WASTE, CERS TANKS, CERS	285	0.054	East
AH145 / 14	CALTRANS - PORTERVIL	1331 S 2ND ST	SWEEPS UST, CA FID UST, CUPA Listings	285	0.054	East
AH146 / 14	PORTERVILLE	1331 S 2ND ST	HIST UST	285	0.054	East
AH147 / 14	CALTRANS D6 MAINTENA	1331 S SECOND ST	RCRA NonGen / NLR	285	0.054	East
148 / 10	VALLEY RADIATOR SERV	98 W DORIS AVE	CUPA Listings	296	0.056	ENE
AE149 / 6	PORTERVILLE EQUIP RE	983 N GRAND	CA FID UST	301	0.057	WSW
AI150 / 10	PORTERVILLE SCH DIST	534 N E	RCRA-SQG, LUST, FINDS, ECHO, CERS	302	0.057	West
AI151 / 10	WAREHOUSE/MAINTENANC	534 NORTH E STREET	HIST UST	302	0.057	West
AI152 / 10	PORTERVILLE UNIFIED	534 N E ST	RCRA NonGen / NLR	302	0.057	West
AI153 / 10		534 N E ST	AST	302	0.057	West
AI154 / 10	WAREHOUSE/MAINTENANC	534 N E ST	HIST UST	302	0.057	West
AI155 / 10	WAREHOUSE/MAINTENANC	534 N E ST	SWEEPS UST, CA FID UST	302	0.057	West

MAPPED SITES SUMMARY

Target Property:
BUTTERFIELD CORRIDOR
PORTERVILLE, CA 93257

MAP ID / FOCUS MAP	SITE NAME	ADDRESS	DATABASE ACRONYMS	DIST (ft. & mi.) DIRECTION		
AI156 / 10	PORTERVILLE UNIFIED	534 N E ST	RCRA NonGen / NLR	302	0.057	West
AI157 / 10	PORTERVILLE UNIFIED	534 N E ST	CUPA Listings, HAZNET, HWTS	302	0.057	West
AI158 / 10	PORTERVILLE UNIFIED	534 N E ST	CERS TANKS, CUPA Listings, CERS	302	0.057	West
AD159 / 10	GUTTINGS FOREIGN AUT	840 N MAIN ST	CUPA Listings	310	0.059	ENE
AD160 / 10	DE MASTERS MOHAWK	836 N MAIN AT HENDER	EDR Hist Auto	315	0.060	ENE
AD161 / 10	VALLEY MOTORS	832 N MAIN ST	CERS HAZ WASTE, CUPA Listings, CERS, HWT...	320	0.061	ENE
AD162 / 10	VALLEY MOTORS	832 N MAIN ST	RCRA NonGen / NLR	320	0.061	ENE
AJ163 / 10	BEEBE TIMOTHY M	828 N MAIN ST	EDR Hist Auto	325	0.062	ENE
AA164 / 12	STUDIO 66	66 W PUTNAM AVE	EDR Hist Auto	335	0.063	East
AK165 / 12	PHILLIPS PETROLEUM	286 SOUTH E STREET	ENVIROSTOR	340	0.064	West
AL166 / 12	DAYBELL NURSERY	55 N E ST	HIST UST	343	0.065	West
AL167 / 12	DAYBELL NURSERY	55 NE ST	HIST UST	343	0.065	West
AM168 / 1	DOLLAR GENERAL #1546	22825 AVENUE 196	CERS HAZ WASTE, HAZNET, CERS, HWTS	344	0.065	West
AM169 / 1	DOLLAR GENERAL #1546	22825 AVENUE 196	RCRA NonGen / NLR	344	0.065	West
AM170 / 1	DOLLAR GENERAL #1546	22825 AVE 196	CUPA Listings	344	0.065	West
AN171 / 4	LAMB PROPERTY	23433 AVENUE 184	SWEEPS UST, HIST UST, CA FID UST	349	0.066	ENE
AN172 / 4	EDWARD G LAMB	23433 AVENUE 184	HIST UST	349	0.066	ENE
AE173 / 6	CAROLLS TIRE WAREHOU	981 WEST NORTH GRAND	RCRA NonGen / NLR	351	0.066	WSW
AE174 / 6	CARROLL'S TIRE WAREH	981 W NORTHGRAND AVE	CUPA Listings	351	0.066	WSW
AE175 / 6	CARROLL'S TIRE WAREH	981 W NORTHGRAND AVE	CERS HAZ WASTE, CERS	351	0.066	WSW
AK176 / 12	TOPPER FEED MILLS	306 S E ST	HIST UST	365	0.069	West
AO177 / 12	C & S DISTRIBUTING	65 DATE	LUST, HIST CORTESE, CERS	370	0.070	East
AP178 / 12	SILVAS OIL COMPANY I	336 S E ST	CUPA Listings, HAZNET, HWTS	376	0.071	West
AP179 / 12	R.E. HAVENS INC.	336 S E ST	CPS-SLIC, HIST UST, CERS	376	0.071	West
AP180 / 12	SILVAS OIL COMPANY	336 SOUTH E ST	LUST, EMI, CERS	376	0.071	West
AP181 / 12	RE HAVENS INC	336 SO E ST	HIST UST	376	0.071	West
AP182 / 12	HAVENS R E INC	336 S E ST	EDR Hist Auto	376	0.071	West
AP183 / 12		336 S E ST	AST	376	0.071	West
AQ184 / 4	RA MARTINEZ TRANSPOR	23264 AVE 188	AST	382	0.072	ENE
AQ185 / 4	RA MARTINEZ TRANSPOR	23264 AVE 188	CUPA Listings, CERS	382	0.072	ENE
AQ186 / 4		23264 AVE 188	AST	382	0.072	ENE
AR187 / 12	PORTERVILLE TRUSS &	477 MAIN ST S	LUST, CERS	383	0.073	ENE
AR188 / 12	PORTERVILLE TRUSS &	477 MAIN	HIST CORTESE	383	0.073	ENE
AJ189 / 10	TED BROWNS AUTO PART	814 N MAIN ST	CUPA Listings	384	0.073	ENE
190 / 10	PACIFIC PULMONARY SE	314 W SEQUOIA CIR	CUPA Listings	386	0.073	SW
AS191 / 1	RINCON'S INDEPENDENT	19654 ORANGE BELT DR	LUST	386	0.073	NNE
AS192 / 1	RINCON'S INDEPENDENT	19654 ORANGE BELT DR	LUST	386	0.073	NNE
AS193 / 1	RINCONS INDEPENDENT	19654 ORANGEBELT AVE	EDR Hist Auto	386	0.073	NNE
AT194 / 10	RITE AID #5799	66 W MORTON AVE	CERS HAZ WASTE	390	0.074	East

MAPPED SITES SUMMARY

Target Property:
BUTTERFIELD CORRIDOR
PORTERVILLE, CA 93257

MAP ID / FOCUS MAP	SITE NAME	ADDRESS	DATABASE ACRONYMS	DIST (ft. & mi.)		DIRECTION
AT195 / 10	RITE AID #5799	66 W MORTON AVE	RCRA-SQG	390	0.074	East
AT196 / 10	RITE AID #5799 - HAZ	66 W MORTON AVE	CUPA Listings	390	0.074	East
AU197 / 10	BLUESKY AUTO GROUP D	701 N MAIN ST	AST	396	0.075	ENE
AU198 / 10	CLEVENGER FORD	701 N MAIN ST	RCRA-SQG, SWEEPS UST, HIST UST, CA FID U...	396	0.075	ENE
AU199 / 10	BLUESKY AUTO GROUP I	701 N MAIN ST	RCRA NonGen / NLR	396	0.075	ENE
AU200 / 10	BLUESKY AUTO GROUP D	701 N MAIN ST	CERS HAZ WASTE, CUPA Listings, CERS	396	0.075	ENE
AV201 / 12	STANS OLIVE AVE GAS	167 W OLIVE AVE	EDR Hist Auto	403	0.076	West
AW202 / 10	WILSHIRE PAINT CO	61 W NORTH ST	SWEEPS UST, CA FID UST	409	0.077	East
AW203 / 10	THE GLIDDEN CO DBA I	61 W NORTH AVE	RCRA NonGen / NLR	409	0.077	East
AX204 / 12	AT&T CALIFORNIA (SD0	149 N HOCKETT ST	CUPA Listings	412	0.078	East
AX205 / 12	PACIFIC BELL	149 HOCKETT STREET	SWEEPS UST, HIST UST, CA FID UST, RCRA N...	412	0.078	East
AX206 / 12	AT&T CALIFORNIA - SD	149 N HOCKETT ST	UST	412	0.078	East
AX207 / 12	AT&T CALIFORNIA - SD	149 N HOCKETT ST	CERS HAZ WASTE, CERS TANKS, CERS	412	0.078	East
208 / 10	RUFFA ROBERT	770 N MAIN ST STE B	EDR Hist Auto	416	0.079	ENE
AY209 / 12	JACK GRIGGS, INC.	73 W VINE AVE	HIST UST	421	0.080	East
AY210 / 12	JACK GRIGGS-BULK PLA	73 W VINE AVE	UST	421	0.080	East
AY211 / 12	JACK GRIGGS-BULK PLA	73 W VINE AVE	CERS TANKS, CUPA Listings, CERS	421	0.080	East
AY212 / 12	JACK GRIGGS INC	73 W VINE ST	LUST, SWEEPS UST, CA FID UST, HIST CORTE...	421	0.080	East
AY213 / 12	JACK GRIGGS INC	73 WEST VINE ST	HIST UST	421	0.080	East
AZ214 / 1	STARK PACKING CORP	22820 AVENUE 196	LUST, SWEEPS UST, HIST UST, CUPA Listing...	423	0.080	NW
BA215 / 9	EYSTER PROPERTY	1008 N. JAYE ST	LUST, Cortese, CERS	437	0.083	SW
BA216 / 9	EYSTER PROPERTY	1008 JAYE ST	LUST, HIST CORTESE	437	0.083	SW
BB217 / 10	DALE'S MUFFLER	806 N MAIN	SWEEPS UST, HIST UST, CA FID UST	438	0.083	ENE
BB218 / 10	DALES MUFFLER TIRE A	806 N MAIN ST	EDR Hist Auto	438	0.083	ENE
BB219 / 10	DALE'S MUFFLER	806 N MAIN ST	HIST UST, CUPA Listings	438	0.083	ENE
220 / 12	LONGS DRUG STORE #32	56 N D ST	CUPA Listings	441	0.084	East
BC221 / 12	DOLLAR TREE #06313	50 W OLIVE AVE	RCRA NonGen / NLR	443	0.084	East
BC222 / 12	PORTERVILLE GROCERY	50 W OLIVE AVE	CUPA Listings, HAZNET, HWTS	443	0.084	East
BC223 / 12	PORTERVILLE GROCERY	50 W OLIVE AVE	RCRA NonGen / NLR	443	0.084	East
BC224 / 12	DOLLAR TREE #06313	50 W OLIVE AVE STE C	CERS HAZ WASTE, CERS	443	0.084	East
BC225 / 12	SAVE MART #79	50 W OLIVE AVE	CUPA Listings	443	0.084	East
BD226 / 12	SO CAL GAS/PORTERVIL	LOCUST & HATCHETT ST	ENVIROSTOR, VCP, DEED	450	0.085	East
AO227 / 12	HARDAWAY DONALD & MA	415 SO MAIN ST	EDR Hist Auto	458	0.087	East
AJ228 / 10	AUTO KRAFT	830 N MAIN	RCRA-SQG, FINDS, ECHO	460	0.087	ENE
AV229 / 12	PORTERVILLE GLASS	174 W OLIVE	HIST UST	464	0.088	West
BD230 / 12	SO CAL GAS/PORTERVIL	LOCUST AND HATCHETT	EDR MGP	465	0.088	East
BE231 / 12	AT&T MOBILITY	40 WEST CLEVELAND AV	RCRA NonGen / NLR	467	0.088	East
BE232 / 12		40 W CLEVELAND AVE	RCRA NonGen / NLR	467	0.088	East
BE233 / 12	AT&T MOBILITY - PORT	40 W CLEVELAND AVE	CERS HAZ WASTE, CUPA Listings, CERS	467	0.088	East

MAPPED SITES SUMMARY

Target Property:
BUTTERFIELD CORRIDOR
PORTERVILLE, CA 93257

MAP ID / FOCUS MAP	SITE NAME	ADDRESS	DATABASE ACRONYMS	DIST (ft. & mi.)		DIRECTION
AZ234 / 1	T-MOBILE WEST CORPOR	19642 MEREDITH DR	CUPA Listings	468	0.089	WNW
BF235 / 12	STANDARD REGISTER CO	90 W POPLAR ST	RCRA-SQG, FINDS	470	0.089	West
BF236 / 12	THE STANDARD REGISTE	90 WEST POPLAR AVENU	HIST UST	470	0.089	West
BF237 / 12	PRO DOCUMENT SOLUTIO	90 W POPLAR AVE	RCRA NonGen / NLR	470	0.089	West
BF238 / 12	PRO DOCUMENT SOLUTIO	90 W POPLAR AVE	CERS HAZ WASTE, CUPA Listings, CERS	470	0.089	West
BF239 / 12	STANDARD REGISTER CO	90 W POPLAR AVE	SWEEPS UST, CA FID UST, CUPA Listings	470	0.089	West
BF240 / 12	THE STANDARD REGISTE	90 W POPLAR AVE	HIST UST	470	0.089	West
BG241 / 12	PORTERVILLE PALLET C	424 S E ST	HIST UST	474	0.090	West
BH242 / 12	PORTERVILLE CONCRETE	474 SO MAIN ST	RCRA NonGen / NLR	479	0.091	ENE
BH243 / 12	PORTERVILLE CONCRETE	474 S MAIN STREET	CERS HAZ WASTE, SWEEPS UST, CA FID UST, ...	479	0.091	ENE
BI244 / 14	CENTRAL IRON & METAL	81 E GIBBONS AVE	RCRA NonGen / NLR	485	0.092	East
BI245 / 14	THE RECYCLE DEPOT	81 E GIBBONS AVE	CERS HAZ WASTE, CUPA Listings, NPDES, CI...	485	0.092	East
246 / 6	BD-QUALITY PAINT & B	983 W NORTH GRAND AV	RCRA NonGen / NLR	492	0.093	WSW
AX247 / 12	HANDI INVESTMENT CO	61 W OAK ST	EDR Hist Auto	501	0.095	East
AX248 / 12	HANDI CAR WASH	61 W OAK AVE	SWEEPS UST, CA FID UST	501	0.095	East
BJ249 / 10	GV TRANSMISSION SHOP	734 N MAIN ST	CUPA Listings	509	0.096	ENE
BJ250 / 10	GV TRANSMISSIONS	734 N MAIN ST	RCRA NonGen / NLR	509	0.096	ENE
BJ251 / 10	GV TRANSMISSION SHOP	734 N MAIN ST	CERS HAZ WASTE	509	0.096	ENE
252 / 10	BOBS TINY MART	213 W GRAND AVE	EDR Hist Auto	534	0.101	WSW
BK253 / 10	O'REILLY AUTO PARTS	300 W HENDERSON AVE	CUPA Listings	548	0.104	WSW
BK254 / 10	O REILLY AUTO PARTS	300 W HENDERSON AVE	RCRA NonGen / NLR	548	0.104	WSW
BK255 / 10	O'REILLY AUTO PARTS	300 W HENDERSON AVE	CERS HAZ WASTE, CERS	548	0.104	WSW
BD256 / 12	PORTERVILLE MGP	309 S. MAIN STREET	RESPONSE, ENVIROSTOR, Cortese, CERS	553	0.105	East
BD257 / 12	RAY'S AUTOMOTIVE	299 S MAIN	CPS-SLIC, SWEEPS UST, HIST UST, CA FID U...	564	0.107	East
BD258 / 12	HERMANOS CABRERA REC	299 S MAIN	SWRCY	564	0.107	East
BD259 / 12	RANDELL EQUIPMENT SA	299 S MAIN ST	HIST UST	564	0.107	East
260 / 3	LANCE'S ENGINE SHOP	18948 ORANGE BELT DR	CUPA Listings	567	0.107	ENE
AW261 / 10		559 N MAIN ST	RCRA NonGen / NLR	574	0.109	East
AW262 / 10	BONANZA PONTIAC CADI	559 N MAIN ST	RCRA-SQG, FINDS, ECHO, EMI, HAZNET, HWTS	574	0.109	East
BG263 / 12	PORTERVILLE PALLET C	425 SOUTH E STREET	HIST UST	585	0.111	West
BL264 / 12	PORTERVILLE SHELTERE	187 W OLIVE AVE	SWRCY, HIST UST	592	0.112	West
BL265 / 12	PORTERVILLE SHELTERE	187 W OLIVE AVE	SWEEPS UST, CA FID UST	592	0.112	West
BL266 / 12	PORTERVILLE SHELTERE	187 WEST OLIVE AVENU	HIST UST	592	0.112	West
267 / 9	OF YOUNG AND SON INC	1261 N VILLA	HIST UST	596	0.113	SW
BM268 / 16	GEORGE A AND BARBARA	228 W TEAPOT DOME AV	HIST UST	603	0.114	ESE
BN269 / 10	HICKS TEXACO	575 N MAIN	SWEEPS UST, CA FID UST	620	0.117	East
BN270 / 10	FAMILY MINI MART	575 N MAIN ST	UST	620	0.117	East
BN271 / 10	FAMILY MINI MART, IN	575 N MAIN ST	CERS TANKS, CUPA Listings, EMI, CERS	620	0.117	East
BN272 / 10	HICKS TEXACO	575 N MAIN ST	EDR Hist Auto	620	0.117	East

MAPPED SITES SUMMARY

Target Property:
BUTTERFIELD CORRIDOR
PORTERVILLE, CA 93257

MAP ID / FOCUS MAP	SITE NAME	ADDRESS	DATABASE ACRONYMS	DIST (ft. & mi.)		DIRECTION
BN273 / 10	HICKS TEXACO	575 N MAIN	HIST UST	620	0.117	East
BO274 / 12	PRESS SHOP	12 W OLIVE AVE	EDR Hist Cleaner	621	0.118	East
BO275 / 12	THE PRESS SHOP	12 W OLIVE AVE	CUPA Listings	621	0.118	East
276 / 6	PORTERVILLE EQUIP RE	983 N GRAND W	SWEEPS UST	622	0.118	SW
BP277 / 12	MONEY SAVER	227 S MAIN	HIST UST	626	0.119	East
BP278 / 12	SUNRISE HANDY MARKET	227 S MAIN	SWEEPS UST, CA FID UST, EMI, CERS	626	0.119	East
BP279 / 12	SUNSHINE HANDY MARKE	227 S MAIN ST	EDR Hist Auto	626	0.119	East
BP280 / 12	SUNSHINE HANDY MARKE	227 S MAIN ST	CERS TANKS, CUPA Listings, CERS	626	0.119	East
281 / 1	JEROME E SPRING	22841 AVE 194	HIST UST	631	0.120	WSW
BP282 / 12	SUNSHINE HANDY MARKE	227 S MAIN ST	UST	631	0.120	East
BQ283 / 12	STUARTS SMOG AND REP	11 WEST VINE AVE	RCRA NonGen / NLR	639	0.121	East
BQ284 / 12		11 WEST VINE AVE	RCRA NonGen / NLR	639	0.121	East
285 / 12	CHARTER COMMUNICATIO	375 N MAIN ST	RCRA NonGen / NLR	664	0.126	East
BR286 / 14	WAL-MART DIST CENTER	1300 S. F ST	UST	670	0.127	West
BR287 / 14	WAL-MART DISTRIBUTIO	1300 S F ST	CERS HAZ WASTE, CERS TANKS, CUPA Listing...	670	0.127	West
BR288 / 14	WALMART DISTRIBUTION	1300 S F ST	AST	670	0.127	West
BR289 / 14	WALMART DISTRIBUTION	1300 F ST	RCRA-SQG, FINDS, ECHO	670	0.127	West
BR290 / 14	WALMART DISTRIBUTION	1300 S F ST	UST	670	0.127	West
291 / 6	SUBURBAN PROPANE	1031 W NORTHGRAND AV	CUPA Listings, CERS	672	0.127	WSW
BS292 / 12	FAGGART BUICK INC	133 SO MAIN ST	RCRA-SQG, SWEEPS UST, HIST UST, CA FID U...	688	0.130	East
BS293 / 12	FAGGART AUTO	133 S MAIN ST	RCRA NonGen / NLR	688	0.130	East
BS294 / 12	FAGGART AUTO	133 S MAIN ST	CERS HAZ WASTE, CUPA Listings, EMI, CERS...	688	0.130	East
BS295 / 12		133 S MAIN ST	AST	688	0.130	East
BP296 / 12	MENDEZ AUTO REPAIR	21 E ORANGE AVE	CERS HAZ WASTE, CUPA Listings, CERS, HWT...	692	0.131	East
BP297 / 12	MENDEZ AUTO REPAIR	21 E ORANGE AVE	RCRA NonGen / NLR	692	0.131	East
BT298 / 3	ARMSTRONG OLIVE COMP	18589 ROAD 232	WMUDS/SWAT	718	0.136	WSW
BT299 / 3	ARMSTRONG OLIVE CO	18589 ROAD 232	SEMS-ARCHIVE	718	0.136	WSW
BU300 / 1	FRONTIER CALIFORNIA	22900 BRUCE STREET	AST	722	0.137	NE
BU301 / 1		22900 BRUCE ST	AST	722	0.137	NE
BU302 / 1	FRONTIER CALIFORNIA	22900 BRUCE ST	CUPA Listings	722	0.137	NE
BV303 / 10	BONANZA PONT CAD OLD	320 W HENDERSON ST	HIST UST	726	0.138	WSW
BV304 / 10	HADDAD PONT CAD OLDS	320 W HENDERSON	RCRA-SQG	726	0.138	WSW
BV305 / 10	BONANZA PONT CAD OLD	320 W HENDERSON	RCRA-SQG, HIST UST, FINDS, ECHO	726	0.138	WSW
BW306 / 12	TDG OPERATIONS LLC	600 SOUTH E ST	RCRA NonGen / NLR	726	0.138	West
BW307 / 12	TDG OPERATIONS, LLC	600 SOUTH E STREET	RCRA NonGen / NLR, FINDS, ECHO, EMI, CER...	726	0.138	West
BW308 / 12	TDG OPERATIONS, LLC	600 S E ST	CERS HAZ WASTE, CUPA Listings, CERS	726	0.138	West
309 / 12	SHELL OIL CO (6)	501 SOUTH E STREET	ENVIROSTOR	729	0.138	WSW
BO310 / 12	BEACON STATION 606	11 WEST OLIVE	HIST UST	740	0.140	East
BO311 / 12	BEACON STATION # 606	11 W OLIVE AVE	HIST UST, CERS TANKS, CUPA Listings, EMI...	740	0.140	East

MAPPED SITES SUMMARY

Target Property:
BUTTERFIELD CORRIDOR
PORTERVILLE, CA 93257

MAP ID / FOCUS MAP	SITE NAME	ADDRESS	DATABASE ACRONYMS	DIST (ft. & mi.)		DIRECTION
BO312 / 12	C & L LUBE CENTER	11 W OLIVE AVE	CERS HAZ WASTE, CERS TANKS, CUPA Listing...	740	0.140	East
BO313 / 12	C & L LUBE CENTER	11 W OLIVE AVE	RCRA NonGen / NLR	740	0.140	East
BO314 / 12	MICHAEL'S MINI MART	11 W OLIVE	SWEEPS UST, CA FID UST	740	0.140	East
BO315 / 12	C & L MINI MART	11 W OLIVE AVE	UST	740	0.140	East
316 / 10	WILSONS TRANSMISSION	68 W HENDERSON AVE	RCRA NonGen / NLR, ECHO	742	0.141	ENE
BX317 / 3	LEONARD HANSON	18498 ROAD 232	HIST UST	753	0.143	WSW
BX318 / 3	LEONARD HANSON	18498 RD 232	HIST UST	753	0.143	WSW
BP319 / 12	TSC-TRANSMISSION SER	230 S MAIN ST	CERS HAZ WASTE, CUPA Listings, CERS	757	0.143	East
BP320 / 12	TRANSMISSION SERVICE	230 S MAIN ST	RCRA NonGen / NLR	757	0.143	East
321 / 12		13 E WALNUT AVE	RCRA NonGen / NLR	791	0.150	East
BM322 / 16	DEAN WEST TRUCKING	209 W TEA POT DOME	SWEEPS UST, CA FID UST	794	0.150	ESE
BY323 / 12	PORTERVILLE CITY OF	291 N. MAIN ST	RCRA-SQG	799	0.151	East
BZ324 / 10	NANCY L CEMO	743 NO G ST	HIST UST	811	0.154	WSW
BZ325 / 10	NANCY L. CEMO	743 N G ST	HIST UST	811	0.154	WSW
CA326 / 16	RIO GRANDE COLD STOR	2450 S. MAIN ST.	CERS HAZ WASTE, CERS	814	0.154	South
CA327 / 16	RIO GRANDE COLD STOR	2450 S MAIN ST	CUPA Listings	814	0.154	South
BS328 / 12	MELVINS TIRE & AUTO	134 S MAIN ST	CERS HAZ WASTE, CUPA Listings, CERS	818	0.155	East
BS329 / 12	MELVINS TIRE & AUTO	134 S MAIN ST	RCRA NonGen / NLR	818	0.155	East
BS330 / 12	MELVINS TIRE & AUTO	134 S MAIN ST	AST	818	0.155	East
CB331 / 1	VERNON BAIRD	19429 RD 228 ORANGE	HIST UST	824	0.156	WSW
CB332 / 1	HARMONY MAGNET HIGH	19429 ROAD 228	ENVIROSTOR, SCH	824	0.156	WSW
CC333 / 1	STRATHMORE PACKING H	19757 ORANGE BELT DR	LUST, HIST CORTESE, CERS	828	0.157	NNW
CD334 / 1	STRATHMORE HANDY MAR	23013 AVE 196	CERS TANKS, CERS	864	0.164	ENE
CD335 / 1	STRATHMORE HANDY MAR	23013 AVE 196	UST	864	0.164	ENE
CD336 / 1	SUNRISE HANDY MARKET	23013 AVENUE 196	SWEEPS UST, HIST UST	864	0.164	ENE
CD337 / 1	SUNRISE HANDY MARKET	23013 AVE 196	LUST, HIST UST, CUPA Listings, EMI, HIST...	864	0.164	ENE
BY338 / 12	TALL MAN SUBARU	296 N MAIN ST	CUPA Listings	868	0.164	East
CE339 / 14		100 E. COLLEGE AVENU	RCRA NonGen / NLR	871	0.165	East
CE340 / 14	PORTERVILLE COLLEGE	100 E COLLEGE AVE	CERS HAZ WASTE, CUPA Listings, EMI, CERS	871	0.165	East
CF341 / 12	PORTERVILLE SHELTERE	727 S EAST ST	RCRA NonGen / NLR	905	0.171	West
CF342 / 12	PSW	727 S E ST	CERS HAZ WASTE, CUPA Listings, CERS	905	0.171	West
CC343 / 1	RAY'S LIQUOR	19534 ORANGE BELT DR	SWEEPS UST	916	0.173	NNW
344 / 1	ROBERT VOLLMER	19740 MEREDITH DRIVE	HIST UST	963	0.182	NNW
345 / 10	TERESA PAULSON	1150 N HIGHLAND DR	RCRA NonGen / NLR	970	0.184	NE
346 / 12	CASTILLO'S AUTO REPA	235 W ORANGE AVE	CUPA Listings	1001	0.190	West
347 / 12	PACIFIC BELL	311 SECOND STREET	RCRA NonGen / NLR	1005	0.190	East
348 / 1	SCE - STRATHMORE SUB	AVE 196 & RD 230, NE	CUPA Listings	1008	0.191	ENE
349 / 12	MILLER EQUIPMENT DIV	621 SOUTH E ST	RCRA-SQG, FINDS, ECHO	1044	0.198	West
CG350 / 12	CVS PHARMACY # 2944	53 E OLIVE AVE	CUPA Listings, HAZNET, HWTS	1059	0.201	East

MAPPED SITES SUMMARY

Target Property:
BUTTERFIELD CORRIDOR
PORTERVILLE, CA 93257

MAP ID / FOCUS MAP	SITE NAME	ADDRESS	DATABASE ACRONYMS	DIST (ft. & mi.)		DIRECTION
CG351 / 12	CVS PHARMACY #2944	53 E OLIVE AVE	CERS HAZ WASTE, HAZNET, CERS, HWTS	1059	0.201	East
CG352 / 12	CVS PHARMACY NO 2944	53 E OLIVE AVE	RCRA-LQG, FINDS, ECHO	1059	0.201	East
353 / 12	CITY OF PORTEVILLE	155 N G STREET	RCRA NonGen / NLR	1093	0.207	West
354 / 9	HOBSON AUTOMOTIVE	381 W HENDERSON AVE	CUPA Listings	1147	0.217	SW
355 / 12	SEQUOIA NAT FOREST	SEQUOIA NAT FOREST	SEMS	1176	0.223	East
356 / 12	CITY OF PORTERVILLE	87 SOUTH G STREET	RCRA NonGen / NLR	1246	0.236	West
CH357 / 12	FASTWAY GAS	283 W OLIVE	HAULERS, SWEEPS UST, CA FID UST	1248	0.236	West
CH358 / 12	JOSE LEDESMA	283 WEST OLIVE	HIST UST, HAZNET, HWTS	1248	0.236	West
CH359 / 12	FASTWAY GAS	283 W OLIVE AVE	HIST UST	1248	0.236	West
CH360 / 12	B J'S EXPRESS	284 OLIVE	LUST, HIST CORTESE	1252	0.237	West
CH361 / 12	BR'S FOOD MART	284 W OLIVE AVE	UST	1261	0.239	West
CH362 / 12	BR'S FOOD MART	284 W OLIVE AVE	CERS TANKS, CERS	1261	0.239	West
CH363 / 12	BR'S FOOD MART	284 W OLIVE AVE	CUPA Listings	1261	0.239	West
CH364 / 12	B.J.'S EXPRESS MART-	284 W OLIVE	SWEEPS UST, CA FID UST	1261	0.239	West
365 / 1	OLSON MIRRORS INC	19800 MEREDITH DR	HIST UST	1269	0.240	NNW
CI366 / 1	AMANDA HERGESHEIMER	23087 AVE 196	CERS TANKS, CUPA Listings, CERS	1308	0.248	ENE
CI367 / 1	AMANDA HERGESHEIMER	23087 AVE 196	UST	1308	0.248	ENE
CI368 / 1	LA TIENDA MARKET	23087 AVENUE 196	SWEEPS UST, HIST UST, EMI, CERS, HWTS	1308	0.248	ENE
CI369 / 1	L.A. TIENDA MKT.	23087 AVENUE 196	HIST UST	1308	0.248	ENE
CI370 / 1	LA TIENDA MARKET	23087 AVE 196	UST	1308	0.248	ENE
CJ371 / 12	E.F. QUIRAM & SONS	81 E GARDEN AVE	HIST UST	1310	0.248	East
CJ372 / 12	E.F. QUIRAM & SONS	81 E GARDEN AVE	SWEEPS UST, HIST UST, CA FID UST	1310	0.248	East
CK373 / 12	SUPER 7 BEER & FOOD,	90 E OLIVE AVE	CERS TANKS, CUPA Listings, CERS	1318	0.250	East
CK374 / 12	CIRCLE K #1005	90 E OLIVE	SWEEPS UST, CA FID UST	1318	0.250	East
CK375 / 12	SUPER 7 BEER & FOOD,	90 E OLIVE AVE	UST	1318	0.250	East
CK376 / 12	JOGINDER SINGH	90 E OLIVE	HIST UST, HAZNET, HWTS	1318	0.250	East
CK377 / 12	CIRCLE K STORE #1005	90 EAST OLIVE	HIST UST, RCRA NonGen / NLR, FINDS, ECHO...	1318	0.250	East
CK378 / 12	LUCKY 7 FOOD STORE	90 OLIVE	LUST, HIST CORTESE, CERS	1321	0.250	East
379 / 1	STRATHMORE COUNTY DU	RD 256 AVE 196	SEMS-ARCHIVE	1350	0.256	NE
380 / 4	EUCLID CITRUS ASSOCI	2 MI E OF	SEMS-ARCHIVE	1563	0.296	ENE
381 / 9	INCOM INTERNATIONAL	914 W PIONEER AVE	SEMS-ARCHIVE, RCRA-SQG, ENVIROSTOR, CPS-	1613	0.305	SW
CL382 / 1	STRATHMORE UNION ELE	23024 AVE 198	LUST	1700	0.322	NE
CL383 / 1	STRATHORE UNION ELEM	23024 198	LUST, HIST CORTESE, CERS	1700	0.322	NE
384 / 1	KURZ TRUCKING	23139 AVE 196	LUST, HIST UST, Cortese, CUPA Listings, ...	1704	0.323	ENE
CM385 / 4	TRI CITRUS	23744 AVE 181	LUST, HIST UST, ENF, HIST CORTESE, CIWQS...	1772	0.336	ENE
CM386 / 4	TRI CITRUS	23744 AVENUE 181	LUST, SWEEPS UST, HIST UST	1772	0.336	ENE
387 / 12	SIERRA MINI MART	368 OLIVE W	LUST, HIST CORTESE, CERS	1817	0.344	West
CN388 / 12	RICHARD SIERRA	80 A ST S	LUST, CERS	1831	0.347	East
CN389 / 12	RICHARD SIERRA	80 A	HIST UST, HIST CORTESE	1831	0.347	East

MAPPED SITES SUMMARY

Target Property:
BUTTERFIELD CORRIDOR
PORTERVILLE, CA 93257

MAP ID / FOCUS MAP	SITE NAME	ADDRESS	DATABASE ACRONYMS	DIST (ft. & mi.) DIRECTION		
390 / 1	ANDRADE RECYCLING	19847 1/2 ORANGE BEL	SWRCY, NPDES	1844	0.349	NNW
CO391 / 6	PORTERVILLE (TULARE	1243 NORTHGRAND	HIST CORTESE	2129	0.403	WSW
CO392 / 6	PORTERVILLE ROAD YAR	1243 W NORTH GRAND A	LUST, EMI, CERS	2129	0.403	WSW
CO393 / 6	PORTERVILLE ROAD YAR	1243 W NORTH GRAND A	LUST	2129	0.403	WSW
394 / 9	PORTERVILLE PCE PLUM	NO ADDRESS-PRELIMINA	ENVIROSTOR	2247	0.426	SW
CP396 / 12	BECKMAN INSTRUMENTS,	167 POPLAR	ENF, HIST CORTESE, CIWQS, CERS	2273	0.430	West
CP397 / 12	BECKMAN INSTRUMENTS,	167 WEST POPLAR AVEN	WMUDS/SWAT, HIST Cal-Sites	2273	0.430	West
CP398 / 12	BECKMAN INST., PORTE	167 W. POPLAR AVE	WMUDS/SWAT	2273	0.430	West
CP399 / 12	BECKMAN INSTRUMENTS,	167 W POPLAR AVE	ENVIROSTOR, HIST UST, ICE	2273	0.430	West
CP400 / 12	JABIL CORPORATION NY	167 W POPLAR AVE	WMUDS/SWAT, HIST UST, CUPA Listings, HAZ...	2273	0.430	West
CP401 / 12	BECKMAN INSTRUMENTS,	167 WEST POPLAR AVEN	ENVIROSTOR, CA BOND EXP. PLAN, Cortese	2273	0.430	West
CQ402 / 10	HYDROKLEEN SYSTEMS	200 HENDERSON E	LUST, CERS	2412	0.457	ENE
CQ403 / 10	HYDROKLEEN SYSTEMS	200 E HENDERSON AVE	HIST UST, CUPA Listings, HIST CORTESE	2448	0.464	ENE
404 / 1	GOLDEN VALLEY CITRUS	19979 MEREDITH DRIVE	CPS-SLIC, CERS	2634	0.499	NNW
405 / 6	NORTH PROSPECT STREE	NORTH PROSPECT STREE	ENVIROSTOR, SCH	2809	0.532	WSW
406 / 12	PORTERVILLE NEW ELEM	PLANO STREET/OLIVE A	ENVIROSTOR, SCH	3176	0.602	East
407 / 11	GOLDEN STATE SPREADE	812 WEST TOMAH	ENVIROSTOR	4891	0.926	West

Key Map - 6024462.5s

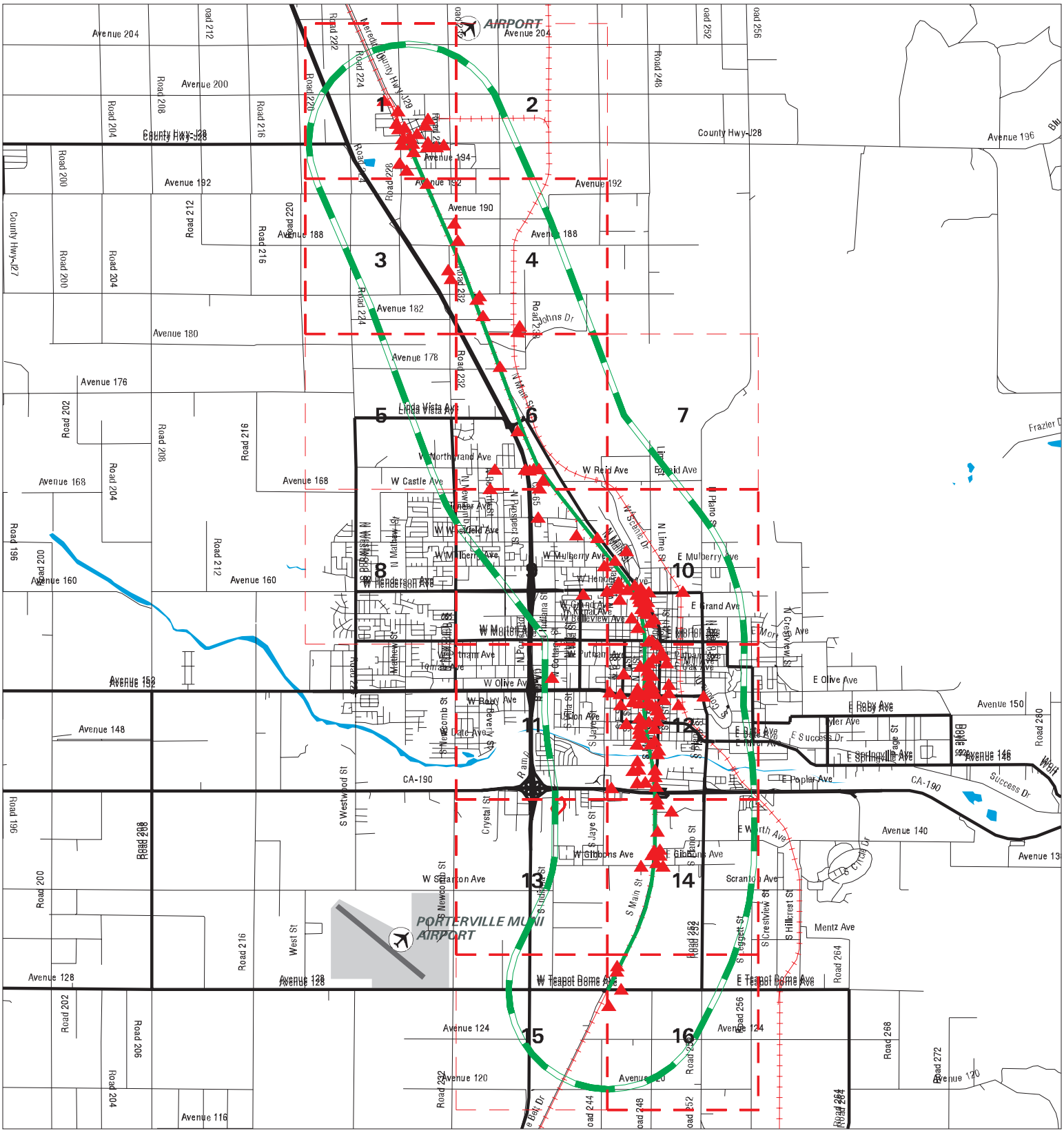

Sites	Focus Map - Sites	Indian Reservations BIA	0 1 2 Miles
Target Property	National Priority List Sites		
Search Buffer	Areas of Concern		
Focus Map - No Sites	Dept. Defense Sites		

SITE NAME:	Butterfield Corridor	CLIENT:	Provost & Pritchard Eng. Group
ADDRESS:	Butterfield Corridor	CONTACT:	Stephanie Gillaspy
CITY/STATE:	Porterville CA	INQUIRY #:	6024462.5s
ZIP:	93257	DATE:	03/27/20 10:15 AM

Copyright © 2020 EDR, Inc. © 2015 TomTom Rel. 2015.

MAP FINDINGS SUMMARY

Database	Search Distance (Miles)	Target Property	< 1/8	1/8 - 1/4	1/4 - 1/2	1/2 - 1	> 1	Total Plotted
STANDARD ENVIRONMENTAL RECORDS								
Federal NPL site list								
NPL	1.000		0	0	0	1	NR	1
Proposed NPL	1.000		0	0	0	0	NR	0
NPL LIENS	1.000		0	0	0	0	NR	0
Federal Delisted NPL site list								
Delisted NPL	1.000		0	0	0	0	NR	0
Federal CERCLIS list								
FEDERAL FACILITY	0.500		0	0	0	NR	NR	0
SEMS	0.500		0	1	0	NR	NR	1
Federal CERCLIS NFRAP site list								
SEMS-ARCHIVE	0.500		1	1	3	NR	NR	5
Federal RCRA CORRACTS facilities list								
CORRACTS	1.000		0	0	0	1	NR	1
Federal RCRA non-CORRACTS TSD facilities list								
RCRA-TSDF	0.500		0	0	0	NR	NR	0
Federal RCRA generators list								
RCRA-LQG	0.250		0	1	NR	NR	NR	1
RCRA-SQG	0.250		11	6	NR	NR	NR	17
RCRA-VSQG	0.250		0	0	NR	NR	NR	0
Federal institutional controls / engineering controls registries								
LUCIS	0.500		0	0	0	NR	NR	0
US ENG CONTROLS	0.500		0	0	0	NR	NR	0
US INST CONTROL	0.500		0	0	0	NR	NR	0
Federal ERNS list								
ERNS	TP		NR	NR	NR	NR	NR	0
State- and tribal - equivalent NPL								
RESPONSE	1.000		1	0	0	0	NR	1
State- and tribal - equivalent CERCLIS								
ENVIROSTOR	1.000		6	2	4	3	NR	15
State and tribal landfill and/or solid waste disposal site lists								
SWF/LF	0.500		0	0	0	NR	NR	0
State and tribal leaking storage tank lists								
LUST	0.500		18	3	11	NR	NR	32

MAP FINDINGS SUMMARY

Database	Search Distance (Miles)	Target Property	< 1/8	1/8 - 1/4	1/4 - 1/2	1/2 - 1	> 1	Total Plotted
INDIAN LUST	0.500		0	0	0	NR	NR	0
CPS-SLIC	0.500		5	0	2	NR	NR	7
State and tribal registered storage tank lists								
FEMA UST	0.250		0	0	NR	NR	NR	0
UST	0.250		11	8	NR	NR	NR	19
AST	0.250		11	5	NR	NR	NR	16
INDIAN UST	0.250		0	0	NR	NR	NR	0
State and tribal voluntary cleanup sites								
VCP	0.500		1	0	0	NR	NR	1
INDIAN VCP	0.500		0	0	0	NR	NR	0
State and tribal Brownfields sites								
BROWNFIELDS	0.500		0	0	0	NR	NR	0
ADDITIONAL ENVIRONMENTAL RECORDS								
Local Brownfield lists								
US BROWNFIELDS	0.500		0	0	0	NR	NR	0
Local Lists of Landfill / Solid Waste Disposal Sites								
WMUDS/SWAT	0.500		0	1	3	NR	NR	4
SWRCY	0.500		2	0	1	NR	NR	3
HAULERS	TP		NR	NR	NR	NR	NR	0
INDIAN ODI	0.500		0	0	0	NR	NR	0
ODI	0.500		0	0	0	NR	NR	0
DEBRIS REGION 9	0.500		0	0	0	NR	NR	0
IHS OPEN DUMPS	0.500		0	0	0	NR	NR	0
Local Lists of Hazardous waste / Contaminated Sites								
US HIST CDL	TP		NR	NR	NR	NR	NR	0
HIST Cal-Sites	1.000		0	0	1	0	NR	1
SCH	0.250		0	1	NR	NR	NR	1
CDL	TP		NR	NR	NR	NR	NR	0
CERS HAZ WASTE	0.250		25	11	NR	NR	NR	36
Toxic Pits	1.000		0	0	0	0	NR	0
US CDL	TP		NR	NR	NR	NR	NR	0
PFAS	0.500		0	0	0	NR	NR	0
Local Lists of Registered Storage Tanks								
SWEEPS UST	0.250	1	35	10	NR	NR	NR	46
HIST UST	0.250	1	53	22	NR	NR	NR	76
CERS TANKS	0.250		12	7	NR	NR	NR	19
CA FID UST	0.250	2	32	7	NR	NR	NR	41
Local Land Records								
LIENS	TP		NR	NR	NR	NR	NR	0

MAP FINDINGS SUMMARY

Database	Search Distance (Miles)	Target Property	< 1/8	1/8 - 1/4	1/4 - 1/2	1/2 - 1	> 1	Total Plotted
LIENS 2	TP		NR	NR	NR	NR	NR	0
DEED	0.500		1	0	0	NR	NR	1
Records of Emergency Release Reports								
HMIRS	TP		NR	NR	NR	NR	NR	0
CHMIRS	TP		NR	NR	NR	NR	NR	0
LDS	TP		NR	NR	NR	NR	NR	0
MCS	TP		NR	NR	NR	NR	NR	0
SPILLS 90	TP		NR	NR	NR	NR	NR	0
Other Ascertainable Records								
RCRA NonGen / NLR	0.250		47	17	NR	NR	NR	64
FUDS	1.000		0	0	0	0	NR	0
DOD	1.000		0	0	0	0	NR	0
SCRD DRYCLEANERS	0.500		0	0	0	NR	NR	0
US FIN ASSUR	TP		NR	NR	NR	NR	NR	0
EPA WATCH LIST	TP		NR	NR	NR	NR	NR	0
2020 COR ACTION	0.250		0	0	NR	NR	NR	0
TSCA	TP		NR	NR	NR	NR	NR	0
TRIS	TP		NR	NR	NR	NR	NR	0
SSTS	TP		NR	NR	NR	NR	NR	0
ROD	1.000		0	0	0	1	NR	1
RMP	TP		NR	NR	NR	NR	NR	0
RAATS	TP		NR	NR	NR	NR	NR	0
PRP	TP		NR	NR	NR	NR	NR	0
PADS	TP		NR	NR	NR	NR	NR	0
ICIS	TP		NR	NR	NR	NR	NR	0
FTTS	TP		NR	NR	NR	NR	NR	0
MLTS	TP		NR	NR	NR	NR	NR	0
COAL ASH DOE	TP		NR	NR	NR	NR	NR	0
COAL ASH EPA	0.500		0	0	0	NR	NR	0
PCB TRANSFORMER	TP		NR	NR	NR	NR	NR	0
RADINFO	TP		NR	NR	NR	NR	NR	0
HIST FTTS	TP		NR	NR	NR	NR	NR	0
DOT OPS	TP		NR	NR	NR	NR	NR	0
CONSENT	1.000		0	0	0	0	NR	0
INDIAN RESERV	1.000		0	0	0	0	NR	0
FUSRAP	1.000		0	0	0	0	NR	0
UMTRA	0.500		0	0	0	NR	NR	0
LEAD SMELTERS	TP		NR	NR	NR	NR	NR	0
US AIRS	TP		NR	NR	NR	NR	NR	0
US MINES	0.250		0	0	NR	NR	NR	0
ABANDONED MINES	0.250		0	0	NR	NR	NR	0
FINDS	TP		NR	NR	NR	NR	NR	0
UXO	1.000		0	0	0	0	NR	0
ECHO	TP		NR	NR	NR	NR	NR	0
DOCKET HWC	TP		NR	NR	NR	NR	NR	0
FUELS PROGRAM	0.250		0	0	NR	NR	NR	0
CA BOND EXP. PLAN	1.000		0	0	1	0	NR	1
Cortese	0.500		2	0	2	NR	NR	4
CUPA Listings	0.250	3	56	22	NR	NR	NR	81

MAP FINDINGS SUMMARY

Database	Search Distance (Miles)	Target Property	< 1/8	1/8 - 1/4	1/4 - 1/2	1/2 - 1	> 1	Total Plotted
DRYCLEANERS	0.250		1	0	NR	NR	NR	1
EMI	TP		NR	NR	NR	NR	NR	0
ENF	TP		NR	NR	NR	NR	NR	0
Financial Assurance	TP		NR	NR	NR	NR	NR	0
HAZNET	TP	2	NR	NR	NR	NR	NR	2
ICE	TP		NR	NR	NR	NR	NR	0
HIST CORTESE	0.500		12	3	9	NR	NR	24
HWP	1.000		0	0	0	1	NR	1
HWT	0.250		0	0	NR	NR	NR	0
MINES	0.250		0	0	NR	NR	NR	0
MWMP	0.250		0	0	NR	NR	NR	0
NPDES	TP		NR	NR	NR	NR	NR	0
PEST LIC	TP		NR	NR	NR	NR	NR	0
PROC	0.500		0	0	0	NR	NR	0
Notify 65	1.000		1	0	0	0	NR	1
UIC	TP		NR	NR	NR	NR	NR	0
UIC GEO	TP		NR	NR	NR	NR	NR	0
WASTEWATER PITS	0.500		0	0	0	NR	NR	0
WDS	TP		NR	NR	NR	NR	NR	0
WIP	0.250		0	0	NR	NR	NR	0
MILITARY PRIV SITES	TP		NR	NR	NR	NR	NR	0
PROJECT	TP		NR	NR	NR	NR	NR	0
WDR	TP		NR	NR	NR	NR	NR	0
CIWQS	TP		NR	NR	NR	NR	NR	0
CERS	TP		NR	NR	NR	NR	NR	0
NON-CASE INFO	TP		NR	NR	NR	NR	NR	0
OTHER OIL GAS	TP		NR	NR	NR	NR	NR	0
PROD WATER PONDS	TP		NR	NR	NR	NR	NR	0
SAMPLING POINT	TP		NR	NR	NR	NR	NR	0
WELL STIM PROJ	TP		NR	NR	NR	NR	NR	0
MINES MRDS	TP		NR	NR	NR	NR	NR	0
HWTS	TP	7	NR	NR	NR	NR	NR	7
EDR HIGH RISK HISTORICAL RECORDS								
EDR Exclusive Records								
EDR MGP	1.000		1	0	0	0	NR	1
EDR Hist Auto	0.125	2	25	NR	NR	NR	NR	27
EDR Hist Cleaner	0.125		2	NR	NR	NR	NR	2
EDR RECOVERED GOVERNMENT ARCHIVES								
Exclusive Recovered Govt. Archives								
RGA LF	TP		NR	NR	NR	NR	NR	0
RGA LUST	TP		NR	NR	NR	NR	NR	0
- Totals --		18	372	128	37	7	0	562

MAP FINDINGS SUMMARY

Database	Search Distance (Miles)	Target Property	< 1/8	1/8 - 1/4	1/4 - 1/2	1/2 - 1	> 1	Total Plotted

NOTES:

TP = Target Property

NR = Not Requested at this Search Distance

Sites may be listed in more than one database

Focus Map - 1 - 6024462.5s

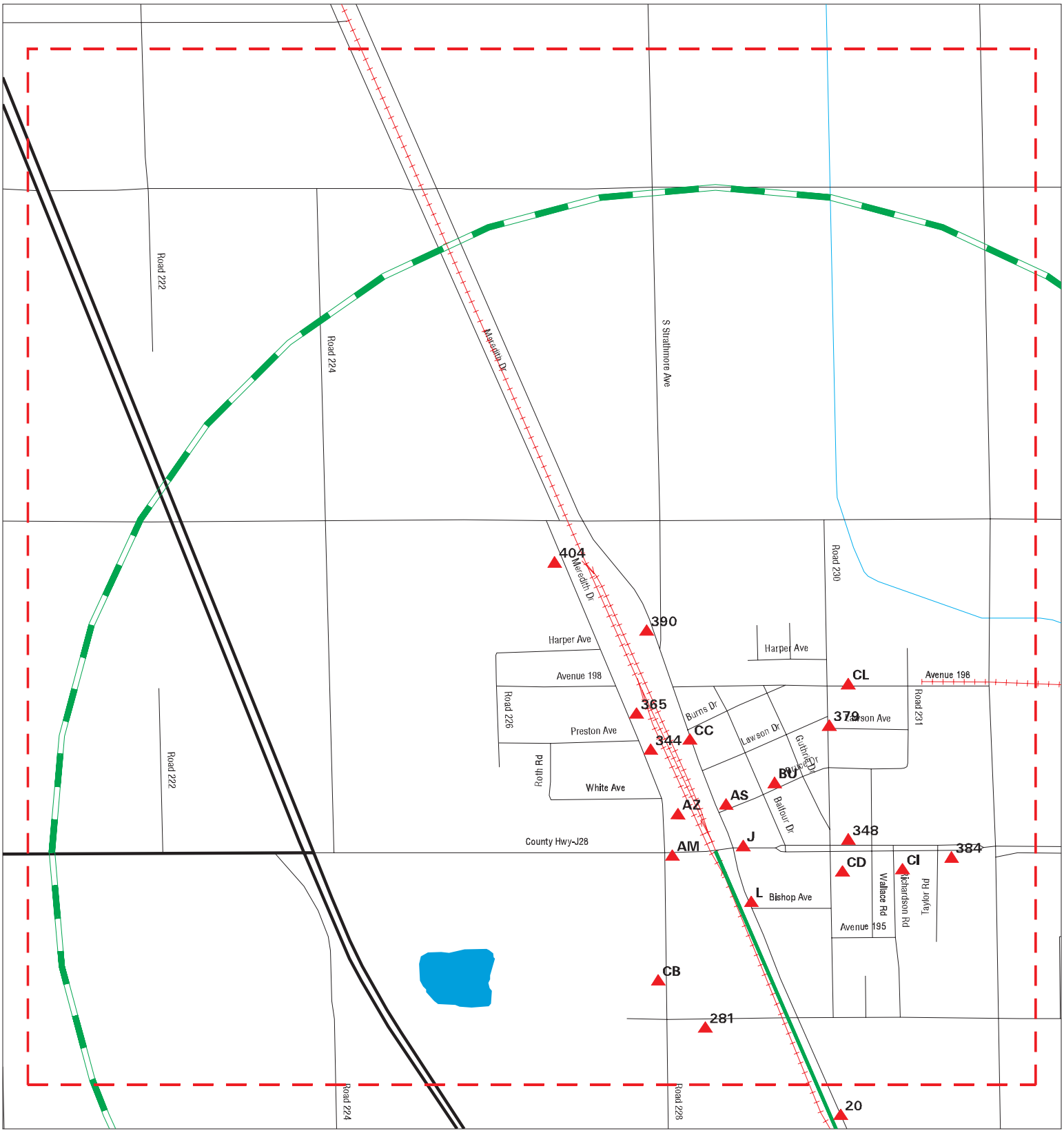

Sites	Focus Map - Sites
Target Property	National Priority List Sites
Search Buffer	Areas of Concern
Focus Map - No Sites	Dept. Defense Sites
Indian Reservations BIA	

0 1/8 1/4 Miles

SITE NAME: Butterfield Corridor	CLIENT: Provost & Pritchard Eng. Group
ADDRESS: Butterfield Corridor	CONTACT: Stephanie Gillaspy
CITY/STATE: Porterville CA	INQUIRY #: 6024462.5s
ZIP: 93257	DATE: 03/27/20

Copyright © 2020 EDR, Inc. © 2015 TomTom Rel. 2015.

MAPPED SITES SUMMARY - FOCUS MAP 1

Target Property:
BUTTERFIELD CORRIDOR
PORTERVILLE, CA 93257

MAP ID / FOCUS MAP	SITE NAME	ADDRESS	DATABASE ACRONYMS	DIST (ft. & mi.) DIRECTION		
J24 / 1	MARTINEZ AUTO REPAIR	19543 ORANGE BELT DR	RCRA NonGen / NLR	86	0.016	ENE
J25 / 1	MARTINEZ AUTO REPAIR	19543 ORANGE BELT DR	RCRA NonGen / NLR	86	0.016	ENE
L33 / 1	RINCONS INDEPENDENT	19554 ORANGEBELT DR	SWEEPS UST	103	0.020	ENE
J41 / 1	ED'S CARS & TIRES	19595 ORANGE BELT	LUST, HIST CORTESE	119	0.023	ENE
L59 / 1	STRATHMORE LIQUOR	19534 ORANGE BELT DR	UST	133	0.025	ENE
L60 / 1	PINKY'S LIQUOR	19534 ORANGE BELT DR	LUST, CERS TANKS, CUPA Listings, EMI, CE...	133	0.025	ENE
L61 / 1	PINKY S LIQUOR	19534 ORANGE BELT DR	UST	133	0.025	ENE
L62 / 1	RAYS LIQUOR MART	19534 ORANGE BELT DR	EDR Hist Auto	133	0.025	ENE
J108 / 1	STRATHOMORE FIRE STA	22908 AVENUE 196	CA FID UST	220	0.042	ENE
J109 / 1	STRATHOMORE FIRE STA	22908 AVENUE 196	SWEEPS UST	220	0.042	ENE
AM168 / 1	DOLLAR GENERAL #1546	22825 AVENUE 196	CERS HAZ WASTE, HAZNET, CERS, HWTS	344	0.065	West
AM169 / 1	DOLLAR GENERAL #1546	22825 AVENUE 196	RCRA NonGen / NLR	344	0.065	West
AM170 / 1	DOLLAR GENERAL #1546	22825 AVE 196	CUPA Listings	344	0.065	West
AS191 / 1	RINCON'S INDEPENDENT	19654 ORANGE BELT DR	LUST	386	0.073	NNE
AS192 / 1	RINCON'S INDEPENDENT	19654 ORANGE BELT DR	LUST	386	0.073	NNE
AS193 / 1	RINCONS INDEPENDENT	19654 ORANGEBELT AVE	EDR Hist Auto	386	0.073	NNE
AZ214 / 1	STARK PACKING CORP	22820 AVENUE 196	LUST, SWEEPS UST, HIST UST, CUPA Listing...	423	0.080	NW
AZ234 / 1	T-MOBILE WEST CORPOR	19642 MEREDITH DR	CUPA Listings	468	0.089	WNW
281 / 1	JEROME E SPRING	22841 AVE 194	HIST UST	631	0.120	WSW
BU300 / 1	FRONTIER CALIFORNIA	22900 BRUCE STREET	AST	722	0.137	NE
BU301 / 1		22900 BRUCE ST	AST	722	0.137	NE
BU302 / 1	FRONTIER CALIFORNIA	22900 BRUCE ST	CUPA Listings	722	0.137	NE
CB331 / 1	VERNON BAIRD	19429 RD 228 ORANGE	HIST UST	824	0.156	WSW
CB332 / 1	HARMONY MAGNET HIGH	19429 ROAD 228	ENVIROSTOR, SCH	824	0.156	WSW
CC333 / 1	STRATHMORE PACKING H	19757 ORANGE BELT DR	LUST, HIST CORTESE, CERS	828	0.157	NNW
CD334 / 1	STRATHMORE HANDY MAR	23013 AVE 196	CERS TANKS, CERS	864	0.164	ENE
CD335 / 1	STRATHMORE HANDY MAR	23013 AVE 196	UST	864	0.164	ENE
CD336 / 1	SUNRISE HANDY MARKET	23013 AVENUE 196	SWEEPS UST, HIST UST	864	0.164	ENE
CD337 / 1	SUNRISE HANDY MARKET	23013 AVE 196	LUST, HIST UST, CUPA Listings, EMI, HIST...	864	0.164	ENE
CC343 / 1	RAY'S LIQUOR	19534 ORANGE BELT DR	SWEEPS UST	916	0.173	NNW
344 / 1	ROBERT VOLLMER	19740 MEREDITH DRIVE	HIST UST	963	0.182	NNW
348 / 1	SCE - STRATHMORE SUB	AVE 196 & RD 230, NE	CUPA Listings	1008	0.191	ENE
365 / 1	OLSON MIRRORS INC	19800 MEREDITH DR	HIST UST	1269	0.240	NNW
CI366 / 1	AMANDA HERGESHEIMER	23087 AVE 196	CERS TANKS, CUPA Listings, CERS	1308	0.248	ENE
CI367 / 1	AMANDA HERGESHEIMER	23087 AVE 196	UST	1308	0.248	ENE
CI368 / 1	LA TIENDA MARKET	23087 AVENUE 196	SWEEPS UST, HIST UST, EMI, CERS, HWTS	1308	0.248	ENE
CI369 / 1	L.A. TIENDA MKT.	23087 AVENUE 196	HIST UST	1308	0.248	ENE
CI370 / 1	LA TIENDA MARKET	23087 AVE 196	UST	1308	0.248	ENE
379 / 1	STRATHMORE COUNTY DU	RD 256 AVE 196	SEMS-ARCHIVE	1350	0.256	NE

MAPPED SITES SUMMARY - FOCUS MAP 1

Target Property:
BUTTERFIELD CORRIDOR
PORTERVILLE, CA 93257

MAP ID / FOCUS MAP	SITE NAME	ADDRESS	DATABASE ACRONYMS	DIST (ft. & mi.) DIRECTION		
CL382 / 1	STRATHMORE UNION ELE	23024 AVE 198	LUST	1700	0.322	NE
CL383 / 1	STRATHORE UNION ELEM	23024 198	LUST, HIST CORTESE, CERS	1700	0.322	NE
384 / 1	KURZ TRUCKING	23139 AVE 196	LUST, HIST UST, Cortese, CUPA Listings, ...	1704	0.323	ENE
390 / 1	ANDRADE RECYCLING	19847 1/2 ORANGE BEL	SWRCY, NPDES	1844	0.349	NNW
404 / 1	GOLDEN VALLEY CITRUS	19979 MEREDITH DRIVE	CPS-SLIC, CERS	2634	0.499	NNW

Focus Map - 2 - 6024462.5s

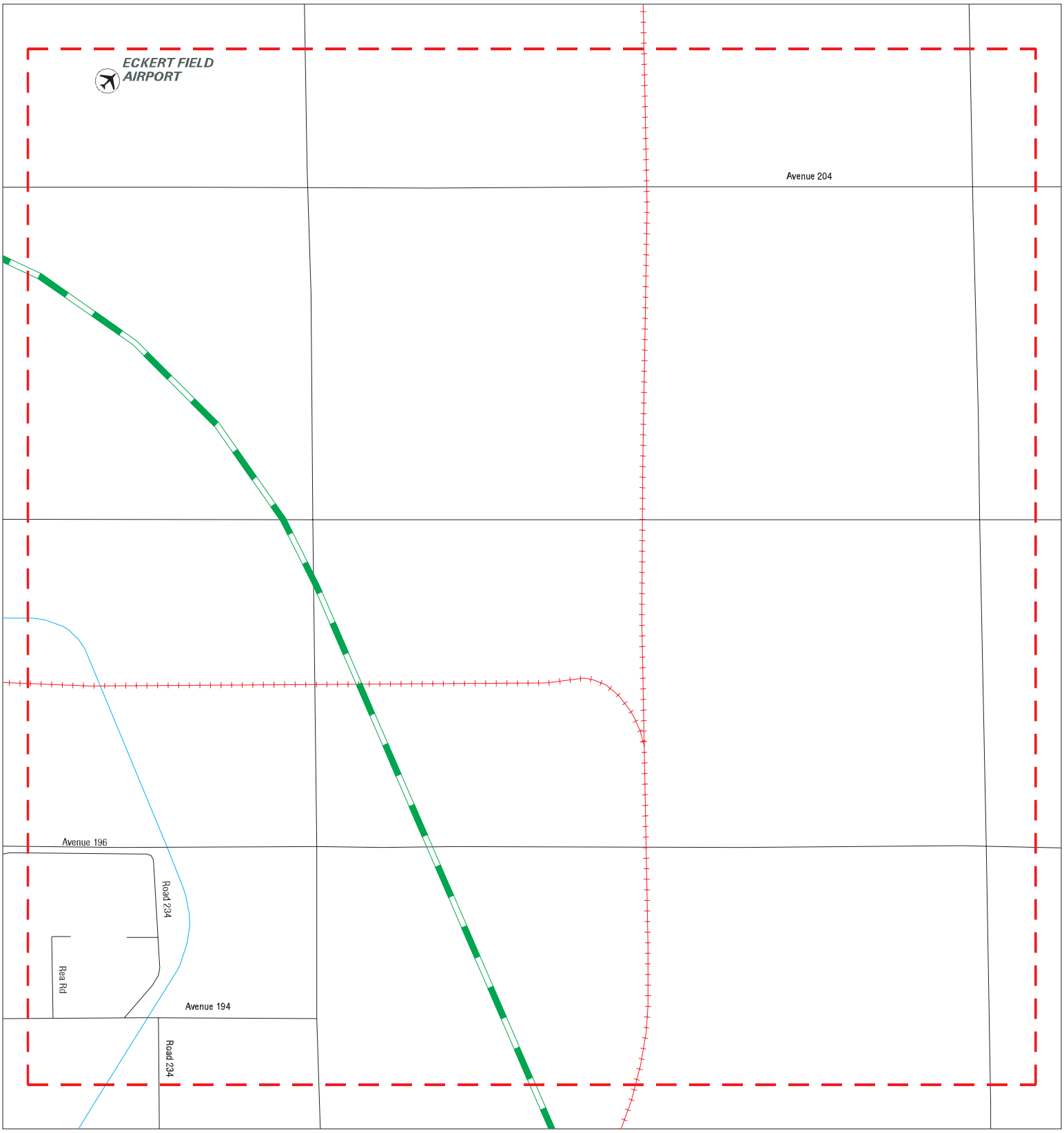

Sites
Target Property
Search Buffer
Focus Map - No Sites
Focus Map - Sites
National Priority List Sites
Areas of Concern
Dept. Defense Sites
Indian Reservations BIA

0 1/8 1/4 Miles

SITE NAME: Butterfield Corridor	CLIENT: Provost & Pritchard Eng. Group
ADDRESS: Butterfield Corridor	CONTACT: Stephanie Gillaspy
CITY/STATE: Porterville CA	INQUIRY #: 6024462.5s
ZIP: 93257	DATE: 03/27/20

Copyright © 2020 EDR, Inc. © 2015 TomTom Rel. 2015.

MAPPED SITES SUMMARY - FOCUS MAP 2

Target Property:
BUTTERFIELD CORRIDOR
PORTERVILLE, CA 93257

MAP ID / FOCUS MAP	SITE NAME	ADDRESS	DATABASE ACRONYMS	DIST (ft. & mi.) DIRECTION

NO MAPPED SITES FOUND

Focus Map - 3 - 6024462.5s

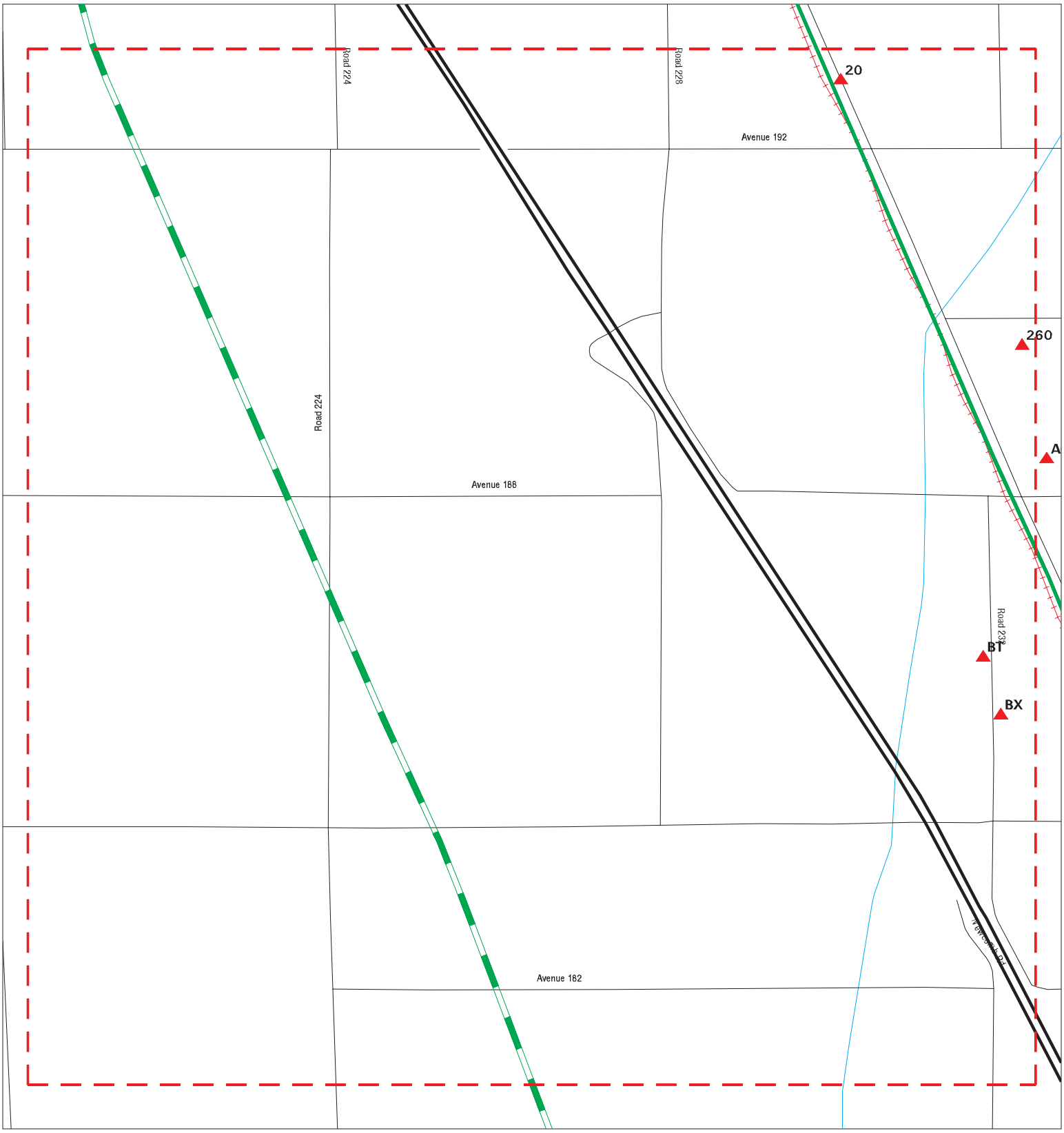

Sites
Target Property
Search Buffer
Focus Map - No Sites
Focus Map - Sites
National Priority List Sites
Areas of Concern
Dept. Defense Sites
Indian Reservations BIA

0 1/8 1/4 Miles

SITE NAME: Butterfield Corridor ADDRESS: Butterfield Corridor CITY/STATE: Porterville CA ZIP: 93257	CLIENT: Provost & Pritchard Eng. Group CONTACT: Stephanie Gillaspy INQUIRY #: 6024462.5s DATE: 03/27/20

Copyright © 2020 EDR, Inc. © 2015 TomTom Rel. 2015.

MAPPED SITES SUMMARY - FOCUS MAP 3

Target Property:
BUTTERFIELD CORRIDOR
PORTERVILLE, CA 93257

MAP ID / FOCUS MAP	SITE NAME	ADDRESS	DATABASE ACRONYMS	DIST (ft. & mi.) DIRECTION		
20 / 3	PINKY'S LIQUOR	19534 ORANGE BELT	HIST CORTESE	80	0.015	ENE
260 / 3	LANCE'S ENGINE SHOP	18948 ORANGE BELT DR	CUPA Listings	567	0.107	ENE
BT298 / 3	ARMSTRONG OLIVE COMP	18589 ROAD 232	WMUDS/SWAT	718	0.136	WSW
BT299 / 3	ARMSTRONG OLIVE CO	18589 ROAD 232	SEMS-ARCHIVE	718	0.136	WSW
BX317 / 3	LEONARD HANSON	18498 ROAD 232	HIST UST	753	0.143	WSW
BX318 / 3	LEONARD HANSON	18498 RD 232	HIST UST	753	0.143	WSW

Focus Map - 4 - 6024462.5s

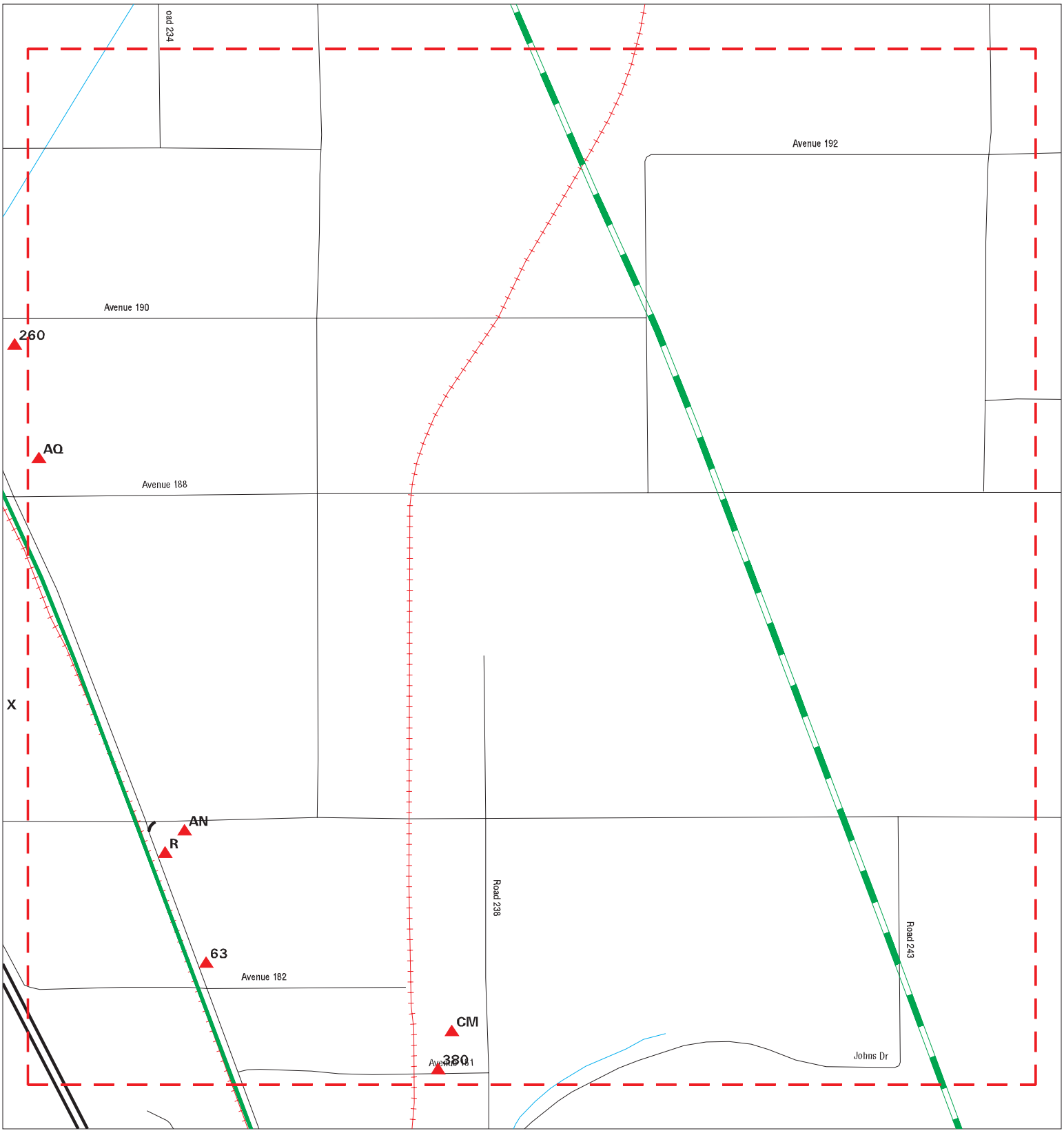

Sites
Target Property
Search Buffer
Focus Map - No Sites
Focus Map - Sites
National Priority List Sites
Areas of Concern
Dept. Defense Sites
Indian Reservations BIA

0 1/8 1/4 Miles

SITE NAME: Butterfield Corridor	CLIENT: Provost & Pritchard Eng. Group
ADDRESS: Butterfield Corridor	CONTACT: Stephanie Gillaspy
CITY/STATE: Porterville CA	INQUIRY #: 6024462.5s
ZIP: 93257	DATE: 03/27/20

Copyright © 2020 EDR, Inc. © 2015 TomTom Rel. 2015.

MAPPED SITES SUMMARY - FOCUS MAP 4

Target Property:
BUTTERFIELD CORRIDOR
PORTERVILLE, CA 93257

MAP ID / FOCUS MAP	SITE NAME	ADDRESS	DATABASE ACRONYMS	DIST (ft. & mi.) DIRECTION		
63 / 4	ONITVEROS TRUCKING	18234 ORANGE BELT DR	SWEEPS UST, CA FID UST	137	0.026	ENE
R65 / 4	LEROY ROHRBACH	18354 ORANGEBELT	HIST UST	143	0.027	ENE
R66 / 4	LEROY ROHRBACH	18354 ORANGE BELT DR	HIST UST	143	0.027	ENE
AN171 / 4	LAMB PROPERTY	23433 AVENUE 184	SWEEPS UST, HIST UST, CA FID UST	349	0.066	ENE
AN172 / 4	EDWARD G LAMB	23433 AVENUE 184	HIST UST	349	0.066	ENE
AQ184 / 4	RA MARTINEZ TRANSPOR	23264 AVE 188	AST	382	0.072	ENE
AQ185 / 4	RA MARTINEZ TRANSPOR	23264 AVE 188	CUPA Listings, CERS	382	0.072	ENE
AQ186 / 4		23264 AVE 188	AST	382	0.072	ENE
380 / 4	EUCLID CITRUS ASSOCI	2 MI E OF	SEMS-ARCHIVE	1563	0.296	ENE
CM385 / 4	TRI CITRUS	23744 AVE 181	LUST, HIST UST, ENF, HIST CORTESE, CIWQS...	1772	0.336	ENE
CM386 / 4	TRI CITRUS	23744 AVENUE 181	LUST, SWEEPS UST, HIST UST	1772	0.336	ENE

Focus Map - 5 - 6024462.5s

Sites
Target Property
Search Buffer
Focus Map - No Sites
Focus Map - Sites
National Priority List Sites
Areas of Concern
Dept. Defense Sites
Indian Reservations BIA

0 1/8 1/4 Miles

SITE NAME: Butterfield Corridor	CLIENT: Provost & Pritchard Eng. Group
ADDRESS: Butterfield Corridor	CONTACT: Stephanie Gillaspy
CITY/STATE: Porterville CA	INQUIRY #: 6024462.5s
ZIP: 93257	DATE: 03/27/20

Copyright © 2020 EDR, Inc. © 2015 TomTom Rel. 2015.

MAPPED SITES SUMMARY - FOCUS MAP 5

Target Property:
BUTTERFIELD CORRIDOR
PORTERVILLE, CA 93257

MAP ID / FOCUS MAP	SITE NAME	ADDRESS	DATABASE ACRONYMS	DIST (ft. & mi.) DIRECTION

NO MAPPED SITES FOUND

Focus Map - 6 - 6024462.5s

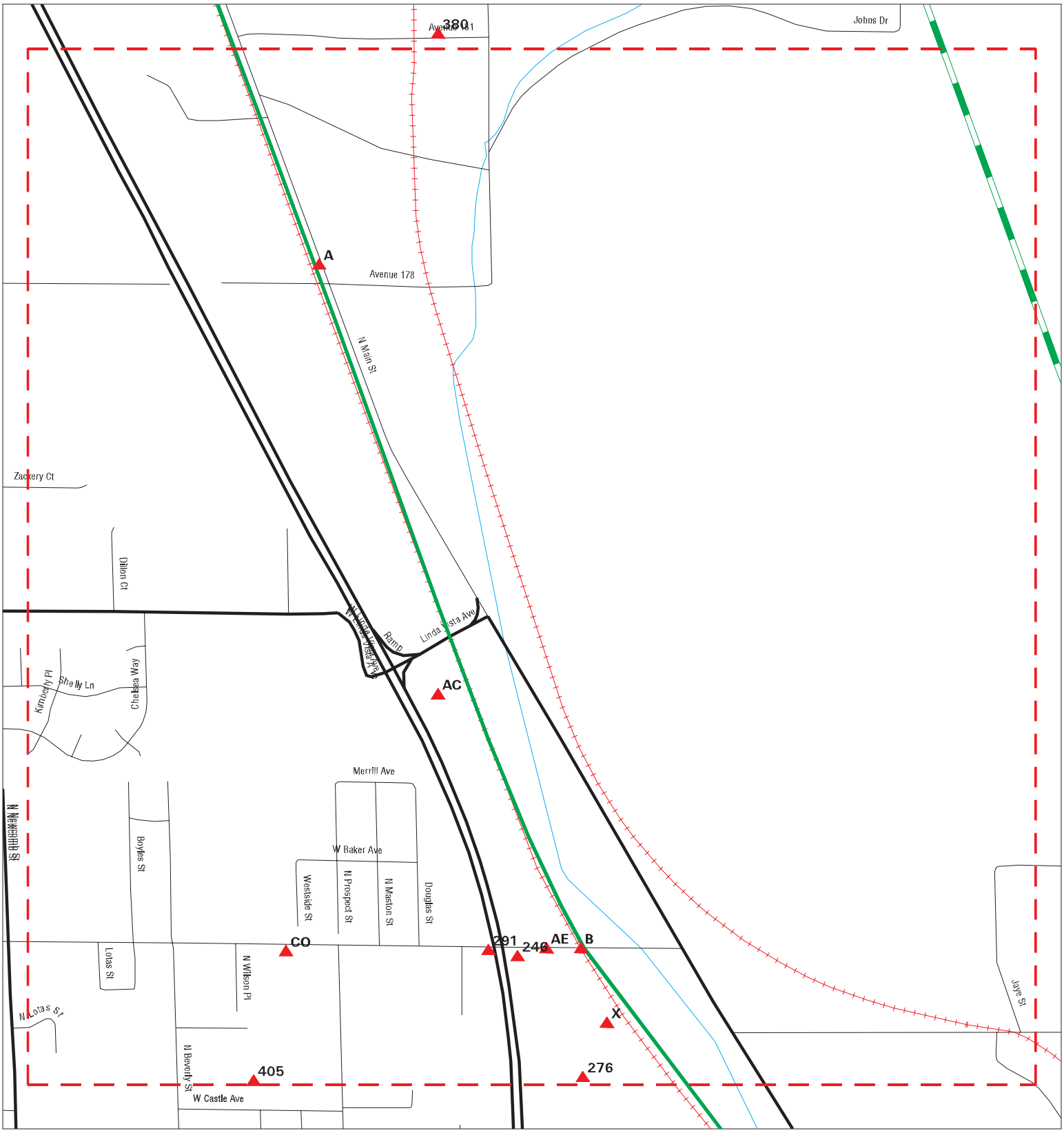

Sites
Target Property
Search Buffer
Focus Map - No Sites
Focus Map - Sites
National Priority List Sites
Areas of Concern
Dept. Defense Sites
Indian Reservations BIA

0 1/8 1/4 Miles

SITE NAME: Butterfield Corridor	CLIENT: Provost & Pritchard Eng. Group
ADDRESS: Butterfield Corridor	CONTACT: Stephanie Gillaspy
CITY/STATE: Porterville CA	INQUIRY #: 6024462.5s
ZIP: 93257	DATE: 03/27/20

Copyright © 2020 EDR, Inc. © 2015 TomTom Rel. 2015.

MAPPED SITES SUMMARY - FOCUS MAP 6

Target Property:
BUTTERFIELD CORRIDOR
PORTERVILLE, CA 93257

MAP ID / FOCUS MAP	SITE NAME	ADDRESS	DATABASE ACRONYMS	DIST (ft. & mi.) DIRECTION		
A1 / 6	WALLACE TOWING	17515 ORANGE BELT DR	CUPA Listings	TP		
B2 / 6	SEQUOIA ROCK COMPANY	937 N GRAND	CA FID UST	TP		
B3 / 6	WALLACE 24-HOUR TOWI	927 W NORTH GRAND AV	HWTS	TP		
B4 / 6	WALLACE TOWING	927 W NORTH GRAND AV	CUPA Listings	TP		
A42 / 6	DULAYS RANCH MARKET	17806 ORANGEBELT	SWEEPS UST, CA FID UST	121	0.023	ENE
A43 / 6	DULAY'S RANCH MKT.	17806 ORANGE BELT DR	HIST UST	121	0.023	ENE
A44 / 6	TIM & MARIA PETERSON	17806 ORANGE BELT DR	HIST UST, HAZNET, HWTS	121	0.023	ENE
A45 / 6	DULAY'S RANCH MARKET	17806 ORANGE BELT DR	CUPA Listings	121	0.023	ENE
X95 / 6	SEQUOIA ROCK COMPANY	937 N GRAND W	SWEEPS UST	209	0.040	SW
X96 / 6	VIKING READY MIX #12	937 W NORTHGRAND AVE	AST	210	0.040	SW
X97 / 6	VIKING READY MIX	937 W NORTHGRAND AVE	CUPA Listings	210	0.040	SW
X98 / 6		937 W NORTHGRAND	AST	210	0.040	SW
X99 / 6	VIKING READY MIX #12	937 W NORTHGRAND AVE	CERS TANKS, CERS	210	0.040	SW
AC128 / 6	PORTERVILLE TRAILER	1085 LINDA VISTA	HIST UST	248	0.047	WSW
AC129 / 6	PORTERVILLE TRAILER	1085 LINDA VISTA	SWEEPS UST, CA FID UST	248	0.047	WSW
AE132 / 6	SPRINGVILLE MOBILE H	975 N GRAND	SWEEPS UST, CA FID UST	261	0.049	WSW
AE149 / 6	PORTERVILLE EQUIP RE	983 N GRAND	CA FID UST	301	0.057	WSW
AE173 / 6	CAROLLS TIRE WAREHOU	981 WEST NORTH GRAND	RCRA NonGen / NLR	351	0.066	WSW
AE174 / 6	CARROLL'S TIRE WAREH	981 W NORTHGRAND AVE	CUPA Listings	351	0.066	WSW
AE175 / 6	CARROLL'S TIRE WAREH	981 W NORTHGRAND AVE	CERS HAZ WASTE, CERS	351	0.066	WSW
246 / 6	BD-QUALITY PAINT & B	983 W NORTH GRAND AV	RCRA NonGen / NLR	492	0.093	WSW
276 / 6	PORTERVILLE EQUIP RE	983 N GRAND W	SWEEPS UST	622	0.118	SW
291 / 6	SUBURBAN PROPANE	1031 W NORTHGRAND AV	CUPA Listings, CERS	672	0.127	WSW
CO391 / 6	PORTERVILLE (TULARE	1243 NORTHGRAND	HIST CORTESE	2129	0.403	WSW
CO392 / 6	PORTERVILLE ROAD YAR	1243 W NORTH GRAND A	LUST, EMI, CERS	2129	0.403	WSW
CO393 / 6	PORTERVILLE ROAD YAR	1243 W NORTH GRAND A	LUST	2129	0.403	WSW
405 / 6	NORTH PROSPECT STREE	NORTH PROSPECT STREE	ENVIROSTOR, SCH	2809	0.532	WSW

Focus Map - 7 - 6024462.5s

Sites
Target Property
Search Buffer
Focus Map - No Sites
Focus Map - Sites
National Priority List Sites
Areas of Concern
Dept. Defense Sites
Indian Reservations BIA

0 1/8 1/4 Miles

SITE NAME: Butterfield Corridor ADDRESS: Butterfield Corridor CITY/STATE: Porterville CA ZIP: 93257	CLIENT: Provost & Pritchard Eng. Group CONTACT: Stephanie Gillaspy INQUIRY #: 6024462.5s DATE: 03/27/20

Copyright © 2020 EDR, Inc. © 2015 TomTom Rel. 2015.

MAPPED SITES SUMMARY - FOCUS MAP 7

Target Property:
BUTTERFIELD CORRIDOR
PORTERVILLE, CA 93257

MAP ID / FOCUS MAP	SITE NAME	ADDRESS	DATABASE ACRONYMS	DIST (ft. & mi.) DIRECTION

NO MAPPED SITES FOUND

Focus Map - 8 - 6024462.5s

Sites	Focus Map - Sites	Indian Reservations BIA
Target Property	National Priority List Sites	
Search Buffer	Areas of Concern	
Focus Map - No Sites	Dept. Defense Sites	

0 1/8 1/4 Miles

SITE NAME: Butterfield Corridor	CLIENT: Provost & Pritchard Eng. Group
ADDRESS: Butterfield Corridor	CONTACT: Stephanie Gillaspy
CITY/STATE: Porterville CA	INQUIRY #: 6024462.5s
ZIP: 93257	DATE: 03/27/20

Copyright © 2020 EDR, Inc. © 2015 TomTom Rel. 2015.

MAPPED SITES SUMMARY - FOCUS MAP 8

Target Property:
BUTTERFIELD CORRIDOR
PORTERVILLE, CA 93257

MAP ID / FOCUS MAP	SITE NAME	ADDRESS	DATABASE ACRONYMS	DIST (ft. & mi.) DIRECTION

NO MAPPED SITES FOUND

Focus Map - 9 - 6024462.5s

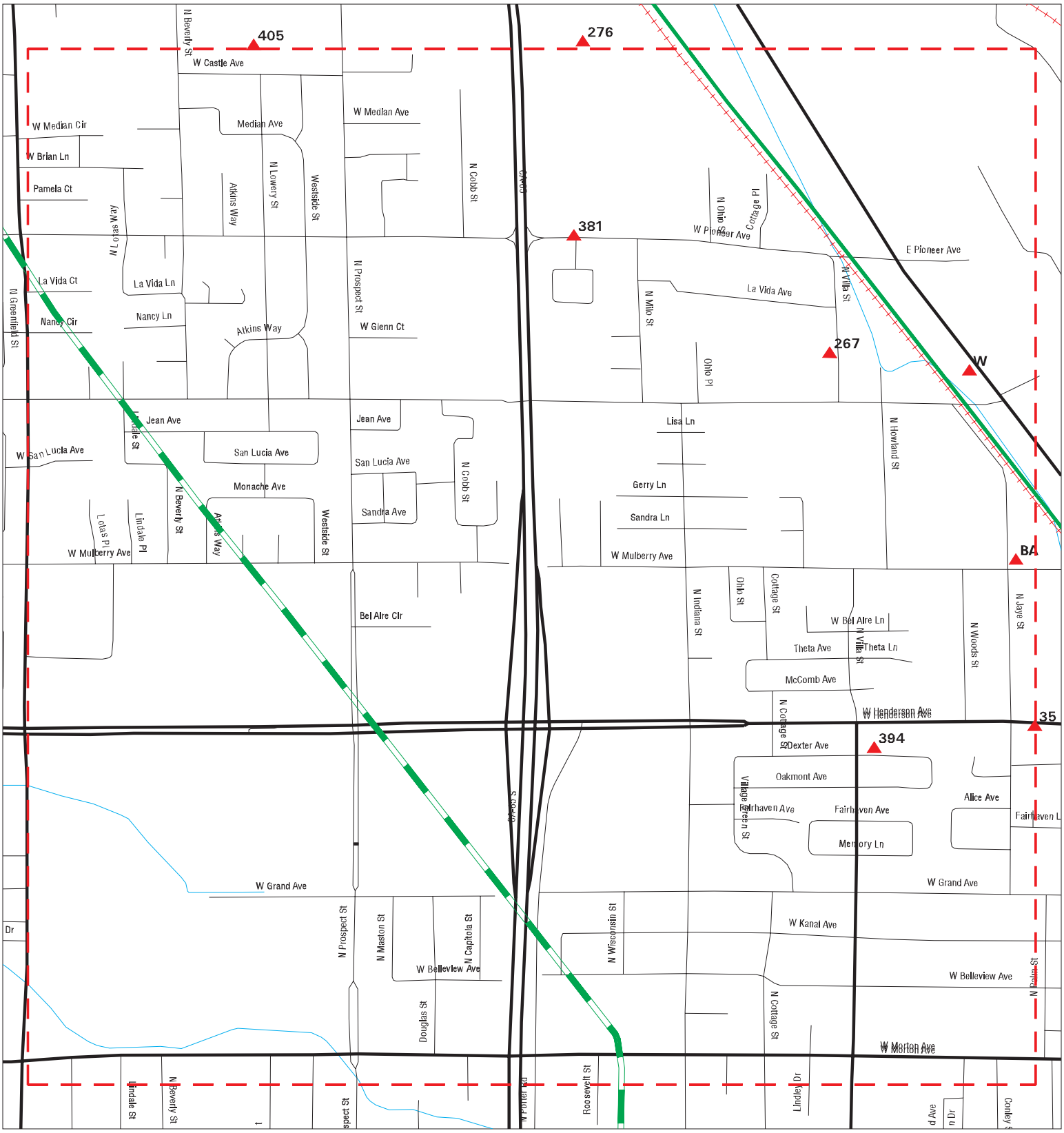

Sites	Focus Map - Sites	Indian Reservations BIA
Target Property	National Priority List Sites	
Search Buffer	Areas of Concern	
Focus Map - No Sites	Dept. Defense Sites	

0 1/8 1/4 Miles

SITE NAME: Butterfield Corridor	CLIENT: Provost & Pritchard Eng. Group
ADDRESS: Butterfield Corridor	CONTACT: Stephanie Gillaspy
CITY/STATE: Porterville CA	INQUIRY #: 6024462.5s
ZIP: 93257	DATE: 03/27/20

Copyright © 2020 EDR, Inc. © 2015 TomTom Rel. 2015.

MAPPED SITES SUMMARY - FOCUS MAP 9

Target Property:
BUTTERFIELD CORRIDOR
PORTERVILLE, CA 93257

MAP ID / FOCUS MAP	SITE NAME	ADDRESS	DATABASE ACRONYMS	DIST (ft. & mi.) DIRECTION		
W83 / 9	THERMAL DYNAMICS INC	1221 N MAIN ST STE 1	RCRA NonGen / NLR	194	0.037	NE
W84 / 9	V & J AUTO MACHINE I	1255 N MAIN STREET	RCRA NonGen / NLR	195	0.037	NE
W85 / 9	V & J AUTO MACHINE S	1255 N MAIN ST	CUPA Listings	195	0.037	NE
W86 / 9	V&J AUTO MACHINE SHO	1255 N MAIN ST #6	RCRA-SQG, FINDS, ECHO	195	0.037	NE
BA215 / 9	EYSTER PROPERTY	1008 N. JAYE ST	LUST, Cortese, CERS	437	0.083	SW
BA216 / 9	EYSTER PROPERTY	1008 JAYE ST	LUST, HIST CORTESE	437	0.083	SW
267 / 9	OF YOUNG AND SON INC	1261 N VILLA	HIST UST	596	0.113	SW
354 / 9	HOBSON AUTOMOTIVE	381 W HENDERSON AVE	CUPA Listings	1147	0.217	SW
381 / 9	INCOM INTERNATIONAL	914 W PIONEER AVE	SEMS-ARCHIVE, RCRA-SQG, ENVIROSTOR, CPS-1	1613	0.305	SW
394 / 9	PORTERVILLE PCE PLUM	NO ADDRESS-PRELIMINA	ENVIROSTOR	2247	0.426	SW

Focus Map - 10 - 6024462.5s

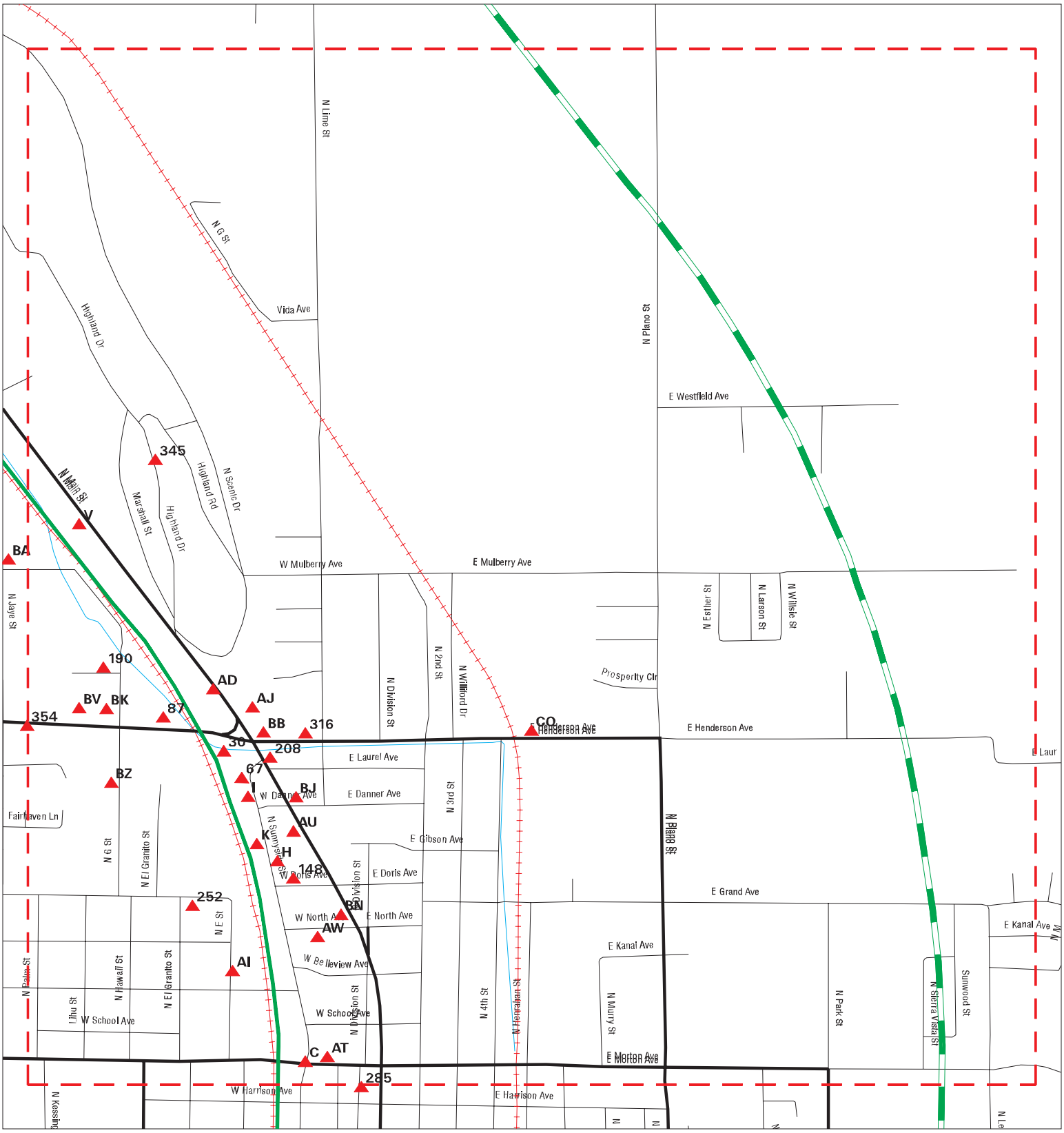

SITE NAME: Butterfield Corridor	CLIENT: Provost & Pritchard Eng. Group
ADDRESS: Butterfield Corridor	CONTACT: Stephanie Gillaspy
CITY/STATE: Porterville CA	INQUIRY #: 6024462.5s
ZIP: 93257	DATE: 03/27/20

Copyright © 2020 EDR, Inc. © 2015 TomTom Rel. 2015.

MAPPED SITES SUMMARY - FOCUS MAP 10

Target Property:
BUTTERFIELD CORRIDOR
PORTERVILLE, CA 93257

MAP ID / FOCUS MAP	SITE NAME	ADDRESS	DATABASE ACRONYMS	DIST (ft. & mi.) DIRECTION		
C5 / 10	SIERRA MINIT MART	101 W MORTON AVE	EDR Hist Auto	TP		
H18 / 10	MILINICH BODY WORKS	631 N SUNNYSIDE ST	CUPA Listings, HAZNET, HWTS	71	0.013	ENE
H19 / 10	MILINICH BODY WORKS	631 N SUNNYSIDE ST	CERS HAZ WASTE	71	0.013	ENE
I22 / 10	PORTERVILLE COLLISIO	721 N SUNNYSIDE ST	RCRA NonGen / NLR	85	0.016	ENE
I23 / 10	PORTERVILLE COLLISON	721 N SUNNYSIDE ST	CERS HAZ WASTE, CUPA Listings, CERS	85	0.016	ENE
K27 / 10	QUIRAM MOTORS LTD	673 N SUNNYSIDE ST	EDR Hist Auto	87	0.016	ENE
K28 / 10	LLOYDS TRANSMISSION	673 N SUNNYSIDE ST	CERS HAZ WASTE, CUPA Listings, CERS, HWT...	87	0.016	ENE
K29 / 10	LLOYDS TRANSMISSION	673 N SUNNYSIDE ST	RCRA NonGen / NLR	87	0.016	ENE
30 / 10	VERIZON WIRELESS - P	177 W HENDERSON AVE	CUPA Listings	90	0.017	ENE
H39 / 10	QUIRAM MTRS LTD	611 N SUNNYSIDE	RCRA-SQG, FINDS, ECHO	116	0.022	ENE
H40 / 10	MILINICH BODY WORKS	631 N SUNNYSIDE	RCRA NonGen / NLR, FINDS, ECHO	118	0.022	ENE
67 / 10	EDWARDS AUTOMOTIVE	765 N SUNNYSIDE	RCRA NonGen / NLR	150	0.028	ENE
I71 / 10	CLEVENGER FORD BODY	731 N SUNNYSIDE ST	RCRA-SQG, FINDS, ECHO	152	0.029	ENE
H74 / 10	PORTERVILLE AUTOMOTI	630 N SUNNYSIDE RD	RCRA NonGen / NLR	158	0.030	ENE
H75 / 10	SUNNYSIDE PROPERTY	630 NORTH SUNNY SIDE	HIST UST	158	0.030	ENE
V78 / 10	TEXACO INC (2) - BUL	1061 N MAIN	ENVIROSTOR	179	0.034	NE
V79 / 10		1061 N MAIN ST	AST	179	0.034	NE
V80 / 10	MID VALLEY EXXON	1061 N MAIN ST	EDR Hist Auto	179	0.034	NE
V81 / 10	RM PARKS INC - BULK	1061 N MAIN ST	AST	179	0.034	NE
V82 / 10	RM PARKS INC - BULK	1061 N MAIN ST	CERS TANKS, CUPA Listings, CERS	179	0.034	NE
87 / 10	HENDERSON VETERINARY	238 WEST HENDERSON A	RCRA NonGen / NLR	197	0.037	WSW
H93 / 10	CELL SITE SF07UB272	630 SUNNYSIDE ST	CUPA Listings	204	0.039	ENE
H94 / 10	SUNNYSIDE PROPERTY	630 N SUNNYSIDE ST	HIST UST	204	0.039	ENE
C102 / 10	MORTON EXPRESS MART	90 W MORTON AVE	CERS TANKS, CUPA Listings, CERS	216	0.041	East
C103 / 10	MORTON EXPRESS MART	90 W MORTON AVE	UST	216	0.041	East
C104 / 10	PURMAX OIL COMPANY	90 W MORTON AVE	EDR Hist Auto	216	0.041	East
C105 / 10	B.J.'S EXPRESS MART-	90 W MORTON	ENVIROSTOR, SWEEPS UST, CA FID UST	216	0.041	East
AD131 / 10	SEQUOIA ARCO	837 N MAIN ST	EDR Hist Auto	259	0.049	ENE
148 / 10	VALLEY RADIATOR SERV	98 W DORIS AVE	CUPA Listings	296	0.056	ENE
AI150 / 10	PORTERVILLE SCH DIST	534 N E	RCRA-SQG, LUST, FINDS, ECHO, CERS	302	0.057	West
AI151 / 10	WAREHOUSE/MAINTENANC	534 NORTH E STREET	HIST UST	302	0.057	West
AI152 / 10	PORTERVILLE UNIFIED	534 N E ST	RCRA NonGen / NLR	302	0.057	West
AI153 / 10		534 N E ST	AST	302	0.057	West
AI154 / 10	WAREHOUSE/MAINTENANC	534 N E ST	HIST UST	302	0.057	West
AI155 / 10	WAREHOUSE/MAINTENANC	534 N E ST	SWEEPS UST, CA FID UST	302	0.057	West
AI156 / 10	PORTERVILLE UNIFIED	534 N E ST	RCRA NonGen / NLR	302	0.057	West
AI157 / 10	PORTERVILLE UNIFIED	534 N E ST	CUPA Listings, HAZNET, HWTS	302	0.057	West
AI158 / 10	PORTERVILLE UNIFIED	534 N E ST	CERS TANKS, CUPA Listings, CERS	302	0.057	West
AD159 / 10	GUTTINGS FOREIGN AUT	840 N MAIN ST	CUPA Listings	310	0.059	ENE

MAPPED SITES SUMMARY - FOCUS MAP 10

Target Property:
BUTTERFIELD CORRIDOR
PORTERVILLE, CA 93257

MAP ID / FOCUS MAP	SITE NAME	ADDRESS	DATABASE ACRONYMS	DIST (ft. & mi.)		DIRECTION
AD160 / 10	DE MASTERS MOHAWK	836 N MAIN AT HENDER	EDR Hist Auto	315	0.060	ENE
AD161 / 10	VALLEY MOTORS	832 N MAIN ST	CERS HAZ WASTE, CUPA Listings, CERS, HWT...	320	0.061	ENE
AD162 / 10	VALLEY MOTORS	832 N MAIN ST	RCRA NonGen / NLR	320	0.061	ENE
AJ163 / 10	BEEBE TIMOTHY M	828 N MAIN ST	EDR Hist Auto	325	0.062	ENE
AJ189 / 10	TED BROWNS AUTO PART	814 N MAIN ST	CUPA Listings	384	0.073	ENE
190 / 10	PACIFIC PULMONARY SE	314 W SEQUOIA CIR	CUPA Listings	386	0.073	SW
AT194 / 10	RITE AID #5799	66 W MORTON AVE	CERS HAZ WASTE	390	0.074	East
AT195 / 10	RITE AID #5799	66 W MORTON AVE	RCRA-SQG	390	0.074	East
AT196 / 10	RITE AID #5799 - HAZ	66 W MORTON AVE	CUPA Listings	390	0.074	East
AU197 / 10	BLUESKY AUTO GROUP D	701 N MAIN ST	AST	396	0.075	ENE
AU198 / 10	CLEVENGER FORD	701 N MAIN ST	RCRA-SQG, SWEEPS UST, HIST UST, CA FID U...	396	0.075	ENE
AU199 / 10	BLUESKY AUTO GROUP I	701 N MAIN ST	RCRA NonGen / NLR	396	0.075	ENE
AU200 / 10	BLUESKY AUTO GROUP D	701 N MAIN ST	CERS HAZ WASTE, CUPA Listings, CERS	396	0.075	ENE
AW202 / 10	WILSHIRE PAINT CO	61 W NORTH ST	SWEEPS UST, CA FID UST	409	0.077	East
AW203 / 10	THE GLIDDEN CO DBA I	61 W NORTH AVE	RCRA NonGen / NLR	409	0.077	East
208 / 10	RUFFA ROBERT	770 N MAIN ST STE B	EDR Hist Auto	416	0.079	ENE
BB217 / 10	DALE'S MUFFLER	806 N MAIN	SWEEPS UST, HIST UST, CA FID UST	438	0.083	ENE
BB218 / 10	DALES MUFFLER TIRE A	806 N MAIN ST	EDR Hist Auto	438	0.083	ENE
BB219 / 10	DALE'S MUFFLER	806 N MAIN ST	HIST UST, CUPA Listings	438	0.083	ENE
AJ228 / 10	AUTO KRAFT	830 N MAIN	RCRA-SQG, FINDS, ECHO	460	0.087	ENE
BJ249 / 10	GV TRANSMISSION SHOP	734 N MAIN ST	CUPA Listings	509	0.096	ENE
BJ250 / 10	GV TRANSMISSIONS	734 N MAIN ST	RCRA NonGen / NLR	509	0.096	ENE
BJ251 / 10	GV TRANSMISSION SHOP	734 N MAIN ST	CERS HAZ WASTE	509	0.096	ENE
252 / 10	BOBS TINY MART	213 W GRAND AVE	EDR Hist Auto	534	0.101	WSW
BK253 / 10	O'REILLY AUTO PARTS	300 W HENDERSON AVE	CUPA Listings	548	0.104	WSW
BK254 / 10	O REILLY AUTO PARTS	300 W HENDERSON AVE	RCRA NonGen / NLR	548	0.104	WSW
BK255 / 10	O'REILLY AUTO PARTS	300 W HENDERSON AVE	CERS HAZ WASTE, CERS	548	0.104	WSW
AW261 / 10		559 N MAIN ST	RCRA NonGen / NLR	574	0.109	East
AW262 / 10	BONANZA PONTIAC CADI	559 N MAIN ST	RCRA-SQG, FINDS, ECHO, EMI, HAZNET, HWTS	574	0.109	East
BN269 / 10	HICKS TEXACO	575 N MAIN	SWEEPS UST, CA FID UST	620	0.117	East
BN270 / 10	FAMILY MINI MART	575 N MAIN ST	UST	620	0.117	East
BN271 / 10	FAMILY MINI MART, IN	575 N MAIN ST	CERS TANKS, CUPA Listings, EMI, CERS	620	0.117	East
BN272 / 10	HICKS TEXACO	575 N MAIN ST	EDR Hist Auto	620	0.117	East
BN273 / 10	HICKS TEXACO	575 N MAIN	HIST UST	620	0.117	East
BV303 / 10	BONANZA PONT CAD OLD	320 W HENDERSON ST	HIST UST	726	0.138	WSW
BV304 / 10	HADDAD PONT CAD OLDS	320 W HENDERSON	RCRA-SQG	726	0.138	WSW
BV305 / 10	BONANZA PONT CAD OLD	320 W HENDERSON	RCRA-SQG, HIST UST, FINDS, ECHO	726	0.138	WSW
316 / 10	WILSONS TRANSMISSION	68 W HENDERSON AVE	RCRA NonGen / NLR, ECHO	742	0.141	ENE
BZ324 / 10	NANCY L CEMO	743 NO G ST	HIST UST	811	0.154	WSW

MAPPED SITES SUMMARY - FOCUS MAP 10

Target Property:
BUTTERFIELD CORRIDOR
PORTERVILLE, CA 93257

MAP ID / FOCUS MAP	SITE NAME	ADDRESS	DATABASE ACRONYMS	DIST (ft. & mi.) DIRECTION		
BZ325 / 10	NANCY L. CEMO	743 N G ST	HIST UST	811	0.154	WSW
345 / 10	TERESA PAULSON	1150 N HIGHLAND DR	RCRA NonGen / NLR	970	0.184	NE
CQ402 / 10	HYDROKLEEN SYSTEMS	200 HENDERSON E	LUST, CERS	2412	0.457	ENE
CQ403 / 10	HYDROKLEEN SYSTEMS	200 E HENDERSON AVE	HIST UST, CUPA Listings, HIST CORTESE	2448	0.464	ENE

Focus Map - 11 - 6024462.5s

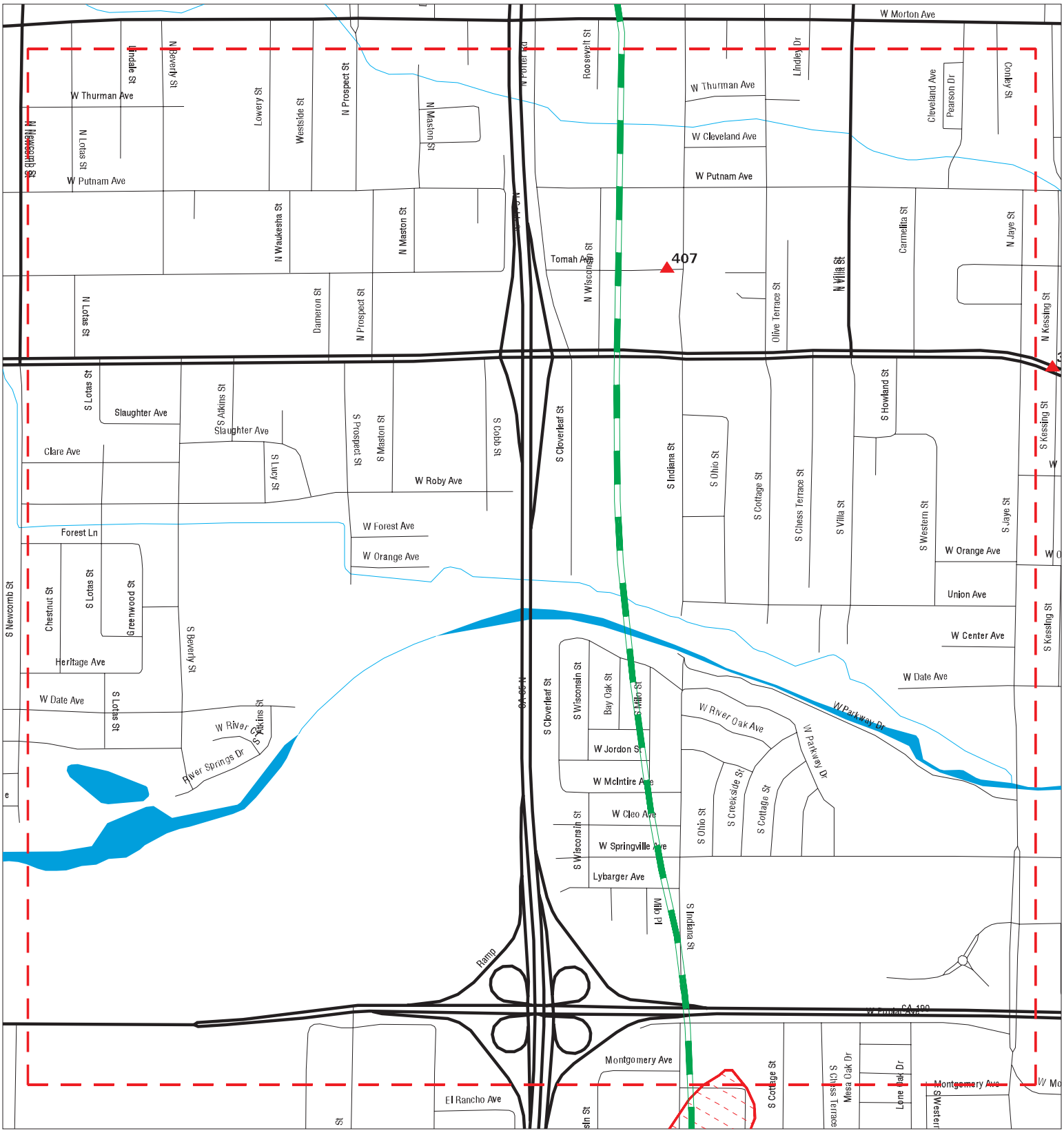

Sites	Focus Map - Sites	Indian Reservations BIA
Target Property	National Priority List Sites	
Search Buffer	Areas of Concern	
Focus Map - No Sites	Dept. Defense Sites	

0 1/8 1/4 Miles

SITE NAME: Butterfield Corridor	CLIENT: Provost & Pritchard Eng. Group
ADDRESS: Butterfield Corridor	CONTACT: Stephanie Gillaspy
CITY/STATE: Porterville CA	INQUIRY #: 6024462.5s
ZIP: 93257	DATE: 03/27/20

Copyright © 2020 EDR, Inc. © 2015 TomTom Rel. 2015.

MAPPED SITES SUMMARY - FOCUS MAP 11

Target Property:
BUTTERFIELD CORRIDOR
PORTERVILLE, CA 93257

MAP ID / FOCUS MAP	SITE NAME	ADDRESS	DATABASE ACRONYMS	DIST (ft. & mi.) DIRECTION		
Reg / Multiple	BECKMAN COULTER, INC	167 W. POPLAR AVE	NPL, SEMS, CORRACTS, RCRA-TSDF, RCRA-LQG	4776	0.905	West
407 / 11	GOLDEN STATE SPREADE	812 WEST TOMAH	ENVIROSTOR	4891	0.926	West

Focus Map - 12 - 6024462.5s

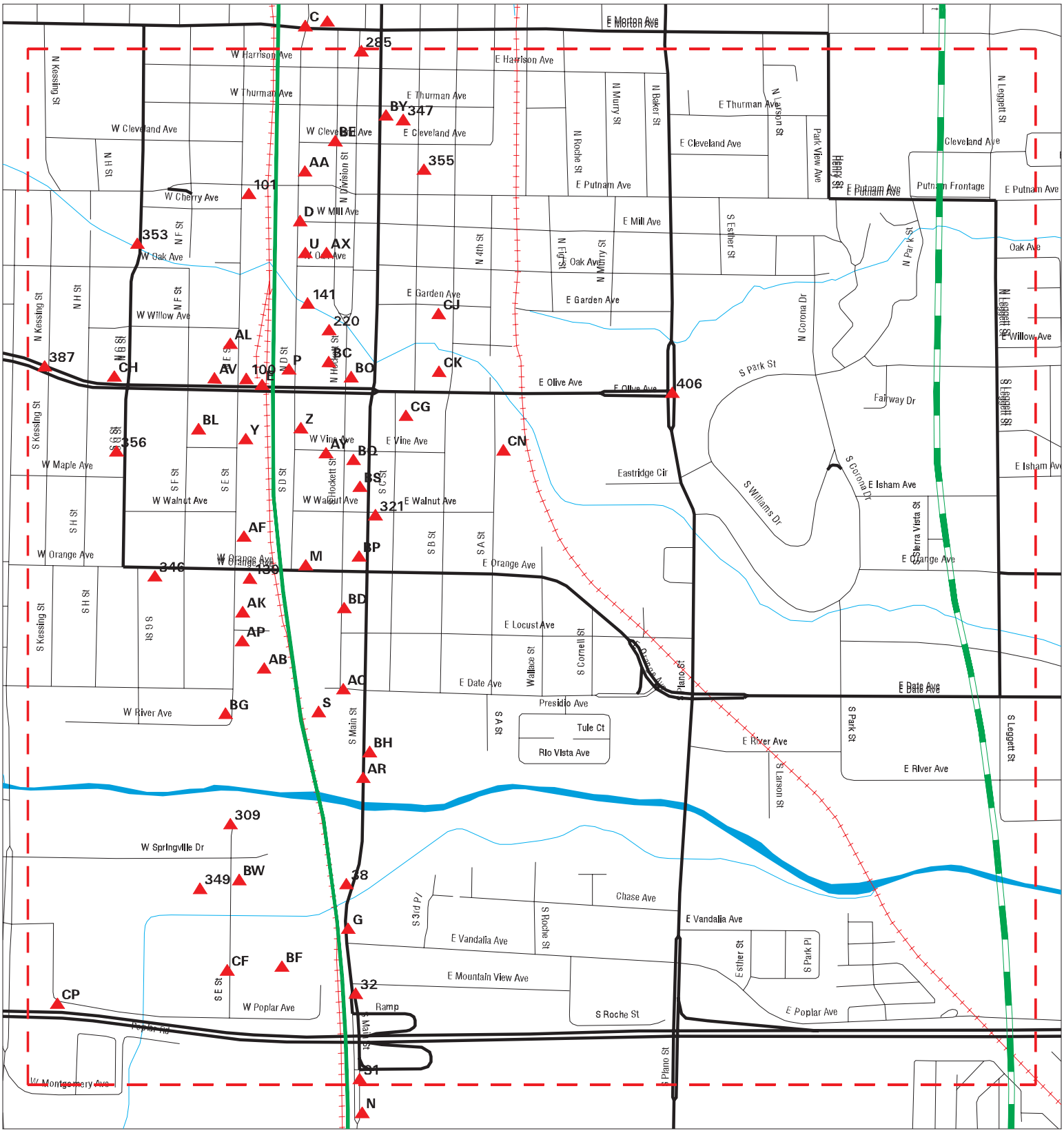

Sites
Target Property
Search Buffer
Focus Map - No Sites
Focus Map - Sites
National Priority List Sites
Areas of Concern
Dept. Defense Sites
Indian Reservations BIA

0 1/8 1/4 Miles

SITE NAME: Butterfield Corridor	CLIENT: Provost & Pritchard Eng. Group
ADDRESS: Butterfield Corridor	CONTACT: Stephanie Gillaspy
CITY/STATE: Porterville CA	INQUIRY #: 6024462.5s
ZIP: 93257	DATE: 03/27/20

Copyright © 2020 EDR, Inc. © 2015 TomTom Rel. 2015.

MAPPED SITES SUMMARY - FOCUS MAP 12

Target Property:
BUTTERFIELD CORRIDOR
PORTERVILLE, CA 93257

MAP ID / FOCUS MAP	SITE NAME	ADDRESS	DATABASE ACRONYMS	DIST (ft. & mi.) DIRECTION		
D6 / 12	CITIBANK	185 NORTH D ST	HAZNET, HWTS	TP		
E7 / 12	BONANZA MOTORS INC	101 W OLIVE AVE	HWTS	TP		
G16 / 12	E.D. DINKENS & SON M	720 MAIN S	LUST, CERS	62	0.012	East
G17 / 12	MCCAULLEY'S TROPHY S	744 MAIN	LUST, HIST CORTESE	63	0.012	East
G21 / 12	HAMILTON LESTER J	682 S MAIN ST	EDR Hist Auto	85	0.016	East
E26 / 12	PRESS SHOP THE	120 W OLIVE	RCRA-SQG, FINDS, ECHO	87	0.016	West
31 / 12	PORTERVILLE COLLEGE	900 MAIN	LUST, HIST CORTESE, CERS	101	0.019	East
32 / 12	ANDERSON FENCE CO	770 S MAIN ST	CUPA Listings	102	0.019	East
M34 / 12	BOB'S PETRO FULL SER	244 S D ST	SWEEPS UST, CA FID UST	104	0.020	East
38 / 12	RUFFA ROBERT	625 S MAIN ST	EDR Hist Auto	115	0.022	East
P49 / 12	QUALITY CLEANERS	21 N D ST	CERS HAZ WASTE, RCRA NonGen / NLR, CUPA ...	126	0.024	East
P50 / 12	QUALITY CLEANERS	21 N D ST	EDR Hist Cleaner	126	0.024	East
P51 / 12	QUALITY CLEANERS	21 N D ST	RCRA NonGen / NLR	126	0.024	East
G54 / 12	E.D. DINKENS & SON M	720 MAIN	CPS-SLIC, HIST CORTESE, CERS	127	0.024	East
G55 / 12	E.D. DINKINS AND SON	720 S MAIN ST	HIST UST	127	0.024	East
G56 / 12	E D DINKINS AND SON	720 S MAIN ST	SWEEPS UST, HIST UST, CA FID UST	127	0.024	East
S68 / 12	THERMALDYNAMICS INC	65 WEST DATE	HIST UST	150	0.028	East
S69 / 12	THERMALDYNAMICS, INC	65 W DATE AVE	HIST UST	150	0.028	East
S70 / 12	C & S DISTRIBUTING	65 W DATE	SWEEPS UST, CA FID UST	150	0.028	East
E76 / 12	PORTERVILLE FEED STO	20 D ST S	LUST, HIST CORTESE, CERS	172	0.033	East
U77 / 12	LEN'S ELECTRO TUNE	148 D	LUST, HIST CORTESE	178	0.034	East
D88 / 12	LAMBERT ROBERT M	200 NO D STREET	EDR Hist Auto	198	0.038	East
D89 / 12	AVE 168 - ABANDONED	AVE 168 & ROAD 168,	SEMS-ARCHIVE	200	0.038	East
M90 / 12	TONY'S RADIATOR SERV	80 W ORANGE	RCRA NonGen / NLR	201	0.038	East
M91 / 12	TONY'S RADIATOR SERV	80 W ORANGE AVE	CERS HAZ WASTE, CERS	201	0.038	East
M92 / 12	TONY'S RADIATOR SERV	80 W ORANGE AVE	CUPA Listings	201	0.038	East
100 / 12	SAN ANTONIO ORCHARD	142 W OLIVE AVE	CUPA Listings	211	0.040	West
101 / 12	VILLA SIENA FAMILY A	131 W PUTNAM AVE	RCRA NonGen / NLR	214	0.041	West
Y106 / 12	PORTERVILLE FACILITY	60 S E ST	RCRA NonGen / NLR	218	0.041	West
Y107 / 12	PCI PORTERVILLE	60 S E ST	CERS HAZ WASTE, CUPA Listings, CERS	218	0.041	West
Z110 / 12	ALEJANDRO RAMIREZ	94 SOUTH D STREET	RCRA NonGen / NLR	220	0.042	East
Z111 / 12	ALEX'S AUTO REPAIR &	94 S D ST	CERS HAZ WASTE	220	0.042	East
Z112 / 12	ALEX'S AUTO REPAIR &	94 S D ST	CUPA Listings	220	0.042	East
Z113 / 12	LALANNES INC	64 SOUTH D ST	HIST UST	221	0.042	East
Z114 / 12	LALANNES INC	64 S D ST	CERS HAZ WASTE, SWEEPS UST, HIST UST, CA..	221	0.042	East
AA115 / 12	D STREET CHEVRON	244 D ST	UST	230	0.044	East
AB116 / 12	R. E. HAVENS, INC.	336 E S	LUST, HIST CORTESE	232	0.044	West
AB117 / 12	R.E. HAVENS INC.	336 S 'E' ST	SWEEPS UST, CA FID UST	232	0.044	West
U118 / 12	LENS ELECTRO TUNE	148 N D STREET	RCRA NonGen / NLR	242	0.046	East

MAPPED SITES SUMMARY - FOCUS MAP 12

Target Property:
BUTTERFIELD CORRIDOR
PORTERVILLE, CA 93257

MAP ID / FOCUS MAP	SITE NAME	ADDRESS	DATABASE ACRONYMS	DIST (ft. & mi.) DIRECTION		
U119 / 12	RAYMONDS TEXACO SERV	148 NO D ST	EDR Hist Auto	242	0.046	East
U120 / 12	LENS ELECTRO TUNE	148 N D ST	AST, CERS HAZ WASTE, SWEEPS UST, CA FID ...	242	0.046	East
U121 / 12	LEN'S ELECTRO TUNE	148 NORTH D STREET	Notify 65	242	0.046	East
AA122 / 12	D STREET CHEVRON	244 NORTH D ST	CERS TANKS, CUPA Listings, EMI, CERS	245	0.046	East
AA123 / 12	"D" STREET EXXON	244 N D ST	HIST UST	245	0.046	East
AA124 / 12	D STREET EXXON	244 NORTH D STREET	HIST UST	245	0.046	East
AA125 / 12	RIDER ALBURN	244 NO D STREET	EDR Hist Auto	245	0.046	East
AA126 / 12	D STREET CHEVRON	244 N D ST	UST	245	0.046	East
AA127 / 12	D STREET VALERO	244 N D ST	UST	245	0.046	East
130 / 12	FRIENDS LUMBER INC.	131 W. ORANGE AVENUE	CPS-SLIC, CERS	250	0.047	West
AF133 / 12	GROW PURE CITRUS LLC	180 S E ST	CUPA Listings, CERS	264	0.050	West
AF134 / 12	NASH DECAMP CO	180 SO E ST	HIST UST	264	0.050	West
AF135 / 12	NASH DECAMP CO.	180 S E ST	HIST UST	264	0.050	West
141 / 12	MARK L TINDALL MD	108 N D ST	RCRA NonGen / NLR	268	0.051	East
AA164 / 12	STUDIO 66	66 W PUTNAM AVE	EDR Hist Auto	335	0.063	East
AK165 / 12	PHILLIPS PETROLEUM	286 SOUTH E STREET	ENVIROSTOR	340	0.064	West
AL166 / 12	DAYBELL NURSERY	55 N E ST	HIST UST	343	0.065	West
AL167 / 12	DAYBELL NURSERY	55 NE ST	HIST UST	343	0.065	West
AK176 / 12	TOPPER FEED MILLS	306 S E ST	HIST UST	365	0.069	West
AO177 / 12	C & S DISTRIBUTING	65 DATE	LUST, HIST CORTESE, CERS	370	0.070	East
AP178 / 12	SILVAS OIL COMPANY I	336 S E ST	CUPA Listings, HAZNET, HWTS	376	0.071	West
AP179 / 12	R.E. HAVENS INC.	336 S E ST	CPS-SLIC, HIST UST, CERS	376	0.071	West
AP180 / 12	SILVAS OIL COMPANY	336 SOUTH E ST	LUST, EMI, CERS	376	0.071	West
AP181 / 12	RE HAVENS INC	336 SO E ST	HIST UST	376	0.071	West
AP182 / 12	HAVENS R E INC	336 S E ST	EDR Hist Auto	376	0.071	West
AP183 / 12		336 S E ST	AST	376	0.071	West
AR187 / 12	PORTERVILLE TRUSS &	477 MAIN ST S	LUST, CERS	383	0.073	ENE
AR188 / 12	PORTERVILLE TRUSS &	477 MAIN	HIST CORTESE	383	0.073	ENE
AV201 / 12	STANS OLIVE AVE GAS	167 W OLIVE AVE	EDR Hist Auto	403	0.076	West
AX204 / 12	AT&T CALIFORNIA (SD0	149 N HOCKETT ST	CUPA Listings	412	0.078	East
AX205 / 12	PACIFIC BELL	149 HOCKETT STREET	SWEEPS UST, HIST UST, CA FID UST, RCRA N...	412	0.078	East
AX206 / 12	AT&T CALIFORNIA - SD	149 N HOCKETT ST	UST	412	0.078	East
AX207 / 12	AT&T CALIFORNIA - SD	149 N HOCKETT ST	CERS HAZ WASTE, CERS TANKS, CERS	412	0.078	East
AY209 / 12	JACK GRIGGS, INC.	73 W VINE AVE	HIST UST	421	0.080	East
AY210 / 12	JACK GRIGGS-BULK PLA	73 W VINE AVE	UST	421	0.080	East
AY211 / 12	JACK GRIGGS-BULK PLA	73 W VINE AVE	CERS TANKS, CUPA Listings, CERS	421	0.080	East
AY212 / 12	JACK GRIGGS INC	73 W VINE ST	LUST, SWEEPS UST, CA FID UST, HIST CORTE...	421	0.080	East
AY213 / 12	JACK GRIGGS INC	73 WEST VINE ST	HIST UST	421	0.080	East
220 / 12	LONGS DRUG STORE #32	56 N D ST	CUPA Listings	441	0.084	East

MAPPED SITES SUMMARY - FOCUS MAP 12

Target Property:
BUTTERFIELD CORRIDOR
PORTERVILLE, CA 93257

MAP ID / FOCUS MAP	SITE NAME	ADDRESS	DATABASE ACRONYMS	DIST (ft. & mi.) DIRECTION		
BC221 / 12	DOLLAR TREE #06313	50 W OLIVE AVE	RCRA NonGen / NLR	443	0.084	East
BC222 / 12	PORTERVILLE GROCERY	50 W OLIVE AVE	CUPA Listings, HAZNET, HWTS	443	0.084	East
BC223 / 12	PORTERVILLE GROCERY	50 W OLIVE AVE	RCRA NonGen / NLR	443	0.084	East
BC224 / 12	DOLLAR TREE #06313	50 W OLIVE AVE STE C	CERS HAZ WASTE, CERS	443	0.084	East
BC225 / 12	SAVE MART #79	50 W OLIVE AVE	CUPA Listings	443	0.084	East
BD226 / 12	SO CAL GAS/PORTERVIL	LOCUST & HATCHETT ST	ENVIROSTOR, VCP, DEED	450	0.085	East
AO227 / 12	HARDAWAY DONALD & MA	415 SO MAIN ST	EDR Hist Auto	458	0.087	East
AV229 / 12	PORTERVILLE GLASS	174 W OLIVE	HIST UST	464	0.088	West
BD230 / 12	SO CAL GAS/PORTERVIL	LOCUST AND HATCHETT	EDR MGP	465	0.088	East
BE231 / 12	AT&T MOBILITY	40 WEST CLEVELAND AV	RCRA NonGen / NLR	467	0.088	East
BE232 / 12		40 W CLEVELAND AVE	RCRA NonGen / NLR	467	0.088	East
BE233 / 12	AT&T MOBILITY - PORT	40 W CLEVELAND AVE	CERS HAZ WASTE, CUPA Listings, CERS	467	0.088	East
BF235 / 12	STANDARD REGISTER CO	90 W POPLAR ST	RCRA-SQG, FINDS	470	0.089	West
BF236 / 12	THE STANDARD REGISTE	90 WEST POPLAR AVENU	HIST UST	470	0.089	West
BF237 / 12	PRO DOCUMENT SOLUTIO	90 W POPLAR AVE	RCRA NonGen / NLR	470	0.089	West
BF238 / 12	PRO DOCUMENT SOLUTIO	90 W POPLAR AVE	CERS HAZ WASTE, CUPA Listings, CERS	470	0.089	West
BF239 / 12	STANDARD REGISTER CO	90 W POPLAR AVE	SWEEPS UST, CA FID UST, CUPA Listings	470	0.089	West
BF240 / 12	THE STANDARD REGISTE	90 W POPLAR AVE	HIST UST	470	0.089	West
BG241 / 12	PORTERVILLE PALLET C	424 S E ST	HIST UST	474	0.090	West
BH242 / 12	PORTERVILLE CONCRETE	474 SO MAIN ST	RCRA NonGen / NLR	479	0.091	ENE
BH243 / 12	PORTERVILLE CONCRETE	474 S MAIN STREET	CERS HAZ WASTE, SWEEPS UST, CA FID UST, ...	479	0.091	ENE
AX247 / 12	HANDI INVESTMENT CO	61 W OAK ST	EDR Hist Auto	501	0.095	East
AX248 / 12	HANDI CAR WASH	61 W OAK AVE	SWEEPS UST, CA FID UST	501	0.095	East
BD256 / 12	PORTERVILLE MGP	309 S. MAIN STREET	RESPONSE, ENVIROSTOR, Cortese, CERS	553	0.105	East
BD257 / 12	RAY'S AUTOMOTIVE	299 S MAIN	CPS-SLIC, SWEEPS UST, HIST UST, CA FID U...	564	0.107	East
BD258 / 12	HERMANOS CABRERA REC	299 S MAIN	SWRCY	564	0.107	East
BD259 / 12	RANDELL EQUIPMENT SA	299 S MAIN ST	HIST UST	564	0.107	East
BG263 / 12	PORTERVILLE PALLET C	425 SOUTH E STREET	HIST UST	585	0.111	West
BL264 / 12	PORTERVILLE SHELTERE	187 W OLIVE AVE	SWRCY, HIST UST	592	0.112	West
BL265 / 12	PORTERVILLE SHELTERE	187 W OLIVE AVE	SWEEPS UST, CA FID UST	592	0.112	West
BL266 / 12	PORTERVILLE SHELTERE	187 WEST OLIVE AVENU	HIST UST	592	0.112	West
BO274 / 12	PRESS SHOP	12 W OLIVE AVE	EDR Hist Cleaner	621	0.118	East
BO275 / 12	THE PRESS SHOP	12 W OLIVE AVE	CUPA Listings	621	0.118	East
BP277 / 12	MONEY SAVER	227 S MAIN	HIST UST	626	0.119	East
BP278 / 12	SUNRISE HANDY MARKET	227 S MAIN	SWEEPS UST, CA FID UST, EMI, CERS	626	0.119	East
BP279 / 12	SUNSHINE HANDY MARKE	227 S MAIN ST	EDR Hist Auto	626	0.119	East
BP280 / 12	SUNSHINE HANDY MARKE	227 S MAIN ST	CERS TANKS, CUPA Listings, CERS	626	0.119	East
BP282 / 12	SUNSHINE HANDY MARKE	227 S MAIN ST	UST	631	0.120	East
BQ283 / 12	STUARTS SMOG AND REP	11 WEST VINE AVE	RCRA NonGen / NLR	639	0.121	East

MAPPED SITES SUMMARY - FOCUS MAP 12

Target Property:
BUTTERFIELD CORRIDOR
PORTERVILLE, CA 93257

MAP ID / FOCUS MAP	SITE NAME	ADDRESS	DATABASE ACRONYMS	DIST (ft. & mi.)		DIRECTION
BQ284 / 12		11 WEST VINE AVE	RCRA NonGen / NLR	639	0.121	East
285 / 12	CHARTER COMMUNICATIO	375 N MAIN ST	RCRA NonGen / NLR	664	0.126	East
BS292 / 12	FAGGART BUICK INC	133 SO MAIN ST	RCRA-SQG, SWEEPS UST, HIST UST, CA FID U...	688	0.130	East
BS293 / 12	FAGGART AUTO	133 S MAIN ST	RCRA NonGen / NLR	688	0.130	East
BS294 / 12	FAGGART AUTO	133 S MAIN ST	CERS HAZ WASTE, CUPA Listings, EMI, CERS...	688	0.130	East
BS295 / 12		133 S MAIN ST	AST	688	0.130	East
BP296 / 12	MENDEZ AUTO REPAIR	21 E ORANGE AVE	CERS HAZ WASTE, CUPA Listings, CERS, HWT...	692	0.131	East
BP297 / 12	MENDEZ AUTO REPAIR	21 E ORANGE AVE	RCRA NonGen / NLR	692	0.131	East
BW306 / 12	TDG OPERATIONS LLC	600 SOUTH E ST	RCRA NonGen / NLR	726	0.138	West
BW307 / 12	TDG OPERATIONS, LLC	600 SOUTH E STREET	RCRA NonGen / NLR, FINDS, ECHO, EMI, CER...	726	0.138	West
BW308 / 12	TDG OPERATIONS, LLC	600 S E ST	CERS HAZ WASTE, CUPA Listings, CERS	726	0.138	West
309 / 12	SHELL OIL CO (6)	501 SOUTH E STREET	ENVIROSTOR	729	0.138	WSW
BO310 / 12	BEACON STATION 606	11 WEST OLIVE	HIST UST	740	0.140	East
BO311 / 12	BEACON STATION # 606	11 W OLIVE AVE	HIST UST, CERS TANKS, CUPA Listings, EMI...	740	0.140	East
BO312 / 12	C & L LUBE CENTER	11 W OLIVE AVE	CERS HAZ WASTE, CERS TANKS, CUPA Listing...	740	0.140	East
BO313 / 12	C & L LUBE CENTER	11 W OLIVE AVE	RCRA NonGen / NLR	740	0.140	East
BO314 / 12	MICHAEL'S MINI MART	11 W OLIVE	SWEEPS UST, CA FID UST	740	0.140	East
BO315 / 12	C & L MINI MART	11 W OLIVE AVE	UST	740	0.140	East
BP319 / 12	TSC-TRANSMISSION SER	230 S MAIN ST	CERS HAZ WASTE, CUPA Listings, CERS	757	0.143	East
BP320 / 12	TRANSMISSION SERVICE	230 S MAIN ST	RCRA NonGen / NLR	757	0.143	East
321 / 12		13 E WALNUT AVE	RCRA NonGen / NLR	791	0.150	East
BY323 / 12	PORTERVILLE CITY OF	291 N. MAIN ST	RCRA-SQG	799	0.151	East
BS328 / 12	MELVINS TIRE & AUTO	134 S MAIN ST	CERS HAZ WASTE, CUPA Listings, CERS	818	0.155	East
BS329 / 12	MELVINS TIRE & AUTO	134 S MAIN ST	RCRA NonGen / NLR	818	0.155	East
BS330 / 12	MELVINS TIRE & AUTO	134 S MAIN ST	AST	818	0.155	East
BY338 / 12	TALL MAN SUBARU	296 N MAIN ST	CUPA Listings	868	0.164	East
CF341 / 12	PORTERVILLE SHELTERE	727 S EAST ST	RCRA NonGen / NLR	905	0.171	West
CF342 / 12	PSW	727 S E ST	CERS HAZ WASTE, CUPA Listings, CERS	905	0.171	West
346 / 12	CASTILLO'S AUTO REPA	235 W ORANGE AVE	CUPA Listings	1001	0.190	West
347 / 12	PACIFIC BELL	311 SECOND STREET	RCRA NonGen / NLR	1005	0.190	East
349 / 12	MILLER EQUIPMENT DIV	621 SOUTH E ST	RCRA-SQG, FINDS, ECHO	1044	0.198	West
CG350 / 12	CVS PHARMACY # 2944	53 E OLIVE AVE	CUPA Listings, HAZNET, HWTS	1059	0.201	East
CG351 / 12	CVS PHARMACY #2944	53 E OLIVE AVE	CERS HAZ WASTE, HAZNET, CERS, HWTS	1059	0.201	East
CG352 / 12	CVS PHARMACY NO 2944	53 E OLIVE AVE	RCRA-LQG, FINDS, ECHO	1059	0.201	East
353 / 12	CITY OF PORTEVILLE	155 N G STREET	RCRA NonGen / NLR	1093	0.207	West
355 / 12	SEQUOIA NAT FOREST	SEQUOIA NAT FOREST	SEMS	1176	0.223	East
356 / 12	CITY OF PORTERVILLE	87 SOUTH G STREET	RCRA NonGen / NLR	1246	0.236	West
CH357 / 12	FASTWAY GAS	283 W OLIVE	HAULERS, SWEEPS UST, CA FID UST	1248	0.236	West
CH358 / 12	JOSE LEDESMA	283 WEST OLIVE	HIST UST, HAZNET, HWTS	1248	0.236	West

MAPPED SITES SUMMARY - FOCUS MAP 12

Target Property:
BUTTERFIELD CORRIDOR
PORTERVILLE, CA 93257

MAP ID / FOCUS MAP	SITE NAME	ADDRESS	DATABASE ACRONYMS	DIST (ft. & mi.) DIRECTION		
CH359 / 12	FASTWAY GAS	283 W OLIVE AVE	HIST UST	1248	0.236	West
CH360 / 12	B J'S EXPRESS	284 OLIVE	LUST, HIST CORTESE	1252	0.237	West
CH361 / 12	BR'S FOOD MART	284 W OLIVE AVE	UST	1261	0.239	West
CH362 / 12	BR'S FOOD MART	284 W OLIVE AVE	CERS TANKS, CERS	1261	0.239	West
CH363 / 12	BR'S FOOD MART	284 W OLIVE AVE	CUPA Listings	1261	0.239	West
CH364 / 12	B.J.'S EXPRESS MART-	284 W OLIVE	SWEEPS UST, CA FID UST	1261	0.239	West
CJ371 / 12	E.F. QUIRAM & SONS	81 E GARDEN AVE	HIST UST	1310	0.248	East
CJ372 / 12	E.F. QUIRAM & SONS	81 E GARDEN AVE	SWEEPS UST, HIST UST, CA FID UST	1310	0.248	East
CK373 / 12	SUPER 7 BEER & FOOD,	90 E OLIVE AVE	CERS TANKS, CUPA Listings, CERS	1318	0.250	East
CK374 / 12	CIRCLE K #1005	90 E OLIVE	SWEEPS UST, CA FID UST	1318	0.250	East
CK375 / 12	SUPER 7 BEER & FOOD,	90 E OLIVE AVE	UST	1318	0.250	East
CK376 / 12	JOGINDER SINGH	90 E OLIVE	HIST UST, HAZNET, HWTS	1318	0.250	East
CK377 / 12	CIRCLE K STORE #1005	90 EAST OLIVE	HIST UST, RCRA NonGen / NLR, FINDS, ECHO...	1318	0.250	East
CK378 / 12	LUCKY 7 FOOD STORE	90 OLIVE	LUST, HIST CORTESE, CERS	1321	0.250	East
387 / 12	SIERRA MINI MART	368 OLIVE W	LUST, HIST CORTESE, CERS	1817	0.344	West
CN388 / 12	RICHARD SIERRA	80 A ST S	LUST, CERS	1831	0.347	East
CN389 / 12	RICHARD SIERRA	80 A	HIST UST, HIST CORTESE	1831	0.347	East
CP396 / 12	BECKMAN INSTRUMENTS,	167 POPLAR	ENF, HIST CORTESE, CIWQS, CERS	2273	0.430	West
CP397 / 12	BECKMAN INSTRUMENTS,	167 WEST POPLAR AVEN	WMUDS/SWAT, HIST Cal-Sites	2273	0.430	West
CP398 / 12	BECKMAN INST., PORTE	167 W. POPLAR AVE	WMUDS/SWAT	2273	0.430	West
CP399 / 12	BECKMAN INSTRUMENTS,	167 W POPLAR AVE	ENVIROSTOR, HIST UST, ICE	2273	0.430	West
CP400 / 12	JABIL CORPORATION NY	167 W POPLAR AVE	WMUDS/SWAT, HIST UST, CUPA Listings, HAZ...	2273	0.430	West
CP401 / 12	BECKMAN INSTRUMENTS,	167 WEST POPLAR AVEN	ENVIROSTOR, CA BOND EXP. PLAN, Cortese	2273	0.430	West
406 / 12	PORTERVILLE NEW ELEM	PLANO STREET/OLIVE A	ENVIROSTOR, SCH	3176	0.602	East

Focus Map - 13 - 6024462.5s

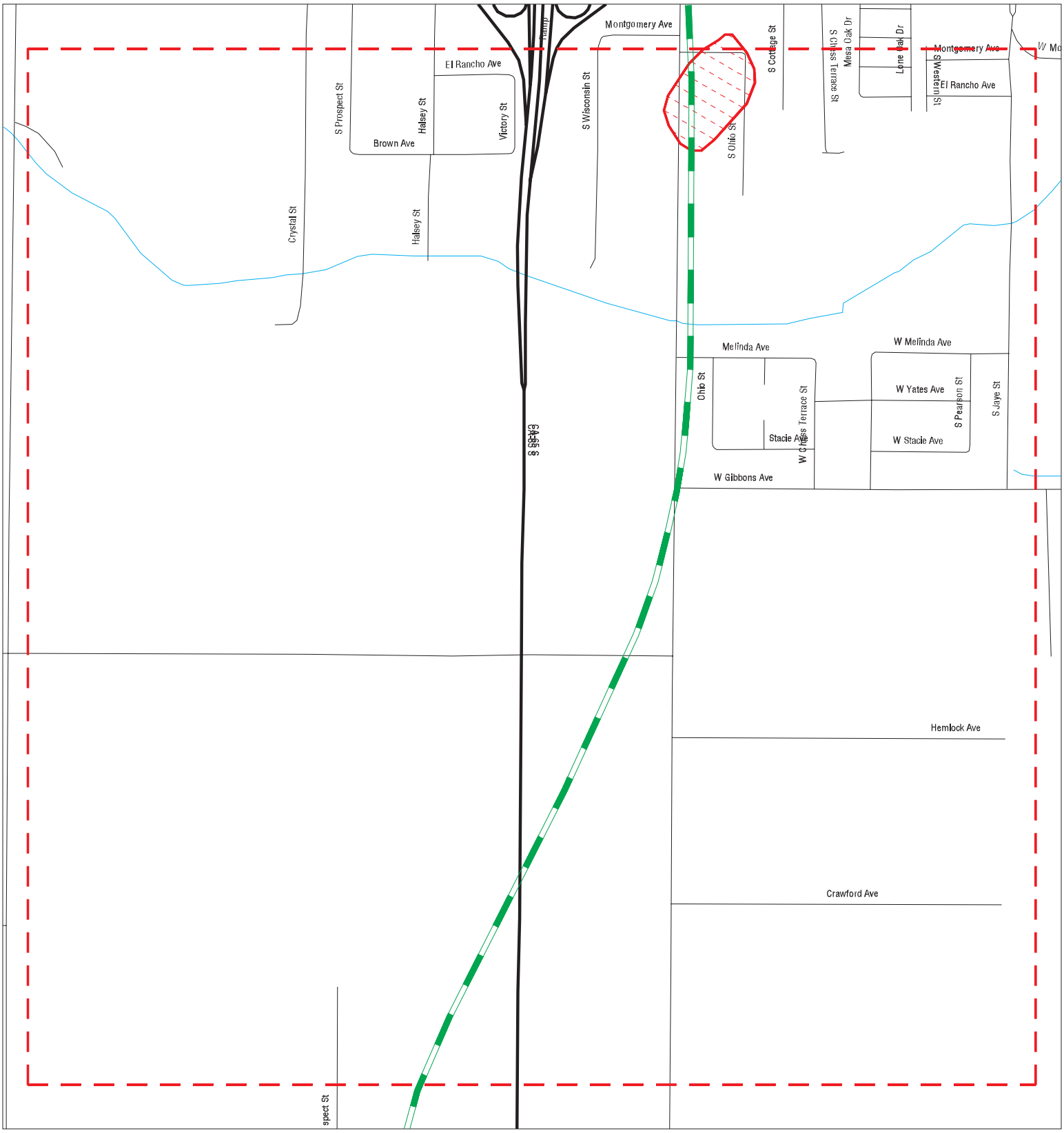

Sites	Focus Map - Sites	Indian Reservations BIA
Target Property	National Priority List Sites	
Search Buffer	Areas of Concern	
Focus Map - No Sites	Dept. Defense Sites	

0 1/8 1/4 Miles

SITE NAME: Butterfield Corridor	CLIENT: Provost & Pritchard Eng. Group
ADDRESS: Butterfield Corridor	CONTACT: Stephanie Gillaspy
CITY/STATE: Porterville CA	INQUIRY #: 6024462.5s
ZIP: 93257	DATE: 03/27/20

Copyright © 2020 EDR, Inc. © 2015 TomTom Rel. 2015.

MAPPED SITES SUMMARY - FOCUS MAP 13

Target Property:
BUTTERFIELD CORRIDOR
PORTERVILLE, CA 93257

MAP ID / FOCUS MAP	SITE NAME	ADDRESS	DATABASE ACRONYMS	DIST (ft. & mi.) DIRECTION
Reg / Multiple	BECKMAN COULTER, INC	167 W. POPLAR AVE	NPL, SEMS, CORRACTS, RCRA-TSDF, RCRA-LQG	4776 0.905 West

Focus Map - 14 - 6024462.5s

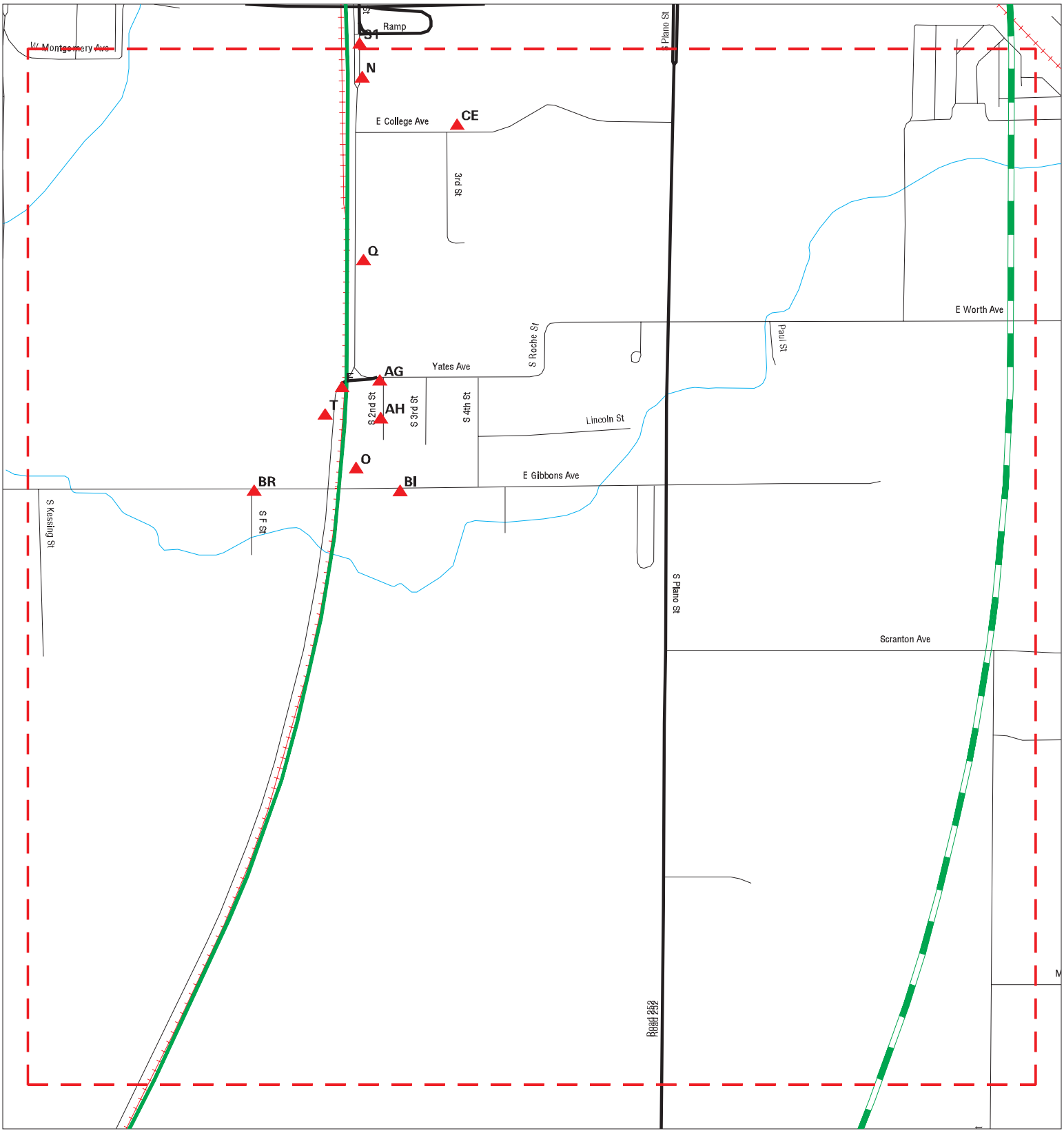

Sites
Target Property
Search Buffer
Focus Map - No Sites
Focus Map - Sites
National Priority List Sites
Areas of Concern
Dept. Defense Sites
Indian Reservations BIA

0 1/8 1/4 Miles

SITE NAME: Butterfield Corridor	CLIENT: Provost & Pritchard Eng. Group
ADDRESS: Butterfield Corridor	CONTACT: Stephanie Gillaspy
CITY/STATE: Porterville CA	INQUIRY #: 6024462.5s
ZIP: 93257	DATE: 03/27/20

Copyright © 2020 EDR, Inc. © 2015 TomTom Rel. 2015.

MAPPED SITES SUMMARY - FOCUS MAP 14

Target Property:
BUTTERFIELD CORRIDOR
PORTERVILLE, CA 93257

MAP ID / FOCUS MAP	SITE NAME	ADDRESS	DATABASE ACRONYMS	DIST (ft. & mi.) DIRECTION		
F8 / 14	GIN AND ROBERT DAY	1234 S MAIN ST	HAZNET, HWTS	TP		
F9 / 14	WHITES CHEVRON SERVI	1248 S MAIN	SWEEPS UST, CA FID UST	TP		
F10 / 14	BOBS PETRO PRODUCTS	1248 S MAIN ST	EDR Hist Auto	TP		
F11 / 14	VAL-E-GAS FILLING ST	1248 S MAIN ST	CUPA Listings	TP		
F12 / 14	EUGENIO GARCIA	1248 S MAIN ST	HWTS	TP		
F13 / 14	BOBS PERNO PRODUCTS	1248 SO MAIN ST	HIST UST	TP		
F14 / 14	HEATHER MCNABB	1248 S MAIN ST	HWTS	TP		
N35 / 14	PORTERVILLE COLLEGE	900 S MAIN ST	HIST UST	113	0.021	East
N36 / 14	PORTERVILLE COLLEGE	900 S MAIN ST	RCRA NonGen / NLR	113	0.021	East
N37 / 14	PORTERVILLE COLLEGE	900 S MAIN ST	SWEEPS UST, HIST UST, CA FID UST	113	0.021	East
O46 / 14	CEMO MOTOR SALES	1388 SO MAIN ST	HIST UST	122	0.023	East
O47 / 14	CEMO MOTOR SALES	1388 S MAIN ST	RCRA NonGen / NLR	122	0.023	East
O48 / 14	CEMO'S AUTO WRECKING	1388 S MAIN	SWEEPS UST, CA FID UST	122	0.023	East
F52 / 14	BOBS PETRO PRODUCTS	11 YATES AVE	EDR Hist Auto	127	0.024	East
F53 / 14	VALLEY PACIFIC PETRO	11 YATES AVE	RCRA NonGen / NLR	127	0.024	East
Q57 / 14	FARMERS TRACTOR	1132 S MAIN	RCRA NonGen / NLR	131	0.025	East
Q58 / 14	FARMERS TRACTOR & EQ	1132 S MAIN ST	RCRA-SQG, CERS HAZ WASTE, SWEEPS UST, HI.	131	0.025	East
T72 / 14	HELENA CHEMICAL CO (	1315 S MAIN	ENVIROSTOR	157	0.030	West
T73 / 14	G & M AUTO REPAIR	1315 S MAIN ST STE A	RCRA NonGen / NLR	157	0.030	West
AG136 / 14	VPPS - PORTERVILLE P	11 E YATES AVE	CUPA Listings	265	0.050	East
AG137 / 14	BOB'S PETRO PRODUCTS	11 E YATES	CPS-SLIC, SWEEPS UST, CA FID UST, CERS	265	0.050	East
AG138 / 14	BOBS PETRO PRODUCTS	11 E YATES ST	EDR Hist Auto	265	0.050	East
AG139 / 14	VALLEY PACIFIC PETRO	11 E YATES AVE	UST	265	0.050	East
AG140 / 14	VPPS - PORTERVILLE P	11 E YATES AVE	CERS HAZ WASTE, CERS TANKS, CERS	265	0.050	East
AH142 / 14	CALTRANS-PORTERVILLE	1331 S 2ND ST	AST	285	0.054	East
AH143 / 14	CALTRANS D6 MAINTENA	1331 S SECOND ST	HIST UST, HAZNET, HWTS	285	0.054	East
AH144 / 14	CALTRANS-PORTERVILLE	1331 S 2ND ST	CERS HAZ WASTE, CERS TANKS, CERS	285	0.054	East
AH145 / 14	CALTRANS - PORTERVIL	1331 S 2ND ST	SWEEPS UST, CA FID UST, CUPA Listings	285	0.054	East
AH146 / 14	PORTERVILLE	1331 S 2ND ST	HIST UST	285	0.054	East
AH147 / 14	CALTRANS D6 MAINTENA	1331 S SECOND ST	RCRA NonGen / NLR	285	0.054	East
BI244 / 14	CENTRAL IRON & METAL	81 E GIBBONS AVE	RCRA NonGen / NLR	485	0.092	East
BI245 / 14	THE RECYCLE DEPOT	81 E GIBBONS AVE	CERS HAZ WASTE, CUPA Listings, NPDES, CI...	485	0.092	East
BR286 / 14	WAL-MART DIST CENTER	1300 S. F ST	UST	670	0.127	West
BR287 / 14	WAL-MART DISTRIBUTIO	1300 S F ST	CERS HAZ WASTE, CERS TANKS, CUPA Listing...	670	0.127	West
BR288 / 14	WALMART DISTRIBUTION	1300 S F ST	AST	670	0.127	West
BR289 / 14	WALMART DISTRIBUTION	1300 F ST	RCRA-SQG, FINDS, ECHO	670	0.127	West
BR290 / 14	WALMART DISTRIBUTION	1300 S F ST	UST	670	0.127	West
CE339 / 14		100 E. COLLEGE AVENU	RCRA NonGen / NLR	871	0.165	East
CE340 / 14	PORTERVILLE COLLEGE	100 E COLLEGE AVE	CERS HAZ WASTE, CUPA Listings, EMI, CERS	871	0.165	East

Focus Map - 15 - 6024462.5s

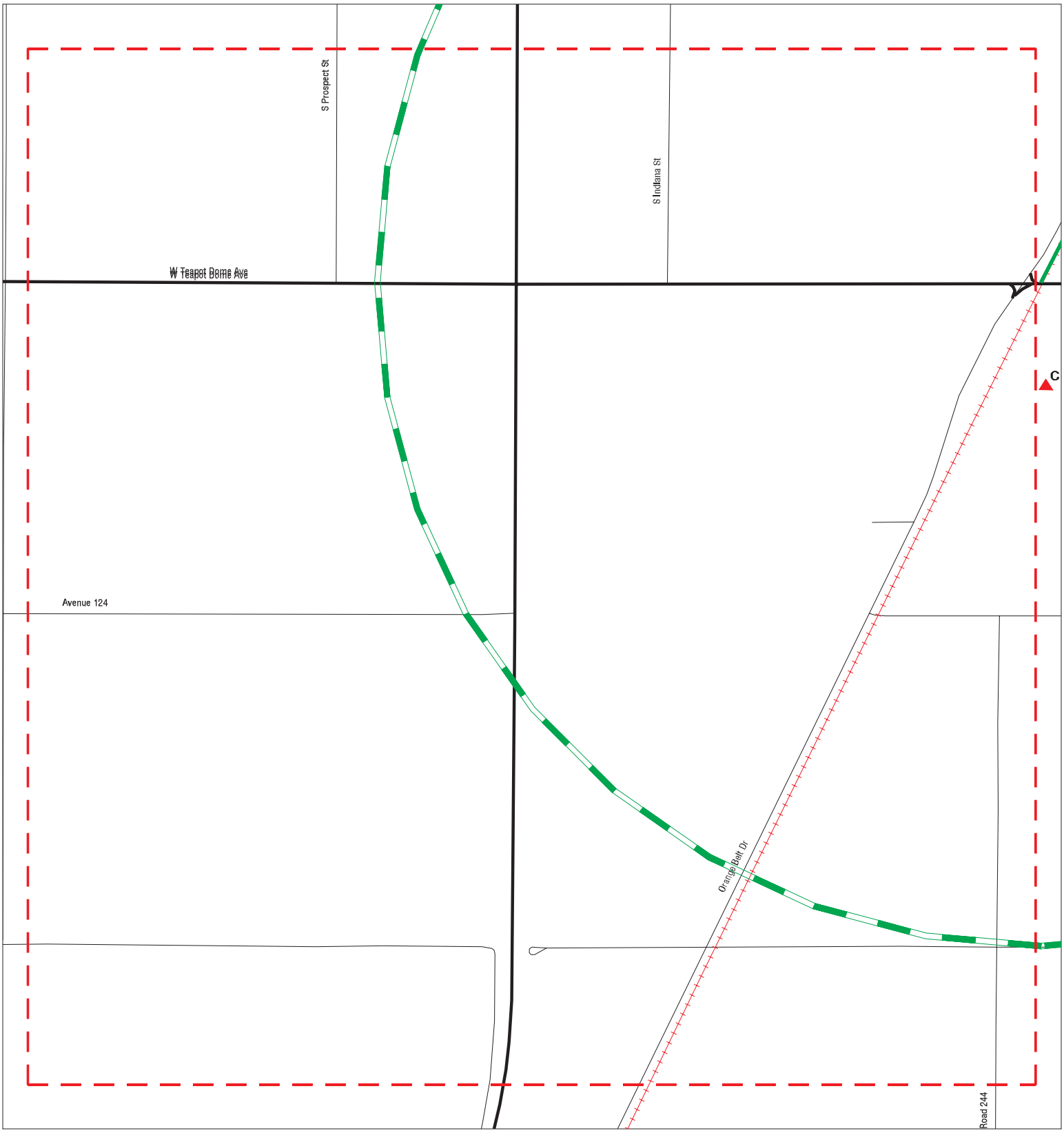

Sites
Target Property
Search Buffer
Focus Map - No Sites
Focus Map - Sites
National Priority List Sites
Areas of Concern
Dept. Defense Sites
Indian Reservations BIA

0 1/8 1/4 Miles

SITE NAME: Butterfield Corridor	CLIENT: Provost & Pritchard Eng. Group
ADDRESS: Butterfield Corridor	CONTACT: Stephanie Gillaspy
CITY/STATE: Porterville CA	INQUIRY #: 6024462.5s
ZIP: 93257	DATE: 03/27/20

Copyright © 2020 EDR, Inc. © 2015 TomTom Rel. 2015.

MAPPED SITES SUMMARY - FOCUS MAP 15

Target Property:
BUTTERFIELD CORRIDOR
PORTERVILLE, CA 93257

MAP ID / FOCUS MAP	SITE NAME	ADDRESS	DATABASE ACRONYMS	DIST (ft. & mi.) DIRECTION

NO MAPPED SITES FOUND

Focus Map - 16 - 6024462.5s

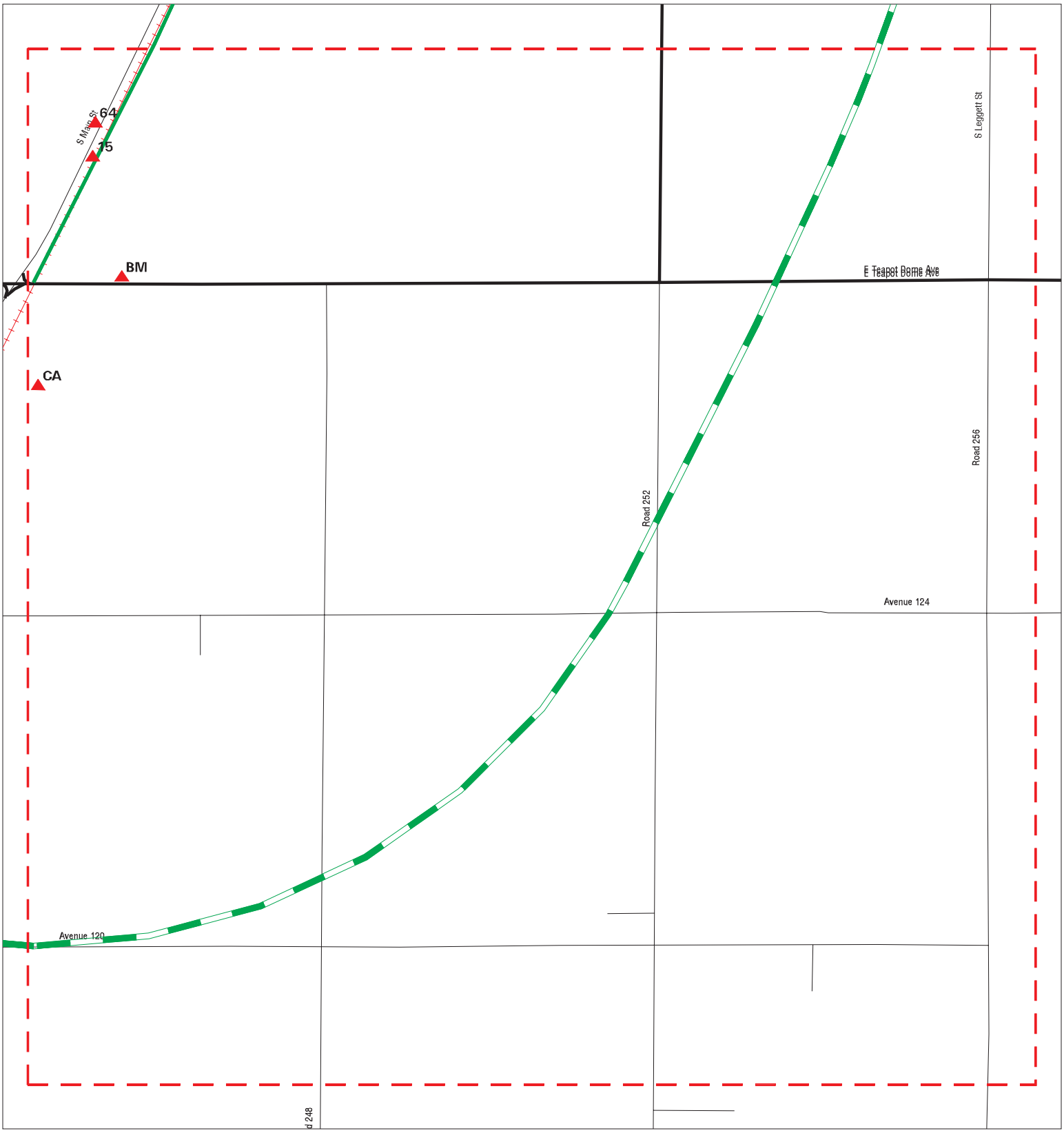

Sites
Target Property
Search Buffer
Focus Map - No Sites
Focus Map - Sites
National Priority List Sites
Areas of Concern
Dept. Defense Sites
Indian Reservations BIA

0 1/8 1/4 Miles

SITE NAME: Butterfield Corridor	CLIENT: Provost & Pritchard Eng. Group
ADDRESS: Butterfield Corridor	CONTACT: Stephanie Gillaspy
CITY/STATE: Porterville CA	INQUIRY #: 6024462.5s
ZIP: 93257	DATE: 03/27/20

Copyright © 2020 EDR, Inc. © 2015 TomTom Rel. 2015.

MAPPED SITES SUMMARY - FOCUS MAP 16

Target Property:
BUTTERFIELD CORRIDOR
PORTERVILLE, CA 93257

MAP ID / FOCUS MAP	SITE NAME	ADDRESS	DATABASE ACRONYMS	DIST (ft. & mi.) DIRECTION		
15 / 16	RITA GUTIEREZ	1991 S MAIN ST	HWTS	TP		
64 / 16	HAMILTON'S AUTO	2297 S MAIN ST	RCRA NonGen / NLR	139	0.026	WNW
BM268 / 16	GEORGE A AND BARBARA	228 W TEAPOT DOME AV	HIST UST	603	0.114	ESE
BM322 / 16	DEAN WEST TRUCKING	209 W TEA POT DOME	SWEEPS UST, CA FID UST	794	0.150	ESE
CA326 / 16	RIO GRANDE COLD STOR	2450 S. MAIN ST.	CERS HAZ WASTE, CERS	814	0.154	South
CA327 / 16	RIO GRANDE COLD STOR	2450 S MAIN ST	CUPA Listings	814	0.154	South

NPL	**BECKMAN COULTER, INC.**	**NPL**	**1000271466**
Region	**167 W. POPLAR AVE**	**SEMS**	**CAD048645444**
West	**PORTERVILLE, CA 93257**	**CORRACTS**	
1/2-1		**RCRA-TSDF**	
4776 ft.		**RCRA-LQG**	
		US ENG CONTROLS	
		US INST CONTROL	
		US FIN ASSUR	
Focus Map:		**ROD**	
11,13		**PRP**	
		HWP	
		NPDES	
		WDS	
		CIWQS	

NPL:

Name:	BECKMAN INSTRUMENTS (PORTERVILLE PLANT)
Address:	167 W POPLAR AVE
City,State,Zip:	PORTERVILLE, CA 93257
EPA ID:	CAD048645444
EPA Region:	9
Federal:	N
Final Date:	1986-06-10 00:00:00
Site ID:	901391
Latitude:	36.048999999999999
Site Score:	34.210000000000001
Longitude:	-119.0201

NPL:

EPA ID:	CAD048645444
NPL Status:	Currently on the Final NPL
Category Description:	Depth To Aquifer-> 50 And <= 100 Feet
Category Value:	65
EPA ID:	CAD048645444
NPL Status:	Currently on the Final NPL
Category Description:	Distance To Nearest Population-> 0 And <= 1/4 Mile
Category Value:	10

NPL:

EPA ID:	CAD048645444
Site ID:	0901391
Site Status:	F
Federal Site:	N
EPA Region:	09
Date Proposed:	10/15/84
Date Deleted:	Not reported
Date Finalized:	06/10/86

NPL:

EPA ID:	CAD048645444
NPL Status:	Currently on the Final NPL
Substance ID:	Not reported
Substance:	Not reported
CAS #:	Not reported
Pathway:	Not reported
Scoring:	Not reported
EPA ID:	CAD048645444

BECKMAN COULTER, INC. (Continued) **1000271466**

NPL Status: Currently on the Final NPL
Substance ID: D008
Substance: LEAD (PB)
CAS #: 7439-92-1
Pathway: GROUND WATER PATHWAY
Scoring: 3

EPA ID: CAD048645444
NPL Status: Currently on the Final NPL
Substance ID: U076
Substance: DICHLOROETHANE, 1,1-
CAS #: 75-34-3
Pathway: GROUND WATER PATHWAY
Scoring: 2

EPA ID: CAD048645444
NPL Status: Currently on the Final NPL
Substance ID: U078
Substance: DICHLOROETHENE, 1,1-
CAS #: 75-35-4
Pathway: GROUND WATER PATHWAY
Scoring: 2

EPA ID: CAD048645444
NPL Status: Currently on the Final NPL
Substance ID: U226
Substance: TRICHLOROETHANE, 1,1,1-
CAS #: 71-55-6
Pathway: GROUND WATER PATHWAY
Scoring: 2

NPL:
EPA ID: CAD048645444
Summary: Conditions at proposal October 15, 1984): Beckman Instruments manufactures electronic equipment on a site near Porterville, a small rural community in Tulare County, California. A number of solvents and electroplating chemicals are used in

EPA ID: CAD048645444
Summary: the facility s operations. A solar evaporation pond is part of the facility s waste water treatment system. The pond s liner developed a leak, allowing waste water containing heavy metals and volatile organic compounds to enter the soil.

EPA ID: CAD048645444
Summary: The liner and contaminated soil were removed from the site. Organic chemicals similar to those disposed of in the pond have been found in the upper aquifer underlying the area. Beckman has provided bottled water to the 750 residents whose wel

EPA ID: CAD048645444
Summary: ls are contaminated. The California Regional Water Quality Control Board is working with Beckman to develop a comprehensive monitoring system to determine the full extent of ground water contamination. Status June 10, 1986): Beckman has

EPA ID: CAD048645444

BECKMAN COULTER, INC. (Continued) **1000271466**

Summary: installed and is operating a ground water extraction and treatment system to control the plume of contamination. The company will also conduct a remedial investigation/feasibility study to determine the need for additional remedial measures.

EPA ID: CAD048645444
Summary: Residents previously using bottled water have been provided with a municipal drinking water supply.

NPL:
EPA ID: CAD048645444
NPL Status: Final
Proposed Date: 10/15/1984
Final Date: 06/10/1986
Deleted Date: Not reported

NPL:
EPA ID: CAD048645444
NPL Name: BECKMAN INSTRUMENTS (PORTERVILLE PLANT)

SEMS:
Site ID: 0901391
EPA ID: CAD048645444
Name: BECKMAN INSTRUMENTS (PORTERVILLE PLANT)
Address: 167 W POPLAR AVE
Address 2: Not reported
City,State,Zip: PORTERVILLE, CA 93257
Cong District: 21,23
FIPS Code: 06107
Latitude: +36.049000
Longitude: -119.020100
FF: N
NPL: Currently on the Final NPL
Non NPL Status: Not reported

SEMS Detail:
Region: 09
Site ID: 0901391
EPA ID: CAD048645444
Site Name: BECKMAN INSTRUMENTS (PORTERVILLE PLANT)
NPL: F
FF: N
OU: 00
Action Code: SI
Action Name: SI
SEQ: 1
Start Date: 1984-04-01 06:00:00
Finish Date: 4/1/1984 6:00:00 AM
Qual: H
Current Action Lead: EPA Perf

Region: 09
Site ID: 0901391
EPA ID: CAD048645444
Site Name: BECKMAN INSTRUMENTS (PORTERVILLE PLANT)

BECKMAN COULTER, INC. (Continued) **1000271466**

NPL:	F
FF:	N
OU:	00
Action Code:	FP
Action Name:	FPA
SEQ:	1
Start Date:	1985-08-14 05:00:00
Finish Date:	2/28/1987 5:00:00 AM
Qual:	Not reported
Current Action Lead:	EPA Perf

Region:	09
Site ID:	0901391
EPA ID:	CAD048645444
Site Name:	BECKMAN INSTRUMENTS (PORTERVILLE PLANT)
NPL:	F
FF:	N
OU:	00
Action Code:	FE
Action Name:	5 YEAR
SEQ:	3
Start Date:	2007-12-31 05:00:00
Finish Date:	9/18/2008 4:00:00 AM
Qual:	Not reported
Current Action Lead:	EPA Perf

Region:	09
Site ID:	0901391
EPA ID:	CAD048645444
Site Name:	BECKMAN INSTRUMENTS (PORTERVILLE PLANT)
NPL:	F
FF:	N
OU:	00
Action Code:	FE
Action Name:	5 YEAR
SEQ:	2
Start Date:	2002-12-31 05:00:00
Finish Date:	9/29/2003 4:00:00 AM
Qual:	Not reported
Current Action Lead:	EPA Perf

Region:	09
Site ID:	0901391
EPA ID:	CAD048645444
Site Name:	BECKMAN INSTRUMENTS (PORTERVILLE PLANT)
NPL:	F
FF:	N
OU:	00
Action Code:	FE
Action Name:	5 YEAR
SEQ:	4
Start Date:	2013-09-20 05:00:00
Finish Date:	9/20/2013 5:00:00 AM
Qual:	Not reported
Current Action Lead:	EPA Perf

Region:	09

BECKMAN COULTER, INC. (Continued) **1000271466**

Site ID:	0901391
EPA ID:	CAD048645444
Site Name:	BECKMAN INSTRUMENTS (PORTERVILLE PLANT)
NPL:	F
FF:	N
OU:	01
Action Code:	RO
Action Name:	ROD
SEQ:	1
Start Date:	1989-09-26 04:00:00
Finish Date:	9/26/1989 4:00:00 AM
Qual:	Not reported
Current Action Lead:	EPA Perf

Region:	09
Site ID:	0901391
EPA ID:	CAD048645444
Site Name:	BECKMAN INSTRUMENTS (PORTERVILLE PLANT)
NPL:	F
FF:	N
OU:	00
Action Code:	CM
Action Name:	PCOR
SEQ:	1
Start Date:	1993-09-21 04:00:00
Finish Date:	9/21/1993 4:00:00 AM
Qual:	Not reported
Current Action Lead:	EPA Perf

Region:	09
Site ID:	0901391
EPA ID:	CAD048645444
Site Name:	BECKMAN INSTRUMENTS (PORTERVILLE PLANT)
NPL:	F
FF:	N
OU:	00
Action Code:	MA
Action Name:	ST COOP
SEQ:	1
Start Date:	1989-04-30 04:00:00
Finish Date:	Not reported
Qual:	Not reported
Current Action Lead:	EPA Perf

Region:	09
Site ID:	0901391
EPA ID:	CAD048645444
Site Name:	BECKMAN INSTRUMENTS (PORTERVILLE PLANT)
NPL:	F
FF:	N
OU:	00
Action Code:	CR
Action Name:	CI
SEQ:	1
Start Date:	1986-10-01 04:00:00
Finish Date:	9/28/1993 4:00:00 AM
Qual:	Not reported

BECKMAN COULTER, INC. (Continued) **1000271466**

Current Action Lead:	EPA Perf

Region:	09
Site ID:	0901391
EPA ID:	CAD048645444
Site Name:	BECKMAN INSTRUMENTS (PORTERVILLE PLANT)
NPL:	F
FF:	N
OU:	00
Action Code:	FE
Action Name:	5 YEAR
SEQ:	1
Start Date:	1998-04-03 05:00:00
Finish Date:	4/3/1998 5:00:00 AM
Qual:	Not reported
Current Action Lead:	EPA Perf

Region:	09
Site ID:	0901391
EPA ID:	CAD048645444
Site Name:	BECKMAN INSTRUMENTS (PORTERVILLE PLANT)
NPL:	F
FF:	N
OU:	00
Action Code:	FE
Action Name:	5 YEAR
SEQ:	5
Start Date:	2017-10-27 04:00:00
Finish Date:	8/23/2018 5:00:00 AM
Qual:	Not reported
Current Action Lead:	EPA Perf

Region:	09
Site ID:	0901391
EPA ID:	CAD048645444
Site Name:	BECKMAN INSTRUMENTS (PORTERVILLE PLANT)
NPL:	F
FF:	N
OU:	00
Action Code:	HR
Action Name:	HAZRANK
SEQ:	1
Start Date:	1988-06-01 04:00:00
Finish Date:	6/1/1988 4:00:00 AM
Qual:	Not reported
Current Action Lead:	EPA Perf

Region:	09
Site ID:	0901391
EPA ID:	CAD048645444
Site Name:	BECKMAN INSTRUMENTS (PORTERVILLE PLANT)
NPL:	F
FF:	N
OU:	00
Action Code:	NF
Action Name:	NPL FINL
SEQ:	1

BECKMAN COULTER, INC. (Continued) **1000271466**

Start Date:	1986-06-10 04:00:00
Finish Date:	6/10/1986 4:00:00 AM
Qual:	Not reported
Current Action Lead:	EPA Perf

Region:	09
Site ID:	0901391
EPA ID:	CAD048645444
Site Name:	BECKMAN INSTRUMENTS (PORTERVILLE PLANT)
NPL:	F
FF:	N
OU:	00
Action Code:	PA
Action Name:	PA
SEQ:	1
Start Date:	1984-04-01 06:00:00
Finish Date:	4/1/1984 6:00:00 AM
Qual:	L
Current Action Lead:	EPA Perf

Region:	09
Site ID:	0901391
EPA ID:	CAD048645444
Site Name:	BECKMAN INSTRUMENTS (PORTERVILLE PLANT)
NPL:	F
FF:	N
OU:	00
Action Code:	DS
Action Name:	DISCVRY
SEQ:	1
Start Date:	1980-08-01 04:00:00
Finish Date:	8/1/1980 4:00:00 AM
Qual:	Not reported
Current Action Lead:	EPA Perf

Region:	09
Site ID:	0901391
EPA ID:	CAD048645444
Site Name:	BECKMAN INSTRUMENTS (PORTERVILLE PLANT)
NPL:	F
FF:	N
OU:	00
Action Code:	RS
Action Name:	RV ASSESS
SEQ:	2
Start Date:	1991-02-07 05:00:00
Finish Date:	2/7/1991 5:00:00 AM
Qual:	Not reported
Current Action Lead:	EPA Perf

Region:	09
Site ID:	0901391
EPA ID:	CAD048645444
Site Name:	BECKMAN INSTRUMENTS (PORTERVILLE PLANT)
NPL:	F
FF:	N
OU:	01

BECKMAN COULTER, INC. (Continued) **1000271466**

Action Code:	ED
Action Name:	R/H ASMT
SEQ:	1
Start Date:	1987-03-01 05:00:00
Finish Date:	9/26/1989 4:00:00 AM
Qual:	Not reported
Current Action Lead:	EPA Perf

Region:	09
Site ID:	0901391
EPA ID:	CAD048645444
Site Name:	BECKMAN INSTRUMENTS (PORTERVILLE PLANT)
NPL:	F
FF:	N
OU:	00
Action Code:	NP
Action Name:	PROPOSED
SEQ:	1
Start Date:	1984-10-15 05:00:00
Finish Date:	10/15/1984 5:00:00 AM
Qual:	Not reported
Current Action Lead:	EPA Perf

Region:	09
Site ID:	0901391
EPA ID:	CAD048645444
Site Name:	BECKMAN INSTRUMENTS (PORTERVILLE PLANT)
NPL:	F
FF:	N
OU:	00
Action Code:	RS
Action Name:	RV ASSESS
SEQ:	1
Start Date:	1990-07-16 04:00:00
Finish Date:	7/16/1990 4:00:00 AM
Qual:	Not reported
Current Action Lead:	EPA Perf

Region:	09
Site ID:	0901391
EPA ID:	CAD048645444
Site Name:	BECKMAN INSTRUMENTS (PORTERVILLE PLANT)
NPL:	F
FF:	N
OU:	00
Action Code:	AR
Action Name:	ADMIN REC
SEQ:	2
Start Date:	2000-07-24 04:00:00
Finish Date:	Not reported
Qual:	Not reported
Current Action Lead:	EPA Perf

Region:	09
Site ID:	0901391
EPA ID:	CAD048645444
Site Name:	BECKMAN INSTRUMENTS (PORTERVILLE PLANT)

BECKMAN COULTER, INC. (Continued) **1000271466**

NPL:	F
FF:	N
OU:	00
Action Code:	CR
Action Name:	CI
SEQ:	2
Start Date:	2018-03-21 04:00:00
Finish Date:	Not reported
Qual:	Not reported
Current Action Lead:	EPA Perf

Region:	09
Site ID:	0901391
EPA ID:	CAD048645444
Site Name:	BECKMAN INSTRUMENTS (PORTERVILLE PLANT)
NPL:	F
FF:	N
OU:	01
Action Code:	GR
Action Name:	PART DEL
SEQ:	2
Start Date:	2019-05-10 04:00:00
Finish Date:	5/10/2019 4:00:00 AM
Qual:	Not reported
Current Action Lead:	EPA Perf

Region:	09
Site ID:	0901391
EPA ID:	CAD048645444
Site Name:	BECKMAN INSTRUMENTS (PORTERVILLE PLANT)
NPL:	F
FF:	N
OU:	01
Action Code:	TV
Action Name:	Partial Del
SEQ:	1
Start Date:	2019-03-04 05:00:00
Finish Date:	5/10/2019 4:00:00 AM
Qual:	Not reported
Current Action Lead:	EPA Perf

Region:	09
Site ID:	0901391
EPA ID:	CAD048645444
Site Name:	BECKMAN INSTRUMENTS (PORTERVILLE PLANT)
NPL:	F
FF:	N
OU:	01
Action Code:	ME
Action Name:	PRP LR
SEQ:	1
Start Date:	2007-03-30 04:00:00
Finish Date:	Not reported
Qual:	Not reported
Current Action Lead:	EPA Ovrsght

Region:	09

BECKMAN COULTER, INC. (Continued) **1000271466**

Site ID:	0901391
EPA ID:	CAD048645444
Site Name:	BECKMAN INSTRUMENTS (PORTERVILLE PLANT)
NPL:	F
FF:	N
OU:	01
Action Code:	BE
Action Name:	PRP RD
SEQ:	2
Start Date:	2005-12-06 05:00:00
Finish Date:	1/24/2006 5:00:00 AM
Qual:	Not reported
Current Action Lead:	EPA Ovrsght

Region:	09
Site ID:	0901391
EPA ID:	CAD048645444
Site Name:	BECKMAN INSTRUMENTS (PORTERVILLE PLANT)
NPL:	F
FF:	N
OU:	01
Action Code:	BF
Action Name:	PRP RA
SEQ:	2
Start Date:	2006-01-24 05:00:00
Finish Date:	3/30/2007 4:00:00 AM
Qual:	IR
Current Action Lead:	EPA Ovrsght

Region:	09
Site ID:	0901391
EPA ID:	CAD048645444
Site Name:	BECKMAN INSTRUMENTS (PORTERVILLE PLANT)
NPL:	F
FF:	N
OU:	01
Action Code:	BF
Action Name:	PRP RA
SEQ:	1
Start Date:	1990-12-17 05:00:00
Finish Date:	9/28/1993 4:00:00 AM
Qual:	Not reported
Current Action Lead:	EPA Ovrsght

Region:	09
Site ID:	0901391
EPA ID:	CAD048645444
Site Name:	BECKMAN INSTRUMENTS (PORTERVILLE PLANT)
NPL:	F
FF:	N
OU:	01
Action Code:	AR
Action Name:	ADMIN REC
SEQ:	1
Start Date:	1988-09-20 04:00:00
Finish Date:	10/6/1989 4:00:00 AM
Qual:	E

BECKMAN COULTER, INC. (Continued) **1000271466**

Current Action Lead:	EPA Ovrsght

Region:	09
Site ID:	0901391
EPA ID:	CAD048645444
Site Name:	BECKMAN INSTRUMENTS (PORTERVILLE PLANT)
NPL:	F
FF:	N
OU:	01
Action Code:	BD
Action Name:	PRP RI/FS
SEQ:	1
Start Date:	1987-02-20 05:00:00
Finish Date:	9/26/1989 4:00:00 AM
Qual:	Not reported
Current Action Lead:	EPA Ovrsght

Region:	09
Site ID:	0901391
EPA ID:	CAD048645444
Site Name:	BECKMAN INSTRUMENTS (PORTERVILLE PLANT)
NPL:	F
FF:	N
OU:	01
Action Code:	BE
Action Name:	PRP RD
SEQ:	1
Start Date:	1990-12-17 05:00:00
Finish Date:	12/17/1990 5:00:00 AM
Qual:	Not reported
Current Action Lead:	EPA Ovrsght

CORRACTS:

EPA ID:	CAD048645444
EPA Region:	09
Area Name:	ENTIRE FACILITY
Actual Date:	1996-01-01 00:00:00.0
Action:	CA210SF - CA Responsibility Referred To A Non-RCRA Federal Authority, Corrective Action at the facility or area referred to CERCLA
NAICS Code(s):	334412 Bare Printed Circuit Board Manufacturing
Original schedule date:	Not reported
Schedule end date:	Not reported

EPA ID:	CAD048645444
EPA Region:	09
Area Name:	ENTIRE FACILITY
Actual Date:	1987-02-27 00:00:00.0
Action:	CA250 - CMS Imposition
NAICS Code(s):	334412 Bare Printed Circuit Board Manufacturing
Original schedule date:	Not reported
Schedule end date:	Not reported

EPA ID:	CAD048645444
EPA Region:	09

BECKMAN COULTER, INC. (Continued) **1000271466**

Area Name: ENTIRE FACILITY
Actual Date: 1987-02-27 00:00:00.0
Action: CA100 - RFI Imposition
NAICS Code(s): 334412
Bare Printed Circuit Board Manufacturing
Original schedule date: Not reported
Schedule end date: Not reported

EPA ID: CAD048645444
EPA Region: 09
Area Name: ENTIRE FACILITY
Actual Date: 1984-04-01 00:00:00.0
Action: CA075HI - CA Prioritization, Facility or area was assigned a high corrective action priority
NAICS Code(s): 334412
Bare Printed Circuit Board Manufacturing
Original schedule date: Not reported
Schedule end date: Not reported

RCRA-TSDF:
Date form received by agency: 2006-02-28 00:00:00.0
Facility name: BECKMAN COULTER, INC.
Facility address: 167 W. POPLAR AVE
PORTERVILLE, CA 93257
EPA ID: CAD048645444
Contact: ROBERT D KEELEY
Contact address: Not reported
Not reported
Contact country: US
Contact telephone: 559-784-0800
Telephone ext.: 5250
Contact email: RDKEELEY@BECKMAN.COM
EPA Region: 09
Land type: Private
Classification: TSDF
Description: Handler is engaged in the treatment, storage or disposal of hazardous waste
Classification: Large Quantity Generator
Description: Handler: generates 1,000 kg or more of hazardous waste during any calendar month; or generates more than 1 kg of acutely hazardous waste during any calendar month; or generates more than 100 kg of any residue or contaminated soil, waste or other debris resulting from the cleanup of a spill, into or on any land or water, of acutely hazardous waste during any calendar month; or generates 1 kg or less of acutely hazardous waste during any calendar month, and accumulates more than 1 kg of acutely hazardous waste at any time; or generates 100 kg or less of any residue or contaminated soil, waste or other debris resulting from the cleanup of a spill, into or on any land or water, of acutely hazardous waste during any calendar month, and accumulates more than 100 kg of that material at any time

Owner/Operator Summary:
Owner/operator name: BECKMAN COULTER, INC
Owner/operator address: 4300 N. HARBOR BLVD
FULLERTON, CA 92834
Owner/operator country: US

BECKMAN COULTER, INC. (Continued) **1000271466**

Owner/operator telephone: Not reported
Owner/operator email: Not reported
Owner/operator fax: Not reported
Owner/operator extension: Not reported
Legal status: Private
Owner/Operator Type: Owner
Owner/Op start date: 1964-08-01 00:00:00.
Owner/Op end date: Not reported

Owner/operator name: MARSHALL R. BLACK
Owner/operator address: Not reported
Not reported
Owner/operator country: US
Owner/operator telephone: Not reported
Owner/operator email: Not reported
Owner/operator fax: Not reported
Owner/operator extension: Not reported
Legal status: Private
Owner/Operator Type: Operator
Owner/Op start date: 1986-09-23 00:00:00.
Owner/Op end date: Not reported

Handler Activities Summary:
U.S. importer of hazardous waste: No
Mixed waste (haz. and radioactive): No
Recycler of hazardous waste: No
Transporter of hazardous waste: No
Treater, storer or disposer of HW: Yes
Underground injection activity: No
On-site burner exemption: No
Furnace exemption: No
Used oil fuel burner: No
Used oil processor: No
User oil refiner: No
Used oil fuel marketer to burner: No
Used oil Specification marketer: No
Used oil transfer facility: No
Used oil transporter: No

Historical Generators:
Date form received by agency: 2004-03-01 00:00:00.0
Site name: BECKMAN COULTER INC.
Classification: Large Quantity Generator

Date form received by agency: 2001-02-22 00:00:00.0
Site name: BECKMAN COULTER, INC.
Classification: Large Quantity Generator

Date form received by agency: 2000-10-12 00:00:00.0
Site name: BECKMAN COULTER, INC.
Classification: Large Quantity Generator

Date form received by agency: 1999-03-04 00:00:00.0
Site name: BECKMAN INSTRUMENTS
Classification: Large Quantity Generator

BECKMAN COULTER, INC. (Continued) **1000271466**

Date form received by agency: 1996-09-01 00:00:00.0
Site name: BECKMAN INSTRUMENTS INC
Classification: Large Quantity Generator

Date form received by agency: 1996-02-29 00:00:00.0
Site name: BECKMAN INSTRUMENTS INC
Classification: Large Quantity Generator

Date form received by agency: 1994-03-30 00:00:00.0
Site name: BECKMAN INSTRUMENTS, INC
Classification: Large Quantity Generator

Date form received by agency: 1992-02-28 00:00:00.0
Site name: BECKMAN INSTRUMENTS INC
Classification: Large Quantity Generator

Date form received by agency: 1991-04-03 00:00:00.0
Site name: BECKMAN INSTRUMENTS INC
Classification: Large Quantity Generator

Date form received by agency: 1980-08-14 00:00:00.0
Site name: BECKMAN INSTRUMENTS INC
Classification: Large Quantity Generator

Hazardous Waste Summary:

. Waste code: 132
. Waste name: Aqueous solution w/metals (< restricted levels and see waste code 121 for a list of metals)

. Waste code: 171
. Waste name: Metal sludge (see 121)

. Waste code: 181
. Waste name: Other inorganic solid waste

. Waste code: 214
. Waste name: Unspecified solvent mixture

. Waste code: D001
. Waste name: IGNITABLE WASTE

. Waste code: D002
. Waste name: CORROSIVE WASTE

. Waste code: D003
. Waste name: REACTIVE WASTE

. Waste code: D006
. Waste name: CADMIUM

. Waste code: D007
. Waste name: CHROMIUM

. Waste code: D008
. Waste name: LEAD

BECKMAN COULTER, INC. (Continued) **1000271466**

. Waste code: F003
. Waste name: THE FOLLOWING SPENT NONHALOGENATED SOLVENTS: XYLENE, ACETONE, ETHYL ACETATE, ETHYL BENZENE, ETHYL ETHER, METHYL ISOBUTYL KETONE, N-BUTYL ALCOHOL, CYCLOHEXANONE, AND METHANOL; ALL SPENT SOLVENT MIXTURES/BLENDS CONTAINING, BEFORE USE, ONLY THE ABOVE SPENT NONHALOGENATED SOLVENTS; AND ALL SPENT SOLVENT MIXTURES/BLENDS CONTAINING, BEFORE USE, ONE OR MORE OF THE ABOVE NONHALOGENATED SOLVENTS, AND A TOTAL OF TEN PERCENT OR MORE (BY VOLUME) OF ONE OR MORE OF THOSE SOLVENTS LISTED IN F001, F002, F004, AND F005; AND STILL BOTTOMS FROM THE RECOVERY OF THESE SPENT SOLVENTS AND SPENT SOLVENT MIXTURES.

. Waste code: F006
. Waste name: WASTEWATER TREATMENT SLUDGES FROM ELECTROPLATING OPERATIONS, EXCEPT FROM THE FOLLOWING PROCESSES: (1) SULFURIC ACID ANODIZING OF ALUMINUM; (2) TIN PLATING ON CARBON STEEL; (3) ZINC PLATING (SEGREGATED BASIS) ON CARBON STEEL; (4) ALUMINUM OR ZINC-ALUMINUM PLATING ON CARBON STEEL; (5) CLEANING/STRIPPING ASSOCIATED WITH TIN, ZINC, AND ALUMINUM PLATING ON CARBON STEEL; AND (6) CHEMICAL ETCHING AND MILLING OF ALUMINUM.

Corrective Action Summary:

Event date: 1984-04-01 00:00:00.0
Event: CA PRIORITIZATION-HIGH CA PRIORITY

Event date: 1984-04-01 00:00:00.0
Event: PA OR CERCLA INSPECTION

Event date: 1984-04-01 00:00:00.0
Event: NCAPS RANKING/PRIORITY

Event date: 1984-04-01 00:00:00.0
Event: PA OR CERCLA INSPECTION

Event date: 1984-04-01 00:00:00.0
Event: LEAD AGENCY DETERMINATION

Event date: 1987-02-27 00:00:00.0
Event: INVESTIGATION IMPOSITION

Event date: 1987-02-27 00:00:00.0
Event: CMS IMPOSITION

Event date: 1987-02-27 00:00:00.0
Event: -MISSING EVENT NAME-

Event date: 1996-01-01 00:00:00.0
Event: REFERRED TO A NON-RCRA AUTHORITY-REFERRED TO CERCLA

Facility Has Received Notices of Violations:

Regulation violated: Not reported
Area of violation: Generators - General
Date violation determined: 2009-05-19 00:00:00.0
Date achieved compliance: 2009-05-20 00:00:00.0
Violation lead agency: State
Enforcement action: COMPLIANCE EVALUATION INSPECTION ON-SITE

BECKMAN COULTER, INC. (Continued) **1000271466**

Enforcement action date: Not reported
Enf. disposition status: Not reported
Enf. disp. status date: Not reported
Enforcement lead agency: Not reported
Proposed penalty amount: Not reported
Final penalty amount: Not reported
Paid penalty amount: Not reported

Regulation violated: Not reported
Area of violation: Generators - General
Date violation determined: 2004-10-29 00:00:00.0
Date achieved compliance: 2004-10-29 00:00:00.0
Violation lead agency: State
Enforcement action: FOCUSED COMPLIANCE INSPECTION
Enforcement action date: 2004-10-29 00:00:00.0
Enf. disposition status: Not reported
Enf. disp. status date: Not reported
Enforcement lead agency: State
Proposed penalty amount: Not reported
Final penalty amount: Not reported
Paid penalty amount: Not reported

Regulation violated: Not reported
Area of violation: TSD - Financial Requirements
Date violation determined: 1989-07-26 00:00:00.0
Date achieved compliance: 1989-10-03 00:00:00.0
Violation lead agency: State
Enforcement action: FINANCIAL RECORD REVIEW
Enforcement action date: 1989-07-26 00:00:00.0
Enf. disposition status: Not reported
Enf. disp. status date: Not reported
Enforcement lead agency: State
Proposed penalty amount: Not reported
Final penalty amount: Not reported
Paid penalty amount: Not reported

Regulation violated: Not reported
Area of violation: TSD - Financial Requirements
Date violation determined: 1988-03-08 00:00:00.0
Date achieved compliance: 1988-05-19 00:00:00.0
Violation lead agency: State
Enforcement action: FINANCIAL RECORD REVIEW
Enforcement action date: 1988-04-21 00:00:00.0
Enf. disposition status: Not reported
Enf. disp. status date: Not reported
Enforcement lead agency: State
Proposed penalty amount: Not reported
Final penalty amount: Not reported
Paid penalty amount: Not reported

Evaluation Action Summary:
Evaluation date: 1989-07-26 00:00:00.0
Evaluation: WRITTEN INFORMAL
Area of violation: TSD - Financial Requirements
Date achieved compliance: 1989-10-03 00:00:00.0
Evaluation lead agency: State

BECKMAN COULTER, INC. (Continued) **1000271466**

Evaluation date:	1988-03-08 00:00:00.0
Evaluation:	WRITTEN INFORMAL
Area of violation:	TSD - Financial Requirements
Date achieved compliance:	1988-05-19 00:00:00.0
Evaluation lead agency:	State

RCRA-LQG:

Date form received by agency:	2006-02-28 00:00:00.0
Facility name:	BECKMAN COULTER, INC.
Facility address:	167 W. POPLAR AVE PORTERVILLE, CA 93257
EPA ID:	CAD048645444
Contact:	ROBERT D KEELEY
Contact address:	Not reported Not reported
Contact country:	US
Contact telephone:	559-784-0800
Telephone ext.:	5250
Contact email:	RDKEELEY@BECKMAN.COM
EPA Region:	09
Land type:	Private
Classification:	TSDF
Description:	Handler is engaged in the treatment, storage or disposal of hazardous waste
Classification:	Large Quantity Generator
Description:	Handler: generates 1,000 kg or more of hazardous waste during any calendar month; or generates more than 1 kg of acutely hazardous waste during any calendar month; or generates more than 100 kg of any residue or contaminated soil, waste or other debris resulting from the cleanup of a spill, into or on any land or water, of acutely hazardous waste during any calendar month; or generates 1 kg or less of acutely hazardous waste during any calendar month, and accumulates more than 1 kg of acutely hazardous waste at any time; or generates 100 kg or less of any residue or contaminated soil, waste or other debris resulting from the cleanup of a spill, into or on any land or water, of acutely hazardous waste during any calendar month, and accumulates more than 100 kg of that material at any time

Owner/Operator Summary:

Owner/operator name:	BECKMAN COULTER, INC
Owner/operator address:	4300 N. HARBOR BLVD FULLERTON, CA 92834
Owner/operator country:	US
Owner/operator telephone:	Not reported
Owner/operator email:	Not reported
Owner/operator fax:	Not reported
Owner/operator extension:	Not reported
Legal status:	Private
Owner/Operator Type:	Owner
Owner/Op start date:	1964-08-01 00:00:00.
Owner/Op end date:	Not reported
Owner/operator name:	MARSHALL R. BLACK
Owner/operator address:	Not reported Not reported
Owner/operator country:	US
Owner/operator telephone:	Not reported

BECKMAN COULTER, INC. (Continued) **1000271466**

Owner/operator email: Not reported
Owner/operator fax: Not reported
Owner/operator extension: Not reported
Legal status: Private
Owner/Operator Type: Operator
Owner/Op start date: 1986-09-23 00:00:00.
Owner/Op end date: Not reported

Handler Activities Summary:
U.S. importer of hazardous waste: No
Mixed waste (haz. and radioactive): No
Recycler of hazardous waste: No
Transporter of hazardous waste: No
Treater, storer or disposer of HW: Yes
Underground injection activity: No
On-site burner exemption: No
Furnace exemption: No
Used oil fuel burner: No
Used oil processor: No
User oil refiner: No
Used oil fuel marketer to burner: No
Used oil Specification marketer: No
Used oil transfer facility: No
Used oil transporter: No

Historical Generators:
Date form received by agency: 2004-03-01 00:00:00.0
Site name: BECKMAN COULTER INC.
Classification: Large Quantity Generator

Date form received by agency: 2001-02-22 00:00:00.0
Site name: BECKMAN COULTER, INC.
Classification: Large Quantity Generator

Date form received by agency: 2000-10-12 00:00:00.0
Site name: BECKMAN COULTER, INC.
Classification: Large Quantity Generator

Date form received by agency: 1999-03-04 00:00:00.0
Site name: BECKMAN INSTRUMENTS
Classification: Large Quantity Generator

Date form received by agency: 1996-09-01 00:00:00.0
Site name: BECKMAN INSTRUMENTS INC
Classification: Large Quantity Generator

Date form received by agency: 1996-02-29 00:00:00.0
Site name: BECKMAN INSTRUMENTS INC
Classification: Large Quantity Generator

Date form received by agency: 1994-03-30 00:00:00.0
Site name: BECKMAN INSTRUMENTS, INC
Classification: Large Quantity Generator

Date form received by agency: 1992-02-28 00:00:00.0
Site name: BECKMAN INSTRUMENTS INC

BECKMAN COULTER, INC. (Continued) **1000271466**

Classification: Large Quantity Generator

Date form received by agency: 1991-04-03 00:00:00.0
Site name: BECKMAN INSTRUMENTS INC
Classification: Large Quantity Generator

Date form received by agency: 1980-08-14 00:00:00.0
Site name: BECKMAN INSTRUMENTS INC
Classification: Large Quantity Generator

Hazardous Waste Summary:

. Waste code: 132
. Waste name: Aqueous solution w/metals (< restricted levels and see waste code 121 for a list of metals)

. Waste code: 171
. Waste name: Metal sludge (see 121)

. Waste code: 181
. Waste name: Other inorganic solid waste

. Waste code: 214
. Waste name: Unspecified solvent mixture

. Waste code: D001
. Waste name: IGNITABLE WASTE

. Waste code: D002
. Waste name: CORROSIVE WASTE

. Waste code: D003
. Waste name: REACTIVE WASTE

. Waste code: D006
. Waste name: CADMIUM

. Waste code: D007
. Waste name: CHROMIUM

. Waste code: D008
. Waste name: LEAD

. Waste code: F003
. Waste name: THE FOLLOWING SPENT NONHALOGENATED SOLVENTS: XYLENE, ACETONE, ETHYL ACETATE, ETHYL BENZENE, ETHYL ETHER, METHYL ISOBUTYL KETONE, N-BUTYL ALCOHOL, CYCLOHEXANONE, AND METHANOL; ALL SPENT SOLVENT MIXTURES/BLENDS CONTAINING, BEFORE USE, ONLY THE ABOVE SPENT NONHALOGENATED SOLVENTS; AND ALL SPENT SOLVENT MIXTURES/BLENDS CONTAINING, BEFORE USE, ONE OR MORE OF THE ABOVE NONHALOGENATED SOLVENTS, AND A TOTAL OF TEN PERCENT OR MORE (BY VOLUME) OF ONE OR MORE OF THOSE SOLVENTS LISTED IN F001, F002, F004, AND F005; AND STILL BOTTOMS FROM THE RECOVERY OF THESE SPENT SOLVENTS AND SPENT SOLVENT MIXTURES.

. Waste code: F006
. Waste name: WASTEWATER TREATMENT SLUDGES FROM ELECTROPLATING OPERATIONS, EXCEPT

BECKMAN COULTER, INC. (Continued) **1000271466**

FROM THE FOLLOWING PROCESSES: (1) SULFURIC ACID ANODIZING OF ALUMINUM; (2) TIN PLATING ON CARBON STEEL; (3) ZINC PLATING (SEGREGATED BASIS) ON CARBON STEEL; (4) ALUMINUM OR ZINC-ALUMINUM PLATING ON CARBON STEEL; (5) CLEANING/STRIPPING ASSOCIATED WITH TIN, ZINC, AND ALUMINUM PLATING ON CARBON STEEL; AND (6) CHEMICAL ETCHING AND MILLING OF ALUMINUM.

Corrective Action Summary:

Event date:	1984-04-01 00:00:00.0
Event:	CA PRIORITIZATION-HIGH CA PRIORITY
Event date:	1984-04-01 00:00:00.0
Event:	PA OR CERCLA INSPECTION
Event date:	1984-04-01 00:00:00.0
Event:	NCAPS RANKING/PRIORITY
Event date:	1984-04-01 00:00:00.0
Event:	PA OR CERCLA INSPECTION
Event date:	1984-04-01 00:00:00.0
Event:	LEAD AGENCY DETERMINATION
Event date:	1987-02-27 00:00:00.0
Event:	INVESTIGATION IMPOSITION
Event date:	1987-02-27 00:00:00.0
Event:	CMS IMPOSITION
Event date:	1987-02-27 00:00:00.0
Event:	-MISSING EVENT NAME-
Event date:	1996-01-01 00:00:00.0
Event:	REFERRED TO A NON-RCRA AUTHORITY-REFERRED TO CERCLA

Facility Has Received Notices of Violations:

Regulation violated:	Not reported
Area of violation:	Generators - General
Date violation determined:	2009-05-19 00:00:00.0
Date achieved compliance:	2009-05-20 00:00:00.0
Violation lead agency:	State
Enforcement action:	COMPLIANCE EVALUATION INSPECTION ON-SITE
Enforcement action date:	Not reported
Enf. disposition status:	Not reported
Enf. disp. status date:	Not reported
Enforcement lead agency:	Not reported
Proposed penalty amount:	Not reported
Final penalty amount:	Not reported
Paid penalty amount:	Not reported
Regulation violated:	Not reported
Area of violation:	Generators - General
Date violation determined:	2004-10-29 00:00:00.0
Date achieved compliance:	2004-10-29 00:00:00.0
Violation lead agency:	State
Enforcement action:	FOCUSED COMPLIANCE INSPECTION

BECKMAN COULTER, INC. (Continued) **1000271466**

Enforcement action date: 2004-10-29 00:00:00.0
Enf. disposition status: Not reported
Enf. disp. status date: Not reported
Enforcement lead agency: State
Proposed penalty amount: Not reported
Final penalty amount: Not reported
Paid penalty amount: Not reported

Regulation violated: Not reported
Area of violation: TSD - Financial Requirements
Date violation determined: 1989-07-26 00:00:00.0
Date achieved compliance: 1989-10-03 00:00:00.0
Violation lead agency: State
Enforcement action: FINANCIAL RECORD REVIEW
Enforcement action date: 1989-07-26 00:00:00.0
Enf. disposition status: Not reported
Enf. disp. status date: Not reported
Enforcement lead agency: State
Proposed penalty amount: Not reported
Final penalty amount: Not reported
Paid penalty amount: Not reported

Regulation violated: Not reported
Area of violation: TSD - Financial Requirements
Date violation determined: 1988-03-08 00:00:00.0
Date achieved compliance: 1988-05-19 00:00:00.0
Violation lead agency: State
Enforcement action: FINANCIAL RECORD REVIEW
Enforcement action date: 1988-04-21 00:00:00.0
Enf. disposition status: Not reported
Enf. disp. status date: Not reported
Enforcement lead agency: State
Proposed penalty amount: Not reported
Final penalty amount: Not reported
Paid penalty amount: Not reported

Evaluation Action Summary:
Evaluation date: 1989-07-26 00:00:00.0
Evaluation: WRITTEN INFORMAL
Area of violation: TSD - Financial Requirements
Date achieved compliance: 1989-10-03 00:00:00.0
Evaluation lead agency: State

Evaluation date: 1988-03-08 00:00:00.0
Evaluation: WRITTEN INFORMAL
Area of violation: TSD - Financial Requirements
Date achieved compliance: 1988-05-19 00:00:00.0
Evaluation lead agency: State

SIte:
Name: BECKMAN INSTRUMENTS (PORTERVILLE PLANT)
Address: 167 W POPLAR AVE
Address 2: Not reported
City,State,Zip: PORTERVILLE, CA 93257
Event Code: Not reported
Action Taken Date: 09/30/2005
EPA ID: CAD048645444

BECKMAN COULTER, INC. (Continued) **1000271466**

Site ID:	0901391
Action Name:	ROD Amendment
Action ID:	001
Operable Unit:	01
Action Completion Date:	09/27/2005
Contaminated Media:	Groundwater
Engineering Control:	Monitoring
Contact Name:	Not reported
Contact Telephone:	Not reported
Event:	Not reported

Media:

Engineering Control:	Air Stripping
EPA ID:	CAD048645444
Contaminated Media:	Groundwater
Site ID:	0901391
Action ID:	001
Action Completion Date:	09/26/1989
Operable Unit:	01
Action Name:	RECORD OF DECISION
Action Taken Date:	09/30/1989
Event Code:	Not reported
Contact Name:	Not reported
Contact Telephone:	Not reported
Event:	Not reported

Engineering Control:	Other, (N.O.S.)
EPA ID:	CAD048645444
Contaminated Media:	Soil
Site ID:	0901391
Action ID:	001
Action Completion Date:	09/26/1989
Operable Unit:	01
Action Name:	RECORD OF DECISION
Action Taken Date:	09/30/1989
Event Code:	Not reported
Contact Name:	Not reported
Contact Telephone:	Not reported
Event:	Not reported

Engineering Control:	Monitoring
EPA ID:	CAD048645444
Contaminated Media:	Groundwater
Site ID:	0901391
Action ID:	001
Action Completion Date:	09/27/2005
Operable Unit:	01
Action Name:	ROD Amendment
Action Taken Date:	09/30/2005
Event Code:	Not reported
Contact Name:	Not reported
Contact Telephone:	Not reported
Event:	Not reported

Engineering Control:	Natural Attenuation
EPA ID:	CAD048645444
Contaminated Media:	Groundwater
Site ID:	0901391

BECKMAN COULTER, INC. (Continued) **1000271466**

Action ID:	001
Action Completion Date:	09/27/2005
Operable Unit:	01
Action Name:	ROD Amendment
Action Taken Date:	09/30/2005
Event Code:	Not reported
Contact Name:	Not reported
Contact Telephone:	Not reported
Event:	Not reported

US INST CONTROL:

Name:	BECKMAN INSTRUMENTS (PORTERVILLE PLANT)
Address:	167 W POPLAR AVE
Address 2:	Not reported
City,State,Zip:	PORTERVILLE, CA 93257
EPA ID:	CAD048645444
Site ID:	0901391
Action Name:	ROD Amendment
Action ID:	001
Operable Unit:	01
Action Completion Date:	09/27/2005
Actual Date:	09/30/2005
Contaminated Media:	Groundwater
Institutional Control:	Groundwater use/well drilling regulation
Event Code:	Not reported
Contact Name:	Not reported
Contact Telephone:	Not reported
Event:	Not reported

US FIN ASSUR:

Name:	BECKMAN COULTER, INC.
Address:	167 W. POPLAR AVE
City,State,Zip:	PORTERVILLE, CA 93257
EPA ID:	CAD048645444
County:	Not reported
Mechanism type:	F
Mechanism Type Description:	FINANCIAL TEST
Cost estimate:	250000
Face value:	250000
Effective date:	2011-03-30 00:00:00
Provider:	BECKMAN COULTER INC.
EPA region:	9

ROD:

Name:	BECKMAN INSTRUMENTS (PORTERVILLE PLANT)
Address:	167 W POPLAR AVE
City,State,Zip:	PORTERVILLE, CA 93257
EPA ID:	CAD048645444
RG:	9
Site ID:	901391
Action:	GOVT ROD Amendment for PRP Remedy
Operable Unit Number:	BECKMAN RI/FS
SEQ ID:	1
Action Completion:	2005-09-27 00:00:00
NPL Status:	Final

BECKMAN COULTER, INC. (Continued) **1000271466**

Non NPL Status: Not reported

Name: BECKMAN INSTRUMENTS (PORTERVILLE PLANT)
Address: 167 W POPLAR AVE
City,State,Zip: PORTERVILLE, CA 93257
EPA ID: CAD048645444
RG: 9
Site ID: 901391
Action: GOVT ROD for PRP Remedy
Operable Unit Number: BECKMAN RI/FS
SEQ ID: 1
Action Completion: 1989-09-26 00:00:00
NPL Status: Final
Non NPL Status: Not reported

PRP:
PRP Name: BECKMAN INSTRUMENTS
BECKMAN INSTRUMENTS
BECKMAN INSTRUMENTS
BECKMAN INSTRUMENTS
BECKMAN INSTRUMENTS
BECKMAN INSTRUMENTS
BECKMAN INSTRUMENTS
BECKMAN INSTRUMENTS
BECKMAN INSTRUMENTS
BECKMAN INSTRUMENTS
BECKMAN INSTRUMENTS

HWP:
Name: BECKMAN COULTER INC
Address: 167 W POPLAR AVE
City,State,Zip: PORTERVILLE, CA 932570000
EPA Id: CAD048645444
Cleanup Status: CLOSED
Latitude: 36.05072
Longitude: -119.0215
Facility Type: Historical - Non-Operating
Facility Size: Not reported
Team: Not reported
Supervisor: Not reported
Site Code: Not reported
Assembly District: 26
Senate District: 14
Public Information Officer: Not reported
Public Information Officer: Not reported

Activities:
EPA Id: CAD048645444
Facility Type: Historical - Non-Operating
Unit Names: CONTAIN1, SURFSTR1, TANKSTR1, TANKTRT1
Event Description: New Operating Permit - FINAL PERMIT
Actual Date: 03/29/1985

EPA Id: CAD048645444
Facility Type: Historical - Non-Operating
Unit Names: Not reported
Event Description: Renewal - Historical - TECHNICAL COMPLETE LETTER

BECKMAN COULTER, INC. (Continued) **1000271466**

Actual Date: 04/22/1994

EPA Id: CAD048645444
Facility Type: Historical - Non-Operating
Unit Names: CONTAIN1, SURFSTR1, TANKSTR1, TANKTRT1
Event Description: New Operating Permit - PUBLIC COMMENT (BEGIN)
Actual Date: 10/09/1984

EPA Id: CAD048645444
Facility Type: Historical - Non-Operating
Unit Names: Not reported
Event Description: Renewal - Historical - CALL-IN LETTER ISSUED
Actual Date: 08/16/1992

EPA Id: CAD048645444
Facility Type: Historical - Non-Operating
Unit Names: CONTAIN1, SURFSTR1, TANKSTR1, TANKTRT1
Event Description: New Operating Permit - FINAL PERMIT (EFFECTIVE)
Actual Date: 03/29/1985

EPA Id: CAD048645444
Facility Type: Historical - Non-Operating
Unit Names: CONTAIN1, SURFSTR1, TANKSTR1, TANKTRT1
Event Description: New Operating Permit - APPLICATION PART A RECEIVED
Actual Date: 09/27/1989

EPA Id: CAD048645444
Facility Type: Historical - Non-Operating
Unit Names: CONTAIN1, SURFSTR1, TANKSTR1, TANKTRT1
Event Description: New Operating Permit - FINAL PERMIT (EXPIRES)
Actual Date: 03/29/1990

EPA Id: CAD048645444
Facility Type: Historical - Non-Operating
Unit Names: CONTAIN1, SURFSTR1, TANKSTR1, TANKTRT1
Event Description: New Operating Permit - PERMIT TERMINATED - TERMINATION APPROVED
Actual Date: 05/05/1988

EPA Id: CAD048645444
Facility Type: Historical - Non-Operating
Unit Names: CONTAIN1, SURFSTR1, TANKSTR1, TANKTRT1
Event Description: New Operating Permit - PERMIT TERMINATED - TERMINATION RECEIVED
Actual Date: 02/28/1983

EPA Id: CAD048645444
Facility Type: Historical - Non-Operating
Unit Names: CONTAIN1, SURFSTR1, TANKSTR1, TANKTRT1
Event Description: New Operating Permit - CALL-IN LETTER ISSUED
Actual Date: 08/16/1989

EPA Id: CAD048645444
Facility Type: Historical - Non-Operating
Unit Names: CONTAIN1, SURFSTR1, TANKSTR1, TANKTRT1
Event Description: New Operating Permit - APPLICATION PART B RECEIVED
Actual Date: 05/05/1983

EPA Id: CAD048645444

BECKMAN COULTER, INC. (Continued) **1000271466**

Facility Type: Historical - Non-Operating
Unit Names: Not reported
Event Description: Renewal - Historical - APPLICATION PART B RECEIVED
Actual Date: 08/27/1989

Closure:

EPA Id: CAD048645444
Facility Type: Historical - Non-Operating
Unit Names: CONTAIN1
Event Description: Closure - ISSUE CLOSURE VERIFICATION
Actual Date: 06/25/1996

EPA Id: CAD048645444
Facility Type: Historical - Non-Operating
Unit Names: TANKSTR1, TANKTRT1
Event Description: Closure Final - CLOSURE PLAN REQUESTED
Actual Date: 04/03/1996

EPA Id: CAD048645444
Facility Type: Historical - Non-Operating
Unit Names: TANKSTR1, TANKTRT1
Event Description: Closure Final - ISSUE CLOSURE VERIFICATION
Actual Date: 06/25/1996

EPA Id: CAD048645444
Facility Type: Historical - Non-Operating
Unit Names: CONTAIN1
Event Description: Closure - CLOSURE NOTICE RECEIVED
Actual Date: 06/26/1995

EPA Id: CAD048645444
Facility Type: Historical - Non-Operating
Unit Names: SURFSTR1
Event Description: Closure - CLOSURE PLAN RECEIVED
Actual Date: 02/28/1983

EPA Id: CAD048645444
Facility Type: Historical - Non-Operating
Unit Names: TANKSTR1, TANKTRT1
Event Description: Closure Final - CLOSURE NOTICE RECEIVED
Actual Date: 06/26/1995

EPA Id: CAD048645444
Facility Type: Historical - Non-Operating
Unit Names: SURFSTR1
Event Description: Closure - RECEIVE CLOSURE CERTIFICATION
Actual Date: 07/22/1994

EPA Id: CAD048645444
Facility Type: Historical - Non-Operating
Unit Names: SURFSTR1
Event Description: Closure - ISSUE CLOSURE VERIFICATION
Actual Date: 07/22/1994

EPA Id: CAD048645444
Facility Type: Historical - Non-Operating
Unit Names: CONTAIN1

BECKMAN COULTER, INC. (Continued) **1000271466**

Event Description: Closure - CLOSURE PLAN APPROVED
Actual Date: 04/03/1996

EPA Id: CAD048645444
Facility Type: Historical - Non-Operating
Unit Names: SURFSTR1
Event Description: Closure - 1ST NOTICE OF DEFICIENCY ISSUED
Actual Date: 10/31/1987

EPA Id: CAD048645444
Facility Type: Historical - Non-Operating
Unit Names: CONTAIN1
Event Description: Closure - CLOSURE PLAN REQUESTED
Actual Date: 04/03/1996

EPA Id: CAD048645444
Facility Type: Historical - Non-Operating
Unit Names: TANKSTR1, TANKTRT1
Event Description: Closure Final - CLOSURE PLAN APPROVED
Actual Date: 04/03/1996

EPA Id: CAD048645444
Facility Type: Historical - Non-Operating
Unit Names: SURFSTR1
Event Description: Closure - CLOSURE PLAN APPROVED
Actual Date: 05/05/1988

Alias:
EPA Id: CAD048645444
Facility Type: Historical - Non-Operating
Alias Type: Envirostor ID Number
Alias: 54360008

NPDES:
Name: BECKMAN INSTRUMENTS INC
Address: 167 W POPLAR AVE
City,State,Zip: PORTERVILLE, CA 93257
Facility Status: Not reported
NPDES Number: Not reported
Region: Not reported
Agency Number: Not reported
Regulatory Measure ID: Not reported
Place ID: Not reported
Order Number: Not reported
WDID: 5F54I009171
Regulatory Measure Type: Industrial
Program Type: Not reported
Adoption Date Of Regulatory Measure: Not reported
Effective Date Of Regulatory Measure: Not reported
Termination Date Of Regulatory Measure: Not reported
Expiration Date Of Regulatory Measure: Not reported
Discharge Address: Not reported
Discharge Name: Not reported
Discharge City: Not reported
Discharge State: Not reported

BECKMAN COULTER, INC. (Continued) **1000271466**

Discharge Zip:	Not reported
Status:	Terminated
Status Date:	11/08/1992
Operator Name:	Beckman Coulter Inc
Operator Address:	250 S Kraemer Blvd
Operator City:	Brea
Operator State:	California
Operator Zip:	92821

NPDES as of 03/2018:

NPDES Number:	Not reported
Status:	Not reported
Agency Number:	Not reported
Region:	5F
Regulatory Measure ID:	281344
Order Number:	Not reported
Regulatory Measure Type:	Industrial
Place ID:	Not reported
WDID:	5F54I009171
Program Type:	Not reported
Adoption Date Of Regulatory Measure:	Not reported
Effective Date Of Regulatory Measure:	Not reported
Expiration Date Of Regulatory Measure:	Not reported
Termination Date Of Regulatory Measure:	Not reported
Discharge Name:	Not reported
Discharge Address:	Not reported
Discharge City:	Not reported
Discharge State:	Not reported
Discharge Zip:	Not reported
Received Date:	05/09/2008
Processed Date:	11/08/1992
Status:	Terminated
Status Date:	11/08/1992
Place Size:	33
Place Size Unit:	Acres
Contact:	Javed Hussain
Contact Title:	Manager EHS
Contact Phone:	714-961-4891
Contact Phone Ext:	Not reported
Contact Email:	jahussain@beckman.com
Operator Name:	Beckman Coulter Inc
Operator Address:	250 S Kraemer Blvd
Operator City:	Brea
Operator State:	California
Operator Zip:	92821
Operator Contact:	Gabe Compton
Operator Contact Title:	Not reported
Operator Contact Phone:	714-961-4410
Operator Contact Phone Ext:	Not reported
Operator Contact Email:	gbcompton@beckman.com
Operator Type:	Private Business
Developer:	Not reported
Developer Address:	Not reported
Developer City:	Not reported
Developer State:	California
Developer Zip:	Not reported
Developer Contact:	Not reported
Developer Contact Title:	Not reported

BECKMAN COULTER, INC. (Continued) **1000271466**

Constype Linear Utility Ind:	Not reported
Emergency Phone:	Not reported
Emergency Phone Ext:	Not reported
Constype Above Ground Ind:	Not reported
Constype Below Ground Ind:	Not reported
Constype Cable Line Ind:	Not reported
Constype Comm Line Ind:	Not reported
Constype Commertial Ind:	Not reported
Constype Electrical Line Ind:	Not reported
Constype Gas Line Ind:	Not reported
Constype Industrial Ind:	Not reported
Constype Other Description:	Not reported
Constype Other Ind:	Not reported
Constype Recons Ind:	Not reported
Constype Residential Ind:	Not reported
Constype Transport Ind:	Not reported
Constype Utility Description:	Not reported
Constype Utility Ind:	Not reported
Constype Water Sewer Ind:	Not reported
Dir Discharge Uswater Ind:	N
Receiving Water Name:	Onsite Pond
Certifier:	Charles Pittman Jr
Certifier Title:	V.P. Global Operations
Certification Date:	29-JUL-15
Primary Sic:	3672-Printed Circuit Boards
Secondary Sic:	3471-Electroplating, Plating, Polishing, Anodizing, and Coloring
Tertiary Sic:	Not reported

WDS:

Name:	BECKMAN INSTRUMENTS INC
Address:	167 W POPLAR AVE
City:	PORTERVILLE
Facility ID:	Tulare Lake 542004002
Facility Type:	Industrial - Facility that treats and/or disposes of liquid or semisolid wastes from any servicing, producing, manufacturing or processing operation of whatever nature, including mining, gravel washing, geothermal operations, air conditioning, ship building and repairing, oil production, storage and disposal operations, water pumping.
Facility Status:	Active - Any facility with a continuous or seasonal discharge that is under Waste Discharge Requirements.
NPDES Number:	Not reported
Subregion:	0
Facility Telephone:	Not reported
Facility Contact:	JOSEPH J PALMERINO
Agency Name:	BECKMAN INSTRUMENTS INC
Agency Address:	2500 HARBOR BLVD MS F-11-D
Agency City,St,Zip:	FULLERTON 928343100
Agency Contact:	THERESA MURRAY
Agency Telephone:	Not reported
Agency Type:	Private
SIC Code:	3674
SIC Code 2:	Not reported
Primary Waste Type:	Hazardous/Influent or Solid Wastes that contain toxic, corrosive, ignitable or reactive substances and must be managed according to applicable DOHS standards.

BECKMAN COULTER, INC. (Continued) **1000271466**

Primary Waste:	CNWTRS
Waste Type2:	Not reported
Waste2:	Contaminated Ground Water
Primary Waste Type:	Hazardous/Influent or Solid Wastes that contain toxic, corrosive, ignitable or reactive substances and must be managed according to applicable DOHS standards.
Secondary Waste:	Not reported
Secondary Waste Type:	Not reported
Design Flow:	1
Baseline Flow:	1
Reclamation:	No reclamation requirements associated with this facility.
POTW:	The facility is not a POTW.
Treat To Water:	Minor Threat to Water Quality. A violation of a regional board order should cause a relatively minor impairment of beneficial uses compared to a major or minor threat. Not: All nurds without a TTWQ will be considered a minor threat to water quality unless coded at a higher Level. A Zero (0) may be used to code those NURDS that are found to represent no threat to water quality.
Complexity:	Category A - Any major NPDES facility, any non-NPDES facility (particularly those with toxic wastes) that would be a major if discharge was made to surface or ground waters, or any Class I disposal site. Includes any small-volume complex facility (particularly those with toxicwastes) with numerous discharge points, leak detection systems or ground water monitoring wells.

CIWQS:

Name:	BECKMAN INSTRUMENTS INC
Address:	167 W POPLAR AVE
City,State,Zip:	PORTERVILLE, CA 93257
Agency:	Beckman Coulter Inc
Agency Address:	250 S Kraemer Blvd, Brea, CA 92821
Place/Project Type:	Industrial - Printed Circuit Boards
SIC/NAICS:	3672(+)
Region:	5F
Program:	INDSTW
Regulatory Measure Status:	Terminated
Regulatory Measure Type:	Storm water industrial
Order Number:	2014-0057-DWQ
WDID:	5F54I009171
NPDES Number:	CAS000001
Adoption Date:	Not reported
Effective Date:	11/08/1992
Termination Date:	Not reported
Expiration/Review Date:	Not reported
Design Flow:	Not reported
Major/Minor:	Not reported
Complexity:	Not reported
TTWQ:	Not reported
Enforcement Actions within 5 years:	0
Violations within 5 years:	0
Latitude:	36.05181
Longitude:	-119.02483

A1 Target Property | **WALLACE TOWING**
17515 ORANGE BELT DR
PORTERVILLE, CA 93257 | **CUPA Listings** | **S120052736**
N/A

Site 1 of 5 in cluster A

Actual: 418 ft.
Focus Map: 6

CUPA TULARE:

Name:	WALLACE TOWING
Address:	17515 ORANGE BELT DR
City,State,Zip:	PORTERVILLE, CA 93257
CERS ID:	10606825
Facility ID:	FA1351211
APN:	243-190-006
Latitude:	36.098722498
Longitude:	-119.03904443
PE:	2223
TB Fin Fees Description:	HM - SMALL FACILITY - < 5 CHEMICALS
Current Status:	2
CD Fin billing Status Description:	Inactive, non-billable

Name:	WALLACE TOWING
Address:	17515 ORANGE BELT DR
City,State,Zip:	PORTERVILLE, CA 93257
CERS ID:	10606825
Facility ID:	FA1351211
APN:	243-190-006
Latitude:	36.098722498
Longitude:	-119.03904443
PE:	2254
TB Fin Fees Description:	HW - SMALL GENERATOR
Current Status:	2
CD Fin billing Status Description:	Inactive, non-billable

B2 Target Property | **SEQUOIA ROCK COMPANY P'VILLE**
937 N GRAND
PORTERVILLE, CA 93257 | **CA FID UST** | **S101595942**
N/A

Site 1 of 3 in cluster B

Actual: 434 ft.
Focus Map: 6

CA FID UST:

Facility ID:	54000336
Regulated By:	UTNKA
Regulated ID:	Not reported
Cortese Code:	Not reported
SIC Code:	Not reported
Facility Phone:	2097341951
Mail To:	Not reported
Mailing Address:	2914 W MAIN
Mailing Address 2:	Not reported
Mailing City,St,Zip:	PORTERVILLE 93257
Contact:	Not reported
Contact Phone:	Not reported
DUNs Number:	Not reported
NPDES Number:	Not reported
EPA ID:	Not reported
Comments:	Not reported
Status:	Active

B3 Target Property | **WALLACE 24-HOUR TOWING**
927 W NORTH GRAND AVE
PORTERVILLE, CA 93257 | **HWTS** | **S124829645**
N/A

Site 2 of 3 in cluster B

Actual: 435 ft.
Focus Map: 6

HWTS:

Name:	WALLACE 24-HOUR TOWING
Address:	927 W NORTH GRAND AVE
Address 2:	Not reported
City,State,Zip:	PORTERVILLE, CA 932579529
EPA ID:	CAL000226385
Inactive Date:	06/30/2009
Create Date:	03/15/2002
Last Act Date:	04/13/2010
Mailing Name:	Not reported
Mailing Address:	927 W NORTH GRAND AVE
Mailing Address 2:	Not reported
Mailing City,State,Zip:	PORTERVILLE, CA 932579529
Owner Name:	WALLACE TOWING
Owner Address:	927 W NORTH GRAND AVE
Owner Address 2:	Not reported
Owner City,State,Zip:	PORTERVILLE, CA 932579529
Contact Name:	HARLACE WALLACE - OWNER
Contact Address:	927 W NORTH GRAND AVE
Contact Address 2:	Not reported
City,State,Zip:	PORTERVILLE, CA 932579529

NAICS:

EPA ID:	CAL000226385
Create Date:	2002-03-15 16:21:02
NAICS Code:	48841
NAICS Description:	Motor Vehicle Towing
Issued EPA ID Date:	2002-03-15 16:21:02
Inactive Date:	2009-06-30 00:00:00
Facility Name:	WALLACE 24-HOUR TOWING
Facility Address:	927 W NORTH GRAND AVE
Facility Address 2:	Not reported
Facility City:	PORTERVILLE
Facility County:	54
Facility State:	CA
Facility Zip:	932579529

B4 Target Property | **WALLACE TOWING**
927 W NORTH GRAND AVE
PORTERVILLE, CA 93257 | **CUPA Listings** | **S120052737**
N/A

Site 3 of 3 in cluster B

Actual: 435 ft.
Focus Map: 6

CUPA TULARE:

Name:	WALLACE TOWING
Address:	927 W NORTH GRAND AVE
City,State,Zip:	PORTERVILLE, CA 932579529
CERS ID:	Not reported
Facility ID:	FA0004089
APN:	243-190-006
Latitude:	36.098722498
Longitude:	-119.03904443
PE:	2223

WALLACE TOWING (Continued) **S120052737**

TB Fin Fees Description:	HM - SMALL FACILITY - < 5 CHEMICALS
Current Status:	2
CD Fin billing Status Description:	Inactive, non-billable
Name:	WALLACE TOWING
Address:	927 W NORTH GRAND AVE
City,State,Zip:	PORTERVILLE, CA 932579529
CERS ID:	Not reported
Facility ID:	FA0004089
APN:	243-190-006
Latitude:	36.098722498
Longitude:	-119.03904443
PE:	2254
TB Fin Fees Description:	HW - SMALL GENERATOR
Current Status:	2
CD Fin billing Status Description:	Inactive, non-billable

C5 **SIERRA MINIT MART** **EDR Hist Auto** **1022004002**
Target **101 W MORTON AVE** **N/A**
Property **PORTERVILLE, CA 93257**

Site 1 of 5 in cluster C

Actual:
463 ft.

Focus Map:
10

EDR Hist Auto

Year:	Name:	Type:
1998	SIERRA MINIT MART	Convenience Stores
1999	SIERRA MINIT MART	Convenience Stores
2000	SIERRA MINIT MART	Convenience Stores
2001	SIERRA MINIT MART	Convenience Stores
2002	SIERRA MINIT MART	Convenience Stores
2003	SIERRA MINIT MART	Convenience Stores
2004	SIERRA MINIT MART	Convenience Stores
2005	SIERRA MINIT MART	Convenience Stores
2005	SIERRA MINIT MART STORES INC	Gasoline Service Stations, NEC
2006	SIERRA MINIT MART	Convenience Stores
2007	SIERRA MINIT MART	Convenience Stores
2008	SIERRA MINIT MART	Convenience Stores
2009	SIERRA MINI MART	Convenience Stores
2010	SIERRA MINI MART	Convenience Stores
2011	SIERRA MINI MART	Convenience Stores
2012	SIERRA MINI MART	Convenience Stores
2013	SIERRA MINI MART	Convenience Stores
2014	SIERRA MINI MART	Convenience Stores

D6 **CITIBANK** **HAZNET** **S113793867**
Target **185 NORTH D ST** **HWTS** **N/A**
Property **PORTERVILLE, CA 93257**

Site 1 of 3 in cluster D

Actual:
455 ft.

Focus Map:
12

HAZNET:

Name:	CITIBANK
Address:	185 NORTH D ST
Address 2:	Not reported
City,State,Zip:	PORTERVILLE, CA 932573620

CITIBANK (Continued) **S113793867**

Contact:	MICAH STEVENS
Telephone:	6502816194
Mailing Name:	Not reported
Mailing Address:	1 SANSOME ST 21ST FL
Year:	2012
Gepaid:	CAC002712615
TSD EPA ID:	CAL000190080
CA Waste Code:	151 - Asbestos containing waste
Disposal Method:	H132 - Landfill Or Surface Impoundment That Will Be Closed As Landfill(To Include On-Site Treatment And/Or Stabilization)
Tons:	0.4

Additional Info:

Year:	2012
Gen EPA ID:	CAC002712615
Shipment Date:	20121128
Creation Date:	1/13/2013 22:15:14
Receipt Date:	20121129
Manifest ID:	004756142FLE
Trans EPA ID:	CAT982507154
Trans Name:	PARC ENVIRONMENTAL
Trans 2 EPA ID:	Not reported
Trans 2 Name:	Not reported
TSDF EPA ID:	CAL000190080
Trans Name:	FORWARD INC
TSDF Alt EPA ID:	Not reported
TSDF Alt Name:	Not reported
CA Waste Code:	151 - Asbestos-containing waste
RCRA Code:	Not reported
Disposal Method:	H132 - Landfill Or Surface Impoundment That Will Be Closed As Landfill(To Include On-Site Treatment And/Or Stabilization)
Quantity Tons:	0.4
Waste Quantity:	1
Quantity Unit:	Y
Additional Code 1:	Not reported
Additional Code 2:	Not reported
Additional Code 3:	Not reported
Additional Code 4:	Not reported
Additional Code 5:	Not reported

HWTS:

Name:	CITIBANK
Address:	185 NORTH D ST
Address 2:	Not reported
City,State,Zip:	PORTERVILLE, CA 932573620
EPA ID:	CAC002712615
Inactive Date:	02/26/2013
Create Date:	11/27/2012
Last Act Date:	02/27/2013
Mailing Name:	Not reported
Mailing Address:	1 SANSOME ST 21ST FL
Mailing Address 2:	Not reported
Mailing City,State,Zip:	SACRAMENTO, CA 94101

CITIBANK (Continued) **S113793867**

Owner Name: CITIBANK
Owner Address: 1 SANSOME ST 21ST FL
Owner Address 2: Not reported
Owner City,State,Zip: SACRAMENTO, CA 94101
Contact Name: MICAH STEVENS
Contact Address: 1 SANSOME ST 21ST FL
Contact Address 2: Not reported
City,State,Zip: SACRAMENTO, CA 94101

NAICS:
EPA ID: CAC002712615
Create Date: 2012-11-27 10:37:24
NAICS Code: 52211
NAICS Description: Commercial Banking
Issued EPA ID Date: 2012-11-27 10:37:24
Inactive Date: 2013-02-26 10:37:24
Facility Name: CITIBANK
Facility Address: 185 NORTH D ST
Facility Address 2: Not reported
Facility City: PORTERVILLE
Facility County: 54
Facility State: CA
Facility Zip: 932573620

E7 Target Property **BONANZA MOTORS INC** **HWTS** **S124876349**
101 W OLIVE AVE **N/A**
PORTERVILLE, CA 93257

Site 1 of 3 in cluster E

Actual: 457 ft.
Focus Map: 12

HWTS:
Name: BONANZA MOTORS INC
Address: 101 W OLIVE AVE
Address 2: Not reported
City,State,Zip: PORTERVILLE, CA 932573531
EPA ID: CAL000342349
Inactive Date: 06/30/2010
Create Date: 04/17/2009
Last Act Date: 10/04/2011
Mailing Name: Not reported
Mailing Address: 101 W OLIVE AVE
Mailing Address 2: Not reported
Mailing City,State,Zip: PORTERVILLE, CA 932573531
Owner Name: BONANZA MOTORS INC
Owner Address: 101 W OLIVE AVE
Owner Address 2: Not reported
Owner City,State,Zip: PORTERVILLE, CA 932573531
Contact Name: JENKS CANERDAY OWNER
Contact Address: 101 W OLIVE AVE
Contact Address 2: Not reported
City,State,Zip: PORTERVILLE, CA 932573531

NAICS:
EPA ID: CAL000342349
Create Date: 2009-04-17 08:00:12
NAICS Code: 44111
NAICS Description: New Car Dealers
Issued EPA ID Date: 2009-04-17 08:00:12

BONANZA MOTORS INC (Continued) **S124876349**

Inactive Date:	2010-06-30 00:00:00
Facility Name:	BONANZA MOTORS INC
Facility Address:	101 W OLIVE AVE
Facility Address 2:	Not reported
Facility City:	PORTERVILLE
Facility County:	54
Facility State:	CA
Facility Zip:	932573531

F8
Target Property

GIN AND ROBERT DAY
1234 S MAIN ST
PORTERVILLE, CA 93257

HAZNET **S112841979**
HWTS **N/A**

Site 1 of 9 in cluster F

Actual: 460 ft.

Focus Map: 14

HAZNET:

Name:	GIN AND ROBERT DAY
Address:	1234 S MAIN ST
Address 2:	Not reported
City,State,Zip:	PORTERVILLE, CA 932570000
Contact:	CECIL ROBERTS
Telephone:	2096865374
Mailing Name:	Not reported
Mailing Address:	378 E WILSON AVE
Year:	1997
Gepaid:	CAC000741504
TSD EPA ID:	CAT080013352
CA Waste Code:	223 - Unspecified oil-containing waste
Disposal Method:	R01 - Recycler
Tons:	0.834

Additional Info:

Year:	1997
Gen EPA ID:	CAC000741504
Shipment Date:	19970521
Creation Date:	9/12/1997 0:00:00
Receipt Date:	19970529
Manifest ID:	96417347
Trans EPA ID:	CAD980673842
Trans Name:	Not reported
Trans 2 EPA ID:	CAD028277036
Trans 2 Name:	Not reported
TSDF EPA ID:	CAT080013352
Trans Name:	Not reported
TSDF Alt EPA ID:	Not reported
TSDF Alt Name:	Not reported
CA Waste Code:	223 - Unspecified oil-containing waste
RCRA Code:	Not reported
Disposal Method:	R01 - Recycler
Quantity Tons:	0.834
Waste Quantity:	200
Quantity Unit:	G
Additional Code 1:	Not reported

GIN AND ROBERT DAY (Continued) **S112841979**

Additional Code 2:	Not reported
Additional Code 3:	Not reported
Additional Code 4:	Not reported
Additional Code 5:	Not reported

HWTS:

Name:	GIN AND ROBERT DAY
Address:	1234 S MAIN ST
Address 2:	Not reported
City,State,Zip:	PORTERVILLE, CA 932570000
EPA ID:	CAC000741504
Inactive Date:	10/25/2000
Create Date:	05/20/1997
Last Act Date:	10/25/2000
Mailing Name:	Not reported
Mailing Address:	378 E WILSON AVE
Mailing Address 2:	Not reported
Mailing City,State,Zip:	TULARE, CA 932740000
Owner Name:	GIN AND ROBERT DAY
Owner Address:	378 E WILSON AVE
Owner Address 2:	Not reported
Owner City,State,Zip:	TULARE, CA 932740000
Contact Name:	CECIL ROBERTS
Contact Address:	378 E WILSON AVE
Contact Address 2:	Not reported
City,State,Zip:	TULARE, CA 932740000

F9 **WHITES CHEVRON SERVICE** **SWEEPS UST** **S101596064**
Target **1248 S MAIN** **CA FID UST** **N/A**
Property **PORTERVILLE, CA 93257**

Site 2 of 9 in cluster F

Actual: 460 ft.

Focus Map: 14

SWEEPS UST:

Name:	WHITES CHEVRON SERVICE
Address:	1248 S MAIN
City:	PORTERVILLE
Status:	Active
Comp Number:	98
Number:	9
Board Of Equalization:	44-029479
Referral Date:	04-20-88
Action Date:	Not reported
Created Date:	02-29-88
Owner Tank Id:	1
SWRCB Tank Id:	54-000-000098-000001
Tank Status:	A
Capacity:	10000
Active Date:	04-20-88
Tank Use:	M.V. FUEL
STG:	P
Content:	UNKNOWN
Number Of Tanks:	5

Name:	WHITES CHEVRON SERVICE
Address:	1248 S MAIN
City:	PORTERVILLE

WHITES CHEVRON SERVICE (Continued) **S101596064**

Status:	Active
Comp Number:	98
Number:	9
Board Of Equalization:	44-029479
Referral Date:	04-20-88
Action Date:	Not reported
Created Date:	02-29-88
Owner Tank Id:	2
SWRCB Tank Id:	54-000-000098-000002
Tank Status:	A
Capacity:	10000
Active Date:	04-20-88
Tank Use:	M.V. FUEL
STG:	P
Content:	UNKNOWN
Number Of Tanks:	Not reported

Name:	WHITES CHEVRON SERVICE
Address:	1248 S MAIN
City:	PORTERVILLE
Status:	Active
Comp Number:	98
Number:	9
Board Of Equalization:	44-029479
Referral Date:	04-20-88
Action Date:	Not reported
Created Date:	02-29-88
Owner Tank Id:	Not reported
SWRCB Tank Id:	54-000-000098-000003
Tank Status:	A
Capacity:	2000
Active Date:	04-20-88
Tank Use:	M.V. FUEL
STG:	P
Content:	UNKNOWN
Number Of Tanks:	Not reported

Name:	WHITES CHEVRON SERVICE
Address:	1248 S MAIN
City:	PORTERVILLE
Status:	Active
Comp Number:	98
Number:	9
Board Of Equalization:	44-029479
Referral Date:	04-20-88
Action Date:	Not reported
Created Date:	02-29-88
Owner Tank Id:	4
SWRCB Tank Id:	54-000-000098-000004
Tank Status:	A
Capacity:	8000
Active Date:	04-20-88
Tank Use:	M.V. FUEL
STG:	P
Content:	UNKNOWN
Number Of Tanks:	Not reported

WHITES CHEVRON SERVICE (Continued) **S101596064**

Name:	WHITES CHEVRON SERVICE
Address:	1248 S MAIN
City:	PORTERVILLE
Status:	Active
Comp Number:	98
Number:	9
Board Of Equalization:	44-029479
Referral Date:	04-20-88
Action Date:	Not reported
Created Date:	02-29-88
Owner Tank Id:	5
SWRCB Tank Id:	54-000-000098-000005
Tank Status:	A
Capacity:	8000
Active Date:	04-20-88
Tank Use:	M.V. FUEL
STG:	P
Content:	UNKNOWN
Number Of Tanks:	Not reported

CA FID UST:

Facility ID:	54002006
Regulated By:	UTNKA
Regulated ID:	Not reported
Cortese Code:	Not reported
SIC Code:	Not reported
Facility Phone:	2097842646
Mail To:	Not reported
Mailing Address:	1248 S MAIN
Mailing Address 2:	Not reported
Mailing City,St,Zip:	PORTERVILLE 93257
Contact:	Not reported
Contact Phone:	Not reported
DUNs Number:	Not reported
NPDES Number:	Not reported
EPA ID:	Not reported
Comments:	Not reported
Status:	Active

F10 **BOBS PETRO PRODUCTS INC** **EDR Hist Auto** **1020850862**
Target **1248 S MAIN ST** **N/A**
Property **PORTERVILLE, CA 93257**

Site 3 of 9 in cluster F

Actual: EDR Hist Auto
460 ft.

Focus Map:
14

Year:	Name:	Type:
1969	SCRUGGS NORMAN D	Gasoline Service Stations
1970	SCRUGGS NORMAN D	Gasoline Service Stations
1972	GENES TEXACO SERVICE	Gasoline Service Stations
1973	GENES TEXACO SERVICE	Gasoline Service Stations
1974	GENES TEXACO SERVICE	Gasoline Service Stations
1975	GENES TEXACO SERVICE	Gasoline Service Stations
1976	GENES TEXACO SERVICE	Gasoline Service Stations
1987	BOB PETRO CHEVRON	Gasoline Service Stations
1988	BOB PETRO CHEVRON	Gasoline Service Stations

BOBS PETRO PRODUCTS INC (Continued) **1020850862**

1989	BOB PETRO CHEVRON	Gasoline Service Stations
1990	BOBS PETRO PRODUCTS INC	Gasoline Service Stations
1991	BOBS PETRO PRODUCTS INC	Gasoline Service Stations
1992	BOBS PETRO PRODUCTS INC	Gasoline Service Stations
1993	BOBS PETRO PRODUCTS INC	Gasoline Service Stations
1994	BOBS PETRO PRODUCTS INC	Gasoline Service Stations
1995	BOBS PETRO PRODUCTS INC	Gasoline Service Stations
1996	BOBS PETRO PRODUCTS INC	Gasoline Service Stations
1996	WALLINES SIERRA SERVICE	Gasoline Service Stations
1997	CASTILLOS FILLING STATION	Gasoline Service Stations
1998	PAGGIS SERVICE STATION	Gasoline Service Stations
2000	VAL-E-GAS	Gasoline Service Stations

F11 **VAL-E-GAS FILLING STATION** **CUPA Listings** **S120052603**
Target **1248 S MAIN ST** **N/A**
Property **PORTERVILLE, CA 93257**

Site 4 of 9 in cluster F

Actual:
460 ft.

Focus Map:
14

CUPA TULARE:

Name:	VAL-E-GAS FILLING STATION
Address:	1248 S MAIN ST
City,State,Zip:	PORTERVILLE, CA 932575903
CERS ID:	Not reported
Facility ID:	FA1000098
APN:	270-160-014
Latitude:	Not reported
Longitude:	Not reported
PE:	2280
TB Fin Fees Description:	UST FACILITY
Current Status:	2
CD Fin billing Status Description:	Inactive, non-billable

F12 **EUGENIO GARCIA** **HWTS** **S124593478**
Target **1248 S MAIN ST** **N/A**
Property **PORTERVILLE, CA 93257**

Site 5 of 9 in cluster F

Actual:
460 ft.

Focus Map:
14

HWTS:

Name:	EUGENIO GARCIA
Address:	1248 S MAIN ST
Address 2:	Not reported
City,State,Zip:	PORTERVILLE, CA 932575903
EPA ID:	CAC002619077
Inactive Date:	01/14/2008
Create Date:	07/17/2007
Last Act Date:	01/15/2008
Mailing Name:	Not reported
Mailing Address:	1248 S MAIN ST
Mailing Address 2:	Not reported
Mailing City,State,Zip:	PORTERVILLE, CA 932575903
Owner Name:	EUGENIO GARCIA
Owner Address:	1248 S MAIN ST
Owner Address 2:	Not reported
Owner City,State,Zip:	PORTERVILLE, CA 932575903

EUGENIO GARCIA (Continued) **S124593478**

Contact Name:	LAURA GARCIA/WIFE
Contact Address:	1248 S MAIN ST
Contact Address 2:	Not reported
City,State,Zip:	PORTERVILLE, CA 932575903

F13 Target Property **BOBS PERNO PRODUCTS** **HIST UST** **U001582297**
1248 SO MAIN ST **N/A**
PORTERVILLE, CA 93257

Site 6 of 9 in cluster F

Actual: 460 ft.

Focus Map: 14

HIST UST:

Name:	BOBS PERNO PRODUCTS
Address:	1248 SO MAIN ST
City,State,Zip:	PORTERVILLE, CA 93257
File Number:	0002C0F0
URL:	http://geotracker.waterboards.ca.gov/ustpdfs/pdf/0002C0F0.pdf
Region:	STATE
Facility ID:	00000054935
Facility Type:	Gas Station
Other Type:	Not reported
Contact Name:	BOB TAYLOR
Telephone:	2097842184
Owner Name:	WAYNE WHITE; DON WHITE; JANET
Owner Address:	1204 SO. MAIN
Owner City,St,Zip:	PORTERVILLE, CA 93257
Total Tanks:	0003
Tank Num:	001
Container Num:	1
Year Installed:	1972
Tank Capacity:	00001000
Tank Used for:	PRODUCT
Type of Fuel:	DIESEL
Container Construction Thickness:	10
Leak Detection:	Stock Inventor
Tank Num:	002
Container Num:	2
Year Installed:	1972
Tank Capacity:	00010000
Tank Used for:	PRODUCT
Type of Fuel:	UNLEADED
Container Construction Thickness:	Not reported
Leak Detection:	Stock Inventor
Tank Num:	003
Container Num:	3
Year Installed:	1972
Tank Capacity:	00010000
Tank Used for:	PRODUCT
Type of Fuel:	REGULAR
Container Construction Thickness:	Not reported
Leak Detection:	Stock Inventor

Click here for Geo Tracker PDF:

F14 Target Property | **HEATHER MCNABB**
1248 S MAIN ST
PORTERVILLE, CA 93257 | **HWTS** | **S124574360**
N/A

Site 7 of 9 in cluster F

Actual: 460 ft.

Focus Map: 14

HWTS:

Name:	HEATHER MCNABB
Address:	1248 S MAIN ST
Address 2:	Not reported
City,State,Zip:	PORTERVILLE, CA 93257
EPA ID:	CAC002562164
Inactive Date:	08/24/2003
Create Date:	02/24/2003
Last Act Date:	02/24/2003
Mailing Name:	Not reported
Mailing Address:	702 ANGELUS PLACE
Mailing Address 2:	Not reported
Mailing City,State,Zip:	VENICE, CA 90291
Owner Name:	HEATHER MCNABB
Owner Address:	702 ANGELUS PLACE
Owner Address 2:	Not reported
Owner City,State,Zip:	VENICE, CA 90291
Contact Name:	HEATHER MCNABB
Contact Address:	702 ANGELUS PLACE
Contact Address 2:	Not reported
City,State,Zip:	VENICE, CA 90291

---

15 Target Property | **RITA GUTIEREZ**
1991 S MAIN ST
PORTERVILLE, CA 93257 | **HWTS** | **S124574830**
N/A

Actual: 478 ft.

Focus Map: 16

HWTS:

Name:	RITA GUTIEREZ
Address:	1991 S MAIN ST
Address 2:	Not reported
City,State,Zip:	PORTERVILLE, CA 93257
EPA ID:	CAC002563490
Inactive Date:	09/24/2003
Create Date:	03/27/2003
Last Act Date:	03/27/2003
Mailing Name:	Not reported
Mailing Address:	709 N MIRAGE AVE
Mailing Address 2:	Not reported
Mailing City,State,Zip:	LINSAY, CA 93247
Owner Name:	RITA GUTIEREZ
Owner Address:	709 N MIRAGE AVE
Owner Address 2:	Not reported
Owner City,State,Zip:	LINSAY, CA 93247
Contact Name:	RITA GUTIEREZ
Contact Address:	709 N MIRAGE AVE
Contact Address 2:	Not reported
City,State,Zip:	LINSAY, CA 93247

G16 East < 1/8 0.012 mi. 62 ft. | **E.D. DINKENS & SON MOBIL BULK PLANT**
720 MAIN S
PORTERVILLE, CA 93257
Site 1 of 6 in cluster G | **LUST CERS** | **S105035143 N/A**

Actual: 457 ft.

Focus Map: 12

LUST REG 5:

Name:	E.D. DINKENS & SON MOBIL BULK PLANT
Address:	720 MAIN S
City:	PORTERVILLE
Region:	5
Status:	Case Closed
Case Number:	5T54000153
Case Type:	Drinking Water Aquifer affected
Substance:	REGULR GASOLINE
Staff Initials:	DAM
Lead Agency:	Regional
Program:	LUST
MTBE Code:	1

LUST:

Name:	E.D. DINKENS & SON MOBIL BULK PLANT
Address:	720 MAIN S
City,State,Zip:	PORTERVILLE, CA 93257
Lead Agency:	CENTRAL VALLEY RWQCB (REGION 5F)
Case Type:	LUST Cleanup Site
Geo Track:	http://geotracker.waterboards.ca.gov/profile_report.asp?global_id=T0610700153
Global Id:	T0610700153
Latitude:	36.052845
Longitude:	-119.016776
Status:	Completed - Case Closed
Status Date:	12/06/1999
Case Worker:	Not reported
RB Case Number:	5T54000153
Local Agency:	TULARE COUNTY
File Location:	Not reported
Local Case Number:	549
Potential Media Affect:	Aquifer used for drinking water supply
Potential Contaminants of Concern:	Gasoline
Site History:	Not reported

LUST:

Global Id:	T0610700153
Contact Type:	Local Agency Caseworker
Contact Name:	JOEL MARTENS
Organization Name:	TULARE COUNTY
Address:	5957 So. Mooney Blvd
City:	Visalia
Email:	jmartens@tularehhsa.org
Phone Number:	5596247419

LUST:

Global Id:	T0610700153
Action Type:	Other
Date:	06/05/1989
Action:	Leak Reported
Global Id:	T0610700153
Action Type:	Other

E.D. DINKENS & SON MOBIL BULK PLANT (Continued) **S105035143**

Date: 04/01/1989
Action: Leak Discovery

Global Id: T0610700153
Action Type: Other
Date: 05/16/1989
Action: Leak Stopped

LUST:
Global Id: T0610700153
Status: Open - Case Begin Date
Status Date: 04/01/1989

Global Id: T0610700153
Status: Open - Site Assessment
Status Date: 05/18/1989

Global Id: T0610700153
Status: Open - Site Assessment
Status Date: 12/04/1990

Global Id: T0610700153
Status: Open - Site Assessment
Status Date: 05/22/1991

Global Id: T0610700153
Status: Open - Remediation
Status Date: 03/16/1994

Global Id: T0610700153
Status: Completed - Case Closed
Status Date: 12/06/1999

CERS:
Name: E.D. DINKENS & SON MOBIL BULK PLANT
Address: 720 MAIN S
City,State,Zip: PORTERVILLE, CA 93257
Site ID: 239871
CERS ID: T0610700153
CERS Description: Leaking Underground Storage Tank Cleanup Site

Affiliation:
Affiliation Type Desc: Local Agency Caseworker
Entity Name: JOEL MARTENS - TULARE COUNTY
Entity Title: Not reported
Affiliation Address: 5957 So. Mooney Blvd
Affiliation City: Visalia
Affiliation State: CA
Affiliation Country: Not reported
Affiliation Zip: Not reported
Affiliation Phone: 5596247419

G17 **MCCAULLEY'S TROPHY SHOP** **LUST** **S101305392**
East **744 MAIN** **HIST CORTESE** **N/A**
< 1/8 **PORTERVILLE, CA 93257**
0.012 mi.
63 ft. **Site 2 of 6 in cluster G**

Actual:
457 ft.

Focus Map:
12

LUST REG 5:

Name:	MCCAULLEY'S TROPHY SHOP
Address:	744 MAIN S
City:	PORTERVILLE
Region:	5
Status:	Case Closed
Case Number:	5T54000139
Case Type:	Drinking Water Aquifer affected
Substance:	GASOLINE
Staff Initials:	DAM
Lead Agency:	Regional
Program:	LUST
MTBE Code:	3

LUST:

Name:	MCCAULLEY'S TROPHY SHOP
Address:	744 MAIN S
City,State,Zip:	PORTERVILLE, CA 93257
Lead Agency:	CENTRAL VALLEY RWQCB (REGION 5F)
Case Type:	LUST Cleanup Site
Geo Track:	http://geotracker.waterboards.ca.gov/profile_report.asp?global_id=T0610700139
Global Id:	T0610700139
Latitude:	36.052427
Longitude:	-119.016818
Status:	Completed - Case Closed
Status Date:	01/06/2000
Case Worker:	Not reported
RB Case Number:	5T54000139
Local Agency:	TULARE COUNTY
File Location:	Not reported
Local Case Number:	Not reported
Potential Media Affect:	Aquifer used for drinking water supply
Potential Contaminants of Concern:	Gasoline
Site History:	Not reported

LUST:

Global Id:	T0610700139
Contact Type:	Local Agency Caseworker
Contact Name:	JOEL MARTENS
Organization Name:	TULARE COUNTY
Address:	5957 So. Mooney Blvd
City:	Visalia
Email:	jmartens@tularehhsa.org
Phone Number:	5596247419

LUST:

Global Id:	T0610700139
Action Type:	Other
Date:	02/16/1990
Action:	Leak Reported
Global Id:	T0610700139
Action Type:	Other

MCCAULLEY'S TROPHY SHOP (Continued) **S101305392**

Date: 12/08/1988
Action: Leak Discovery

LUST:
Global Id: T0610700139
Status: Open - Case Begin Date
Status Date: 12/08/1988

Global Id: T0610700139
Status: Open - Site Assessment
Status Date: 06/20/1989

Global Id: T0610700139
Status: Completed - Case Closed
Status Date: 01/06/2000

HIST CORTESE:
edr_fname: MCCAULLEY'S TROPHY SHOP
edr_fadd1: 744 MAIN
City,State,Zip: PORTERVILLE, CA 93257
Region: CORTESE
Facility County Code: 54
Reg By: LTNKA
Reg Id: 5T54000139

H18 **MILINICH BODY WORKS** **CUPA Listings** **S120051938**
ENE **631 N SUNNYSIDE ST** **HAZNET** **N/A**
< 1/8 **PORTERVILLE, CA 93257** **HWTS**
0.013 mi.
71 ft. **Site 1 of 8 in cluster H**

Actual:
448 ft.

Focus Map:
10

CUPA TULARE:
Name: MILINICH BODY WORKS
Address: 631 N SUNNYSIDE ST
City,State,Zip: PORTERVILLE, CA 93257-2370
CERS ID: 10611604
Facility ID: FA0010049
APN: 252-140-011
Latitude: 36.07705876
Longitude: -119.01932602
PE: 2223
TB Fin Fees Description: HM - SMALL FACILITY - < 5 CHEMICALS
Current Status: 4
CD Fin billing Status Description: Active, exempt from billing

Name: MILINICH BODY WORKS
Address: 631 N SUNNYSIDE ST
City,State,Zip: PORTERVILLE, CA 93257-2370
CERS ID: 10611604
Facility ID: FA0010049
APN: 252-140-011
Latitude: 36.07705876
Longitude: -119.01932602
PE: 2254
TB Fin Fees Description: HW - SMALL GENERATOR
Current Status: 1

MILINICH BODY WORKS (Continued) **S120051938**

CD Fin billing Status Description: Active, billable

HAZNET:

Name:	MILINICH BODY WORKS
Address:	631 N SUNNYSIDE ST
Address 2:	Not reported
City,State,Zip:	PORTERVILLE, CA 932572370
Contact:	MIKE T MILINICH
Telephone:	5597848827
Mailing Name:	Not reported
Mailing Address:	631 N SUNNYSIDE ST
Year:	2017
Gepaid:	CAD983608316
TSD EPA ID:	CAD008252405
CA Waste Code:	214 - Unspecified solvent mixture
Disposal Method:	H061 - Fuel Blending Prior To Energy Recovery At Another Site
Tons:	0.108
Year:	2016
Gepaid:	CAD983608316
TSD EPA ID:	CAD008252405
CA Waste Code:	214 - Unspecified solvent mixture
Disposal Method:	H061 - Fuel Blending Prior To Energy Recovery At Another Site
Tons:	0.324
Year:	2008
Gepaid:	CAD983608316
TSD EPA ID:	CAT000613893
CA Waste Code:	-
Disposal Method:	H141 - Storage, Bulking, And/Or Transfer Off Site--No Treatment/Reovery (H010-H129) Or (H131-H135)
Tons:	Not reported
Year:	2008
Gepaid:	CAD983608316
TSD EPA ID:	CAT000613893
CA Waste Code:	212 - Oxygenated solvents (acetone, butanol, ethyl acetate, etc.)
Disposal Method:	-
Tons:	0.018
Year:	2008
Gepaid:	CAD983608316
TSD EPA ID:	CAT000613893
CA Waste Code:	212 - Oxygenated solvents (acetone, butanol, ethyl acetate, etc.)
Disposal Method:	H141 - Storage, Bulking, And/Or Transfer Off Site--No Treatment/Reovery (H010-H129) Or (H131-H135)
Tons:	0.2085
Year:	2007
Gepaid:	CAD983608316
TSD EPA ID:	CAT000613893
CA Waste Code:	212 - Oxygenated solvents (acetone, butanol, ethyl acetate, etc.)
Disposal Method:	H141 - Storage, Bulking, And/Or Transfer Off Site--No Treatment/Reovery (H010-H129) Or (H131-H135)
Tons:	0.4505

MILINICH BODY WORKS (Continued) **S120051938**

Year: 2007
Gepaid: CAD983608316
TSD EPA ID: CAT000613893
CA Waste Code: -
Disposal Method: H141 - Storage, Bulking, And/Or Transfer Off Site--No Treatment/Reovery (H010-H129) Or (H131-H135)
Tons: Not reported

Year: 2006
Gepaid: CAD983608316
TSD EPA ID: CAT000613893
CA Waste Code: 212 - Oxygenated solvents (acetone, butanol, ethyl acetate, etc.)
Disposal Method: H141 - Storage, Bulking, And/Or Transfer Off Site--No Treatment/Reovery (H010-H129) Or (H131-H135)
Tons: 0.2225

Year: 2006
Gepaid: CAD983608316
TSD EPA ID: CAT000613893
CA Waste Code: 212 - Oxygenated solvents (acetone, butanol, ethyl acetate, etc.)
Disposal Method: -
Tons: 0.0075

Year: 2006
Gepaid: CAD983608316
TSD EPA ID: CAT000613893
CA Waste Code: 212 - Oxygenated solvents (acetone, butanol, ethyl acetate, etc.)
Disposal Method: H01 - Transfer Station
Tons: 0.454

Click this hyperlink while viewing on your computer to access
14 additional CA HAZNET: record(s) in the EDR Site Report.

Additional Info:
Year: 1998
Gen EPA ID: CAD983608316

Shipment Date: 19980710
Creation Date: 9/3/1998 0:00:00
Receipt Date: 19980713
Manifest ID: 98176524
Trans EPA ID: ILD984908202
Trans Name: Not reported
Trans 2 EPA ID: Not reported
Trans 2 Name: Not reported
TSDF EPA ID: CAT000613893
Trans Name: Not reported
TSDF Alt EPA ID: Not reported
TSDF Alt Name: Not reported
CA Waste Code: 212 - Oxygenated solvents (acetone, butanol, ethyl acetate, etc.
RCRA Code: F005
Disposal Method: H01 - Transfer Station
Quantity Tons: 0.0405
Waste Quantity: 81
Quantity Unit: P
Additional Code 1: Not reported

MILINICH BODY WORKS (Continued) **S120051938**

Additional Code 2:	Not reported
Additional Code 3:	Not reported
Additional Code 4:	Not reported
Additional Code 5:	Not reported

Additional Info:

Year:	1993
Gen EPA ID:	CAD983608316
Shipment Date:	19931202
Creation Date:	9/14/1995 0:00:00
Receipt Date:	19931206
Manifest ID:	93032029
Trans EPA ID:	ILD984908202
Trans Name:	Not reported
Trans 2 EPA ID:	ILD984908202
Trans 2 Name:	Not reported
TSDF EPA ID:	CAT000613893
Trans Name:	Not reported
TSDF Alt EPA ID:	CAT000613893
TSDF Alt Name:	Not reported
CA Waste Code:	212 - Oxygenated solvents (acetone, butanol, ethyl acetate, etc.
RCRA Code:	F005
Disposal Method:	H01 - Transfer Station
Quantity Tons:	0.0615
Waste Quantity:	123
Quantity Unit:	P
Additional Code 1:	Not reported
Additional Code 2:	Not reported
Additional Code 3:	Not reported
Additional Code 4:	Not reported
Additional Code 5:	Not reported
Shipment Date:	19931108
Creation Date:	9/14/1995 0:00:00
Receipt Date:	19931111
Manifest ID:	93023626
Trans EPA ID:	ILD984908202
Trans Name:	Not reported
Trans 2 EPA ID:	ILD984908202
Trans 2 Name:	Not reported
TSDF EPA ID:	CAT000613893
Trans Name:	Not reported
TSDF Alt EPA ID:	CAT000613893
TSDF Alt Name:	Not reported
CA Waste Code:	212 - Oxygenated solvents (acetone, butanol, ethyl acetate, etc.
RCRA Code:	F005
Disposal Method:	H01 - Transfer Station
Quantity Tons:	0.0615
Waste Quantity:	123
Quantity Unit:	P
Additional Code 1:	Not reported
Additional Code 2:	Not reported
Additional Code 3:	Not reported
Additional Code 4:	Not reported
Additional Code 5:	Not reported

MILINICH BODY WORKS (Continued) **S120051938**

Shipment Date:	19930909
Creation Date:	9/12/1995 0:00:00
Receipt Date:	19930910
Manifest ID:	93036035
Trans EPA ID:	ILD984908202
Trans Name:	Not reported
Trans 2 EPA ID:	ILD984908202
Trans 2 Name:	Not reported
TSDF EPA ID:	CAT000613893
Trans Name:	Not reported
TSDF Alt EPA ID:	CAT000613893
TSDF Alt Name:	Not reported
CA Waste Code:	212 - Oxygenated solvents (acetone, butanol, ethyl acetate, etc.
RCRA Code:	F005
Disposal Method:	H01 - Transfer Station
Quantity Tons:	0.0615
Waste Quantity:	123
Quantity Unit:	P
Additional Code 1:	Not reported
Additional Code 2:	Not reported
Additional Code 3:	Not reported
Additional Code 4:	Not reported
Additional Code 5:	Not reported

Shipment Date:	19930812
Creation Date:	9/12/1995 0:00:00
Receipt Date:	19930816
Manifest ID:	93228500
Trans EPA ID:	ILD984908202
Trans Name:	Not reported
Trans 2 EPA ID:	ILD984908202
Trans 2 Name:	Not reported
TSDF EPA ID:	CAT000613893
Trans Name:	Not reported
TSDF Alt EPA ID:	CAT000613893
TSDF Alt Name:	Not reported
CA Waste Code:	212 - Oxygenated solvents (acetone, butanol, ethyl acetate, etc.
RCRA Code:	F005
Disposal Method:	H01 - Transfer Station
Quantity Tons:	0.123
Waste Quantity:	246
Quantity Unit:	P
Additional Code 1:	Not reported
Additional Code 2:	Not reported
Additional Code 3:	Not reported
Additional Code 4:	Not reported
Additional Code 5:	Not reported

Shipment Date:	19930616
Creation Date:	9/8/1995 0:00:00
Receipt Date:	19930618
Manifest ID:	92623996
Trans EPA ID:	ILD984908202
Trans Name:	Not reported
Trans 2 EPA ID:	ILD984908202
Trans 2 Name:	Not reported
TSDF EPA ID:	CAT000613893

MILINICH BODY WORKS (Continued) **S120051938**

Trans Name:	Not reported
TSDF Alt EPA ID:	CAT000613893
TSDF Alt Name:	Not reported
CA Waste Code:	212 - Oxygenated solvents (acetone, butanol, ethyl acetate, etc.
RCRA Code:	F005
Disposal Method:	H01 - Transfer Station
Quantity Tons:	0.075
Waste Quantity:	150
Quantity Unit:	P
Additional Code 1:	Not reported
Additional Code 2:	Not reported
Additional Code 3:	Not reported
Additional Code 4:	Not reported
Additional Code 5:	Not reported
Shipment Date:	19930421
Creation Date:	9/6/1995 0:00:00
Receipt Date:	19930423
Manifest ID:	92572943
Trans EPA ID:	ILD051060408
Trans Name:	Not reported
Trans 2 EPA ID:	ILD051060408
Trans 2 Name:	Not reported
TSDF EPA ID:	CAT000613893
Trans Name:	Not reported
TSDF Alt EPA ID:	Not reported
TSDF Alt Name:	Not reported
CA Waste Code:	212 - Oxygenated solvents (acetone, butanol, ethyl acetate, etc.
RCRA Code:	F005
Disposal Method:	H01 - Transfer Station
Quantity Tons:	0.0615
Waste Quantity:	123
Quantity Unit:	P
Additional Code 1:	Not reported
Additional Code 2:	Not reported
Additional Code 3:	Not reported
Additional Code 4:	Not reported
Additional Code 5:	Not reported
Shipment Date:	19930325
Creation Date:	9/6/1995 0:00:00
Receipt Date:	19930329
Manifest ID:	92537193
Trans EPA ID:	ILD051060408
Trans Name:	Not reported
Trans 2 EPA ID:	ILD051060408
Trans 2 Name:	Not reported
TSDF EPA ID:	CAT000613893
Trans Name:	Not reported
TSDF Alt EPA ID:	Not reported
TSDF Alt Name:	Not reported
CA Waste Code:	212 - Oxygenated solvents (acetone, butanol, ethyl acetate, etc.
RCRA Code:	F005
Disposal Method:	H01 - Transfer Station
Quantity Tons:	0.0615
Waste Quantity:	123
Quantity Unit:	P

MILINICH BODY WORKS (Continued) **S120051938**

Additional Code 1:	Not reported
Additional Code 2:	Not reported
Additional Code 3:	Not reported
Additional Code 4:	Not reported
Additional Code 5:	Not reported
Shipment Date:	19930225
Creation Date:	9/15/1995 0:00:00
Receipt Date:	19930301
Manifest ID:	92545267
Trans EPA ID:	ILD051060408
Trans Name:	Not reported
Trans 2 EPA ID:	ILD051060408
Trans 2 Name:	Not reported
TSDF EPA ID:	CAT000613893
Trans Name:	Not reported
TSDF Alt EPA ID:	CAT000613893
TSDF Alt Name:	Not reported
CA Waste Code:	212 - Oxygenated solvents (acetone, butanol, ethyl acetate, etc.
RCRA Code:	F005
Disposal Method:	H01 - Transfer Station
Quantity Tons:	0.2055
Waste Quantity:	411
Quantity Unit:	P
Additional Code 1:	Not reported
Additional Code 2:	Not reported
Additional Code 3:	Not reported
Additional Code 4:	Not reported
Additional Code 5:	Not reported
Shipment Date:	19930127
Creation Date:	9/6/1995 0:00:00
Receipt Date:	19930129
Manifest ID:	92385657
Trans EPA ID:	ILD051060408
Trans Name:	Not reported
Trans 2 EPA ID:	Not reported
Trans 2 Name:	Not reported
TSDF EPA ID:	CAT000613893
Trans Name:	Not reported
TSDF Alt EPA ID:	Not reported
TSDF Alt Name:	Not reported
CA Waste Code:	212 - Oxygenated solvents (acetone, butanol, ethyl acetate, etc.
RCRA Code:	Not reported
Disposal Method:	H01 - Transfer Station
Quantity Tons:	0.0615
Waste Quantity:	123
Quantity Unit:	P
Additional Code 1:	Not reported
Additional Code 2:	Not reported
Additional Code 3:	Not reported
Additional Code 4:	Not reported
Additional Code 5:	Not reported

Additional Info:

Year:	1996
Gen EPA ID:	CAD983608316

MILINICH BODY WORKS (Continued) **S120051938**

Shipment Date:	19961121
Creation Date:	5/20/1997 0:00:00
Receipt Date:	19961125
Manifest ID:	96461407
Trans EPA ID:	ILD984908202
Trans Name:	Not reported
Trans 2 EPA ID:	ILD984908202
Trans 2 Name:	Not reported
TSDF EPA ID:	CAT000613893
Trans Name:	Not reported
TSDF Alt EPA ID:	Not reported
TSDF Alt Name:	Not reported
CA Waste Code:	212 - Oxygenated solvents (acetone, butanol, ethyl acetate, etc.
RCRA Code:	F005
Disposal Method:	H01 - Transfer Station
Quantity Tons:	0.054
Waste Quantity:	108
Quantity Unit:	P
Additional Code 1:	Not reported
Additional Code 2:	Not reported
Additional Code 3:	Not reported
Additional Code 4:	Not reported
Additional Code 5:	Not reported

Shipment Date:	19961121
Creation Date:	5/20/1997 0:00:00
Receipt Date:	19961125
Manifest ID:	96461407
Trans EPA ID:	ILD984908202
Trans Name:	Not reported
Trans 2 EPA ID:	ILD984908202
Trans 2 Name:	Not reported
TSDF EPA ID:	CAT000613893
Trans Name:	Not reported
TSDF Alt EPA ID:	Not reported
TSDF Alt Name:	Not reported
CA Waste Code:	212 - Oxygenated solvents (acetone, butanol, ethyl acetate, etc.
RCRA Code:	F005
Disposal Method:	H01 - Transfer Station
Quantity Tons:	0.0135
Waste Quantity:	27
Quantity Unit:	P
Additional Code 1:	Not reported
Additional Code 2:	Not reported
Additional Code 3:	Not reported
Additional Code 4:	Not reported
Additional Code 5:	Not reported

Shipment Date:	19961024
Creation Date:	5/21/1997 0:00:00
Receipt Date:	19961028
Manifest ID:	96490268
Trans EPA ID:	ILD984908202
Trans Name:	Not reported
Trans 2 EPA ID:	ILD984908202
Trans 2 Name:	Not reported
TSDF EPA ID:	CAT000613893

MILINICH BODY WORKS (Continued) **S120051938**

Trans Name:	Not reported
TSDF Alt EPA ID:	Not reported
TSDF Alt Name:	Not reported
CA Waste Code:	212 - Oxygenated solvents (acetone, butanol, ethyl acetate, etc.
RCRA Code:	F005
Disposal Method:	H01 - Transfer Station
Quantity Tons:	0.0405
Waste Quantity:	81
Quantity Unit:	P
Additional Code 1:	Not reported
Additional Code 2:	Not reported
Additional Code 3:	Not reported
Additional Code 4:	Not reported
Additional Code 5:	Not reported
Shipment Date:	19961024
Creation Date:	5/21/1997 0:00:00
Receipt Date:	19961028
Manifest ID:	96490268
Trans EPA ID:	ILD984908202
Trans Name:	Not reported
Trans 2 EPA ID:	ILD984908202
Trans 2 Name:	Not reported
TSDF EPA ID:	CAT000613893
Trans Name:	Not reported
TSDF Alt EPA ID:	Not reported
TSDF Alt Name:	Not reported
CA Waste Code:	212 - Oxygenated solvents (acetone, butanol, ethyl acetate, etc.
RCRA Code:	F005
Disposal Method:	H01 - Transfer Station
Quantity Tons:	0.054
Waste Quantity:	108
Quantity Unit:	P
Additional Code 1:	Not reported
Additional Code 2:	Not reported
Additional Code 3:	Not reported
Additional Code 4:	Not reported
Additional Code 5:	Not reported
Shipment Date:	19960829
Creation Date:	5/30/1997 0:00:00
Receipt Date:	19960904
Manifest ID:	96505141
Trans EPA ID:	ILD984908202
Trans Name:	Not reported
Trans 2 EPA ID:	ILD984908202
Trans 2 Name:	Not reported
TSDF EPA ID:	CAT000613893
Trans Name:	Not reported
TSDF Alt EPA ID:	Not reported
TSDF Alt Name:	Not reported
CA Waste Code:	212 - Oxygenated solvents (acetone, butanol, ethyl acetate, etc.
RCRA Code:	F005
Disposal Method:	H01 - Transfer Station
Quantity Tons:	0.0135
Waste Quantity:	27
Quantity Unit:	P

MILINICH BODY WORKS (Continued) **S120051938**

Additional Code 1:	Not reported
Additional Code 2:	Not reported
Additional Code 3:	Not reported
Additional Code 4:	Not reported
Additional Code 5:	Not reported
Shipment Date:	19960829
Creation Date:	5/30/1997 0:00:00
Receipt Date:	19960904
Manifest ID:	96505141
Trans EPA ID:	ILD984908202
Trans Name:	Not reported
Trans 2 EPA ID:	ILD984908202
Trans 2 Name:	Not reported
TSDF EPA ID:	CAT000613893
Trans Name:	Not reported
TSDF Alt EPA ID:	Not reported
TSDF Alt Name:	Not reported
CA Waste Code:	212 - Oxygenated solvents (acetone, butanol, ethyl acetate, etc.
RCRA Code:	F005
Disposal Method:	H01 - Transfer Station
Quantity Tons:	0.054
Waste Quantity:	108
Quantity Unit:	P
Additional Code 1:	Not reported
Additional Code 2:	Not reported
Additional Code 3:	Not reported
Additional Code 4:	Not reported
Additional Code 5:	Not reported
Shipment Date:	19960709
Creation Date:	5/30/1997 0:00:00
Receipt Date:	19960712
Manifest ID:	96102088
Trans EPA ID:	ILD984908202
Trans Name:	Not reported
Trans 2 EPA ID:	ILD984908202
Trans 2 Name:	Not reported
TSDF EPA ID:	CAT000613893
Trans Name:	Not reported
TSDF Alt EPA ID:	Not reported
TSDF Alt Name:	Not reported
CA Waste Code:	212 - Oxygenated solvents (acetone, butanol, ethyl acetate, etc.
RCRA Code:	F005
Disposal Method:	H01 - Transfer Station
Quantity Tons:	0.054
Waste Quantity:	108
Quantity Unit:	P
Additional Code 1:	Not reported
Additional Code 2:	Not reported
Additional Code 3:	Not reported
Additional Code 4:	Not reported
Additional Code 5:	Not reported
Shipment Date:	19960709
Creation Date:	5/30/1997 0:00:00
Receipt Date:	19960712

MILINICH BODY WORKS (Continued) **S120051938**

Manifest ID:	96102088
Trans EPA ID:	ILD984908202
Trans Name:	Not reported
Trans 2 EPA ID:	ILD984908202
Trans 2 Name:	Not reported
TSDF EPA ID:	CAT000613893
Trans Name:	Not reported
TSDF Alt EPA ID:	Not reported
TSDF Alt Name:	Not reported
CA Waste Code:	212 - Oxygenated solvents (acetone, butanol, ethyl acetate, etc.
RCRA Code:	F005
Disposal Method:	H01 - Transfer Station
Quantity Tons:	0.027
Waste Quantity:	54
Quantity Unit:	P
Additional Code 1:	Not reported
Additional Code 2:	Not reported
Additional Code 3:	Not reported
Additional Code 4:	Not reported
Additional Code 5:	Not reported
Shipment Date:	19960515
Creation Date:	6/26/1997 0:00:00
Receipt Date:	19960520
Manifest ID:	96166968
Trans EPA ID:	ILD984908202
Trans Name:	Not reported
Trans 2 EPA ID:	ILD984908202
Trans 2 Name:	Not reported
TSDF EPA ID:	CAT000613893
Trans Name:	Not reported
TSDF Alt EPA ID:	Not reported
TSDF Alt Name:	Not reported
CA Waste Code:	212 - Oxygenated solvents (acetone, butanol, ethyl acetate, etc.
RCRA Code:	F005
Disposal Method:	H01 - Transfer Station
Quantity Tons:	0.027
Waste Quantity:	54
Quantity Unit:	P
Additional Code 1:	Not reported
Additional Code 2:	Not reported
Additional Code 3:	Not reported
Additional Code 4:	Not reported
Additional Code 5:	Not reported
Shipment Date:	19960515
Creation Date:	6/26/1997 0:00:00
Receipt Date:	19960520
Manifest ID:	96166968
Trans EPA ID:	ILD984908202
Trans Name:	Not reported
Trans 2 EPA ID:	ILD984908202
Trans 2 Name:	Not reported
TSDF EPA ID:	CAT000613893
Trans Name:	Not reported
TSDF Alt EPA ID:	Not reported
TSDF Alt Name:	Not reported

MILINICH BODY WORKS (Continued) **S120051938**

CA Waste Code:	212 - Oxygenated solvents (acetone, butanol, ethyl acetate, etc.
RCRA Code:	F005
Disposal Method:	H01 - Transfer Station
Quantity Tons:	0.054
Waste Quantity:	108
Quantity Unit:	P
Additional Code 1:	Not reported
Additional Code 2:	Not reported
Additional Code 3:	Not reported
Additional Code 4:	Not reported
Additional Code 5:	Not reported

Additional Info:

Year:	2005
Gen EPA ID:	CAD983608316
Shipment Date:	20051213
Creation Date:	3/16/2006 18:30:37
Receipt Date:	20051221
Manifest ID:	24605704
Trans EPA ID:	TXR000050930
Trans Name:	SAFETY-KLEEN SYSTEMS INC
Trans 2 EPA ID:	Not reported
Trans 2 Name:	Not reported
TSDF EPA ID:	CAT000613893
Trans Name:	SAFETY-KLEEN SYSTEMS INC
TSDF Alt EPA ID:	CAT000613893
TSDF Alt Name:	Not reported
CA Waste Code:	212 - Oxygenated solvents (acetone, butanol, ethyl acetate, etc.
RCRA Code:	F005
Disposal Method:	H01 - Transfer Station
Quantity Tons:	0.015
Waste Quantity:	30
Quantity Unit:	P
Additional Code 1:	Not reported
Additional Code 2:	Not reported
Additional Code 3:	Not reported
Additional Code 4:	Not reported
Additional Code 5:	Not reported
Shipment Date:	20051115
Creation Date:	1/2/2007 18:30:20
Receipt Date:	20051122
Manifest ID:	24743515
Trans EPA ID:	TXR000050930
Trans Name:	SAFETY-KLEEN SYSTEMS INC
Trans 2 EPA ID:	Not reported
Trans 2 Name:	Not reported
TSDF EPA ID:	CAT000613893
Trans Name:	SAFETY-KLEEN SYSTEMS INC
TSDF Alt EPA ID:	CAT000613893
TSDF Alt Name:	Not reported
CA Waste Code:	212 - Oxygenated solvents (acetone, butanol, ethyl acetate, etc.
RCRA Code:	F005
Disposal Method:	H01 - Transfer Station
Quantity Tons:	0.015
Waste Quantity:	30

MILINICH BODY WORKS (Continued) **S120051938**

Quantity Unit:	P
Additional Code 1:	Not reported
Additional Code 2:	Not reported
Additional Code 3:	Not reported
Additional Code 4:	Not reported
Additional Code 5:	Not reported
Shipment Date:	20051018
Creation Date:	6/22/2006 18:31:22
Receipt Date:	20051024
Manifest ID:	24740909
Trans EPA ID:	TXR000050930
Trans Name:	SAFETY-KLEEN SYSTEMS INC
Trans 2 EPA ID:	Not reported
Trans 2 Name:	Not reported
TSDF EPA ID:	CAT000613893
Trans Name:	SAFETY-KLEEN SYSTEMS INC
TSDF Alt EPA ID:	CAT000613893
TSDF Alt Name:	Not reported
CA Waste Code:	212 - Oxygenated solvents (acetone, butanol, ethyl acetate, etc.
RCRA Code:	F005
Disposal Method:	H01 - Transfer Station
Quantity Tons:	0.01
Waste Quantity:	20
Quantity Unit:	P
Additional Code 1:	Not reported
Additional Code 2:	Not reported
Additional Code 3:	Not reported
Additional Code 4:	Not reported
Additional Code 5:	Not reported
Shipment Date:	20051018
Creation Date:	6/22/2006 18:31:22
Receipt Date:	20051024
Manifest ID:	24740909
Trans EPA ID:	TXR000050930
Trans Name:	SAFETY-KLEEN SYSTEMS INC
Trans 2 EPA ID:	Not reported
Trans 2 Name:	Not reported
TSDF EPA ID:	CAT000613893
Trans Name:	SAFETY-KLEEN SYSTEMS INC
TSDF Alt EPA ID:	CAT000613893
TSDF Alt Name:	Not reported
CA Waste Code:	212 - Oxygenated solvents (acetone, butanol, ethyl acetate, etc.
RCRA Code:	F005
Disposal Method:	H01 - Transfer Station
Quantity Tons:	0.1
Waste Quantity:	200
Quantity Unit:	P
Additional Code 1:	Not reported
Additional Code 2:	Not reported
Additional Code 3:	Not reported
Additional Code 4:	Not reported
Additional Code 5:	Not reported
Shipment Date:	20050920
Creation Date:	8/23/2006 18:32:59

MILINICH BODY WORKS (Continued) **S120051938**

Receipt Date:	20050927
Manifest ID:	24739707
Trans EPA ID:	TXR000050930
Trans Name:	SAFETY-KLEEN SYSTEMS INC
Trans 2 EPA ID:	Not reported
Trans 2 Name:	Not reported
TSDF EPA ID:	CAT000613893
Trans Name:	SAFETY-KLEEN SYSTEMS INC
TSDF Alt EPA ID:	CAT000613893
TSDF Alt Name:	Not reported
CA Waste Code:	212 - Oxygenated solvents (acetone, butanol, ethyl acetate, etc.
RCRA Code:	F005
Disposal Method:	H01 - Transfer Station
Quantity Tons:	0.005
Waste Quantity:	10
Quantity Unit:	P
Additional Code 1:	Not reported
Additional Code 2:	Not reported
Additional Code 3:	Not reported
Additional Code 4:	Not reported
Additional Code 5:	Not reported

Shipment Date:	20050824
Creation Date:	4/13/2006 18:46:51
Receipt Date:	20050831
Manifest ID:	23670498
Trans EPA ID:	TXR000050930
Trans Name:	SAFETY-KLEEN SYSTEMS INC
Trans 2 EPA ID:	Not reported
Trans 2 Name:	Not reported
TSDF EPA ID:	CAT000613893
Trans Name:	SAFETY-KLEEN SYSTEMS INC
TSDF Alt EPA ID:	CAT000613893
TSDF Alt Name:	Not reported
CA Waste Code:	212 - Oxygenated solvents (acetone, butanol, ethyl acetate, etc.
RCRA Code:	F005
Disposal Method:	H01 - Transfer Station
Quantity Tons:	0.005
Waste Quantity:	10
Quantity Unit:	P
Additional Code 1:	Not reported
Additional Code 2:	Not reported
Additional Code 3:	Not reported
Additional Code 4:	Not reported
Additional Code 5:	Not reported

Shipment Date:	20050824
Creation Date:	4/13/2006 18:46:51
Receipt Date:	20050831
Manifest ID:	23670498
Trans EPA ID:	TXR000050930
Trans Name:	SAFETY-KLEEN SYSTEMS INC
Trans 2 EPA ID:	Not reported
Trans 2 Name:	Not reported
TSDF EPA ID:	CAT000613893
Trans Name:	SAFETY-KLEEN SYSTEMS INC
TSDF Alt EPA ID:	CAT000613893

MILINICH BODY WORKS (Continued) **S120051938**

TSDF Alt Name:	Not reported
CA Waste Code:	212 - Oxygenated solvents (acetone, butanol, ethyl acetate, etc.
RCRA Code:	F005
Disposal Method:	H01 - Transfer Station
Quantity Tons:	0.054
Waste Quantity:	108
Quantity Unit:	P
Additional Code 1:	Not reported
Additional Code 2:	Not reported
Additional Code 3:	Not reported
Additional Code 4:	Not reported
Additional Code 5:	Not reported
Shipment Date:	20050728
Creation Date:	10/7/2005 18:42:04
Receipt Date:	20050805
Manifest ID:	23673301
Trans EPA ID:	TXR000050930
Trans Name:	SAFETY-KLEEN SYSTEMS INC
Trans 2 EPA ID:	Not reported
Trans 2 Name:	Not reported
TSDF EPA ID:	CAT000613893
Trans Name:	SAFETY-KLEEN SYSTEMS INC
TSDF Alt EPA ID:	CAT000613893
TSDF Alt Name:	Not reported
CA Waste Code:	212 - Oxygenated solvents (acetone, butanol, ethyl acetate, etc.
RCRA Code:	F005
Disposal Method:	H01 - Transfer Station
Quantity Tons:	0.0075
Waste Quantity:	15
Quantity Unit:	P
Additional Code 1:	Not reported
Additional Code 2:	Not reported
Additional Code 3:	Not reported
Additional Code 4:	Not reported
Additional Code 5:	Not reported
Shipment Date:	20050728
Creation Date:	10/7/2005 18:42:04
Receipt Date:	20050805
Manifest ID:	23673301
Trans EPA ID:	TXR000050930
Trans Name:	SAFETY-KLEEN SYSTEMS INC
Trans 2 EPA ID:	Not reported
Trans 2 Name:	Not reported
TSDF EPA ID:	CAT000613893
Trans Name:	SAFETY-KLEEN SYSTEMS INC
TSDF Alt EPA ID:	CAT000613893
TSDF Alt Name:	Not reported
CA Waste Code:	212 - Oxygenated solvents (acetone, butanol, ethyl acetate, etc.
RCRA Code:	F005
Disposal Method:	H01 - Transfer Station
Quantity Tons:	0.1
Waste Quantity:	200
Quantity Unit:	P
Additional Code 1:	Not reported
Additional Code 2:	Not reported

MILINICH BODY WORKS (Continued) **S120051938**

Additional Code 3:	Not reported
Additional Code 4:	Not reported
Additional Code 5:	Not reported
Shipment Date:	20050706
Creation Date:	10/11/2005 18:31:29
Receipt Date:	20050715
Manifest ID:	24500855
Trans EPA ID:	TXR000050930
Trans Name:	SAFETY-KLEEN SYSTEMS INC
Trans 2 EPA ID:	Not reported
Trans 2 Name:	Not reported
TSDF EPA ID:	CAT000613893
Trans Name:	SAFETY-KLEEN SYSTEMS INC
TSDF Alt EPA ID:	CAT000613893
TSDF Alt Name:	Not reported
CA Waste Code:	212 - Oxygenated solvents (acetone, butanol, ethyl acetate, etc.
RCRA Code:	F005
Disposal Method:	H01 - Transfer Station
Quantity Tons:	0.005
Waste Quantity:	10
Quantity Unit:	P
Additional Code 1:	Not reported
Additional Code 2:	Not reported
Additional Code 3:	Not reported
Additional Code 4:	Not reported
Additional Code 5:	Not reported

Additional Info:

Year:	1995
Gen EPA ID:	CAD983608316
Shipment Date:	19951221
Creation Date:	7/29/1996 0:00:00
Receipt Date:	19951227
Manifest ID:	95816006
Trans EPA ID:	ILD984908202
Trans Name:	Not reported
Trans 2 EPA ID:	ILD984908202
Trans 2 Name:	Not reported
TSDF EPA ID:	CAT000613893
Trans Name:	Not reported
TSDF Alt EPA ID:	Not reported
TSDF Alt Name:	Not reported
CA Waste Code:	212 - Oxygenated solvents (acetone, butanol, ethyl acetate, etc.
RCRA Code:	F005
Disposal Method:	H01 - Transfer Station
Quantity Tons:	0.027
Waste Quantity:	54
Quantity Unit:	P
Additional Code 1:	Not reported
Additional Code 2:	Not reported
Additional Code 3:	Not reported
Additional Code 4:	Not reported
Additional Code 5:	Not reported
Shipment Date:	19951221

MILINICH BODY WORKS (Continued) **S120051938**

Creation Date:	7/29/1996 0:00:00
Receipt Date:	19951227
Manifest ID:	95816006
Trans EPA ID:	ILD984908202
Trans Name:	Not reported
Trans 2 EPA ID:	ILD984908202
Trans 2 Name:	Not reported
TSDF EPA ID:	CAT000613893
Trans Name:	Not reported
TSDF Alt EPA ID:	Not reported
TSDF Alt Name:	Not reported
CA Waste Code:	212 - Oxygenated solvents (acetone, butanol, ethyl acetate, etc.
RCRA Code:	F005
Disposal Method:	H01 - Transfer Station
Quantity Tons:	0.054
Waste Quantity:	108
Quantity Unit:	P
Additional Code 1:	Not reported
Additional Code 2:	Not reported
Additional Code 3:	Not reported
Additional Code 4:	Not reported
Additional Code 5:	Not reported

Shipment Date:	19951031
Creation Date:	7/26/1996 0:00:00
Receipt Date:	19951103
Manifest ID:	95762387
Trans EPA ID:	ILD984908202
Trans Name:	Not reported
Trans 2 EPA ID:	ILD984908202
Trans 2 Name:	Not reported
TSDF EPA ID:	CAT000613893
Trans Name:	Not reported
TSDF Alt EPA ID:	Not reported
TSDF Alt Name:	Not reported
CA Waste Code:	212 - Oxygenated solvents (acetone, butanol, ethyl acetate, etc.
RCRA Code:	F005
Disposal Method:	H01 - Transfer Station
Quantity Tons:	0.0135
Waste Quantity:	27
Quantity Unit:	P
Additional Code 1:	Not reported
Additional Code 2:	Not reported
Additional Code 3:	Not reported
Additional Code 4:	Not reported
Additional Code 5:	Not reported

Shipment Date:	19951031
Creation Date:	7/26/1996 0:00:00
Receipt Date:	19951103
Manifest ID:	95762387
Trans EPA ID:	ILD984908202
Trans Name:	Not reported
Trans 2 EPA ID:	ILD984908202
Trans 2 Name:	Not reported
TSDF EPA ID:	CAT000613893
Trans Name:	Not reported

MILINICH BODY WORKS (Continued) **S120051938**

TSDF Alt EPA ID:	Not reported
TSDF Alt Name:	Not reported
CA Waste Code:	212 - Oxygenated solvents (acetone, butanol, ethyl acetate, etc.
RCRA Code:	F005
Disposal Method:	H01 - Transfer Station
Quantity Tons:	0.054
Waste Quantity:	108
Quantity Unit:	P
Additional Code 1:	Not reported
Additional Code 2:	Not reported
Additional Code 3:	Not reported
Additional Code 4:	Not reported
Additional Code 5:	Not reported
Shipment Date:	19951003
Creation Date:	7/26/1996 0:00:00
Receipt Date:	19951006
Manifest ID:	95697538
Trans EPA ID:	ILD984908202
Trans Name:	Not reported
Trans 2 EPA ID:	ILD984908202
Trans 2 Name:	Not reported
TSDF EPA ID:	CAT000613893
Trans Name:	Not reported
TSDF Alt EPA ID:	Not reported
TSDF Alt Name:	Not reported
CA Waste Code:	212 - Oxygenated solvents (acetone, butanol, ethyl acetate, etc.
RCRA Code:	F005
Disposal Method:	H01 - Transfer Station
Quantity Tons:	0.027
Waste Quantity:	54
Quantity Unit:	P
Additional Code 1:	Not reported
Additional Code 2:	Not reported
Additional Code 3:	Not reported
Additional Code 4:	Not reported
Additional Code 5:	Not reported
Shipment Date:	19951003
Creation Date:	7/26/1996 0:00:00
Receipt Date:	19951006
Manifest ID:	95697538
Trans EPA ID:	ILD984908202
Trans Name:	Not reported
Trans 2 EPA ID:	ILD984908202
Trans 2 Name:	Not reported
TSDF EPA ID:	CAT000613893
Trans Name:	Not reported
TSDF Alt EPA ID:	Not reported
TSDF Alt Name:	Not reported
CA Waste Code:	212 - Oxygenated solvents (acetone, butanol, ethyl acetate, etc.
RCRA Code:	F005
Disposal Method:	H01 - Transfer Station
Quantity Tons:	0.054
Waste Quantity:	108
Quantity Unit:	P
Additional Code 1:	Not reported

MILINICH BODY WORKS (Continued) **S120051938**

Additional Code 2:	Not reported
Additional Code 3:	Not reported
Additional Code 4:	Not reported
Additional Code 5:	Not reported
Shipment Date:	19950809
Creation Date:	4/3/1996 0:00:00
Receipt Date:	19950814
Manifest ID:	95550858
Trans EPA ID:	ILD984908202
Trans Name:	Not reported
Trans 2 EPA ID:	ILD984908202
Trans 2 Name:	Not reported
TSDF EPA ID:	CAT000613893
Trans Name:	Not reported
TSDF Alt EPA ID:	CAT000613893
TSDF Alt Name:	Not reported
CA Waste Code:	212 - Oxygenated solvents (acetone, butanol, ethyl acetate, etc.
RCRA Code:	F005
Disposal Method:	H01 - Transfer Station
Quantity Tons:	0.0135
Waste Quantity:	27
Quantity Unit:	P
Additional Code 1:	Not reported
Additional Code 2:	Not reported
Additional Code 3:	Not reported
Additional Code 4:	Not reported
Additional Code 5:	Not reported
Shipment Date:	19950809
Creation Date:	4/3/1996 0:00:00
Receipt Date:	19950814
Manifest ID:	95550858
Trans EPA ID:	ILD984908202
Trans Name:	Not reported
Trans 2 EPA ID:	ILD984908202
Trans 2 Name:	Not reported
TSDF EPA ID:	CAT000613893
Trans Name:	Not reported
TSDF Alt EPA ID:	CAT000613893
TSDF Alt Name:	Not reported
CA Waste Code:	212 - Oxygenated solvents (acetone, butanol, ethyl acetate, etc.
RCRA Code:	F005
Disposal Method:	H01 - Transfer Station
Quantity Tons:	0.054
Waste Quantity:	108
Quantity Unit:	P
Additional Code 1:	Not reported
Additional Code 2:	Not reported
Additional Code 3:	Not reported
Additional Code 4:	Not reported
Additional Code 5:	Not reported
Shipment Date:	19950713
Creation Date:	4/2/1996 0:00:00
Receipt Date:	19950717
Manifest ID:	95683807

MILINICH BODY WORKS (Continued) **S120051938**

Trans EPA ID:	ILD984908202
Trans Name:	Not reported
Trans 2 EPA ID:	ILD984908202
Trans 2 Name:	Not reported
TSDF EPA ID:	CAT000613893
Trans Name:	Not reported
TSDF Alt EPA ID:	CAT000613893
TSDF Alt Name:	Not reported
CA Waste Code:	212 - Oxygenated solvents (acetone, butanol, ethyl acetate, etc.
RCRA Code:	F005
Disposal Method:	H01 - Transfer Station
Quantity Tons:	0.027
Waste Quantity:	54
Quantity Unit:	P
Additional Code 1:	Not reported
Additional Code 2:	Not reported
Additional Code 3:	Not reported
Additional Code 4:	Not reported
Additional Code 5:	Not reported
Shipment Date:	19950713
Creation Date:	4/2/1996 0:00:00
Receipt Date:	19950717
Manifest ID:	95683807
Trans EPA ID:	ILD984908202
Trans Name:	Not reported
Trans 2 EPA ID:	ILD984908202
Trans 2 Name:	Not reported
TSDF EPA ID:	CAT000613893
Trans Name:	Not reported
TSDF Alt EPA ID:	CAT000613893
TSDF Alt Name:	Not reported
CA Waste Code:	212 - Oxygenated solvents (acetone, butanol, ethyl acetate, etc.
RCRA Code:	F005
Disposal Method:	H01 - Transfer Station
Quantity Tons:	0.054
Waste Quantity:	108
Quantity Unit:	P
Additional Code 1:	Not reported
Additional Code 2:	Not reported
Additional Code 3:	Not reported
Additional Code 4:	Not reported
Additional Code 5:	Not reported

Additional Info:

Year:	2002
Gen EPA ID:	CAD983608316
Shipment Date:	20021231
Creation Date:	3/31/2003 18:31:15
Receipt Date:	20030107
Manifest ID:	22198476
Trans EPA ID:	SCR000075150
Trans Name:	Not reported
Trans 2 EPA ID:	Not reported
Trans 2 Name:	Not reported
TSDF EPA ID:	CAT000613893

MILINICH BODY WORKS (Continued) **S120051938**

Trans Name:	Not reported
TSDF Alt EPA ID:	Not reported
TSDF Alt Name:	Not reported
CA Waste Code:	212 - Oxygenated solvents (acetone, butanol, ethyl acetate, etc.
RCRA Code:	F005
Disposal Method:	H01 - Transfer Station
Quantity Tons:	0.018
Waste Quantity:	36
Quantity Unit:	P
Additional Code 1:	Not reported
Additional Code 2:	Not reported
Additional Code 3:	Not reported
Additional Code 4:	Not reported
Additional Code 5:	Not reported
Shipment Date:	20021127
Creation Date:	3/16/2007 18:30:20
Receipt Date:	20021204
Manifest ID:	22142562
Trans EPA ID:	SCR000075150
Trans Name:	Not reported
Trans 2 EPA ID:	Not reported
Trans 2 Name:	Not reported
TSDF EPA ID:	CAT000613893
Trans Name:	Not reported
TSDF Alt EPA ID:	CAT000613893
TSDF Alt Name:	Not reported
CA Waste Code:	212 - Oxygenated solvents (acetone, butanol, ethyl acetate, etc.
RCRA Code:	F005
Disposal Method:	H01 - Transfer Station
Quantity Tons:	0.108
Waste Quantity:	216
Quantity Unit:	P
Additional Code 1:	Not reported
Additional Code 2:	Not reported
Additional Code 3:	Not reported
Additional Code 4:	Not reported
Additional Code 5:	Not reported
Shipment Date:	20021127
Creation Date:	3/16/2007 18:30:20
Receipt Date:	20021204
Manifest ID:	22142562
Trans EPA ID:	SCR000075150
Trans Name:	Not reported
Trans 2 EPA ID:	Not reported
Trans 2 Name:	Not reported
TSDF EPA ID:	CAT000613893
Trans Name:	Not reported
TSDF Alt EPA ID:	CAT000613893
TSDF Alt Name:	Not reported
CA Waste Code:	212 - Oxygenated solvents (acetone, butanol, ethyl acetate, etc.
RCRA Code:	F005
Disposal Method:	H01 - Transfer Station
Quantity Tons:	0.018
Waste Quantity:	36
Quantity Unit:	P

MILINICH BODY WORKS (Continued) **S120051938**

Additional Code 1:	Not reported
Additional Code 2:	Not reported
Additional Code 3:	Not reported
Additional Code 4:	Not reported
Additional Code 5:	Not reported
Shipment Date:	20021105
Creation Date:	2/21/2003 10:41:38
Receipt Date:	20021108
Manifest ID:	22059555
Trans EPA ID:	SCR000075150
Trans Name:	Not reported
Trans 2 EPA ID:	Not reported
Trans 2 Name:	Not reported
TSDF EPA ID:	CAT000613893
Trans Name:	Not reported
TSDF Alt EPA ID:	Not reported
TSDF Alt Name:	Not reported
CA Waste Code:	212 - Oxygenated solvents (acetone, butanol, ethyl acetate, etc.
RCRA Code:	F005
Disposal Method:	H01 - Transfer Station
Quantity Tons:	0.025
Waste Quantity:	50
Quantity Unit:	P
Additional Code 1:	Not reported
Additional Code 2:	Not reported
Additional Code 3:	Not reported
Additional Code 4:	Not reported
Additional Code 5:	Not reported
Shipment Date:	20020910
Creation Date:	1/27/2003 18:32:25
Receipt Date:	20020917
Manifest ID:	21902266
Trans EPA ID:	SCR000075150
Trans Name:	Not reported
Trans 2 EPA ID:	Not reported
Trans 2 Name:	Not reported
TSDF EPA ID:	CAT000613893
Trans Name:	Not reported
TSDF Alt EPA ID:	Not reported
TSDF Alt Name:	Not reported
CA Waste Code:	212 - Oxygenated solvents (acetone, butanol, ethyl acetate, etc.
RCRA Code:	F005
Disposal Method:	H01 - Transfer Station
Quantity Tons:	0.0405
Waste Quantity:	81
Quantity Unit:	P
Additional Code 1:	Not reported
Additional Code 2:	Not reported
Additional Code 3:	Not reported
Additional Code 4:	Not reported
Additional Code 5:	Not reported
Shipment Date:	20020619
Creation Date:	8/5/2002 18:31:21
Receipt Date:	20020625

MILINICH BODY WORKS (Continued) **S120051938**

Manifest ID:	21733306
Trans EPA ID:	SCR000075150
Trans Name:	Not reported
Trans 2 EPA ID:	Not reported
Trans 2 Name:	Not reported
TSDF EPA ID:	CAT000613893
Trans Name:	Not reported
TSDF Alt EPA ID:	Not reported
TSDF Alt Name:	Not reported
CA Waste Code:	212 - Oxygenated solvents (acetone, butanol, ethyl acetate, etc.
RCRA Code:	F005
Disposal Method:	H01 - Transfer Station
Quantity Tons:	0.0405
Waste Quantity:	81
Quantity Unit:	P
Additional Code 1:	Not reported
Additional Code 2:	Not reported
Additional Code 3:	Not reported
Additional Code 4:	Not reported
Additional Code 5:	Not reported

Shipment Date:	20020329
Creation Date:	7/22/2002 18:32:38
Receipt Date:	20020404
Manifest ID:	21577224
Trans EPA ID:	SCR000075150
Trans Name:	Not reported
Trans 2 EPA ID:	Not reported
Trans 2 Name:	Not reported
TSDF EPA ID:	CAT000613893
Trans Name:	Not reported
TSDF Alt EPA ID:	Not reported
TSDF Alt Name:	Not reported
CA Waste Code:	212 - Oxygenated solvents (acetone, butanol, ethyl acetate, etc.
RCRA Code:	F005
Disposal Method:	H01 - Transfer Station
Quantity Tons:	0.108
Waste Quantity:	216
Quantity Unit:	P
Additional Code 1:	Not reported
Additional Code 2:	Not reported
Additional Code 3:	Not reported
Additional Code 4:	Not reported
Additional Code 5:	Not reported

Shipment Date:	20020329
Creation Date:	7/22/2002 18:32:38
Receipt Date:	20020404
Manifest ID:	21577224
Trans EPA ID:	SCR000075150
Trans Name:	Not reported
Trans 2 EPA ID:	Not reported
Trans 2 Name:	Not reported
TSDF EPA ID:	CAT000613893
Trans Name:	Not reported
TSDF Alt EPA ID:	Not reported
TSDF Alt Name:	Not reported

MILINICH BODY WORKS (Continued) **S120051938**

CA Waste Code:	212 - Oxygenated solvents (acetone, butanol, ethyl acetate, etc.
RCRA Code:	F005
Disposal Method:	H01 - Transfer Station
Quantity Tons:	0.0135
Waste Quantity:	27
Quantity Unit:	P
Additional Code 1:	Not reported
Additional Code 2:	Not reported
Additional Code 3:	Not reported
Additional Code 4:	Not reported
Additional Code 5:	Not reported
Shipment Date:	20020225
Creation Date:	7/2/2002 18:32:18
Receipt Date:	20020228
Manifest ID:	21489823
Trans EPA ID:	SCR000075150
Trans Name:	Not reported
Trans 2 EPA ID:	Not reported
Trans 2 Name:	Not reported
TSDF EPA ID:	CAT000613893
Trans Name:	Not reported
TSDF Alt EPA ID:	Not reported
TSDF Alt Name:	Not reported
CA Waste Code:	212 - Oxygenated solvents (acetone, butanol, ethyl acetate, etc.
RCRA Code:	F005
Disposal Method:	H01 - Transfer Station
Quantity Tons:	0.027
Waste Quantity:	54
Quantity Unit:	P
Additional Code 1:	Not reported
Additional Code 2:	Not reported
Additional Code 3:	Not reported
Additional Code 4:	Not reported
Additional Code 5:	Not reported
Shipment Date:	20020107
Creation Date:	2/20/2002 0:00:00
Receipt Date:	20020111
Manifest ID:	21329526
Trans EPA ID:	SCR000075150
Trans Name:	Not reported
Trans 2 EPA ID:	Not reported
Trans 2 Name:	Not reported
TSDF EPA ID:	CAT000613893
Trans Name:	Not reported
TSDF Alt EPA ID:	Not reported
TSDF Alt Name:	Not reported
CA Waste Code:	212 - Oxygenated solvents (acetone, butanol, ethyl acetate, etc.
RCRA Code:	F005
Disposal Method:	H01 - Transfer Station
Quantity Tons:	0.018
Waste Quantity:	36
Quantity Unit:	P
Additional Code 1:	Not reported
Additional Code 2:	Not reported
Additional Code 3:	Not reported

MILINICH BODY WORKS (Continued) **S120051938**

Additional Code 4: Not reported
Additional Code 5: Not reported

Additional Info:
Year: 2006
Gen EPA ID: CAD983608316

Shipment Date: 20061211
Creation Date: 3/30/2007 13:34:23
Receipt Date: 20061215
Manifest ID: 000247590CEX
Trans EPA ID: TXR000050930
Trans Name: SAFETY-KLEEN SYSTEMS INC
Trans 2 EPA ID: Not reported
Trans 2 Name: Not reported
TSDF EPA ID: CAT000613893
Trans Name: SAFETY-KLEEN SYSTEMS INC
TSDF Alt EPA ID: Not reported
TSDF Alt Name: Not reported
CA Waste Code: 212 - Oxygenated solvents (acetone, butanol, ethyl acetate, etc.
RCRA Code: F005
Disposal Method: H141 - Storage, Bulking, And/Or Transfer Off Site--No Treatment/Reovery (H010-H129) Or (H131-H135)
Quantity Tons: 0.0125
Waste Quantity: 25
Quantity Unit: P
Additional Code 1: F003
Additional Code 2: D035
Additional Code 3: D018
Additional Code 4: D001
Additional Code 5: Not reported

Shipment Date: 20061211
Creation Date: 3/30/2007 13:34:23
Receipt Date: 20061215
Manifest ID: 000247590CEX
Trans EPA ID: TXR000050930
Trans Name: SAFETY-KLEEN SYSTEMS INC
Trans 2 EPA ID: Not reported
Trans 2 Name: Not reported
TSDF EPA ID: CAT000613893
Trans Name: SAFETY-KLEEN SYSTEMS INC
TSDF Alt EPA ID: Not reported
TSDF Alt Name: Not reported
CA Waste Code: 212 - Oxygenated solvents (acetone, butanol, ethyl acetate, etc.
RCRA Code: F005
Disposal Method: H141 - Storage, Bulking, And/Or Transfer Off Site--No Treatment/Reovery (H010-H129) Or (H131-H135)
Quantity Tons: 0.1
Waste Quantity: 200
Quantity Unit: P
Additional Code 1: F003
Additional Code 2: D035
Additional Code 3: D018
Additional Code 4: D001
Additional Code 5: Not reported

MILINICH BODY WORKS (Continued) **S120051938**

Shipment Date:	20061113
Creation Date:	3/30/2007 13:33:40
Receipt Date:	20061117
Manifest ID:	000222014CEX
Trans EPA ID:	TXR000050930
Trans Name:	SAFETY-KLEEN SYSTEMS INC
Trans 2 EPA ID:	Not reported
Trans 2 Name:	Not reported
TSDF EPA ID:	CAT000613893
Trans Name:	SAFETY-KLEEN SYSTEMS INC
TSDF Alt EPA ID:	Not reported
TSDF Alt Name:	Not reported
CA Waste Code:	212 - Oxygenated solvents (acetone, butanol, ethyl acetate, etc.
RCRA Code:	F005
Disposal Method:	H141 - Storage, Bulking, And/Or Transfer Off Site--No Treatment/Reovery (H010-H129) Or (H131-H135)
Quantity Tons:	0.0125
Waste Quantity:	25
Quantity Unit:	P
Additional Code 1:	F003
Additional Code 2:	D035
Additional Code 3:	D018
Additional Code 4:	D001
Additional Code 5:	Not reported

Shipment Date:	20061019
Creation Date:	3/30/2007 13:33:40
Receipt Date:	20061030
Manifest ID:	000959911JJK
Trans EPA ID:	TXR000050930
Trans Name:	SAFETY-KLEEN SYSTEMS INC
Trans 2 EPA ID:	Not reported
Trans 2 Name:	Not reported
TSDF EPA ID:	CAT000613893
Trans Name:	SAFETY-KLEEN SYSTEMS INC
TSDF Alt EPA ID:	Not reported
TSDF Alt Name:	Not reported
CA Waste Code:	212 - Oxygenated solvents (acetone, butanol, ethyl acetate, etc.
RCRA Code:	F005
Disposal Method:	H141 - Storage, Bulking, And/Or Transfer Off Site--No Treatment/Reovery (H010-H129) Or (H131-H135)
Quantity Tons:	0.015
Waste Quantity:	30
Quantity Unit:	P
Additional Code 1:	F003
Additional Code 2:	D035
Additional Code 3:	D018
Additional Code 4:	D001
Additional Code 5:	Not reported

Shipment Date:	20060919
Creation Date:	3/30/2007 13:31:46
Receipt Date:	20060926
Manifest ID:	001002112JJK
Trans EPA ID:	TXR000050930
Trans Name:	SAFETY-KLEEN SYSTEMS INC
Trans 2 EPA ID:	Not reported

MILINICH BODY WORKS (Continued) **S120051938**

Trans 2 Name:	Not reported
TSDF EPA ID:	CAT000613893
Trans Name:	SAFETY-KLEEN SYSTEMS INC
TSDF Alt EPA ID:	Not reported
TSDF Alt Name:	Not reported
CA Waste Code:	212 - Oxygenated solvents (acetone, butanol, ethyl acetate, etc.
RCRA Code:	F005
Disposal Method:	H141 - Storage, Bulking, And/Or Transfer Off Site--No Treatment/Reovery (H010-H129) Or (H131-H135)
Quantity Tons:	0.0075
Waste Quantity:	15
Quantity Unit:	P
Additional Code 1:	F003
Additional Code 2:	D035
Additional Code 3:	D018
Additional Code 4:	D001
Additional Code 5:	Not reported
Shipment Date:	20060919
Creation Date:	3/30/2007 13:31:46
Receipt Date:	20060926
Manifest ID:	001002112JJK
Trans EPA ID:	TXR000050930
Trans Name:	SAFETY-KLEEN SYSTEMS INC
Trans 2 EPA ID:	Not reported
Trans 2 Name:	Not reported
TSDF EPA ID:	CAT000613893
Trans Name:	SAFETY-KLEEN SYSTEMS INC
TSDF Alt EPA ID:	Not reported
TSDF Alt Name:	Not reported
CA Waste Code:	212 - Oxygenated solvents (acetone, butanol, ethyl acetate, etc.
RCRA Code:	F005
Disposal Method:	H141 - Storage, Bulking, And/Or Transfer Off Site--No Treatment/Reovery (H010-H129) Or (H131-H135)
Quantity Tons:	0.075
Waste Quantity:	150
Quantity Unit:	P
Additional Code 1:	F003
Additional Code 2:	D035
Additional Code 3:	D018
Additional Code 4:	D001
Additional Code 5:	Not reported
Shipment Date:	20060819
Creation Date:	9/21/2006 18:33:02
Receipt Date:	Not reported
Manifest ID:	24944507
Trans EPA ID:	TXR000050930
Trans Name:	SAFETY KLEEN SYSTEMS INC
Trans 2 EPA ID:	Not reported
Trans 2 Name:	Not reported
TSDF EPA ID:	CAT000613893
Trans Name:	SAFETY KLEEN SYSTEMS INC
TSDF Alt EPA ID:	CAT000613893
TSDF Alt Name:	Not reported
CA Waste Code:	212 - Oxygenated solvents (acetone, butanol, ethyl acetate, etc.
RCRA Code:	F005

MILINICH BODY WORKS (Continued) **S120051938**

Disposal Method:	- Not reported
Quantity Tons:	0.0075
Waste Quantity:	15
Quantity Unit:	P
Additional Code 1:	Not reported
Additional Code 2:	Not reported
Additional Code 3:	Not reported
Additional Code 4:	Not reported
Additional Code 5:	Not reported
Shipment Date:	20060818
Creation Date:	10/5/2006 18:31:29
Receipt Date:	20060828
Manifest ID:	24944507
Trans EPA ID:	TXR000050930
Trans Name:	SAFETY KLEEN SYSTEMS INC
Trans 2 EPA ID:	Not reported
Trans 2 Name:	Not reported
TSDF EPA ID:	CAT000613893
Trans Name:	SAFETY KLEEN SYSTEMS INC
TSDF Alt EPA ID:	CAT000613893
TSDF Alt Name:	Not reported
CA Waste Code:	212 - Oxygenated solvents (acetone, butanol, ethyl acetate, etc.
RCRA Code:	F005
Disposal Method:	H01 - Transfer Station
Quantity Tons:	0.0075
Waste Quantity:	15
Quantity Unit:	P
Additional Code 1:	Not reported
Additional Code 2:	Not reported
Additional Code 3:	Not reported
Additional Code 4:	Not reported
Additional Code 5:	Not reported
Shipment Date:	20060720
Creation Date:	9/17/2006 18:31:37
Receipt Date:	20060728
Manifest ID:	23684890
Trans EPA ID:	TXR000050930
Trans Name:	SAFETY KLEEN SYSTEMS INC
Trans 2 EPA ID:	Not reported
Trans 2 Name:	Not reported
TSDF EPA ID:	CAT000613893
Trans Name:	SAFETY KLEEN SYSTEMS INC
TSDF Alt EPA ID:	CAT000613893
TSDF Alt Name:	Not reported
CA Waste Code:	212 - Oxygenated solvents (acetone, butanol, ethyl acetate, etc.
RCRA Code:	F005
Disposal Method:	H01 - Transfer Station
Quantity Tons:	0.0075
Waste Quantity:	15
Quantity Unit:	P
Additional Code 1:	Not reported
Additional Code 2:	Not reported
Additional Code 3:	Not reported
Additional Code 4:	Not reported
Additional Code 5:	Not reported

MILINICH BODY WORKS (Continued) **S120051938**

Shipment Date:	20060720
Creation Date:	9/17/2006 18:31:37
Receipt Date:	20060728
Manifest ID:	23684890
Trans EPA ID:	TXR000050930
Trans Name:	SAFETY KLEEN SYSTEMS INC
Trans 2 EPA ID:	Not reported
Trans 2 Name:	Not reported
TSDF EPA ID:	CAT000613893
Trans Name:	SAFETY KLEEN SYSTEMS INC
TSDF Alt EPA ID:	CAT000613893
TSDF Alt Name:	Not reported
CA Waste Code:	212 - Oxygenated solvents (acetone, butanol, ethyl acetate, etc.
RCRA Code:	F005
Disposal Method:	H01 - Transfer Station
Quantity Tons:	0.0575
Waste Quantity:	115
Quantity Unit:	P
Additional Code 1:	Not reported
Additional Code 2:	Not reported
Additional Code 3:	Not reported
Additional Code 4:	Not reported
Additional Code 5:	Not reported

Additional Info:

Year:	2007
Gen EPA ID:	CAD983608316
Shipment Date:	20071205
Creation Date:	3/11/2008 18:30:29
Receipt Date:	20071210
Manifest ID:	000695921SKS
Trans EPA ID:	TXR000050930
Trans Name:	SAFETY-KLEEN SYSTEMS INC
Trans 2 EPA ID:	Not reported
Trans 2 Name:	Not reported
TSDF EPA ID:	CAT000613893
Trans Name:	SAFETY-KLEEN SYSTEMS INC
TSDF Alt EPA ID:	Not reported
TSDF Alt Name:	Not reported
CA Waste Code:	- Not reported
RCRA Code:	Not reported
Disposal Method:	H141 - Storage, Bulking, And/Or Transfer Off Site--No Treatment/Reovery (H010-H129) Or (H131-H135)
Quantity Tons:	Not reported
Waste Quantity:	Not reported
Quantity Unit:	Not reported
Additional Code 1:	Not reported
Additional Code 2:	Not reported
Additional Code 3:	Not reported
Additional Code 4:	Not reported
Additional Code 5:	Not reported
Shipment Date:	20071205
Creation Date:	3/11/2008 18:30:29
Receipt Date:	20071210
Manifest ID:	000695921SKS

MILINICH BODY WORKS (Continued) **S120051938**

Trans EPA ID:	TXR000050930
Trans Name:	SAFETY-KLEEN SYSTEMS INC
Trans 2 EPA ID:	Not reported
Trans 2 Name:	Not reported
TSDF EPA ID:	CAT000613893
Trans Name:	SAFETY-KLEEN SYSTEMS INC
TSDF Alt EPA ID:	Not reported
TSDF Alt Name:	Not reported
CA Waste Code:	212 - Oxygenated solvents (acetone, butanol, ethyl acetate, etc.
RCRA Code:	F005
Disposal Method:	H141 - Storage, Bulking, And/Or Transfer Off Site--No Treatment/Reovery (H010-H129) Or (H131-H135)
Quantity Tons:	0.005
Waste Quantity:	10
Quantity Unit:	P
Additional Code 1:	F003
Additional Code 2:	D035
Additional Code 3:	D018
Additional Code 4:	D001
Additional Code 5:	Not reported
Shipment Date:	20071023
Creation Date:	6/4/2008 18:30:16
Receipt Date:	20071029
Manifest ID:	000804791SKS
Trans EPA ID:	TXR000050930
Trans Name:	SAFETY-KLEEN SYSTEMS INC
Trans 2 EPA ID:	Not reported
Trans 2 Name:	Not reported
TSDF EPA ID:	CAT000613893
Trans Name:	SAFETY-KLEEN SYSTEMS INC
TSDF Alt EPA ID:	Not reported
TSDF Alt Name:	Not reported
CA Waste Code:	212 - Oxygenated solvents (acetone, butanol, ethyl acetate, etc.
RCRA Code:	F005
Disposal Method:	H141 - Storage, Bulking, And/Or Transfer Off Site--No Treatment/Reovery (H010-H129) Or (H131-H135)
Quantity Tons:	0.0075
Waste Quantity:	15
Quantity Unit:	P
Additional Code 1:	F003
Additional Code 2:	D035
Additional Code 3:	D018
Additional Code 4:	D001
Additional Code 5:	Not reported
Shipment Date:	20071023
Creation Date:	6/4/2008 18:30:16
Receipt Date:	20071029
Manifest ID:	000804791SKS
Trans EPA ID:	TXR000050930
Trans Name:	SAFETY-KLEEN SYSTEMS INC
Trans 2 EPA ID:	Not reported
Trans 2 Name:	Not reported
TSDF EPA ID:	CAT000613893
Trans Name:	SAFETY-KLEEN SYSTEMS INC
TSDF Alt EPA ID:	Not reported

MILINICH BODY WORKS (Continued) **S120051938**

TSDF Alt Name:	Not reported
CA Waste Code:	212 - Oxygenated solvents (acetone, butanol, ethyl acetate, etc.
RCRA Code:	F005
Disposal Method:	H141 - Storage, Bulking, And/Or Transfer Off Site--No Treatment/Reovery (H010-H129) Or (H131-H135)
Quantity Tons:	0.1
Waste Quantity:	200
Quantity Unit:	P
Additional Code 1:	F003
Additional Code 2:	D035
Additional Code 3:	D018
Additional Code 4:	D001
Additional Code 5:	Not reported
Shipment Date:	20070917
Creation Date:	3/4/2008 18:31:02
Receipt Date:	20070924
Manifest ID:	000868610SKS
Trans EPA ID:	TXR000050930
Trans Name:	SAFETY-KLEEN SYSTEMS INC
Trans 2 EPA ID:	Not reported
Trans 2 Name:	Not reported
TSDF EPA ID:	CAT000613893
Trans Name:	SAFETY-KLEEN SYSTEMS INC
TSDF Alt EPA ID:	Not reported
TSDF Alt Name:	Not reported
CA Waste Code:	212 - Oxygenated solvents (acetone, butanol, ethyl acetate, etc.
RCRA Code:	F005
Disposal Method:	H141 - Storage, Bulking, And/Or Transfer Off Site--No Treatment/Reovery (H010-H129) Or (H131-H135)
Quantity Tons:	0.09
Waste Quantity:	180
Quantity Unit:	P
Additional Code 1:	F003
Additional Code 2:	D035
Additional Code 3:	D018
Additional Code 4:	D001
Additional Code 5:	Not reported
Shipment Date:	20070917
Creation Date:	3/4/2008 18:31:02
Receipt Date:	20070924
Manifest ID:	000868610SKS
Trans EPA ID:	TXR000050930
Trans Name:	SAFETY-KLEEN SYSTEMS INC
Trans 2 EPA ID:	Not reported
Trans 2 Name:	Not reported
TSDF EPA ID:	CAT000613893
Trans Name:	SAFETY-KLEEN SYSTEMS INC
TSDF Alt EPA ID:	Not reported
TSDF Alt Name:	Not reported
CA Waste Code:	212 - Oxygenated solvents (acetone, butanol, ethyl acetate, etc.
RCRA Code:	F005
Disposal Method:	H141 - Storage, Bulking, And/Or Transfer Off Site--No Treatment/Reovery (H010-H129) Or (H131-H135)
Quantity Tons:	0.0125
Waste Quantity:	25

MILINICH BODY WORKS (Continued) **S120051938**

Quantity Unit:	P
Additional Code 1:	F003
Additional Code 2:	D035
Additional Code 3:	D018
Additional Code 4:	D001
Additional Code 5:	Not reported
Shipment Date:	20070821
Creation Date:	3/4/2008 18:30:34
Receipt Date:	20070828
Manifest ID:	000841135SKS
Trans EPA ID:	TXR000050930
Trans Name:	SAFETY-KLEEN SYSTEMS INC
Trans 2 EPA ID:	Not reported
Trans 2 Name:	Not reported
TSDF EPA ID:	CAT000613893
Trans Name:	SAFETY-KLEEN SYSTEMS INC
TSDF Alt EPA ID:	Not reported
TSDF Alt Name:	Not reported
CA Waste Code:	212 - Oxygenated solvents (acetone, butanol, ethyl acetate, etc.
RCRA Code:	F005
Disposal Method:	H141 - Storage, Bulking, And/Or Transfer Off Site--No Treatment/Reovery (H010-H129) Or (H131-H135)
Quantity Tons:	0.0075
Waste Quantity:	15
Quantity Unit:	P
Additional Code 1:	F003
Additional Code 2:	D035
Additional Code 3:	D018
Additional Code 4:	D001
Additional Code 5:	Not reported
Shipment Date:	20070731
Creation Date:	3/4/2008 18:30:07
Receipt Date:	20070806
Manifest ID:	000870937SKS
Trans EPA ID:	TXR000050930
Trans Name:	SAFETY-KLEEN SYSTEMS INC
Trans 2 EPA ID:	Not reported
Trans 2 Name:	Not reported
TSDF EPA ID:	CAT000613893
Trans Name:	SAFETY-KLEEN SYSTEMS INC
TSDF Alt EPA ID:	Not reported
TSDF Alt Name:	Not reported
CA Waste Code:	212 - Oxygenated solvents (acetone, butanol, ethyl acetate, etc.
RCRA Code:	F005
Disposal Method:	H141 - Storage, Bulking, And/Or Transfer Off Site--No Treatment/Reovery (H010-H129) Or (H131-H135)
Quantity Tons:	0.0075
Waste Quantity:	15
Quantity Unit:	P
Additional Code 1:	F003
Additional Code 2:	D035
Additional Code 3:	D018
Additional Code 4:	D001
Additional Code 5:	Not reported

MILINICH BODY WORKS (Continued) **S120051938**

Shipment Date:	20070627
Creation Date:	1/8/2008 18:31:12
Receipt Date:	20070703
Manifest ID:	000436774SKS
Trans EPA ID:	TXR000050930
Trans Name:	SAFETY-KLEEN SYSTEMS INC
Trans 2 EPA ID:	Not reported
Trans 2 Name:	Not reported
TSDF EPA ID:	CAT000613893
Trans Name:	SAFETY-KLEEN SYSTEMS INC
TSDF Alt EPA ID:	Not reported
TSDF Alt Name:	Not reported
CA Waste Code:	212 - Oxygenated solvents (acetone, butanol, ethyl acetate, etc.
RCRA Code:	F005
Disposal Method:	H141 - Storage, Bulking, And/Or Transfer Off Site--No Treatment/Reovery (H010-H129) Or (H131-H135)
Quantity Tons:	0.06
Waste Quantity:	120
Quantity Unit:	P
Additional Code 1:	F003
Additional Code 2:	D035
Additional Code 3:	D018
Additional Code 4:	D001
Additional Code 5:	Not reported

Shipment Date:	20070627
Creation Date:	1/8/2008 18:31:12
Receipt Date:	20070703
Manifest ID:	000436774SKS
Trans EPA ID:	TXR000050930
Trans Name:	SAFETY-KLEEN SYSTEMS INC
Trans 2 EPA ID:	Not reported
Trans 2 Name:	Not reported
TSDF EPA ID:	CAT000613893
Trans Name:	SAFETY-KLEEN SYSTEMS INC
TSDF Alt EPA ID:	Not reported
TSDF Alt Name:	Not reported
CA Waste Code:	212 - Oxygenated solvents (acetone, butanol, ethyl acetate, etc.
RCRA Code:	F005
Disposal Method:	H141 - Storage, Bulking, And/Or Transfer Off Site--No Treatment/Reovery (H010-H129) Or (H131-H135)
Quantity Tons:	0.005
Waste Quantity:	10
Quantity Unit:	P
Additional Code 1:	F003
Additional Code 2:	D035
Additional Code 3:	D018
Additional Code 4:	D001
Additional Code 5:	Not reported

Additional Info:

Year:	1994
Gen EPA ID:	CAD983608316

Shipment Date:	19941229
Creation Date:	3/28/1996 0:00:00
Receipt Date:	19950103

MILINICH BODY WORKS (Continued) **S120051938**

Manifest ID:	95089989
Trans EPA ID:	ILD984908202
Trans Name:	Not reported
Trans 2 EPA ID:	ILD984908202
Trans 2 Name:	Not reported
TSDF EPA ID:	CAT000613893
Trans Name:	Not reported
TSDF Alt EPA ID:	Not reported
TSDF Alt Name:	Not reported
CA Waste Code:	212 - Oxygenated solvents (acetone, butanol, ethyl acetate, etc.
RCRA Code:	F005
Disposal Method:	H01 - Transfer Station
Quantity Tons:	0.054
Waste Quantity:	108
Quantity Unit:	P
Additional Code 1:	Not reported
Additional Code 2:	Not reported
Additional Code 3:	Not reported
Additional Code 4:	Not reported
Additional Code 5:	Not reported

Shipment Date:	19941229
Creation Date:	3/28/1996 0:00:00
Receipt Date:	19950103
Manifest ID:	95089989
Trans EPA ID:	ILD984908202
Trans Name:	Not reported
Trans 2 EPA ID:	ILD984908202
Trans 2 Name:	Not reported
TSDF EPA ID:	CAT000613893
Trans Name:	Not reported
TSDF Alt EPA ID:	Not reported
TSDF Alt Name:	Not reported
CA Waste Code:	212 - Oxygenated solvents (acetone, butanol, ethyl acetate, etc.
RCRA Code:	F005
Disposal Method:	H01 - Transfer Station
Quantity Tons:	0.0135
Waste Quantity:	27
Quantity Unit:	P
Additional Code 1:	Not reported
Additional Code 2:	Not reported
Additional Code 3:	Not reported
Additional Code 4:	Not reported
Additional Code 5:	Not reported

Shipment Date:	19941201
Creation Date:	10/19/1995 0:00:00
Receipt Date:	19941205
Manifest ID:	95080721
Trans EPA ID:	ILD984908202
Trans Name:	Not reported
Trans 2 EPA ID:	ILD984908202
Trans 2 Name:	Not reported
TSDF EPA ID:	CAT000613893
Trans Name:	Not reported
TSDF Alt EPA ID:	Not reported
TSDF Alt Name:	Not reported

MILINICH BODY WORKS (Continued) **S120051938**

CA Waste Code:	212 - Oxygenated solvents (acetone, butanol, ethyl acetate, etc.
RCRA Code:	F005
Disposal Method:	H01 - Transfer Station
Quantity Tons:	0.054
Waste Quantity:	108
Quantity Unit:	P
Additional Code 1:	Not reported
Additional Code 2:	Not reported
Additional Code 3:	Not reported
Additional Code 4:	Not reported
Additional Code 5:	Not reported
Shipment Date:	19941201
Creation Date:	10/19/1995 0:00:00
Receipt Date:	19941205
Manifest ID:	95080721
Trans EPA ID:	ILD984908202
Trans Name:	Not reported
Trans 2 EPA ID:	ILD984908202
Trans 2 Name:	Not reported
TSDF EPA ID:	CAT000613893
Trans Name:	Not reported
TSDF Alt EPA ID:	Not reported
TSDF Alt Name:	Not reported
CA Waste Code:	212 - Oxygenated solvents (acetone, butanol, ethyl acetate, etc.
RCRA Code:	F005
Disposal Method:	H01 - Transfer Station
Quantity Tons:	0.0135
Waste Quantity:	27
Quantity Unit:	P
Additional Code 1:	Not reported
Additional Code 2:	Not reported
Additional Code 3:	Not reported
Additional Code 4:	Not reported
Additional Code 5:	Not reported
Shipment Date:	19941103
Creation Date:	3/28/1996 0:00:00
Receipt Date:	19941107
Manifest ID:	95060888
Trans EPA ID:	ILD984908202
Trans Name:	Not reported
Trans 2 EPA ID:	ILD984908202
Trans 2 Name:	Not reported
TSDF EPA ID:	CAT000613893
Trans Name:	Not reported
TSDF Alt EPA ID:	CAT000613893
TSDF Alt Name:	Not reported
CA Waste Code:	212 - Oxygenated solvents (acetone, butanol, ethyl acetate, etc.
RCRA Code:	F005
Disposal Method:	H01 - Transfer Station
Quantity Tons:	0.0135
Waste Quantity:	27
Quantity Unit:	P
Additional Code 1:	Not reported
Additional Code 2:	Not reported
Additional Code 3:	Not reported

MILINICH BODY WORKS (Continued) **S120051938**

Additional Code 4:	Not reported
Additional Code 5:	Not reported
Shipment Date:	19941103
Creation Date:	3/28/1996 0:00:00
Receipt Date:	19941107
Manifest ID:	95060888
Trans EPA ID:	ILD984908202
Trans Name:	Not reported
Trans 2 EPA ID:	ILD984908202
Trans 2 Name:	Not reported
TSDF EPA ID:	CAT000613893
Trans Name:	Not reported
TSDF Alt EPA ID:	CAT000613893
TSDF Alt Name:	Not reported
CA Waste Code:	212 - Oxygenated solvents (acetone, butanol, ethyl acetate, etc.
RCRA Code:	F005
Disposal Method:	H01 - Transfer Station
Quantity Tons:	0.054
Waste Quantity:	108
Quantity Unit:	P
Additional Code 1:	Not reported
Additional Code 2:	Not reported
Additional Code 3:	Not reported
Additional Code 4:	Not reported
Additional Code 5:	Not reported
Shipment Date:	19941006
Creation Date:	3/26/1996 0:00:00
Receipt Date:	19941010
Manifest ID:	95063564
Trans EPA ID:	ILD984908202
Trans Name:	Not reported
Trans 2 EPA ID:	ILD984908202
Trans 2 Name:	Not reported
TSDF EPA ID:	CAT000613893
Trans Name:	Not reported
TSDF Alt EPA ID:	Not reported
TSDF Alt Name:	Not reported
CA Waste Code:	212 - Oxygenated solvents (acetone, butanol, ethyl acetate, etc.
RCRA Code:	F005
Disposal Method:	H01 - Transfer Station
Quantity Tons:	0.027
Waste Quantity:	54
Quantity Unit:	P
Additional Code 1:	Not reported
Additional Code 2:	Not reported
Additional Code 3:	Not reported
Additional Code 4:	Not reported
Additional Code 5:	Not reported
Shipment Date:	19941006
Creation Date:	3/26/1996 0:00:00
Receipt Date:	19941010
Manifest ID:	95063564
Trans EPA ID:	ILD984908202
Trans Name:	Not reported

MILINICH BODY WORKS (Continued) **S120051938**

Trans 2 EPA ID:	ILD984908202
Trans 2 Name:	Not reported
TSDF EPA ID:	CAT000613893
Trans Name:	Not reported
TSDF Alt EPA ID:	Not reported
TSDF Alt Name:	Not reported
CA Waste Code:	212 - Oxygenated solvents (acetone, butanol, ethyl acetate, etc.
RCRA Code:	F005
Disposal Method:	H01 - Transfer Station
Quantity Tons:	0.048
Waste Quantity:	96
Quantity Unit:	P
Additional Code 1:	Not reported
Additional Code 2:	Not reported
Additional Code 3:	Not reported
Additional Code 4:	Not reported
Additional Code 5:	Not reported
Shipment Date:	19940810
Creation Date:	3/26/1996 0:00:00
Receipt Date:	19940812
Manifest ID:	93679417
Trans EPA ID:	ILD984908202
Trans Name:	Not reported
Trans 2 EPA ID:	ILD984908202
Trans 2 Name:	Not reported
TSDF EPA ID:	CAT000613893
Trans Name:	Not reported
TSDF Alt EPA ID:	CAT000613893
TSDF Alt Name:	Not reported
CA Waste Code:	212 - Oxygenated solvents (acetone, butanol, ethyl acetate, etc.
RCRA Code:	F005
Disposal Method:	H01 - Transfer Station
Quantity Tons:	0.0615
Waste Quantity:	123
Quantity Unit:	P
Additional Code 1:	Not reported
Additional Code 2:	Not reported
Additional Code 3:	Not reported
Additional Code 4:	Not reported
Additional Code 5:	Not reported
Shipment Date:	19940714
Creation Date:	3/26/1996 0:00:00
Receipt Date:	19940718
Manifest ID:	93672036
Trans EPA ID:	ILD984908202
Trans Name:	Not reported
Trans 2 EPA ID:	ILD984908202
Trans 2 Name:	Not reported
TSDF EPA ID:	CAT000613893
Trans Name:	Not reported
TSDF Alt EPA ID:	CAT000613893
TSDF Alt Name:	Not reported
CA Waste Code:	212 - Oxygenated solvents (acetone, butanol, ethyl acetate, etc.
RCRA Code:	F005
Disposal Method:	H01 - Transfer Station

MILINICH BODY WORKS (Continued) **S120051938**

Quantity Tons:	0.0615
Waste Quantity:	123
Quantity Unit:	P
Additional Code 1:	Not reported
Additional Code 2:	Not reported
Additional Code 3:	Not reported
Additional Code 4:	Not reported
Additional Code 5:	Not reported

Additional Info:

Year:	2001
Gen EPA ID:	CAD983608316
Shipment Date:	20011204
Creation Date:	2/19/2002 0:00:00
Receipt Date:	20011210
Manifest ID:	21323328
Trans EPA ID:	SCR000075150
Trans Name:	Not reported
Trans 2 EPA ID:	Not reported
Trans 2 Name:	Not reported
TSDF EPA ID:	CAT000613893
Trans Name:	Not reported
TSDF Alt EPA ID:	Not reported
TSDF Alt Name:	Not reported
CA Waste Code:	212 - Oxygenated solvents (acetone, butanol, ethyl acetate, etc.
RCRA Code:	F005
Disposal Method:	H01 - Transfer Station
Quantity Tons:	0.054
Waste Quantity:	108
Quantity Unit:	P
Additional Code 1:	Not reported
Additional Code 2:	Not reported
Additional Code 3:	Not reported
Additional Code 4:	Not reported
Additional Code 5:	Not reported
Shipment Date:	20011204
Creation Date:	2/19/2002 0:00:00
Receipt Date:	20011210
Manifest ID:	21323328
Trans EPA ID:	SCR000075150
Trans Name:	Not reported
Trans 2 EPA ID:	Not reported
Trans 2 Name:	Not reported
TSDF EPA ID:	CAT000613893
Trans Name:	Not reported
TSDF Alt EPA ID:	Not reported
TSDF Alt Name:	Not reported
CA Waste Code:	212 - Oxygenated solvents (acetone, butanol, ethyl acetate, etc.
RCRA Code:	F005
Disposal Method:	H01 - Transfer Station
Quantity Tons:	0.027
Waste Quantity:	54
Quantity Unit:	P
Additional Code 1:	Not reported
Additional Code 2:	Not reported

MILINICH BODY WORKS (Continued) **S120051938**

Additional Code 3:	Not reported
Additional Code 4:	Not reported
Additional Code 5:	Not reported
Shipment Date:	20011008
Creation Date:	12/17/2001 0:00:00
Receipt Date:	20011012
Manifest ID:	21397134
Trans EPA ID:	SCR000075150
Trans Name:	Not reported
Trans 2 EPA ID:	Not reported
Trans 2 Name:	Not reported
TSDF EPA ID:	CAT000613893
Trans Name:	Not reported
TSDF Alt EPA ID:	Not reported
TSDF Alt Name:	Not reported
CA Waste Code:	212 - Oxygenated solvents (acetone, butanol, ethyl acetate, etc.
RCRA Code:	F005
Disposal Method:	H01 - Transfer Station
Quantity Tons:	0.054
Waste Quantity:	108
Quantity Unit:	P
Additional Code 1:	Not reported
Additional Code 2:	Not reported
Additional Code 3:	Not reported
Additional Code 4:	Not reported
Additional Code 5:	Not reported
Shipment Date:	20011008
Creation Date:	12/17/2001 0:00:00
Receipt Date:	20011012
Manifest ID:	21397134
Trans EPA ID:	SCR000075150
Trans Name:	Not reported
Trans 2 EPA ID:	Not reported
Trans 2 Name:	Not reported
TSDF EPA ID:	CAT000613893
Trans Name:	Not reported
TSDF Alt EPA ID:	Not reported
TSDF Alt Name:	Not reported
CA Waste Code:	212 - Oxygenated solvents (acetone, butanol, ethyl acetate, etc.
RCRA Code:	F005
Disposal Method:	H01 - Transfer Station
Quantity Tons:	0.0135
Waste Quantity:	27
Quantity Unit:	P
Additional Code 1:	Not reported
Additional Code 2:	Not reported
Additional Code 3:	Not reported
Additional Code 4:	Not reported
Additional Code 5:	Not reported
Shipment Date:	20010913
Creation Date:	11/1/2001 0:00:00
Receipt Date:	20010917
Manifest ID:	21398418
Trans EPA ID:	SCR000075150

MILINICH BODY WORKS (Continued) **S120051938**

Trans Name:	Not reported
Trans 2 EPA ID:	Not reported
Trans 2 Name:	Not reported
TSDF EPA ID:	CAT000613893
Trans Name:	Not reported
TSDF Alt EPA ID:	CAT000613893
TSDF Alt Name:	Not reported
CA Waste Code:	212 - Oxygenated solvents (acetone, butanol, ethyl acetate, etc.
RCRA Code:	F005
Disposal Method:	H01 - Transfer Station
Quantity Tons:	0.018
Waste Quantity:	36
Quantity Unit:	P
Additional Code 1:	Not reported
Additional Code 2:	Not reported
Additional Code 3:	Not reported
Additional Code 4:	Not reported
Additional Code 5:	Not reported
Shipment Date:	20010913
Creation Date:	11/1/2001 0:00:00
Receipt Date:	20010917
Manifest ID:	21398418
Trans EPA ID:	SCR000075150
Trans Name:	Not reported
Trans 2 EPA ID:	Not reported
Trans 2 Name:	Not reported
TSDF EPA ID:	CAT000613893
Trans Name:	Not reported
TSDF Alt EPA ID:	CAT000613893
TSDF Alt Name:	Not reported
CA Waste Code:	212 - Oxygenated solvents (acetone, butanol, ethyl acetate, etc.
RCRA Code:	F005
Disposal Method:	H01 - Transfer Station
Quantity Tons:	0.054
Waste Quantity:	108
Quantity Unit:	P
Additional Code 1:	Not reported
Additional Code 2:	Not reported
Additional Code 3:	Not reported
Additional Code 4:	Not reported
Additional Code 5:	Not reported
Shipment Date:	20010719
Creation Date:	10/1/2001 0:00:00
Receipt Date:	20010724
Manifest ID:	21108606
Trans EPA ID:	SCR000075150
Trans Name:	Not reported
Trans 2 EPA ID:	Not reported
Trans 2 Name:	Not reported
TSDF EPA ID:	CAT000613893
Trans Name:	Not reported
TSDF Alt EPA ID:	CAT000613893
TSDF Alt Name:	Not reported
CA Waste Code:	212 - Oxygenated solvents (acetone, butanol, ethyl acetate, etc.
RCRA Code:	F005

MILINICH BODY WORKS (Continued) **S120051938**

Disposal Method:	H01 - Transfer Station
Quantity Tons:	0.054
Waste Quantity:	108
Quantity Unit:	P
Additional Code 1:	Not reported
Additional Code 2:	Not reported
Additional Code 3:	Not reported
Additional Code 4:	Not reported
Additional Code 5:	Not reported
Shipment Date:	20010719
Creation Date:	10/1/2001 0:00:00
Receipt Date:	20010724
Manifest ID:	21108606
Trans EPA ID:	SCR000075150
Trans Name:	Not reported
Trans 2 EPA ID:	Not reported
Trans 2 Name:	Not reported
TSDF EPA ID:	CAT000613893
Trans Name:	Not reported
TSDF Alt EPA ID:	CAT000613893
TSDF Alt Name:	Not reported
CA Waste Code:	212 - Oxygenated solvents (acetone, butanol, ethyl acetate, etc.
RCRA Code:	F005
Disposal Method:	H01 - Transfer Station
Quantity Tons:	0.027
Waste Quantity:	54
Quantity Unit:	P
Additional Code 1:	Not reported
Additional Code 2:	Not reported
Additional Code 3:	Not reported
Additional Code 4:	Not reported
Additional Code 5:	Not reported
Shipment Date:	20010423
Creation Date:	6/20/2001 0:00:00
Receipt Date:	20010427
Manifest ID:	20660635
Trans EPA ID:	SCR000075150
Trans Name:	Not reported
Trans 2 EPA ID:	Not reported
Trans 2 Name:	Not reported
TSDF EPA ID:	CAT000613893
Trans Name:	Not reported
TSDF Alt EPA ID:	CAT000613893
TSDF Alt Name:	Not reported
CA Waste Code:	212 - Oxygenated solvents (acetone, butanol, ethyl acetate, etc.
RCRA Code:	F005
Disposal Method:	H01 - Transfer Station
Quantity Tons:	0.027
Waste Quantity:	54
Quantity Unit:	P
Additional Code 1:	Not reported
Additional Code 2:	Not reported
Additional Code 3:	Not reported
Additional Code 4:	Not reported
Additional Code 5:	Not reported

MILINICH BODY WORKS (Continued) **S120051938**

Shipment Date:	20010423
Creation Date:	6/20/2001 0:00:00
Receipt Date:	20010427
Manifest ID:	20660635
Trans EPA ID:	SCR000075150
Trans Name:	Not reported
Trans 2 EPA ID:	Not reported
Trans 2 Name:	Not reported
TSDF EPA ID:	CAT000613893
Trans Name:	Not reported
TSDF Alt EPA ID:	CAT000613893
TSDF Alt Name:	Not reported
CA Waste Code:	212 - Oxygenated solvents (acetone, butanol, ethyl acetate, etc.
RCRA Code:	F005
Disposal Method:	H01 - Transfer Station
Quantity Tons:	0.054
Waste Quantity:	108
Quantity Unit:	P
Additional Code 1:	Not reported
Additional Code 2:	Not reported
Additional Code 3:	Not reported
Additional Code 4:	Not reported
Additional Code 5:	Not reported

Additional Info:

Year:	1997
Gen EPA ID:	CAD983608316

Shipment Date:	19970417
Creation Date:	6/26/1997 0:00:00
Receipt Date:	19970421
Manifest ID:	96794482
Trans EPA ID:	ILD984908202
Trans Name:	Not reported
Trans 2 EPA ID:	Not reported
Trans 2 Name:	Not reported
TSDF EPA ID:	CAT000613893
Trans Name:	Not reported
TSDF Alt EPA ID:	Not reported
TSDF Alt Name:	Not reported
CA Waste Code:	212 - Oxygenated solvents (acetone, butanol, ethyl acetate, etc.
RCRA Code:	F005
Disposal Method:	H01 - Transfer Station
Quantity Tons:	0.0405
Waste Quantity:	81
Quantity Unit:	P
Additional Code 1:	Not reported
Additional Code 2:	Not reported
Additional Code 3:	Not reported
Additional Code 4:	Not reported
Additional Code 5:	Not reported

Shipment Date:	19970115
Creation Date:	5/30/1997 0:00:00
Receipt Date:	19970116
Manifest ID:	96376247
Trans EPA ID:	ILD984908202

MILINICH BODY WORKS (Continued) **S120051938**

Trans Name:	Not reported
Trans 2 EPA ID:	Not reported
Trans 2 Name:	Not reported
TSDF EPA ID:	CAT000613893
Trans Name:	Not reported
TSDF Alt EPA ID:	Not reported
TSDF Alt Name:	Not reported
CA Waste Code:	212 - Oxygenated solvents (acetone, butanol, ethyl acetate, etc.
RCRA Code:	F005
Disposal Method:	H01 - Transfer Station
Quantity Tons:	0.054
Waste Quantity:	108
Quantity Unit:	P
Additional Code 1:	Not reported
Additional Code 2:	Not reported
Additional Code 3:	Not reported
Additional Code 4:	Not reported
Additional Code 5:	Not reported
Shipment Date:	19970115
Creation Date:	5/30/1997 0:00:00
Receipt Date:	19970116
Manifest ID:	96376247
Trans EPA ID:	ILD984908202
Trans Name:	Not reported
Trans 2 EPA ID:	Not reported
Trans 2 Name:	Not reported
TSDF EPA ID:	CAT000613893
Trans Name:	Not reported
TSDF Alt EPA ID:	Not reported
TSDF Alt Name:	Not reported
CA Waste Code:	212 - Oxygenated solvents (acetone, butanol, ethyl acetate, etc.
RCRA Code:	F005
Disposal Method:	H01 - Transfer Station
Quantity Tons:	0.027
Waste Quantity:	54
Quantity Unit:	P
Additional Code 1:	Not reported
Additional Code 2:	Not reported
Additional Code 3:	Not reported
Additional Code 4:	Not reported
Additional Code 5:	Not reported

Additional Info:

Year:	1999
Gen EPA ID:	CAD983608316
Shipment Date:	19991119
Creation Date:	1/19/2000 0:00:00
Receipt Date:	19991129
Manifest ID:	99527331
Trans EPA ID:	ILD984908202
Trans Name:	Not reported
Trans 2 EPA ID:	SCD987574647
Trans 2 Name:	Not reported
TSDF EPA ID:	CAT000613893
Trans Name:	Not reported

MILINICH BODY WORKS (Continued) **S120051938**

TSDF Alt EPA ID:	CAT000613893
TSDF Alt Name:	Not reported
CA Waste Code:	212 - Oxygenated solvents (acetone, butanol, ethyl acetate, etc.
RCRA Code:	F005
Disposal Method:	H01 - Transfer Station
Quantity Tons:	0.054
Waste Quantity:	108
Quantity Unit:	P
Additional Code 1:	Not reported
Additional Code 2:	Not reported
Additional Code 3:	Not reported
Additional Code 4:	Not reported
Additional Code 5:	Not reported
Shipment Date:	19991119
Creation Date:	1/19/2000 0:00:00
Receipt Date:	19991129
Manifest ID:	99527331
Trans EPA ID:	ILD984908202
Trans Name:	Not reported
Trans 2 EPA ID:	SCD987574647
Trans 2 Name:	Not reported
TSDF EPA ID:	CAT000613893
Trans Name:	Not reported
TSDF Alt EPA ID:	CAT000613893
TSDF Alt Name:	Not reported
CA Waste Code:	212 - Oxygenated solvents (acetone, butanol, ethyl acetate, etc.
RCRA Code:	F005
Disposal Method:	H01 - Transfer Station
Quantity Tons:	0.027
Waste Quantity:	54
Quantity Unit:	P
Additional Code 1:	Not reported
Additional Code 2:	Not reported
Additional Code 3:	Not reported
Additional Code 4:	Not reported
Additional Code 5:	Not reported
Shipment Date:	19991027
Creation Date:	1/4/2000 0:00:00
Receipt Date:	19991101
Manifest ID:	99511018
Trans EPA ID:	ILD984908202
Trans Name:	Not reported
Trans 2 EPA ID:	SCD987574647
Trans 2 Name:	Not reported
TSDF EPA ID:	CAT000613893
Trans Name:	Not reported
TSDF Alt EPA ID:	CAT000613893
TSDF Alt Name:	Not reported
CA Waste Code:	212 - Oxygenated solvents (acetone, butanol, ethyl acetate, etc.
RCRA Code:	F005
Disposal Method:	H01 - Transfer Station
Quantity Tons:	0.054
Waste Quantity:	108
Quantity Unit:	P
Additional Code 1:	Not reported

MILINICH BODY WORKS (Continued) **S120051938**

Additional Code 2:	Not reported
Additional Code 3:	Not reported
Additional Code 4:	Not reported
Additional Code 5:	Not reported
Shipment Date:	19990901
Creation Date:	10/28/1999 0:00:00
Receipt Date:	19990907
Manifest ID:	99051407
Trans EPA ID:	ILD984908202
Trans Name:	Not reported
Trans 2 EPA ID:	SCD987574647
Trans 2 Name:	Not reported
TSDF EPA ID:	CAT000613893
Trans Name:	Not reported
TSDF Alt EPA ID:	CAT000613893
TSDF Alt Name:	Not reported
CA Waste Code:	212 - Oxygenated solvents (acetone, butanol, ethyl acetate, etc.
RCRA Code:	F005
Disposal Method:	H01 - Transfer Station
Quantity Tons:	0.0135
Waste Quantity:	27
Quantity Unit:	P
Additional Code 1:	Not reported
Additional Code 2:	Not reported
Additional Code 3:	Not reported
Additional Code 4:	Not reported
Additional Code 5:	Not reported
Shipment Date:	19990901
Creation Date:	10/28/1999 0:00:00
Receipt Date:	19990907
Manifest ID:	99051407
Trans EPA ID:	ILD984908202
Trans Name:	Not reported
Trans 2 EPA ID:	SCD987574647
Trans 2 Name:	Not reported
TSDF EPA ID:	CAT000613893
Trans Name:	Not reported
TSDF Alt EPA ID:	CAT000613893
TSDF Alt Name:	Not reported
CA Waste Code:	212 - Oxygenated solvents (acetone, butanol, ethyl acetate, etc.
RCRA Code:	F005
Disposal Method:	H01 - Transfer Station
Quantity Tons:	0.054
Waste Quantity:	108
Quantity Unit:	P
Additional Code 1:	Not reported
Additional Code 2:	Not reported
Additional Code 3:	Not reported
Additional Code 4:	Not reported
Additional Code 5:	Not reported
Shipment Date:	19990608
Creation Date:	7/30/1999 0:00:00
Receipt Date:	19990611
Manifest ID:	99223843

MILINICH BODY WORKS (Continued) **S120051938**

Trans EPA ID:	ILD984908202
Trans Name:	Not reported
Trans 2 EPA ID:	SCD987574647
Trans 2 Name:	Not reported
TSDF EPA ID:	CAT000613893
Trans Name:	Not reported
TSDF Alt EPA ID:	CAT000613893
TSDF Alt Name:	Not reported
CA Waste Code:	212 - Oxygenated solvents (acetone, butanol, ethyl acetate, etc.
RCRA Code:	F005
Disposal Method:	H01 - Transfer Station
Quantity Tons:	0.027
Waste Quantity:	54
Quantity Unit:	P
Additional Code 1:	Not reported
Additional Code 2:	Not reported
Additional Code 3:	Not reported
Additional Code 4:	Not reported
Additional Code 5:	Not reported

Shipment Date:	19990608
Creation Date:	7/30/1999 0:00:00
Receipt Date:	19990611
Manifest ID:	99223843
Trans EPA ID:	ILD984908202
Trans Name:	Not reported
Trans 2 EPA ID:	SCD987574647
Trans 2 Name:	Not reported
TSDF EPA ID:	CAT000613893
Trans Name:	Not reported
TSDF Alt EPA ID:	CAT000613893
TSDF Alt Name:	Not reported
CA Waste Code:	212 - Oxygenated solvents (acetone, butanol, ethyl acetate, etc.
RCRA Code:	F005
Disposal Method:	H01 - Transfer Station
Quantity Tons:	0.054
Waste Quantity:	108
Quantity Unit:	P
Additional Code 1:	Not reported
Additional Code 2:	Not reported
Additional Code 3:	Not reported
Additional Code 4:	Not reported
Additional Code 5:	Not reported

Additional Info:

Year:	2017
Gen EPA ID:	CAD983608316

Shipment Date:	20170620
Creation Date:	7/12/2018 18:30:13
Receipt Date:	20170627
Manifest ID:	016998912JJK
Trans EPA ID:	CAD008252405
Trans Name:	PACIFIC RESOURCE RECOVERY SERVICES
Trans 2 EPA ID:	Not reported
Trans 2 Name:	Not reported
TSDF EPA ID:	CAD008252405

MILINICH BODY WORKS (Continued) **S120051938**

Trans Name:	PACIFIC RESOURCE RECOVERY SERVICES
TSDF Alt EPA ID:	Not reported
TSDF Alt Name:	Not reported
CA Waste Code:	214 - Unspecified solvent mixture
RCRA Code:	F005
Disposal Method:	H061 - Fuel Blending Prior To Energy Recovery At Another Site
Quantity Tons:	0.108
Waste Quantity:	30
Quantity Unit:	G
Additional Code 1:	F003
Additional Code 2:	D001
Additional Code 3:	Not reported
Additional Code 4:	Not reported
Additional Code 5:	Not reported

Additional Info:

Year:	2003
Gen EPA ID:	CAD983608316
Shipment Date:	20031215
Creation Date:	8/30/2004 14:52:16
Receipt Date:	20031222
Manifest ID:	22571833
Trans EPA ID:	TXR000050930
Trans Name:	SAFETY-KLEEN SYSTEMS INC
Trans 2 EPA ID:	Not reported
Trans 2 Name:	Not reported
TSDF EPA ID:	CAT000613893
Trans Name:	SAFETY-KLEEN SYSTEMS INC
TSDF Alt EPA ID:	CAT000613893
TSDF Alt Name:	Not reported
CA Waste Code:	212 - Oxygenated solvents (acetone, butanol, ethyl acetate, etc.
RCRA Code:	F005
Disposal Method:	H01 - Transfer Station
Quantity Tons:	0.018
Waste Quantity:	36
Quantity Unit:	P
Additional Code 1:	Not reported
Additional Code 2:	Not reported
Additional Code 3:	Not reported
Additional Code 4:	Not reported
Additional Code 5:	Not reported
Shipment Date:	20031118
Creation Date:	8/5/2004 10:08:03
Receipt Date:	20031124
Manifest ID:	23303656
Trans EPA ID:	TXR000050930
Trans Name:	SAFETY-KLEEN SYSTEMS INC
Trans 2 EPA ID:	Not reported
Trans 2 Name:	Not reported
TSDF EPA ID:	CAT000613893
Trans Name:	SAFETY-KLEEN SYSTEMS INC
TSDF Alt EPA ID:	CAT000613893
TSDF Alt Name:	Not reported
CA Waste Code:	212 - Oxygenated solvents (acetone, butanol, ethyl acetate, etc.
RCRA Code:	F005

MILINICH BODY WORKS (Continued) **S120051938**

Disposal Method:	H01 - Transfer Station
Quantity Tons:	0.018
Waste Quantity:	36
Quantity Unit:	P
Additional Code 1:	Not reported
Additional Code 2:	Not reported
Additional Code 3:	Not reported
Additional Code 4:	Not reported
Additional Code 5:	Not reported
Shipment Date:	20031118
Creation Date:	8/5/2004 10:08:03
Receipt Date:	20031124
Manifest ID:	23303656
Trans EPA ID:	TXR000050930
Trans Name:	SAFETY-KLEEN SYSTEMS INC
Trans 2 EPA ID:	Not reported
Trans 2 Name:	Not reported
TSDF EPA ID:	CAT000613893
Trans Name:	SAFETY-KLEEN SYSTEMS INC
TSDF Alt EPA ID:	CAT000613893
TSDF Alt Name:	Not reported
CA Waste Code:	212 - Oxygenated solvents (acetone, butanol, ethyl acetate, etc.
RCRA Code:	F005
Disposal Method:	H01 - Transfer Station
Quantity Tons:	0.108
Waste Quantity:	216
Quantity Unit:	P
Additional Code 1:	Not reported
Additional Code 2:	Not reported
Additional Code 3:	Not reported
Additional Code 4:	Not reported
Additional Code 5:	Not reported
Shipment Date:	20031023
Creation Date:	8/3/2004 15:03:33
Receipt Date:	20031028
Manifest ID:	22525502
Trans EPA ID:	TXR000050930
Trans Name:	SAFETY-KLEEN SYSTEMS INC
Trans 2 EPA ID:	Not reported
Trans 2 Name:	Not reported
TSDF EPA ID:	CAT000613893
Trans Name:	SAFETY-KLEEN SYSTEMS INC
TSDF Alt EPA ID:	CAT000613893
TSDF Alt Name:	Not reported
CA Waste Code:	212 - Oxygenated solvents (acetone, butanol, ethyl acetate, etc.
RCRA Code:	F005
Disposal Method:	H01 - Transfer Station
Quantity Tons:	0.0135
Waste Quantity:	27
Quantity Unit:	P
Additional Code 1:	Not reported
Additional Code 2:	Not reported
Additional Code 3:	Not reported
Additional Code 4:	Not reported
Additional Code 5:	Not reported

MILINICH BODY WORKS (Continued) **S120051938**

Shipment Date:	20030929
Creation Date:	5/21/2004 11:00:08
Receipt Date:	Not reported
Manifest ID:	22518207
Trans EPA ID:	TXR000050930
Trans Name:	Not reported
Trans 2 EPA ID:	Not reported
Trans 2 Name:	Not reported
TSDF EPA ID:	CAT000613893
Trans Name:	Not reported
TSDF Alt EPA ID:	CAT000613893
TSDF Alt Name:	Not reported
CA Waste Code:	212 - Oxygenated solvents (acetone, butanol, ethyl acetate, etc.
RCRA Code:	F005
Disposal Method:	H01 - Transfer Station
Quantity Tons:	0.0135
Waste Quantity:	27
Quantity Unit:	P
Additional Code 1:	Not reported
Additional Code 2:	Not reported
Additional Code 3:	Not reported
Additional Code 4:	Not reported
Additional Code 5:	Not reported

Shipment Date:	20030924
Creation Date:	7/13/2004 10:48:19
Receipt Date:	20030929
Manifest ID:	22518207
Trans EPA ID:	TXR000050930
Trans Name:	SAFETY-KLEEN SYSTEMS INC
Trans 2 EPA ID:	Not reported
Trans 2 Name:	Not reported
TSDF EPA ID:	CAT000613893
Trans Name:	SAFETY-KLEEN SYSTEMS INC
TSDF Alt EPA ID:	CAT000613893
TSDF Alt Name:	Not reported
CA Waste Code:	212 - Oxygenated solvents (acetone, butanol, ethyl acetate, etc.
RCRA Code:	F005
Disposal Method:	H01 - Transfer Station
Quantity Tons:	0.0135
Waste Quantity:	27
Quantity Unit:	P
Additional Code 1:	Not reported
Additional Code 2:	Not reported
Additional Code 3:	Not reported
Additional Code 4:	Not reported
Additional Code 5:	Not reported

Shipment Date:	20030829
Creation Date:	7/29/2004 7:45:24
Receipt Date:	20030908
Manifest ID:	22512209
Trans EPA ID:	TXR000050930
Trans Name:	Not reported
Trans 2 EPA ID:	Not reported
Trans 2 Name:	Not reported
TSDF EPA ID:	CAT000613893

MILINICH BODY WORKS (Continued) **S120051938**

Trans Name:	Not reported
TSDF Alt EPA ID:	CAT000613893
TSDF Alt Name:	Not reported
CA Waste Code:	212 - Oxygenated solvents (acetone, butanol, ethyl acetate, etc.
RCRA Code:	F005
Disposal Method:	H01 - Transfer Station
Quantity Tons:	0.1
Waste Quantity:	200
Quantity Unit:	P
Additional Code 1:	Not reported
Additional Code 2:	Not reported
Additional Code 3:	Not reported
Additional Code 4:	Not reported
Additional Code 5:	Not reported
Shipment Date:	20030829
Creation Date:	7/29/2004 7:45:24
Receipt Date:	20030908
Manifest ID:	22512209
Trans EPA ID:	TXR000050930
Trans Name:	Not reported
Trans 2 EPA ID:	Not reported
Trans 2 Name:	Not reported
TSDF EPA ID:	CAT000613893
Trans Name:	Not reported
TSDF Alt EPA ID:	CAT000613893
TSDF Alt Name:	Not reported
CA Waste Code:	212 - Oxygenated solvents (acetone, butanol, ethyl acetate, etc.
RCRA Code:	F005
Disposal Method:	H01 - Transfer Station
Quantity Tons:	0.018
Waste Quantity:	36
Quantity Unit:	P
Additional Code 1:	Not reported
Additional Code 2:	Not reported
Additional Code 3:	Not reported
Additional Code 4:	Not reported
Additional Code 5:	Not reported
Shipment Date:	20030730
Creation Date:	7/23/2004 13:22:40
Receipt Date:	20030804
Manifest ID:	22874031
Trans EPA ID:	TXR000050930
Trans Name:	Not reported
Trans 2 EPA ID:	Not reported
Trans 2 Name:	Not reported
TSDF EPA ID:	CAT000613893
Trans Name:	Not reported
TSDF Alt EPA ID:	CAT000613893
TSDF Alt Name:	Not reported
CA Waste Code:	212 - Oxygenated solvents (acetone, butanol, ethyl acetate, etc.
RCRA Code:	F005
Disposal Method:	H01 - Transfer Station
Quantity Tons:	0.01
Waste Quantity:	20
Quantity Unit:	P

MILINICH BODY WORKS (Continued) **S120051938**

Additional Code 1:	Not reported
Additional Code 2:	Not reported
Additional Code 3:	Not reported
Additional Code 4:	Not reported
Additional Code 5:	Not reported
Shipment Date:	20030702
Creation Date:	7/22/2004 7:52:06
Receipt Date:	20030708
Manifest ID:	22638487
Trans EPA ID:	TXR000050930
Trans Name:	Not reported
Trans 2 EPA ID:	Not reported
Trans 2 Name:	Not reported
TSDF EPA ID:	CAT000613893
Trans Name:	Not reported
TSDF Alt EPA ID:	CAT000613893
TSDF Alt Name:	Not reported
CA Waste Code:	212 - Oxygenated solvents (acetone, butanol, ethyl acetate, etc.
RCRA Code:	F005
Disposal Method:	H01 - Transfer Station
Quantity Tons:	0.045
Waste Quantity:	90
Quantity Unit:	P
Additional Code 1:	Not reported
Additional Code 2:	Not reported
Additional Code 3:	Not reported
Additional Code 4:	Not reported
Additional Code 5:	Not reported

Additional Info:

Year:	2004
Gen EPA ID:	CAD983608316
Shipment Date:	20041215
Creation Date:	3/13/2007 18:30:42
Receipt Date:	20041221
Manifest ID:	23652293
Trans EPA ID:	TXR000050930
Trans Name:	SAFETY-KLEEN SYSTEMS INC
Trans 2 EPA ID:	Not reported
Trans 2 Name:	Not reported
TSDF EPA ID:	CAT000613893
Trans Name:	SAFETY-KLEEN SYSTEMS INC
TSDF Alt EPA ID:	CAT000613893
TSDF Alt Name:	Not reported
CA Waste Code:	212 - Oxygenated solvents (acetone, butanol, ethyl acetate, etc.
RCRA Code:	F005
Disposal Method:	H01 - Transfer Station
Quantity Tons:	0.018
Waste Quantity:	36
Quantity Unit:	P
Additional Code 1:	Not reported
Additional Code 2:	Not reported
Additional Code 3:	Not reported
Additional Code 4:	Not reported
Additional Code 5:	Not reported

MILINICH BODY WORKS (Continued) **S120051938**

Shipment Date:	20041116
Creation Date:	1/20/2005 18:31:32
Receipt Date:	20041122
Manifest ID:	23725672
Trans EPA ID:	TXR000050930
Trans Name:	SAFETY-KLEEN SYSTEMS INC
Trans 2 EPA ID:	Not reported
Trans 2 Name:	Not reported
TSDF EPA ID:	CAT000613893
Trans Name:	SAFETY-KLEEN SYSTEMS INC
TSDF Alt EPA ID:	CAT000613893
TSDF Alt Name:	Not reported
CA Waste Code:	212 - Oxygenated solvents (acetone, butanol, ethyl acetate, etc.
RCRA Code:	F005
Disposal Method:	H01 - Transfer Station
Quantity Tons:	0.018
Waste Quantity:	36
Quantity Unit:	P
Additional Code 1:	Not reported
Additional Code 2:	Not reported
Additional Code 3:	Not reported
Additional Code 4:	Not reported
Additional Code 5:	Not reported

Shipment Date:	20040922
Creation Date:	3/16/2007 18:31:12
Receipt Date:	20040928
Manifest ID:	23716611
Trans EPA ID:	TXR000050930
Trans Name:	SAFETY-KLEEN SYSTEMS INC
Trans 2 EPA ID:	Not reported
Trans 2 Name:	Not reported
TSDF EPA ID:	CAT000613893
Trans Name:	SAFETY-KLEEN SYSTEMS INC
TSDF Alt EPA ID:	CAT000613893
TSDF Alt Name:	Not reported
CA Waste Code:	212 - Oxygenated solvents (acetone, butanol, ethyl acetate, etc.
RCRA Code:	F005
Disposal Method:	H01 - Transfer Station
Quantity Tons:	0.1
Waste Quantity:	200
Quantity Unit:	P
Additional Code 1:	Not reported
Additional Code 2:	Not reported
Additional Code 3:	Not reported
Additional Code 4:	Not reported
Additional Code 5:	Not reported

Shipment Date:	20040922
Creation Date:	3/16/2007 18:31:12
Receipt Date:	20040928
Manifest ID:	23716611
Trans EPA ID:	TXR000050930
Trans Name:	SAFETY-KLEEN SYSTEMS INC
Trans 2 EPA ID:	Not reported
Trans 2 Name:	Not reported
TSDF EPA ID:	CAT000613893

MILINICH BODY WORKS (Continued) **S120051938**

Trans Name:	SAFETY-KLEEN SYSTEMS INC
TSDF Alt EPA ID:	CAT000613893
TSDF Alt Name:	Not reported
CA Waste Code:	212 - Oxygenated solvents (acetone, butanol, ethyl acetate, etc.
RCRA Code:	F005
Disposal Method:	H01 - Transfer Station
Quantity Tons:	0.036
Waste Quantity:	72
Quantity Unit:	P
Additional Code 1:	Not reported
Additional Code 2:	Not reported
Additional Code 3:	Not reported
Additional Code 4:	Not reported
Additional Code 5:	Not reported
Shipment Date:	20040825
Creation Date:	12/28/2004 14:46:39
Receipt Date:	20040830
Manifest ID:	23708688
Trans EPA ID:	TXR000050930
Trans Name:	SAFETY-KLEEN SYSTEMS INC
Trans 2 EPA ID:	Not reported
Trans 2 Name:	Not reported
TSDF EPA ID:	CAT000613893
Trans Name:	SAFETY-KLEEN SYSTEMS INC
TSDF Alt EPA ID:	CAT000613893
TSDF Alt Name:	Not reported
CA Waste Code:	212 - Oxygenated solvents (acetone, butanol, ethyl acetate, etc.
RCRA Code:	F005
Disposal Method:	H01 - Transfer Station
Quantity Tons:	0.01
Waste Quantity:	20
Quantity Unit:	P
Additional Code 1:	Not reported
Additional Code 2:	Not reported
Additional Code 3:	Not reported
Additional Code 4:	Not reported
Additional Code 5:	Not reported
Shipment Date:	20040729
Creation Date:	1/6/2005 9:07:07
Receipt Date:	20040804
Manifest ID:	23513715
Trans EPA ID:	TXR000050930
Trans Name:	SAFETY-KLEEN SYSTEMS INC
Trans 2 EPA ID:	Not reported
Trans 2 Name:	Not reported
TSDF EPA ID:	CAT000613893
Trans Name:	SAFETY-KLEEN SYSTEMS INC
TSDF Alt EPA ID:	CAT000613893
TSDF Alt Name:	Not reported
CA Waste Code:	212 - Oxygenated solvents (acetone, butanol, ethyl acetate, etc.
RCRA Code:	F005
Disposal Method:	H01 - Transfer Station
Quantity Tons:	0.009
Waste Quantity:	18
Quantity Unit:	P

MILINICH BODY WORKS (Continued) **S120051938**

Additional Code 1:	Not reported
Additional Code 2:	Not reported
Additional Code 3:	Not reported
Additional Code 4:	Not reported
Additional Code 5:	Not reported
Shipment Date:	20040629
Creation Date:	11/1/2004 9:00:46
Receipt Date:	20040706
Manifest ID:	23512733
Trans EPA ID:	TXR000050930
Trans Name:	SAFETY-KLEEN SYSTEMS INC
Trans 2 EPA ID:	Not reported
Trans 2 Name:	Not reported
TSDF EPA ID:	CAT000613893
Trans Name:	SAFETY-KLEEN SYSTEMS INC
TSDF Alt EPA ID:	CAT000613893
TSDF Alt Name:	Not reported
CA Waste Code:	212 - Oxygenated solvents (acetone, butanol, ethyl acetate, etc.
RCRA Code:	F005
Disposal Method:	H01 - Transfer Station
Quantity Tons:	0.1
Waste Quantity:	200
Quantity Unit:	P
Additional Code 1:	Not reported
Additional Code 2:	Not reported
Additional Code 3:	Not reported
Additional Code 4:	Not reported
Additional Code 5:	Not reported
Shipment Date:	20040629
Creation Date:	11/1/2004 9:00:46
Receipt Date:	20040706
Manifest ID:	23512733
Trans EPA ID:	TXR000050930
Trans Name:	SAFETY-KLEEN SYSTEMS INC
Trans 2 EPA ID:	Not reported
Trans 2 Name:	Not reported
TSDF EPA ID:	CAT000613893
Trans Name:	SAFETY-KLEEN SYSTEMS INC
TSDF Alt EPA ID:	CAT000613893
TSDF Alt Name:	Not reported
CA Waste Code:	212 - Oxygenated solvents (acetone, butanol, ethyl acetate, etc.
RCRA Code:	F005
Disposal Method:	H01 - Transfer Station
Quantity Tons:	0.018
Waste Quantity:	36
Quantity Unit:	P
Additional Code 1:	Not reported
Additional Code 2:	Not reported
Additional Code 3:	Not reported
Additional Code 4:	Not reported
Additional Code 5:	Not reported
Shipment Date:	20040602
Creation Date:	10/29/2004 7:40:51
Receipt Date:	20040610

MILINICH BODY WORKS (Continued) **S120051938**

Manifest ID:	23507524
Trans EPA ID:	TXR000050930
Trans Name:	SAFETY-KLEEN SYSTEMS INC
Trans 2 EPA ID:	Not reported
Trans 2 Name:	Not reported
TSDF EPA ID:	CAT000613893
Trans Name:	SAFETY-KLEEN SYSTEMS INC
TSDF Alt EPA ID:	CAT000613893
TSDF Alt Name:	Not reported
CA Waste Code:	212 - Oxygenated solvents (acetone, butanol, ethyl acetate, etc.
RCRA Code:	F005
Disposal Method:	H01 - Transfer Station
Quantity Tons:	0.018
Waste Quantity:	36
Quantity Unit:	P
Additional Code 1:	Not reported
Additional Code 2:	Not reported
Additional Code 3:	Not reported
Additional Code 4:	Not reported
Additional Code 5:	Not reported

Shipment Date:	20040504
Creation Date:	10/14/2004 15:19:37
Receipt Date:	20040510
Manifest ID:	23464481
Trans EPA ID:	TXR000050930
Trans Name:	SAFETY-KLEEN SYSTEMS INC
Trans 2 EPA ID:	Not reported
Trans 2 Name:	Not reported
TSDF EPA ID:	CAT000613893
Trans Name:	SAFETY-KLEEN SYSTEMS INC
TSDF Alt EPA ID:	CAT000613893
TSDF Alt Name:	Not reported
CA Waste Code:	212 - Oxygenated solvents (acetone, butanol, ethyl acetate, etc.
RCRA Code:	F005
Disposal Method:	H01 - Transfer Station
Quantity Tons:	0.018
Waste Quantity:	36
Quantity Unit:	P
Additional Code 1:	Not reported
Additional Code 2:	Not reported
Additional Code 3:	Not reported
Additional Code 4:	Not reported
Additional Code 5:	Not reported

Additional Info:

Year:	2000
Gen EPA ID:	CAD983608316

Shipment Date:	20000825
Creation Date:	10/23/2000 0:00:00
Receipt Date:	20000905
Manifest ID:	20021631
Trans EPA ID:	SCR000075150
Trans Name:	Not reported
Trans 2 EPA ID:	SCR000074591
Trans 2 Name:	Not reported

MILINICH BODY WORKS (Continued) **S120051938**

TSDF EPA ID:	CAT000613893
Trans Name:	Not reported
TSDF Alt EPA ID:	Not reported
TSDF Alt Name:	Not reported
CA Waste Code:	212 - Oxygenated solvents (acetone, butanol, ethyl acetate, etc.
RCRA Code:	F005
Disposal Method:	H01 - Transfer Station
Quantity Tons:	0.072
Waste Quantity:	144
Quantity Unit:	P
Additional Code 1:	Not reported
Additional Code 2:	Not reported
Additional Code 3:	Not reported
Additional Code 4:	Not reported
Additional Code 5:	Not reported
Shipment Date:	20000825
Creation Date:	10/23/2000 0:00:00
Receipt Date:	20000905
Manifest ID:	20021631
Trans EPA ID:	SCR000075150
Trans Name:	Not reported
Trans 2 EPA ID:	SCR000074591
Trans 2 Name:	Not reported
TSDF EPA ID:	CAT000613893
Trans Name:	Not reported
TSDF Alt EPA ID:	Not reported
TSDF Alt Name:	Not reported
CA Waste Code:	212 - Oxygenated solvents (acetone, butanol, ethyl acetate, etc.
RCRA Code:	F005
Disposal Method:	H01 - Transfer Station
Quantity Tons:	0.054
Waste Quantity:	108
Quantity Unit:	P
Additional Code 1:	Not reported
Additional Code 2:	Not reported
Additional Code 3:	Not reported
Additional Code 4:	Not reported
Additional Code 5:	Not reported
Shipment Date:	20000505
Creation Date:	6/21/2000 0:00:00
Receipt Date:	20000512
Manifest ID:	99856559
Trans EPA ID:	ILD984908202
Trans Name:	Not reported
Trans 2 EPA ID:	SCR000074591
Trans 2 Name:	Not reported
TSDF EPA ID:	CAT000613893
Trans Name:	Not reported
TSDF Alt EPA ID:	Not reported
TSDF Alt Name:	Not reported
CA Waste Code:	212 - Oxygenated solvents (acetone, butanol, ethyl acetate, etc.
RCRA Code:	F005
Disposal Method:	H01 - Transfer Station
Quantity Tons:	0.0135
Waste Quantity:	27

MILINICH BODY WORKS (Continued) **S120051938**

Quantity Unit:	P
Additional Code 1:	Not reported
Additional Code 2:	Not reported
Additional Code 3:	Not reported
Additional Code 4:	Not reported
Additional Code 5:	Not reported
Shipment Date:	20000505
Creation Date:	6/21/2000 0:00:00
Receipt Date:	20000512
Manifest ID:	99856559
Trans EPA ID:	ILD984908202
Trans Name:	Not reported
Trans 2 EPA ID:	SCR000074591
Trans 2 Name:	Not reported
TSDF EPA ID:	CAT000613893
Trans Name:	Not reported
TSDF Alt EPA ID:	Not reported
TSDF Alt Name:	Not reported
CA Waste Code:	212 - Oxygenated solvents (acetone, butanol, ethyl acetate, etc.
RCRA Code:	F005
Disposal Method:	H01 - Transfer Station
Quantity Tons:	0.054
Waste Quantity:	108
Quantity Unit:	P
Additional Code 1:	Not reported
Additional Code 2:	Not reported
Additional Code 3:	Not reported
Additional Code 4:	Not reported
Additional Code 5:	Not reported
Shipment Date:	20000406
Creation Date:	6/7/2000 0:00:00
Receipt Date:	20000414
Manifest ID:	99847982
Trans EPA ID:	ILD984908202
Trans Name:	Not reported
Trans 2 EPA ID:	SCR000074591
Trans 2 Name:	Not reported
TSDF EPA ID:	CAT000613893
Trans Name:	Not reported
TSDF Alt EPA ID:	CAT000613893
TSDF Alt Name:	Not reported
CA Waste Code:	212 - Oxygenated solvents (acetone, butanol, ethyl acetate, etc.
RCRA Code:	F005
Disposal Method:	H01 - Transfer Station
Quantity Tons:	0.054
Waste Quantity:	108
Quantity Unit:	P
Additional Code 1:	Not reported
Additional Code 2:	Not reported
Additional Code 3:	Not reported
Additional Code 4:	Not reported
Additional Code 5:	Not reported
Shipment Date:	20000406
Creation Date:	6/7/2000 0:00:00

MILINICH BODY WORKS (Continued) **S120051938**

Receipt Date:	20000414
Manifest ID:	99847982
Trans EPA ID:	ILD984908202
Trans Name:	Not reported
Trans 2 EPA ID:	SCR000074591
Trans 2 Name:	Not reported
TSDF EPA ID:	CAT000613893
Trans Name:	Not reported
TSDF Alt EPA ID:	CAT000613893
TSDF Alt Name:	Not reported
CA Waste Code:	212 - Oxygenated solvents (acetone, butanol, ethyl acetate, etc.
RCRA Code:	F005
Disposal Method:	H01 - Transfer Station
Quantity Tons:	0.027
Waste Quantity:	54
Quantity Unit:	P
Additional Code 1:	Not reported
Additional Code 2:	Not reported
Additional Code 3:	Not reported
Additional Code 4:	Not reported
Additional Code 5:	Not reported

Shipment Date:	20000208
Creation Date:	4/4/2000 0:00:00
Receipt Date:	20000214
Manifest ID:	99872107
Trans EPA ID:	ILD984908202
Trans Name:	Not reported
Trans 2 EPA ID:	SCR000074591
Trans 2 Name:	Not reported
TSDF EPA ID:	CAT000613893
Trans Name:	Not reported
TSDF Alt EPA ID:	CAT000613893
TSDF Alt Name:	Not reported
CA Waste Code:	212 - Oxygenated solvents (acetone, butanol, ethyl acetate, etc.
RCRA Code:	F005
Disposal Method:	H01 - Transfer Station
Quantity Tons:	0.0135
Waste Quantity:	27
Quantity Unit:	P
Additional Code 1:	Not reported
Additional Code 2:	Not reported
Additional Code 3:	Not reported
Additional Code 4:	Not reported
Additional Code 5:	Not reported

Shipment Date:	20000208
Creation Date:	4/4/2000 0:00:00
Receipt Date:	20000214
Manifest ID:	99872107
Trans EPA ID:	ILD984908202
Trans Name:	Not reported
Trans 2 EPA ID:	SCR000074591
Trans 2 Name:	Not reported
TSDF EPA ID:	CAT000613893
Trans Name:	Not reported
TSDF Alt EPA ID:	CAT000613893

MILINICH BODY WORKS (Continued) **S120051938**

TSDF Alt Name:	Not reported
CA Waste Code:	212 - Oxygenated solvents (acetone, butanol, ethyl acetate, etc.
RCRA Code:	F005
Disposal Method:	H01 - Transfer Station
Quantity Tons:	0.054
Waste Quantity:	108
Quantity Unit:	P
Additional Code 1:	Not reported
Additional Code 2:	Not reported
Additional Code 3:	Not reported
Additional Code 4:	Not reported
Additional Code 5:	Not reported
Shipment Date:	20000113
Creation Date:	3/7/2000 0:00:00
Receipt Date:	20000117
Manifest ID:	99863134
Trans EPA ID:	ILD984908202
Trans Name:	Not reported
Trans 2 EPA ID:	SCR000074591
Trans 2 Name:	Not reported
TSDF EPA ID:	CAT000613893
Trans Name:	Not reported
TSDF Alt EPA ID:	CAT000613893
TSDF Alt Name:	Not reported
CA Waste Code:	212 - Oxygenated solvents (acetone, butanol, ethyl acetate, etc.
RCRA Code:	F005
Disposal Method:	H01 - Transfer Station
Quantity Tons:	0.054
Waste Quantity:	108
Quantity Unit:	P
Additional Code 1:	Not reported
Additional Code 2:	Not reported
Additional Code 3:	Not reported
Additional Code 4:	Not reported
Additional Code 5:	Not reported
Shipment Date:	20000113
Creation Date:	3/7/2000 0:00:00
Receipt Date:	20000117
Manifest ID:	99863134
Trans EPA ID:	ILD984908202
Trans Name:	Not reported
Trans 2 EPA ID:	SCR000074591
Trans 2 Name:	Not reported
TSDF EPA ID:	CAT000613893
Trans Name:	Not reported
TSDF Alt EPA ID:	CAT000613893
TSDF Alt Name:	Not reported
CA Waste Code:	212 - Oxygenated solvents (acetone, butanol, ethyl acetate, etc.
RCRA Code:	F005
Disposal Method:	H01 - Transfer Station
Quantity Tons:	0.027
Waste Quantity:	54
Quantity Unit:	P
Additional Code 1:	Not reported
Additional Code 2:	Not reported

MILINICH BODY WORKS (Continued) **S120051938**

Additional Code 3: Not reported
Additional Code 4: Not reported
Additional Code 5: Not reported

Additional Info:
Year: 2008
Gen EPA ID: CAD983608316

Shipment Date: 20080910
Creation Date: 1/28/2009 18:30:18
Receipt Date: 20080919
Manifest ID: 001379882SKS
Trans EPA ID: TXR000050930
Trans Name: SAFETY-KLEEN SYSTEMS INC
Trans 2 EPA ID: Not reported
Trans 2 Name: Not reported
TSDF EPA ID: CAT000613893
Trans Name: SAFETY-KLEEN SYSTEMS INC
TSDF Alt EPA ID: Not reported
TSDF Alt Name: Not reported
CA Waste Code: 212 - Oxygenated solvents (acetone, butanol, ethyl acetate, etc.
RCRA Code: F005
Disposal Method: H141 - Storage, Bulking, And/Or Transfer Off Site--No Treatment/Reovery (H010-H129) Or (H131-H135)
Quantity Tons: 0.0075
Waste Quantity: 15
Quantity Unit: P
Additional Code 1: F003
Additional Code 2: D035
Additional Code 3: D018
Additional Code 4: D001
Additional Code 5: Not reported

Shipment Date: 20080812
Creation Date: 1/7/2009 18:30:08
Receipt Date: 20080819
Manifest ID: 001407902SKS
Trans EPA ID: TXR000050930
Trans Name: SAFETY-KLEEN SYSTEMS INC
Trans 2 EPA ID: Not reported
Trans 2 Name: Not reported
TSDF EPA ID: CAT000613893
Trans Name: SAFETY-KLEEN SYSTEMS INC
TSDF Alt EPA ID: Not reported
TSDF Alt Name: Not reported
CA Waste Code: 212 - Oxygenated solvents (acetone, butanol, ethyl acetate, etc.
RCRA Code: F005
Disposal Method: H141 - Storage, Bulking, And/Or Transfer Off Site--No Treatment/Reovery (H010-H129) Or (H131-H135)
Quantity Tons: 0.0075
Waste Quantity: 15
Quantity Unit: P
Additional Code 1: F003
Additional Code 2: D035
Additional Code 3: D018
Additional Code 4: D001
Additional Code 5: Not reported

MILINICH BODY WORKS (Continued) **S120051938**

Shipment Date:	20080718
Creation Date:	11/18/2008 18:30:08
Receipt Date:	20080724
Manifest ID:	001123158SKS
Trans EPA ID:	TXR000050930
Trans Name:	SAFETY-KLEEN SYSTEMS INC
Trans 2 EPA ID:	Not reported
Trans 2 Name:	Not reported
TSDF EPA ID:	CAT000613893
Trans Name:	SAFETY-KLEEN SYSTEMS INC
TSDF Alt EPA ID:	Not reported
TSDF Alt Name:	Not reported
CA Waste Code:	212 - Oxygenated solvents (acetone, butanol, ethyl acetate, etc.
RCRA Code:	F005
Disposal Method:	H141 - Storage, Bulking, And/Or Transfer Off Site--No Treatment/Reovery (H010-H129) Or (H131-H135)
Quantity Tons:	0.005
Waste Quantity:	10
Quantity Unit:	P
Additional Code 1:	F003
Additional Code 2:	D035
Additional Code 3:	D018
Additional Code 4:	D001
Additional Code 5:	Not reported

Shipment Date:	20080616
Creation Date:	10/30/2008 18:30:54
Receipt Date:	20080620
Manifest ID:	001169682SKS
Trans EPA ID:	TXR000050930
Trans Name:	SAFETY-KLEEN SYSTEMS INC
Trans 2 EPA ID:	Not reported
Trans 2 Name:	Not reported
TSDF EPA ID:	CAT000613893
Trans Name:	SAFETY-KLEEN SYSTEMS INC
TSDF Alt EPA ID:	Not reported
TSDF Alt Name:	Not reported
CA Waste Code:	212 - Oxygenated solvents (acetone, butanol, ethyl acetate, etc.
RCRA Code:	F005
Disposal Method:	H141 - Storage, Bulking, And/Or Transfer Off Site--No Treatment/Reovery (H010-H129) Or (H131-H135)
Quantity Tons:	0.005
Waste Quantity:	10
Quantity Unit:	P
Additional Code 1:	F003
Additional Code 2:	D035
Additional Code 3:	D018
Additional Code 4:	D001
Additional Code 5:	Not reported

Shipment Date:	20080515
Creation Date:	10/1/2008 18:30:17
Receipt Date:	20080522
Manifest ID:	001105245SKS
Trans EPA ID:	TXR000050930
Trans Name:	SAFETY-KLEEN SYSTEMS INC
Trans 2 EPA ID:	Not reported

MILINICH BODY WORKS (Continued) **S120051938**

Trans 2 Name:	Not reported
TSDF EPA ID:	CAT000613893
Trans Name:	SAFETY-KLEEN SYSTEMS INC
TSDF Alt EPA ID:	Not reported
TSDF Alt Name:	Not reported
CA Waste Code:	212 - Oxygenated solvents (acetone, butanol, ethyl acetate, etc.
RCRA Code:	F005
Disposal Method:	H141 - Storage, Bulking, And/Or Transfer Off Site--No Treatment/Reovery (H010-H129) Or (H131-H135)
Quantity Tons:	0.018
Waste Quantity:	36
Quantity Unit:	P
Additional Code 1:	F003
Additional Code 2:	D035
Additional Code 3:	D018
Additional Code 4:	D001
Additional Code 5:	Not reported
Shipment Date:	20080416
Creation Date:	8/28/2012 22:15:17
Receipt Date:	Not reported
Manifest ID:	001187710SKS
Trans EPA ID:	TXR000050930
Trans Name:	SAFETY-KLEEN SYSTEMS INC
Trans 2 EPA ID:	Not reported
Trans 2 Name:	Not reported
TSDF EPA ID:	CAT000613893
Trans Name:	SAFETY-KLEEN SYSTEMS INC
TSDF Alt EPA ID:	Not reported
TSDF Alt Name:	Not reported
CA Waste Code:	212 - Oxygenated solvents (acetone, butanol, ethyl acetate, etc.
RCRA Code:	F005
Disposal Method:	- Not reported
Quantity Tons:	0.018
Waste Quantity:	36
Quantity Unit:	P
Additional Code 1:	F003
Additional Code 2:	D035
Additional Code 3:	D018
Additional Code 4:	D001
Additional Code 5:	Not reported
Shipment Date:	20080328
Creation Date:	8/20/2008 18:30:32
Receipt Date:	20080403
Manifest ID:	000935620SKS
Trans EPA ID:	TXR000050930
Trans Name:	SAFETY-KLEEN SYSTEMS INC
Trans 2 EPA ID:	Not reported
Trans 2 Name:	Not reported
TSDF EPA ID:	CAT000613893
Trans Name:	SAFETY-KLEEN SYSTEMS INC
TSDF Alt EPA ID:	Not reported
TSDF Alt Name:	Not reported
CA Waste Code:	212 - Oxygenated solvents (acetone, butanol, ethyl acetate, etc.
RCRA Code:	F005
Disposal Method:	H141 - Storage, Bulking, And/Or Transfer Off Site--No

MILINICH BODY WORKS (Continued) **S120051938**

	Treatment/Reovery (H010-H129) Or (H131-H135)
Quantity Tons:	0.018
Waste Quantity:	36
Quantity Unit:	P
Additional Code 1:	F003
Additional Code 2:	D035
Additional Code 3:	D018
Additional Code 4:	D001
Additional Code 5:	Not reported
Shipment Date:	20080222
Creation Date:	7/22/2008 18:30:37
Receipt Date:	20080228
Manifest ID:	000915923SKS
Trans EPA ID:	TXR000050930
Trans Name:	SAFETY-KLEEN SYSTEMS INC
Trans 2 EPA ID:	Not reported
Trans 2 Name:	Not reported
TSDF EPA ID:	CAT000613893
Trans Name:	SAFETY-KLEEN SYSTEMS INC
TSDF Alt EPA ID:	Not reported
TSDF Alt Name:	Not reported
CA Waste Code:	212 - Oxygenated solvents (acetone, butanol, ethyl acetate, etc.
RCRA Code:	F005
Disposal Method:	H141 - Storage, Bulking, And/Or Transfer Off Site--No Treatment/Reovery (H010-H129) Or (H131-H135)
Quantity Tons:	0.018
Waste Quantity:	36
Quantity Unit:	P
Additional Code 1:	F003
Additional Code 2:	D035
Additional Code 3:	D018
Additional Code 4:	D001
Additional Code 5:	Not reported
Shipment Date:	20080205
Creation Date:	8/4/2008 18:30:16
Receipt Date:	20080212
Manifest ID:	000694218SKS
Trans EPA ID:	TXR000050930
Trans Name:	SAFETY-KLEEN SYSTEMS INC
Trans 2 EPA ID:	Not reported
Trans 2 Name:	Not reported
TSDF EPA ID:	CAT000613893
Trans Name:	SAFETY-KLEEN SYSTEMS INC
TSDF Alt EPA ID:	Not reported
TSDF Alt Name:	Not reported
CA Waste Code:	212 - Oxygenated solvents (acetone, butanol, ethyl acetate, etc.
RCRA Code:	F005
Disposal Method:	H141 - Storage, Bulking, And/Or Transfer Off Site--No Treatment/Reovery (H010-H129) Or (H131-H135)
Quantity Tons:	0.09
Waste Quantity:	180
Quantity Unit:	P
Additional Code 1:	F003
Additional Code 2:	D035
Additional Code 3:	D018

MILINICH BODY WORKS (Continued) **S120051938**

Additional Code 4:	D001
Additional Code 5:	Not reported
Shipment Date:	20080205
Creation Date:	8/4/2008 18:30:16
Receipt Date:	20080212
Manifest ID:	000694218SKS
Trans EPA ID:	TXR000050930
Trans Name:	SAFETY-KLEEN SYSTEMS INC
Trans 2 EPA ID:	Not reported
Trans 2 Name:	Not reported
TSDF EPA ID:	CAT000613893
Trans Name:	SAFETY-KLEEN SYSTEMS INC
TSDF Alt EPA ID:	Not reported
TSDF Alt Name:	Not reported
CA Waste Code:	- Not reported
RCRA Code:	Not reported
Disposal Method:	H141 - Storage, Bulking, And/Or Transfer Off Site--No Treatment/Reovery (H010-H129) Or (H131-H135)
Quantity Tons:	Not reported
Waste Quantity:	Not reported
Quantity Unit:	Not reported
Additional Code 1:	Not reported
Additional Code 2:	Not reported
Additional Code 3:	Not reported
Additional Code 4:	Not reported
Additional Code 5:	Not reported

HWTS:

Name:	MILINICH BODY WORKS
Address:	631 N SUNNYSIDE ST
Address 2:	Not reported
City,State,Zip:	PORTERVILLE, CA 932572370
EPA ID:	CAD983608316
Inactive Date:	Not reported
Create Date:	09/24/1991
Last Act Date:	08/19/2019
Mailing Name:	Not reported
Mailing Address:	631 N SUNNYSIDE ST
Mailing Address 2:	Not reported
Mailing City,State,Zip:	PORTERVILLE, CA 932572370
Owner Name:	MIKE MILINICH
Owner Address:	631 N SUNNYSIDE ST
Owner Address 2:	Not reported
Owner City,State,Zip:	PORTERVILLE, CA 932570000
Contact Name:	MIKE MILINICH
Contact Address:	631 SUNNYSIDE AVE
Contact Address 2:	Not reported
City,State,Zip:	PORTERVILLE, CA 93257

NAICS:

EPA ID:	CAD983608316
Create Date:	2016-03-25 17:29:11
NAICS Code:	811121
NAICS Description:	Automotive Body, Paint, and Interior Repair and Maintenance
Issued EPA ID Date:	1991-09-24 00:00:00
Inactive Date:	Not reported

MILINICH BODY WORKS (Continued) **S120051938**

Facility Name:	MILINICH BODY WORKS
Facility Address:	631 N SUNNYSIDE ST
Facility Address 2:	Not reported
Facility City:	PORTERVILLE
Facility County:	54
Facility State:	CA
Facility Zip:	932572370

H19 **MILINICH BODY WORKS** **CERS HAZ WASTE** **S124446766**
ENE **631 N SUNNYSIDE ST** **N/A**
< 1/8 **PORTERVILLE, CA 93257**
0.013 mi.
71 ft. **Site 2 of 8 in cluster H**

Actual:
448 ft.

Focus Map:
10

CERS HAZ WASTE:

Name:	MILINICH BODY WORKS
Address:	631 N SUNNYSIDE ST
City,State,Zip:	PORTERVILLE, CA 93257-2370
Site ID:	523614
CERS ID:	10611604
CERS Description:	Hazardous Waste Generator

Evaluation:

Eval General Type:	Compliance Evaluation Inspection
Eval Date:	01-13-2016
Violations Found:	No
Eval Type:	Routine done by local agency
Eval Notes:	Not reported
Eval Division:	Tulare County Environmental Health
Eval Program:	HMRRP
Eval Source:	CERS

Eval General Type:	Compliance Evaluation Inspection
Eval Date:	01-13-2016
Violations Found:	No
Eval Type:	Routine done by local agency
Eval Notes:	Not reported
Eval Division:	Tulare County Environmental Health
Eval Program:	HW
Eval Source:	CERS

Eval General Type:	Compliance Evaluation Inspection
Eval Date:	04-17-2019
Violations Found:	No
Eval Type:	Routine done by local agency
Eval Notes:	Mike Milinich, Owner
Eval Division:	Tulare County Environmental Health
Eval Program:	HMRRP
Eval Source:	CERS

Eval General Type:	Compliance Evaluation Inspection
Eval Date:	04-17-2019
Violations Found:	No
Eval Type:	Routine done by local agency
Eval Notes:	Mike Milinich, Owner
Eval Division:	Tulare County Environmental Health
Eval Program:	HW

MILINICH BODY WORKS (Continued) **S124446766**

Eval Source: CERS

Affiliation:

Affiliation Type Desc:	CUPA District
Entity Name:	Tulare County Environmental Health
Entity Title:	Not reported
Affiliation Address:	5957 South Mooney Boulevard
Affiliation City:	Visalia
Affiliation State:	CA
Affiliation Country:	Not reported
Affiliation Zip:	93277
Affiliation Phone:	(559) 624-7400

Affiliation Type Desc:	Legal Owner
Entity Name:	MIKE MILINICH
Entity Title:	Not reported
Affiliation Address:	631 N SUNNYSIDE ST
Affiliation City:	PORTERVILLE
Affiliation State:	CA
Affiliation Country:	United States
Affiliation Zip:	93257
Affiliation Phone:	(559) 784-8827

Affiliation Type Desc:	Environmental Contact
Entity Name:	MIKE MILINICH
Entity Title:	Not reported
Affiliation Address:	631 W SUNNYSIDE
Affiliation City:	PORTERVILLE
Affiliation State:	CA
Affiliation Country:	Not reported
Affiliation Zip:	93257
Affiliation Phone:	Not reported

Affiliation Type Desc:	Facility Mailing Address
Entity Name:	Mailing Address
Entity Title:	Not reported
Affiliation Address:	631 N SUNNYSIDE ST
Affiliation City:	PORTERVILLE
Affiliation State:	CA
Affiliation Country:	Not reported
Affiliation Zip:	93257
Affiliation Phone:	Not reported

Affiliation Type Desc:	Identification Signer
Entity Name:	MIKE MILINICH
Entity Title:	OWNER
Affiliation Address:	Not reported
Affiliation City:	Not reported
Affiliation State:	Not reported
Affiliation Country:	Not reported
Affiliation Zip:	Not reported
Affiliation Phone:	Not reported

Affiliation Type Desc:	Operator
Entity Name:	MIKE MILINICH
Entity Title:	Not reported
Affiliation Address:	Not reported

MILINICH BODY WORKS (Continued) **S124446766**

Affiliation City:	Not reported
Affiliation State:	Not reported
Affiliation Country:	Not reported
Affiliation Zip:	Not reported
Affiliation Phone:	(559) 756-2305
Affiliation Type Desc:	Document Preparer
Entity Name:	MIKE MILINICH
Entity Title:	Not reported
Affiliation Address:	Not reported
Affiliation City:	Not reported
Affiliation State:	Not reported
Affiliation Country:	Not reported
Affiliation Zip:	Not reported
Affiliation Phone:	Not reported
Affiliation Type Desc:	Parent Corporation
Entity Name:	MILINICH BODY WORKS
Entity Title:	Not reported
Affiliation Address:	Not reported
Affiliation City:	Not reported
Affiliation State:	Not reported
Affiliation Country:	Not reported
Affiliation Zip:	Not reported
Affiliation Phone:	Not reported

20
ENE
< 1/8
0.015 mi.
80 ft.

PINKY'S LIQUOR **HIST CORTESE** **S103065781**
19534 ORANGE BELT **N/A**
LINDSAY, CA 93247

Actual:
408 ft.

Focus Map:
3

HIST CORTESE:

edr_fname:	PINKY'S LIQUOR
edr_fadd1:	19534 ORANGE BELT
City,State,Zip:	LINDSAY, CA 93247
Region:	CORTESE
Facility County Code:	54
Reg By:	LTNKA
Reg Id:	5T54000398

G21
East
< 1/8
0.016 mi.
85 ft.

HAMILTON LESTER J **EDR Hist Auto** **1020191650**
682 S MAIN ST **N/A**
PORTERVILLE, CA 93257

Site 3 of 6 in cluster G

Actual:
454 ft.

Focus Map:
12

EDR Hist Auto

Year:	Name:	Type:
1969	HAMILTON LESTER J	Toys And Hobby Goods And Supplies
1970	HAMILTON LESTER J	Toys And Hobby Goods And Supplies
1971	HAMILTON LESTER J	Toys And Hobby Goods And Supplies
1972	HAMILTON LESTER J	Toys And Hobby Goods And Supplies
1973	HAMILTON LESTER J	Toys And Hobby Goods And Supplies

HAMILTON LESTER J (Continued) **1020191650**

1974	HAMILTON LESTER J	Petroleum Bulk Stations And Terminals
1975	HAMILTON LESTER J	Petroleum Bulk Stations And Terminals

I22 ENE < 1/8 0.016 mi. 85 ft. **PORTERVILLE COLLISION CENTER** **RCRA NonGen / NLR** **1024826579**
721 N SUNNYSIDE ST **CAL000354506**
PORTERVILLE, CA 93257

Site 1 of 3 in cluster I

Actual: 448 ft.

Focus Map: 10

RCRA NonGen / NLR:

Date form received by agency:	2010-07-08 00:00:00.0
Facility name:	PORTERVILLE COLLISION CENTER
Facility address:	721 N SUNNYSIDE ST PORTERVILLE, CA 93257
EPA ID:	CAL000354506
Contact:	CHARLIE CRISSMAN
Contact address:	721 N SUNNYSIDE ST PORTERVILLE, CA 93257
Contact country:	Not reported
Contact telephone:	559-782-5181
Contact email:	PORTERVILLECC@OCSNET.NET
EPA Region:	09
Classification:	Non-Generator
Description:	Handler: Non-Generators do not presently generate hazardous waste

Owner/Operator Summary:

Owner/operator name:	PORTERVILLE COLLISION CTR INC
Owner/operator address:	721 N SUNNYSIDE ST PORTERVILLE, CA 93257
Owner/operator country:	Not reported
Owner/operator telephone:	559-782-5181
Owner/operator email:	Not reported
Owner/operator fax:	Not reported
Owner/operator extension:	Not reported
Legal status:	Other
Owner/Operator Type:	Owner
Owner/Op start date:	Not reported
Owner/Op end date:	Not reported

Owner/operator name:	CHARLIE CRISSMAN
Owner/operator address:	721 N SUNNYSIDE ST PORTERVILLE, CA 93257
Owner/operator country:	Not reported
Owner/operator telephone:	559-782-5181
Owner/operator email:	Not reported
Owner/operator fax:	Not reported
Owner/operator extension:	Not reported
Legal status:	Other
Owner/Operator Type:	Operator
Owner/Op start date:	Not reported
Owner/Op end date:	Not reported

Handler Activities Summary:

U.S. importer of hazardous waste:	No
Mixed waste (haz. and radioactive):	No
Recycler of hazardous waste:	No
Transporter of hazardous waste:	Yes

PORTERVILLE COLLISION CENTER (Continued) **1024826579**

Treater, storer or disposer of HW:	No
Underground injection activity:	No
On-site burner exemption:	No
Furnace exemption:	No
Used oil fuel burner:	No
Used oil processor:	No
User oil refiner:	No
Used oil fuel marketer to burner:	No
Used oil Specification marketer:	No
Used oil transfer facility:	No
Used oil transporter:	No

Violation Status: No violations found

I23 ENE < 1/8 0.016 mi. 85 ft. **PORTERVILLE COLLISON CENTER** **CERS HAZ WASTE** **S120052088**
721 N SUNNYSIDE ST **CUPA Listings** **N/A**
PORTERVILLE, CA 93257 **CERS**

Site 2 of 3 in cluster I

Actual: 448 ft.

Focus Map: 10

CERS HAZ WASTE:

Name:	PORTERVILLE COLLISON CENTER
Address:	721 N SUNNYSIDE ST
City,State,Zip:	PORTERVILLE, CA 93257
Site ID:	514096
CERS ID:	10609444
CERS Description:	Hazardous Waste Generator

CUPA TULARE:

Name:	PORTERVILLE COLLISON CENTER
Address:	721 N SUNNYSIDE ST
City,State,Zip:	PORTERVILLE, CA 93257
CERS ID:	10609444
Facility ID:	FA1350191
APN:	252-130-036
Latitude:	36.078616679
Longitude:	-119.0198447
PE:	2254
TB Fin Fees Description:	HW - SMALL GENERATOR
Current Status:	1
CD Fin billing Status Description:	Active, billable

Name:	PORTERVILLE COLLISON CENTER
Address:	721 N SUNNYSIDE ST
City,State,Zip:	PORTERVILLE, CA 93257
CERS ID:	10609444
Facility ID:	FA1350191
APN:	252-130-036
Latitude:	36.078616679
Longitude:	-119.0198447
PE:	2223
TB Fin Fees Description:	HM - SMALL FACILITY - < 5 CHEMICALS
Current Status:	4
CD Fin billing Status Description:	Active, exempt from billing

CERS:

Name:	PORTERVILLE COLLISON CENTER
Address:	721 N SUNNYSIDE ST

PORTERVILLE COLLISON CENTER (Continued) **S120052088**

City,State,Zip: PORTERVILLE, CA 93257
Site ID: 514096
CERS ID: 10609444
CERS Description: Chemical Storage Facilities

Violations:

Site ID: 514096
Site Name: PORTERVILLE COLLISON CENTER
Violation Date: 01-25-2017
Citation: 22 CCR 12 66262.34(d) - California Code of Regulations, Title 22, Chapter 12, Section(s) 66262.34(d)
Violation Description: Failure to send hazardous waste offsite for treatment, storage, or disposal within 180 days (or 270 days if waste is transported over 200 miles) for a generator who generates less than 1000 kilogram per month if all of the following conditions are met: (1) The quantity of hazardous waste accumulated onsite never exceeds 6,000 kilograms. (2) The generator complies with the requirements of 40 Code of Federal Regulations section 262.34(d), (e) and (f). (3) The generator does not hold acutely hazardous waste or extremely hazardous waste in an amount greater than one kilogram for more than 90 days.
Violation Notes: Returned to compliance on 02/02/2017.
Violation Division: Tulare County Environmental Health
Violation Program: HW
Violation Source: CERS

Site ID: 514096
Site Name: PORTERVILLE COLLISON CENTER
Violation Date: 01-25-2017
Citation: HSC 6.5 25123.3(h)(1)(c) - California Health and Safety Code, Chapter 6.5, Section(s) 25123.3(h)(1)(c)
Violation Description: Failure to send hazardous waste offsite for treatment, storage, or disposal of acute/extremely hazardous waste after the first 1-kilogram threshold amount was accumulated within a 90 day period.
Violation Notes: Returned to compliance on 02/02/2017.
Violation Division: Tulare County Environmental Health
Violation Program: HW
Violation Source: CERS

Evaluation:

Eval General Type: Compliance Evaluation Inspection
Eval Date: 09-18-2013
Violations Found: No
Eval Type: Routine done by local agency
Eval Notes: Not reported
Eval Division: Tulare County Environmental Health
Eval Program: HW
Eval Source: CERS

Eval General Type: Compliance Evaluation Inspection
Eval Date: 01-25-2017
Violations Found: No
Eval Type: Routine done by local agency
Eval Notes: Not reported
Eval Division: Tulare County Environmental Health
Eval Program: HMRRP
Eval Source: CERS

PORTERVILLE COLLISON CENTER (Continued) **S120052088**

Eval General Type:	Compliance Evaluation Inspection
Eval Date:	01-25-2017
Violations Found:	Yes
Eval Type:	Routine done by local agency
Eval Notes:	Not reported
Eval Division:	Tulare County Environmental Health
Eval Program:	HW
Eval Source:	CERS

Enforcement Action:

Site ID:	514096
Site Name:	PORTERVILLE COLLISON CENTER
Site Address:	721 N SUNNYSIDE ST
Site City:	PORTERVILLE
Site Zip:	93257
Enf Action Date:	01-25-2017
Enf Action Type:	Notice of Violation (Unified Program)
Enf Action Description:	Notice of Violation Issued by the Inspector at the Time of Inspection
Enf Action Notes:	Not reported
Enf Action Division:	Tulare County Environmental Health
Enf Action Program:	HW
Enf Action Source:	CERS

Coordinates:

Site ID:	514096
Facility Name:	PORTERVILLE COLLISON CENTER
Env Int Type Code:	HMBP
Program ID:	10609444
Coord Name:	Not reported
Ref Point Type Desc:	Entrance point of a facility or station
Latitude:	36.078617
Longitude:	-119.019840

Affiliation:

Affiliation Type Desc:	Facility Mailing Address
Entity Name:	Mailing Address
Entity Title:	Not reported
Affiliation Address:	721 N SUNNYSIDE ST
Affiliation City:	PORTERVILLE
Affiliation State:	CA
Affiliation Country:	Not reported
Affiliation Zip:	93257
Affiliation Phone:	Not reported

Affiliation Type Desc:	CUPA District
Entity Name:	Tulare County Environmental Health
Entity Title:	Not reported
Affiliation Address:	5957 South Mooney Boulevard
Affiliation City:	Visalia
Affiliation State:	CA
Affiliation Country:	Not reported
Affiliation Zip:	93277
Affiliation Phone:	(559) 624-7400

Affiliation Type Desc:	Operator
Entity Name:	CHARLIE CRISSMAN

PORTERVILLE COLLISON CENTER (Continued) **S120052088**

Entity Title:	Not reported
Affiliation Address:	Not reported
Affiliation City:	Not reported
Affiliation State:	Not reported
Affiliation Country:	Not reported
Affiliation Zip:	Not reported
Affiliation Phone:	(559) 784-0488

Affiliation Type Desc:	Legal Owner
Entity Name:	CHARLIE CRISSMAN
Entity Title:	Not reported
Affiliation Address:	721 N SUNNYSIDE ST
Affiliation City:	PORTERVILLE
Affiliation State:	CA
Affiliation Country:	United States
Affiliation Zip:	93257
Affiliation Phone:	(559) 784-0488

Affiliation Type Desc:	Parent Corporation
Entity Name:	PORTERVILLE COLLISON CENTER
Entity Title:	Not reported
Affiliation Address:	Not reported
Affiliation City:	Not reported
Affiliation State:	Not reported
Affiliation Country:	Not reported
Affiliation Zip:	Not reported
Affiliation Phone:	Not reported

Affiliation Type Desc:	Document Preparer
Entity Name:	CHARLIE CRISSMAN
Entity Title:	Not reported
Affiliation Address:	Not reported
Affiliation City:	Not reported
Affiliation State:	Not reported
Affiliation Country:	Not reported
Affiliation Zip:	Not reported
Affiliation Phone:	Not reported

Affiliation Type Desc:	Environmental Contact
Entity Name:	JAN CRISSMAN
Entity Title:	Not reported
Affiliation Address:	721 N SUNNYSIDE ST
Affiliation City:	PORTERVILLE
Affiliation State:	CA
Affiliation Country:	Not reported
Affiliation Zip:	93257
Affiliation Phone:	Not reported

Affiliation Type Desc:	Identification Signer
Entity Name:	CHARLIE CRISSMAN
Entity Title:	ONWER
Affiliation Address:	Not reported
Affiliation City:	Not reported
Affiliation State:	Not reported
Affiliation Country:	Not reported
Affiliation Zip:	Not reported
Affiliation Phone:	Not reported

J24 ENE < 1/8 0.016 mi. 86 ft. | **MARTINEZ AUTO REPAIR**
19543 ORANGE BELT DR
STRATHMORE, CA 93267

Site 1 of 5 in cluster J | **RCRA NonGen / NLR** | **1024865066**
CAL000433635

Actual: 401 ft.

Focus Map: 1

RCRA NonGen / NLR:

Date form received by agency:	2018-02-14 00:00:00.0
Facility name:	MARTINEZ AUTO REPAIR
Facility address:	19543 ORANGE BELT DR STRATHMORE, CA 93267
EPA ID:	CAL000433635
Mailing address:	PO BOX 1104 STRATHMORE, CA 93267-1104
Contact:	JUAN MARTINEZ
Contact address:	19701 OKLAHOMA AVE STRATHMORE, CA 93267
Contact country:	Not reported
Contact telephone:	559-920-3143
Contact email:	JUAN.MARTINEZ9826@YAHOO.COM
EPA Region:	09
Classification:	Non-Generator
Description:	Handler: Non-Generators do not presently generate hazardous waste

Owner/Operator Summary:

Owner/operator name:	RUBI MARTINEZ
Owner/operator address:	19701 OKLAHOMA AVE STRATHMORE, CA 93267
Owner/operator country:	Not reported
Owner/operator telephone:	559-920-3091
Owner/operator email:	Not reported
Owner/operator fax:	Not reported
Owner/operator extension:	Not reported
Legal status:	Other
Owner/Operator Type:	Owner
Owner/Op start date:	Not reported
Owner/Op end date:	Not reported

Owner/operator name:	JUAN MARTINEZ
Owner/operator address:	19701 OKLAHOMA AVE STRATHMORE, CA 93267
Owner/operator country:	Not reported
Owner/operator telephone:	559-920-3143
Owner/operator email:	Not reported
Owner/operator fax:	Not reported
Owner/operator extension:	Not reported
Legal status:	Other
Owner/Operator Type:	Operator
Owner/Op start date:	Not reported
Owner/Op end date:	Not reported

Handler Activities Summary:

U.S. importer of hazardous waste:	No
Mixed waste (haz. and radioactive):	No
Recycler of hazardous waste:	No
Transporter of hazardous waste:	Yes
Treater, storer or disposer of HW:	No
Underground injection activity:	No

MARTINEZ AUTO REPAIR (Continued) **1024865066**

On-site burner exemption:	No
Furnace exemption:	No
Used oil fuel burner:	No
Used oil processor:	No
User oil refiner:	No
Used oil fuel marketer to burner:	No
Used oil Specification marketer:	No
Used oil transfer facility:	No
Used oil transporter:	No

Violation Status: No violations found

J25 ENE < 1/8 0.016 mi. 86 ft. **MARTINEZ AUTO REPAIR** **RCRA NonGen / NLR** **1024825828**
19543 ORANGE BELT DR **CAL000352382**
STRATHMORE, CA 93267

Site 2 of 5 in cluster J

Actual: 401 ft.

Focus Map: 1

RCRA NonGen / NLR:

Date form received by agency:	2010-05-13 00:00:00.0
Facility name:	MARTINEZ AUTO REPAIR
Facility address:	19543 ORANGE BELT DR STRATHMORE, CA 93267
EPA ID:	CAL000352382
Mailing address:	PO BOX 1104 STRATHMORE, CA 93267-1104
Contact:	JUAN MARTINEZ
Contact address:	19701 OKLAHOMA AVE STRATHMORE, CA 93267
Contact country:	Not reported
Contact telephone:	559-568-0109
Contact email:	JUAN.MARTINEZ9826@YAHOO.COM
EPA Region:	09
Classification:	Non-Generator
Description:	Handler: Non-Generators do not presently generate hazardous waste

Owner/Operator Summary:

Owner/operator name:	JUAN MARTINEZ
Owner/operator address:	19701 OKLAHOMA AVE STRATHMORE, CA 93267
Owner/operator country:	Not reported
Owner/operator telephone:	559-568-0109
Owner/operator email:	Not reported
Owner/operator fax:	Not reported
Owner/operator extension:	Not reported
Legal status:	Other
Owner/Operator Type:	Owner
Owner/Op start date:	Not reported
Owner/Op end date:	Not reported

Owner/operator name:	JUAN MARTINEZ
Owner/operator address:	19701 OKLAHOMA AVE STRATHMORE, CA 93267
Owner/operator country:	Not reported
Owner/operator telephone:	559-568-0109
Owner/operator email:	Not reported
Owner/operator fax:	Not reported
Owner/operator extension:	Not reported

MARTINEZ AUTO REPAIR (Continued) **1024825828**

Legal status: Other
Owner/Operator Type: Operator
Owner/Op start date: Not reported
Owner/Op end date: Not reported

Handler Activities Summary:
U.S. importer of hazardous waste: No
Mixed waste (haz. and radioactive): No
Recycler of hazardous waste: No
Transporter of hazardous waste: Yes
Treater, storer or disposer of HW: No
Underground injection activity: No
On-site burner exemption: No
Furnace exemption: No
Used oil fuel burner: No
Used oil processor: No
User oil refiner: No
Used oil fuel marketer to burner: No
Used oil Specification marketer: No
Used oil transfer facility: No
Used oil transporter: No

Violation Status: No violations found

E26 West < 1/8 0.016 mi. 87 ft. **PRESS SHOP THE** **RCRA-SQG FINDS ECHO** **1000386039 CAD981634751**
120 W OLIVE
PORTERVILLE, CA 93257

Site 2 of 3 in cluster E

Actual: 457 ft.
Focus Map: 12

RCRA-SQG:
Date form received by agency: 1987-01-21 00:00:00.0
Facility name: PRESS SHOP THE
Facility address: 120 W OLIVE
PORTERVILLE, CA 93257
EPA ID: CAD981634751
Contact: ENVIRONMENTAL MANAGER
Contact address: 120 W OLIVE
PORTERVILLE, CA 93257
Contact country: US
Contact telephone: 209-784-1164
Contact email: Not reported
EPA Region: 09
Classification: Small Small Quantity Generator
Description: Handler: generates more than 100 and less than 1000 kg of hazardous waste during any calendar month and accumulates less than 6000 kg of hazardous waste at any time; or generates 100 kg or less of hazardous waste during any calendar month, and accumulates more than 1000 kg of hazardous waste at any time

Owner/Operator Summary:
Owner/operator name: KAREN ARNOLD
Owner/operator address: NOT REQUIRED
NOT REQUIRED, ME 99999
Owner/operator country: Not reported
Owner/operator telephone: 415-555-1212
Owner/operator email: Not reported
Owner/operator fax: Not reported

PRESS SHOP THE (Continued) **1000386039**

Owner/operator extension: Not reported
Legal status: Private
Owner/Operator Type: Owner
Owner/Op start date: Not reported
Owner/Op end date: Not reported

Owner/operator name: NOT REQUIRED
Owner/operator address: NOT REQUIRED
NOT REQUIRED, ME 99999
Owner/operator country: Not reported
Owner/operator telephone: 415-555-1212
Owner/operator email: Not reported
Owner/operator fax: Not reported
Owner/operator extension: Not reported
Legal status: Private
Owner/Operator Type: Operator
Owner/Op start date: Not reported
Owner/Op end date: Not reported

Handler Activities Summary:
U.S. importer of hazardous waste: No
Mixed waste (haz. and radioactive): No
Recycler of hazardous waste: No
Transporter of hazardous waste: No
Treater, storer or disposer of HW: No
Underground injection activity: No
On-site burner exemption: No
Furnace exemption: No
Used oil fuel burner: No
Used oil processor: No
User oil refiner: No
Used oil fuel marketer to burner: No
Used oil Specification marketer: No
Used oil transfer facility: No
Used oil transporter: No

Violation Status: No violations found

FINDS:
Registry ID: 110002732295
Facility URL: http://ofmpub.epa.gov/enviro/fii_query_detail.disp_program_facility?p_registry_id=110002732295

Environmental Interest/Information System:
RCRAInfo is a national information system that supports the Resource Conservation and Recovery Act (RCRA) program through the tracking of events and activities related to facilities that generate, transport, and treat, store, or dispose of hazardous waste. RCRAInfo allows RCRA program staff to track the notification, permit, compliance, and corrective action activities required under RCRA.

Click this hyperlink while viewing on your computer to access additional FINDS: detail in the EDR Site Report.

ECHO:
Envid: 1000386039
Registry ID: 110002732295
DFR URL: http://echo.epa.gov/detailed-facility-report?fid=110002732295

PRESS SHOP THE (Continued) **1000386039**

Name: PRESS SHOP THE
Address: 120 W OLIVE
City,State,Zip: PORTERVILLE, CA 93257

K27 **QUIRAM MOTORS LTD** **EDR Hist Auto** **1021122697**
ENE **673 N SUNNYSIDE ST** **N/A**
< 1/8 **PORTERVILLE, CA 93257**
0.016 mi.
87 ft. **Site 1 of 3 in cluster K**

Actual:
448 ft.

EDR Hist Auto

Focus Map:
10

Year:	Name:	Type:
1991	QUIRAM MOTORS LTD	General Automotive Repair Shops
1992	QUIRAM MOTORS LTD	General Automotive Repair Shops
1993	QUIRAM MOTORS LTD	General Automotive Repair Shops
1994	QUIRAM MOTORS LTD	General Automotive Repair Shops
1994	ZOLTANS FOREIGN CAR SERVICE	General Automotive Repair Shops
2009	CHAMPION AUTOMOTIVE SERVICES	Automotive Repair Shops, NEC
2010	CHAMPION AUTOMOTIVE SERVICES	Automotive Repair Shops, NEC
2011	CHAMPION AUTOMOTIVE SERVICES	Automotive Repair Shops, NEC
2012	LLOYDS TRANSMISSION	Automotive Transmission Repair Shops
2013	LLOYDS TRANSMISSION	Automotive Transmission Repair Shops
2014	LLOYDS TRANSMISSION	Automotive Transmission Repair Shops

---

K28 **LLOYDS TRANSMISSION** **CERS HAZ WASTE** **S120051869**
ENE **673 N SUNNYSIDE ST** **CUPA Listings** **N/A**
< 1/8 **PORTERVILLE, CA 93257** **CERS**
0.016 mi. **HWTS**
87 ft. **Site 2 of 3 in cluster K**

Actual:
448 ft.

Focus Map:
10

CERS HAZ WASTE:

Name: LLOYDS TRANSMISSION
Address: 673 N SUNNYSIDE ST
City,State,Zip: PORTERVILLE, CA 93257
Site ID: 445161
CERS ID: 10604998
CERS Description: Hazardous Waste Generator

CUPA TULARE:

Name: LLOYDS TRANSMISSION
Address: 673 N SUNNYSIDE ST
City,State,Zip: PORTERVILLE, CA 93257
CERS ID: 10604998
Facility ID: FA1350688
APN: 252-140-007
Latitude: 36.077927
Longitude: -119.019342
PE: 2254
TB Fin Fees Description: HW - SMALL GENERATOR
Current Status: 1
CD Fin billing Status Description: Active, billable

Name: LLOYDS TRANSMISSION
Address: 673 N SUNNYSIDE ST
City,State,Zip: PORTERVILLE, CA 93257

LLOYDS TRANSMISSION (Continued) **S120051869**

CERS ID:	10604998
Facility ID:	FA1350688
APN:	252-140-007
Latitude:	36.077927
Longitude:	-119.019342
PE:	2223
TB Fin Fees Description:	HM - SMALL FACILITY - < 5 CHEMICALS
Current Status:	4
CD Fin billing Status Description:	Active, exempt from billing

CERS:

Name:	LLOYDS TRANSMISSION
Address:	673 N SUNNYSIDE ST
City,State,Zip:	PORTERVILLE, CA 93257
Site ID:	445161
CERS ID:	10604998
CERS Description:	Chemical Storage Facilities

Violations:

Site ID:	445161
Site Name:	LLOYDS TRANSMISSION
Violation Date:	08-21-2018
Citation:	22 CCR 12 66262.34(f) - California Code of Regulations, Title 22, Chapter 12, Section(s) 66262.34(f)
Violation Description:	Failure to label stationary hazardous waste tanks as "hazardous waste" and mark with an accumulation start date.
Violation Notes:	Returned to compliance on 08/31/2018. OBSERVATION: The used ATF tank was observed without a label. CORRETIVE ACTION: Ensure that Hazardous Waste labels for used ATF drums along with accumulation start dates have been properly affixed to the outside of each drum.
Violation Division:	Tulare County Environmental Health
Violation Program:	HW
Violation Source:	CERS

Evaluation:

Eval General Type:	Compliance Evaluation Inspection
Eval Date:	09-02-2015
Violations Found:	No
Eval Type:	Routine done by local agency
Eval Notes:	Not reported
Eval Division:	Tulare County Environmental Health
Eval Program:	HW
Eval Source:	CERS

Eval General Type:	Compliance Evaluation Inspection
Eval Date:	08-21-2018
Violations Found:	No
Eval Type:	Routine done by local agency
Eval Notes:	Jeffery Lloyd, Owner
Eval Division:	Tulare County Environmental Health
Eval Program:	HMRRP
Eval Source:	CERS

Eval General Type:	Compliance Evaluation Inspection
Eval Date:	08-21-2018
Violations Found:	Yes
Eval Type:	Routine done by local agency

LLOYDS TRANSMISSION (Continued) **S120051869**

Eval Notes:	Jeffery Lloyd, Owner
Eval Division:	Tulare County Environmental Health
Eval Program:	HW
Eval Source:	CERS
Eval General Type:	Compliance Evaluation Inspection
Eval Date:	09-02-2015
Violations Found:	No
Eval Type:	Routine done by local agency
Eval Notes:	Not reported
Eval Division:	Tulare County Environmental Health
Eval Program:	HMRRP
Eval Source:	CERS

Enforcement Action:

Site ID:	445161
Site Name:	LLOYDS TRANSMISSION
Site Address:	673 N SUNNYSIDE ST
Site City:	PORTERVILLE
Site Zip:	93257
Enf Action Date:	08-21-2018
Enf Action Type:	Notice of Violation (Unified Program)
Enf Action Description:	Notice of Violation Issued by the Inspector at the Time of Inspection
Enf Action Notes:	Not reported
Enf Action Division:	Tulare County Environmental Health
Enf Action Program:	HW
Enf Action Source:	CERS

Coordinates:

Site ID:	445161
Facility Name:	LLOYDS TRANSMISSION
Env Int Type Code:	HMBP
Program ID:	10604998
Coord Name:	Not reported
Ref Point Type Desc:	Entrance point of a facility or station
Latitude:	36.077927
Longitude:	-119.019340

Affiliation:

Affiliation Type Desc:	Identification Signer
Entity Name:	JEFFERY LLOYD
Entity Title:	OWNER
Affiliation Address:	Not reported
Affiliation City:	Not reported
Affiliation State:	Not reported
Affiliation Country:	Not reported
Affiliation Zip:	Not reported
Affiliation Phone:	Not reported
Affiliation Type Desc:	Legal Owner
Entity Name:	JEFFERY LLOYD
Entity Title:	Not reported
Affiliation Address:	1051 THURMAN
Affiliation City:	PORTERVILLE
Affiliation State:	CA
Affiliation Country:	United States

LLOYDS TRANSMISSION (Continued) **S120051869**

Affiliation Zip:	93257
Affiliation Phone:	(559) 791-1040
Affiliation Type Desc:	Environmental Contact
Entity Name:	JEFFERY KYLE LLOYD
Entity Title:	Not reported
Affiliation Address:	1051 E THURMAN AVE
Affiliation City:	PORTERVILLE
Affiliation State:	CA
Affiliation Country:	Not reported
Affiliation Zip:	93257
Affiliation Phone:	Not reported
Affiliation Type Desc:	Facility Mailing Address
Entity Name:	Mailing Address
Entity Title:	Not reported
Affiliation Address:	673 N SUNNYSIDE ST
Affiliation City:	PORTERVILLE
Affiliation State:	CA
Affiliation Country:	Not reported
Affiliation Zip:	93257
Affiliation Phone:	Not reported
Affiliation Type Desc:	CUPA District
Entity Name:	Tulare County Environmental Health
Entity Title:	Not reported
Affiliation Address:	5957 South Mooney Boulevard
Affiliation City:	Visalia
Affiliation State:	CA
Affiliation Country:	Not reported
Affiliation Zip:	93277
Affiliation Phone:	(559) 624-7400
Affiliation Type Desc:	Document Preparer
Entity Name:	JEFFERY LLOYD
Entity Title:	Not reported
Affiliation Address:	Not reported
Affiliation City:	Not reported
Affiliation State:	Not reported
Affiliation Country:	Not reported
Affiliation Zip:	Not reported
Affiliation Phone:	Not reported
Affiliation Type Desc:	Operator
Entity Name:	JEFFERY LLOYD
Entity Title:	Not reported
Affiliation Address:	Not reported
Affiliation City:	Not reported
Affiliation State:	Not reported
Affiliation Country:	Not reported
Affiliation Zip:	Not reported
Affiliation Phone:	(559) 791-1040
Affiliation Type Desc:	Parent Corporation
Entity Name:	LLOYD'S TRANSMISSION
Entity Title:	Not reported
Affiliation Address:	Not reported

LLOYDS TRANSMISSION (Continued) **S120051869**

Affiliation City:	Not reported
Affiliation State:	Not reported
Affiliation Country:	Not reported
Affiliation Zip:	Not reported
Affiliation Phone:	Not reported

HWTS:

Name:	LLOYDS TRANSMISSION
Address:	673 N SUNNYSIDE ST
Address 2:	Not reported
City,State,Zip:	PORTERVILLE, CA 932572370
EPA ID:	CAL000371773
Inactive Date:	Not reported
Create Date:	02/15/2012
Last Act Date:	09/18/2019
Mailing Name:	Not reported
Mailing Address:	673 N SUNNYSIDE ST
Mailing Address 2:	Not reported
Mailing City,State,Zip:	PORTERVILLE, CA 932572370
Owner Name:	JEFFERY LLOYD & MARK BELT
Owner Address:	1051 E THURMAN AVE
Owner Address 2:	Not reported
Owner City,State,Zip:	PORTERVILLE, CA 932570000
Contact Name:	JEFFERY LLOYD
Contact Address:	673 N SUNNYSIDE ST
Contact Address 2:	Not reported
City,State,Zip:	PORTERVILLE, CA 93257

NAICS:

EPA ID:	CAL000371773
Create Date:	2012-02-15 09:49:54
NAICS Code:	811113
NAICS Description:	Automotive Transmission Repair
Issued EPA ID Date:	2012-02-15 09:49:54
Inactive Date:	Not reported
Facility Name:	LLOYDS TRANSMISSION
Facility Address:	673 N SUNNYSIDE ST
Facility Address 2:	Not reported
Facility City:	PORTERVILLE
Facility County:	54
Facility State:	CA
Facility Zip:	932572370

K29 **LLOYDS TRANSMISSION** **RCRA NonGen / NLR** **1024833035**
ENE **673 N SUNNYSIDE ST** **CAL000371773**
< 1/8 **PORTERVILLE, CA 93257**
0.016 mi.
87 ft. **Site 3 of 3 in cluster K**

Actual:
448 ft.

Focus Map:
10

RCRA NonGen / NLR:

Date form received by agency:	2012-02-15 00:00:00.0
Facility name:	LLOYDS TRANSMISSION
Facility address:	673 N SUNNYSIDE ST PORTERVILLE, CA 93257-2370
EPA ID:	CAL000371773
Contact:	JEFFERY LLOYD

LLOYDS TRANSMISSION (Continued) **1024833035**

Contact address:	673 N SUNNYSIDE ST PORTERVILLE, CA 93257
Contact country:	Not reported
Contact telephone:	360-888-7641
Contact email:	LLOYDSTRANSMISION@GMAIL.COM
EPA Region:	09
Classification:	Non-Generator
Description:	Handler: Non-Generators do not presently generate hazardous waste

Owner/Operator Summary:

Owner/operator name:	JEFFERY LLOYD & MARK BELT
Owner/operator address:	1051 E THURMAN AVE PORTERVILLE, CA 93257
Owner/operator country:	Not reported
Owner/operator telephone:	360-888-7641
Owner/operator email:	Not reported
Owner/operator fax:	Not reported
Owner/operator extension:	Not reported
Legal status:	Other
Owner/Operator Type:	Owner
Owner/Op start date:	Not reported
Owner/Op end date:	Not reported

Owner/operator name:	JEFFERY LLOYD
Owner/operator address:	673 N SUNNYSIDE ST PORTERVILLE, CA 93257
Owner/operator country:	Not reported
Owner/operator telephone:	360-888-7641
Owner/operator email:	Not reported
Owner/operator fax:	Not reported
Owner/operator extension:	Not reported
Legal status:	Other
Owner/Operator Type:	Operator
Owner/Op start date:	Not reported
Owner/Op end date:	Not reported

Handler Activities Summary:

U.S. importer of hazardous waste:	No
Mixed waste (haz. and radioactive):	No
Recycler of hazardous waste:	No
Transporter of hazardous waste:	Yes
Treater, storer or disposer of HW:	No
Underground injection activity:	No
On-site burner exemption:	No
Furnace exemption:	No
Used oil fuel burner:	No
Used oil processor:	No
User oil refiner:	No
Used oil fuel marketer to burner:	No
Used oil Specification marketer:	No
Used oil transfer facility:	No
Used oil transporter:	No

Violation Status: No violations found

30 ENE < 1/8 0.017 mi. 90 ft. | **VERIZON WIRELESS - PORTERVILLE**
177 W HENDERSON AVE
PORTERVILLE, CA 93257 | **CUPA Listings** | **S120052652**
N/A

Actual: 453 ft.
Focus Map: 10

CUPA TULARE:

Name:	VERIZON WIRELESS - PORTERVILLE
Address:	177 W HENDERSON AVE
City,State,Zip:	PORTERVILLE, CA 93257
CERS ID:	Not reported
Facility ID:	FA1348222
APN:	252-130-044
Latitude:	Not reported
Longitude:	Not reported
PE:	2223
TB Fin Fees Description:	HM - SMALL FACILITY - < 5 CHEMICALS
Current Status:	2
CD Fin billing Status Description:	Inactive, non-billable

---

31 East < 1/8 0.019 mi. 101 ft. | **PORTERVILLE COLLEGE**
900 MAIN
PORTERVILLE, CA 93257 | **LUST**
HIST CORTESE
CERS | **S104161234**
N/A

Actual: 459 ft.
Focus Map: 12

LUST REG 5:

Name:	PORTERVILLE COLLEGE
Address:	900 MAIN S
City:	PORTERVILLE
Region:	5
Status:	Case Closed
Case Number:	5T54000408
Case Type:	Drinking Water Aquifer affected
Substance:	GASOLINE
Staff Initials:	DAM
Lead Agency:	Local
Program:	LUST
MTBE Code:	5

LUST:

Name:	PORTERVILLE COLLEGE
Address:	900 MAIN S
City,State,Zip:	PORTERVILLE, CA 93257
Lead Agency:	TULARE COUNTY
Case Type:	LUST Cleanup Site
Geo Track:	http://geotracker.waterboards.ca.gov/profile_report.asp?global_id=T0610700382
Global Id:	T0610700382
Latitude:	36.0501275
Longitude:	-119.0169017
Status:	Completed - Case Closed
Status Date:	01/16/2001
Case Worker:	UNK
RB Case Number:	5T54000408
Local Agency:	TULARE COUNTY
File Location:	Not reported
Local Case Number:	737
Potential Media Affect:	Aquifer used for drinking water supply
Potential Contaminants of Concern:	Gasoline

PORTERVILLE COLLEGE (Continued) **S104161234**

Site History: Not reported

LUST:
Global Id: T0610700382
Contact Type: Local Agency Caseworker
Contact Name: UNK
Organization Name: TULARE COUNTY
Address: 5957 S. MOONEY BLVD
City: VISALIA
Email: Not reported
Phone Number: Not reported

LUST:
Global Id: T0610700382
Action Type: Other
Date: 05/14/1997
Action: Leak Reported

Global Id: T0610700382
Action Type: Other
Date: 04/02/1997
Action: Leak Discovery

Global Id: T0610700382
Action Type: Other
Date: 04/02/1997
Action: Leak Stopped

LUST:
Global Id: T0610700382
Status: Open - Case Begin Date
Status Date: 04/02/1997

Global Id: T0610700382
Status: Open - Site Assessment
Status Date: 04/02/1997

Global Id: T0610700382
Status: Open - Site Assessment
Status Date: 09/30/1997

Global Id: T0610700382
Status: Open - Remediation
Status Date: 08/24/1999

Global Id: T0610700382
Status: Completed - Case Closed
Status Date: 01/16/2001

HIST CORTESE:
edr_fname: PORTERVILLE COLLEGE
edr_fadd1: 900 MAIN
City,State,Zip: PORTERVILLE, CA 93257
Region: CORTESE
Facility County Code: 54

PORTERVILLE COLLEGE (Continued) **S104161234**

Reg By: LTNKA
Reg Id: 5T54000408

CERS:
Name: PORTERVILLE COLLEGE
Address: 900 MAIN S
City,State,Zip: PORTERVILLE, CA 93257
Site ID: 194654
CERS ID: T0610700382
CERS Description: Leaking Underground Storage Tank Cleanup Site

Affiliation:
Affiliation Type Desc: Local Agency Caseworker
Entity Name: UNK - TULARE COUNTY
Entity Title: Not reported
Affiliation Address: 5957 S. MOONEY BLVD
Affiliation City: VISALIA
Affiliation State: CA
Affiliation Country: Not reported
Affiliation Zip: Not reported
Affiliation Phone: Not reported

32
East
< 1/8
0.019 mi.
102 ft.

ANDERSON FENCE CO
770 S MAIN ST
PORTERVILLE, CA 93257

CUPA Listings **S125495359**
N/A

Actual:
458 ft.

Focus Map:
12

CUPA TULARE:
Name: ANDERSON FENCE CO
Address: 770 S MAIN ST
City,State,Zip: PORTERVILLE, CA 93257
CERS ID: 10827985
Facility ID: FA1354440
APN: 261-052-018
Latitude: 36.052005
Longitude: -119.016673
PE: 2223
TB Fin Fees Description: HM - SMALL FACILITY - < 5 CHEMICALS
Current Status: 1
CD Fin billing Status Description: Active, billable

Name: ANDERSON FENCE CO
Address: 770 S MAIN ST
City,State,Zip: PORTERVILLE, CA 93257
CERS ID: 10827985
Facility ID: FA1354440
APN: 261-052-018
Latitude: 36.052005
Longitude: -119.016673
PE: 2254
TB Fin Fees Description: HW - SMALL GENERATOR
Current Status: 1
CD Fin billing Status Description: Active, billable

L33 ENE < 1/8 0.020 mi. 103 ft. | **RINCONS INDEPENDENT SERVICE**
19554 ORANGEBELT DR
STRATHMORE, CA 93267

Site 1 of 5 in cluster L

SWEEPS UST | **S106931381**
N/A

Actual: 398 ft.

Focus Map: 1

SWEEPS UST:

Name:	RINCONS INDEPENDENT SERVICE
Address:	19554 ORANGEBELT DR
City:	STRATHMORE
Status:	Active
Comp Number:	43
Number:	9
Board Of Equalization:	44-029445
Referral Date:	04-20-88
Action Date:	Not reported
Created Date:	02-29-88
Owner Tank Id:	1
SWRCB Tank Id:	54-000-000043-000001
Tank Status:	A
Capacity:	6000
Active Date:	04-20-88
Tank Use:	CHEMICAL
STG:	P
Content:	Not reported
Number Of Tanks:	5

Name:	RINCONS INDEPENDENT SERVICE
Address:	19554 ORANGEBELT DR
City:	STRATHMORE
Status:	Active
Comp Number:	43
Number:	9
Board Of Equalization:	44-029445
Referral Date:	04-20-88
Action Date:	Not reported
Created Date:	02-29-88
Owner Tank Id:	2
SWRCB Tank Id:	54-000-000043-000002
Tank Status:	A
Capacity:	6000
Active Date:	04-20-88
Tank Use:	M.V. FUEL
STG:	P
Content:	UNKNOWN
Number Of Tanks:	Not reported

Name:	RINCONS INDEPENDENT SERVICE
Address:	19554 ORANGEBELT DR
City:	STRATHMORE
Status:	Active
Comp Number:	43
Number:	9
Board Of Equalization:	44-029445
Referral Date:	04-20-88
Action Date:	Not reported
Created Date:	02-29-88
Owner Tank Id:	3
SWRCB Tank Id:	54-000-000043-000003

RINCONS INDEPENDENT SERVICE (Continued) **S106931381**

Tank Status:	A
Capacity:	4000
Active Date:	04-20-88
Tank Use:	CHEMICAL
STG:	P
Content:	Not reported
Number Of Tanks:	Not reported

Name:	RINCONS INDEPENDENT SERVICE
Address:	19554 ORANGEBELT DR
City:	STRATHMORE
Status:	Active
Comp Number:	43
Number:	9
Board Of Equalization:	44-029445
Referral Date:	04-20-88
Action Date:	Not reported
Created Date:	02-29-88
Owner Tank Id:	4
SWRCB Tank Id:	54-000-000043-000004
Tank Status:	A
Capacity:	4000
Active Date:	04-20-88
Tank Use:	CHEMICAL
STG:	P
Content:	Not reported
Number Of Tanks:	Not reported

Name:	RINCONS INDEPENDENT SERVICE
Address:	19554 ORANGEBELT DR
City:	STRATHMORE
Status:	Active
Comp Number:	43
Number:	9
Board Of Equalization:	44-029445
Referral Date:	04-20-88
Action Date:	Not reported
Created Date:	02-29-88
Owner Tank Id:	5
SWRCB Tank Id:	54-000-000043-000005
Tank Status:	A
Capacity:	500
Active Date:	04-20-88
Tank Use:	CHEMICAL
STG:	P
Content:	Not reported
Number Of Tanks:	Not reported

M34 **BOB'S PETRO FULL SERVE** **SWEEPS UST** **S101596065**
East **244 S D ST** **CA FID UST** **N/A**
< 1/8 **PORTERVILLE, CA 93257**
0.020 mi.
104 ft. **Site 1 of 4 in cluster M**

Actual:
459 ft.

Focus Map:
12

SWEEPS UST:

Name:	BOB'S PETRO FULL SERVE
Address:	244 S D ST
City:	PORTERVILLE
Status:	Active
Comp Number:	99
Number:	9
Board Of Equalization:	44-029480
Referral Date:	04-20-88
Action Date:	Not reported
Created Date:	02-29-88
Owner Tank Id:	1
SWRCB Tank Id:	54-000-000099-000001
Tank Status:	A
Capacity:	4000
Active Date:	04-20-88
Tank Use:	M.V. FUEL
STG:	P
Content:	UNKNOWN
Number Of Tanks:	5

Name:	BOB'S PETRO FULL SERVE
Address:	244 S D ST
City:	PORTERVILLE
Status:	Active
Comp Number:	99
Number:	9
Board Of Equalization:	44-029480
Referral Date:	04-20-88
Action Date:	Not reported
Created Date:	02-29-88
Owner Tank Id:	2
SWRCB Tank Id:	54-000-000099-000002
Tank Status:	A
Capacity:	4000
Active Date:	04-20-88
Tank Use:	M.V. FUEL
STG:	P
Content:	UNKNOWN
Number Of Tanks:	Not reported

Name:	BOB'S PETRO FULL SERVE
Address:	244 S D ST
City:	PORTERVILLE
Status:	Active
Comp Number:	99
Number:	9
Board Of Equalization:	44-029480
Referral Date:	04-20-88
Action Date:	Not reported
Created Date:	02-29-88
Owner Tank Id:	3
SWRCB Tank Id:	54-000-000099-000003

BOB'S PETRO FULL SERVE (Continued) **S101596065**

Tank Status:	A
Capacity:	6000
Active Date:	04-20-88
Tank Use:	M.V. FUEL
STG:	P
Content:	UNKNOWN
Number Of Tanks:	Not reported

Name:	BOB'S PETRO FULL SERVE
Address:	244 S D ST
City:	PORTERVILLE
Status:	Active
Comp Number:	99
Number:	9
Board Of Equalization:	44-029480
Referral Date:	04-20-88
Action Date:	Not reported
Created Date:	02-29-88
Owner Tank Id:	4
SWRCB Tank Id:	54-000-000099-000004
Tank Status:	A
Capacity:	6000
Active Date:	04-20-88
Tank Use:	M.V. FUEL
STG:	P
Content:	UNKNOWN
Number Of Tanks:	Not reported

Name:	BOB'S PETRO FULL SERVE
Address:	244 S D ST
City:	PORTERVILLE
Status:	Active
Comp Number:	99
Number:	9
Board Of Equalization:	44-029480
Referral Date:	04-20-88
Action Date:	Not reported
Created Date:	02-29-88
Owner Tank Id:	5
SWRCB Tank Id:	54-000-000099-000005
Tank Status:	A
Capacity:	8000
Active Date:	04-20-88
Tank Use:	M.V. FUEL
STG:	P
Content:	UNKNOWN
Number Of Tanks:	Not reported

CA FID UST:

Facility ID:	54002007
Regulated By:	UTNKA
Regulated ID:	Not reported
Cortese Code:	Not reported
SIC Code:	Not reported
Facility Phone:	2097842184
Mail To:	Not reported
Mailing Address:	378 RUMA RANCHO

BOB'S PETRO FULL SERVE (Continued) **S101596065**

Mailing Address 2: Not reported
Mailing City,St,Zip: PORTERVILLE 93257
Contact: Not reported
Contact Phone: Not reported
DUNs Number: Not reported
NPDES Number: Not reported
EPA ID: Not reported
Comments: Not reported
Status: Active

N35 East < 1/8 0.021 mi. 113 ft. **PORTERVILLE COLLEGE** **HIST UST** **U001582463**
900 S MAIN ST **N/A**
PORTERVILLE, CA 93257

Site 1 of 3 in cluster N

Actual: 458 ft.

Focus Map: 14

HIST UST:

Name:	PORTERVILLE COLLEGE
Address:	900 S MAIN ST
City,State,Zip:	PORTERVILLE, CA 93257
File Number:	Not reported
URL:	Not reported
Region:	STATE
Facility ID:	00000055167
Facility Type:	Other
Other Type:	EDUCATIONAL COLLEGE
Contact Name:	PETA HAUK, DIR. MAINTENANCE &
Telephone:	2097813130
Owner Name:	PORTERVILLE COLLEGE
Owner Address:	900 SOUTH MAIN STREET
Owner City,St,Zip:	PORTERVILLE, CA 93257
Total Tanks:	0003
Tank Num:	001
Container Num:	3
Year Installed:	1971
Tank Capacity:	00002000
Tank Used for:	PRODUCT
Type of Fuel:	PREMIUM
Container Construction Thickness:	Not reported
Leak Detection:	None
Tank Num:	002
Container Num:	2
Year Installed:	1971
Tank Capacity:	00000000
Tank Used for:	WASTE
Type of Fuel:	Not reported
Container Construction Thickness:	Not reported
Leak Detection:	None
Tank Num:	003
Container Num:	1
Year Installed:	1971
Tank Capacity:	00000000
Tank Used for:	WASTE
Type of Fuel:	WASTE OIL
Container Construction Thickness:	Not reported

PORTERVILLE COLLEGE (Continued) **U001582463**

Leak Detection: None

N36 East < 1/8 0.021 mi. 113 ft. **PORTERVILLE COLLEGE**
900 S MAIN ST
PORTERVILLE, CA 93257
Site 2 of 3 in cluster N

RCRA NonGen / NLR **1024786418**
CAL000017329

Actual: 458 ft.

Focus Map: 14

RCRA NonGen / NLR:

Date form received by agency:	1989-11-14 00:00:00.0
Facility name:	PORTERVILLE COLLEGE
Facility address:	900 S MAIN ST PORTERVILLE, CA 93257-5901
EPA ID:	CAL000017329
Mailing address:	2100 CHESNER AVE BAKERSFIELD, CA 93301
Contact:	SHEILA SHEARER, SFTY COORD
Contact address:	2100 CHESNER AVE BAKERSFIELD, CA 93301
Contact country:	Not reported
Contact telephone:	661-336-5135
Contact email:	SSHEALER@KCCD.EDU
EPA Region:	09
Classification:	Non-Generator
Description:	Handler: Non-Generators do not presently generate hazardous waste

Owner/Operator Summary:

Owner/operator name:	KERN COMM COLL DIST
Owner/operator address:	2100 CHESNER AVE BAKERSFIELD, CA 93301
Owner/operator country:	Not reported
Owner/operator telephone:	661-336-5135
Owner/operator email:	Not reported
Owner/operator fax:	Not reported
Owner/operator extension:	Not reported
Legal status:	Other
Owner/Operator Type:	Owner
Owner/Op start date:	Not reported
Owner/Op end date:	Not reported

Owner/operator name:	SHEILA SHEARER, SFTY COORD
Owner/operator address:	2100 CHESNER AVE BAKERSFIELD, CA 93301
Owner/operator country:	Not reported
Owner/operator telephone:	661-336-5135
Owner/operator email:	Not reported
Owner/operator fax:	Not reported
Owner/operator extension:	Not reported
Legal status:	Other
Owner/Operator Type:	Operator
Owner/Op start date:	Not reported
Owner/Op end date:	Not reported

Handler Activities Summary:

U.S. importer of hazardous waste:	No
Mixed waste (haz. and radioactive):	No
Recycler of hazardous waste:	No

PORTERVILLE COLLEGE (Continued) **1024786418**

Transporter of hazardous waste:	Yes
Treater, storer or disposer of HW:	No
Underground injection activity:	No
On-site burner exemption:	No
Furnace exemption:	No
Used oil fuel burner:	No
Used oil processor:	No
User oil refiner:	No
Used oil fuel marketer to burner:	No
Used oil Specification marketer:	No
Used oil transfer facility:	No
Used oil transporter:	No

Violation Status: No violations found

N37 East < 1/8 0.021 mi. 113 ft. **PORTERVILLE COLLEGE**
900 S MAIN ST
PORTERVILLE, CA 93257
Site 3 of 3 in cluster N

SWEEPS UST **S101620150**
HIST UST **N/A**
CA FID UST

Actual: 458 ft.
Focus Map: 14

SWEEPS UST:

Name:	PORTERVILLE COLLEGE
Address:	900 S MAIN ST
City:	PORTERVILLE
Status:	Active
Comp Number:	273
Number:	9
Board Of Equalization:	44-029606
Referral Date:	04-20-88
Action Date:	Not reported
Created Date:	02-29-88
Owner Tank Id:	1
SWRCB Tank Id:	54-000-000273-000001
Tank Status:	A
Capacity:	280
Active Date:	04-20-88
Tank Use:	OIL
STG:	W
Content:	Not reported
Number Of Tanks:	4

Name:	PORTERVILLE COLLEGE
Address:	900 S MAIN ST
City:	PORTERVILLE
Status:	Active
Comp Number:	273
Number:	9
Board Of Equalization:	44-029606
Referral Date:	04-20-88
Action Date:	Not reported
Created Date:	02-29-88
Owner Tank Id:	2
SWRCB Tank Id:	54-000-000273-000002
Tank Status:	A
Capacity:	2500
Active Date:	04-20-88
Tank Use:	M.V. FUEL
STG:	P

PORTERVILLE COLLEGE (Continued) **S101620150**

Content: UNKNOWN
Number Of Tanks: Not reported

Name: PORTERVILLE COLLEGE
Address: 900 S MAIN ST
City: PORTERVILLE
Status: Active
Comp Number: 273
Number: 9
Board Of Equalization: 44-029606
Referral Date: 04-20-88
Action Date: Not reported
Created Date: 02-29-88
Owner Tank Id: 3
SWRCB Tank Id: 54-000-000273-000003
Tank Status: A
Capacity: 2500
Active Date: 04-20-88
Tank Use: M.V. FUEL
STG: P
Content: UNKNOWN
Number Of Tanks: Not reported

Name: PORTERVILLE COLLEGE
Address: 900 S MAIN ST
City: PORTERVILLE
Status: Active
Comp Number: 273
Number: 9
Board Of Equalization: 44-029606
Referral Date: 04-20-88
Action Date: Not reported
Created Date: 02-29-88
Owner Tank Id: 4
SWRCB Tank Id: 54-000-000273-000004
Tank Status: A
Capacity: 280
Active Date: 04-20-88
Tank Use: OIL
STG: W
Content: Not reported
Number Of Tanks: Not reported

HIST UST:
Name: PORTERVILLE COLLEGE
Address: 900 SOUTH MAIN STREET
City,State,Zip: PORTERVILLE, CA 93257
File Number: 0002BC37
URL: http://geotracker.waterboards.ca.gov/ustpdfs/pdf/0002BC37.pdf
Region: Not reported
Facility ID: Not reported
Facility Type: Not reported
Other Type: Not reported
Contact Name: Not reported
Telephone: Not reported
Owner Name: Not reported
Owner Address: Not reported

PORTERVILLE COLLEGE (Continued) **S101620150**

Owner City,St,Zip: Not reported
Total Tanks: Not reported

Tank Num: Not reported
Container Num: Not reported
Year Installed: Not reported
Tank Capacity: Not reported
Tank Used for: Not reported
Type of Fuel: Not reported
Container Construction Thickness: Not reported
Leak Detection: Not reported

Click here for Geo Tracker PDF:

CA FID UST:

Facility ID:	54000493
Regulated By:	UTNKA
Regulated ID:	Not reported
Cortese Code:	Not reported
SIC Code:	Not reported
Facility Phone:	2097813130
Mail To:	Not reported
Mailing Address:	2100 CHESTER AVE
Mailing Address 2:	Not reported
Mailing City,St,Zip:	PORTERVILLE 93257
Contact:	Not reported
Contact Phone:	Not reported
DUNs Number:	Not reported
NPDES Number:	Not reported
EPA ID:	Not reported
Comments:	Not reported
Status:	Active

---

38 **RUFFA ROBERT** **EDR Hist Auto** **1021799029**
East **625 S MAIN ST** **N/A**
< 1/8 **PORTERVILLE, CA 93257**
0.022 mi.
115 ft.

Actual:
453 ft.

EDR Hist Auto

Focus Map:
12

Year:	Name:	Type:
1994	RUFFA ROBERT	Electrical Work, NEC
1995	RUFFA ROBERT	Electrical Work, NEC

H39 **QUIRAM MTRS LTD** **RCRA-SQG** **1000353440**
ENE **611 N SUNNYSIDE** **FINDS** **CAD982511719**
< 1/8 **PORTERVILLE, CA 93257** **ECHO**
0.022 mi.
116 ft. **Site 3 of 8 in cluster H**

Actual:
449 ft.

RCRA-SQG:
Date form received by agency: 1996-09-01 00:00:00.0
Facility name: QUIRAM MTRS LTD
Facility address: 611 N SUNNYSIDE
PORTERVILLE, CA 93257

Focus Map:
10

QUIRAM MTRS LTD (Continued) **1000353440**

EPA ID:	CAD982511719
Mailing address:	N SUNNYSIDE PORTERVILLE, CA 93257
Contact:	Not reported
Contact address:	Not reported Not reported
Contact country:	US
Contact telephone:	Not reported
Contact email:	Not reported
EPA Region:	09
Classification:	Small Small Quantity Generator
Description:	Handler: generates more than 100 and less than 1000 kg of hazardous waste during any calendar month and accumulates less than 6000 kg of hazardous waste at any time; or generates 100 kg or less of hazardous waste during any calendar month, and accumulates more than 1000 kg of hazardous waste at any time

Owner/Operator Summary:

Owner/operator name:	WILL HANSEN REALTY
Owner/operator address:	NOT REQUIRED NOT REQUIRED, ME 99999
Owner/operator country:	Not reported
Owner/operator telephone:	415-555-1212
Owner/operator email:	Not reported
Owner/operator fax:	Not reported
Owner/operator extension:	Not reported
Legal status:	Private
Owner/Operator Type:	Owner
Owner/Op start date:	Not reported
Owner/Op end date:	Not reported

Owner/operator name:	NOT REQUIRED
Owner/operator address:	NOT REQUIRED NOT REQUIRED, ME 99999
Owner/operator country:	Not reported
Owner/operator telephone:	415-555-1212
Owner/operator email:	Not reported
Owner/operator fax:	Not reported
Owner/operator extension:	Not reported
Legal status:	Private
Owner/Operator Type:	Operator
Owner/Op start date:	Not reported
Owner/Op end date:	Not reported

Handler Activities Summary:

U.S. importer of hazardous waste:	No
Mixed waste (haz. and radioactive):	No
Recycler of hazardous waste:	No
Transporter of hazardous waste:	No
Treater, storer or disposer of HW:	No
Underground injection activity:	No
On-site burner exemption:	No
Furnace exemption:	No
Used oil fuel burner:	No
Used oil processor:	No
User oil refiner:	No

QUIRAM MTRS LTD (Continued) **1000353440**

Used oil fuel marketer to burner: No
Used oil Specification marketer: No
Used oil transfer facility: No
Used oil transporter: No

Violation Status: No violations found

FINDS:
Registry ID: 110002837823
Facility URL: http://ofmpub.epa.gov/enviro/fii_query_detail.disp_program_facility?p_registry_id=110002837823

Environmental Interest/Information System:
RCRAInfo is a national information system that supports the Resource Conservation and Recovery Act (RCRA) program through the tracking of events and activities related to facilities that generate, transport, and treat, store, or dispose of hazardous waste. RCRAInfo allows RCRA program staff to track the notification, permit, compliance, and corrective action activities required under RCRA.

Click this hyperlink while viewing on your computer to access additional FINDS: detail in the EDR Site Report.

ECHO:
Envid: 1000353440
Registry ID: 110002837823
DFR URL: http://echo.epa.gov/detailed-facility-report?fid=110002837823
Name: QUIRAM MTRS LTD
Address: 611 N SUNNYSIDE
City,State,Zip: PORTERVILLE, CA 93257

H40 **MILINICH BODY WORKS** **RCRA NonGen / NLR** **1000596848**
ENE **631 N SUNNYSIDE** **FINDS** **CAD983608316**
< 1/8 **PORTERVILLE, CA 93257** **ECHO**
0.022 mi.
118 ft. **Site 4 of 8 in cluster H**

Actual:
448 ft.

Focus Map:
10

RCRA NonGen / NLR:
Date form received by agency: 1991-09-24 00:00:00.0
Facility name: MILINICH BODY WORKS
Facility address: 631 N SUNNYSIDE
PORTERVILLE, CA 93257
EPA ID: CAD983608316
Contact: RON MILINICH
Contact address: 631 N SUNNYSIDE
PORTERVILLE, CA 93257
Contact country: US
Contact telephone: 209-784-8827
Contact email: Not reported
EPA Region: 09
Classification: Non-Generator
Description: Handler: Non-Generators do not presently generate hazardous waste

Owner/Operator Summary:
Owner/operator name: MIKE MILINICH
Owner/operator address: 631 N SUNNYSIDE ST
PORTERVILLE, CA 93257
Owner/operator country: Not reported
Owner/operator telephone: 559-784-8827

MILINICH BODY WORKS (Continued) **1000596848**

Owner/operator email:	Not reported
Owner/operator fax:	Not reported
Owner/operator extension:	Not reported
Legal status:	Other
Owner/Operator Type:	Owner
Owner/Op start date:	Not reported
Owner/Op end date:	Not reported

Owner/operator name:	MIKE MILINICH
Owner/operator address:	631 SUNNYSIDE AVE PORTERVILLE, CA 93257
Owner/operator country:	Not reported
Owner/operator telephone:	559-784-8827
Owner/operator email:	Not reported
Owner/operator fax:	Not reported
Owner/operator extension:	Not reported
Legal status:	Other
Owner/Operator Type:	Operator
Owner/Op start date:	Not reported
Owner/Op end date:	Not reported

Owner/operator name:	RON MILINICH
Owner/operator address:	631 N SUNNYSIDE PORTERVILLE, CA 93257
Owner/operator country:	Not reported
Owner/operator telephone:	209-784-8827
Owner/operator email:	Not reported
Owner/operator fax:	Not reported
Owner/operator extension:	Not reported
Legal status:	Private
Owner/Operator Type:	Owner
Owner/Op start date:	Not reported
Owner/Op end date:	Not reported

Handler Activities Summary:

U.S. importer of hazardous waste:	No
Mixed waste (haz. and radioactive):	No
Recycler of hazardous waste:	No
Transporter of hazardous waste:	No
Treater, storer or disposer of HW:	No
Underground injection activity:	No
On-site burner exemption:	No
Furnace exemption:	No
Used oil fuel burner:	No
Used oil processor:	No
User oil refiner:	No
Used oil fuel marketer to burner:	No
Used oil Specification marketer:	No
Used oil transfer facility:	No
Used oil transporter:	No

Historical Generators:

Date form received by agency:	1991-09-24 00:00:00.0
Site name:	MILINICH BODY WORKS
Classification:	Not a generator, verified

MILINICH BODY WORKS (Continued) **1000596848**

Violation Status: No violations found

FINDS:
Registry ID: 110002862803
Facility URL: http://ofmpub.epa.gov/enviro/fii_query_detail.disp_program_facility?p_registry_id=110002862803

Environmental Interest/Information System:
AIR EMISSIONS CLASSIFICATION UNKNOWN
RCRAInfo is a national information system that supports the Resource Conservation and Recovery Act (RCRA) program through the tracking of events and activities related to facilities that generate, transport, and treat, store, or dispose of hazardous waste. RCRAInfo allows RCRA program staff to track the notification, permit, compliance, and corrective action activities required under RCRA.

Click this hyperlink while viewing on your computer to access additional FINDS: detail in the EDR Site Report.

ECHO:
Envid: 1000596848
Registry ID: 110002862803
DFR URL: http://echo.epa.gov/detailed-facility-report?fid=110002862803
Name: MILINICH BODY WORKS
Address: 631 N SUNNYSIDE
City,State,Zip: PORTERVILLE, CA 93257

J41 **ED'S CARS & TIRES** **LUST** **S101305418**
ENE **19595 ORANGE BELT** **HIST CORTESE** **N/A**
< 1/8 **STRATHMORE, CA 93267**
0.023 mi.
119 ft. **Site 3 of 5 in cluster J**

Actual:
402 ft.

Focus Map:
1

LUST REG 5:
Name: ED'S CARS & TIRES
Address: 19595 ORANGE BELT DR
City: STRATHMORE
Region: 5
Status: Preliminary site assessment workplan submitted
Case Number: 5T54000168
Case Type: Soil only
Substance: GASOLINE
Staff Initials: JDW
Lead Agency: Local
Program: LUST
MTBE Code: N/A

LUST:
Name: ED'S CARS & TIRES
Address: 19543 ORANGE BELT DR
City,State,Zip: STRATHMORE, CA 93267
Lead Agency: CENTRAL VALLEY RWQCB (REGION 5F)
Case Type: LUST Cleanup Site
Geo Track: http://geotracker.waterboards.ca.gov/profile_report.asp?global_id=T0610700168
Global Id: T0610700168
Latitude: 36.1454944
Longitude: -119.0607705
Status: Completed - Case Closed
Status Date: 03/18/2015

ED'S CARS & TIRES (Continued) **S101305418**

Case Worker: JWH
RB Case Number: 5T54000168
Local Agency: Not reported
File Location: Regional Board
Local Case Number: Not reported
Potential Media Affect: Soil
Potential Contaminants of Concern: Gasoline
Site History: Not reported

LUST:
Global Id: T0610700168
Contact Type: Regional Board Caseworker
Contact Name: JEFFREY HANNEL
Organization Name: CENTRAL VALLEY RWQCB (REGION 5F)
Address: 1685 E STREET
City: FRESNO
Email: jhannel@waterboards.ca.gov
Phone Number: Not reported

LUST:
Global Id: T0610700168
Action Type: ENFORCEMENT
Date: 09/18/2013
Action: Staff Letter

Global Id: T0610700168
Action Type: Other
Date: 10/02/1989
Action: Leak Reported

Global Id: T0610700168
Action Type: RESPONSE
Date: 01/10/2014
Action: Preliminary Site Assessment Workplan

Global Id: T0610700168
Action Type: RESPONSE
Date: 03/17/2014
Action: Soil and Water Investigation Report

Global Id: T0610700168
Action Type: ENFORCEMENT
Date: 06/11/1991
Action: * Historical Enforcement

Global Id: T0610700168
Action Type: ENFORCEMENT
Date: 06/11/1991
Action: Staff Letter

Global Id: T0610700168
Action Type: ENFORCEMENT
Date: 01/14/2014
Action: Staff Letter

Global Id: T0610700168
Action Type: ENFORCEMENT

ED'S CARS & TIRES (Continued) **S101305418**

Date: 09/17/2014
Action: Staff Letter

Global Id: T0610700168
Action Type: RESPONSE
Date: 11/01/2014
Action: Other Report / Document

Global Id: T0610700168
Action Type: ENFORCEMENT
Date: 02/24/2010
Action: Notice of Responsibility

Global Id: T0610700168
Action Type: ENFORCEMENT
Date: 03/18/2015
Action: Closure/No Further Action Letter

Global Id: T0610700168
Action Type: ENFORCEMENT
Date: 01/14/2015
Action: Notification - Preclosure

Global Id: T0610700168
Action Type: Other
Date: 07/27/1989
Action: Leak Discovery

Global Id: T0610700168
Action Type: ENFORCEMENT
Date: 09/14/2010
Action: Staff Letter

Global Id: T0610700168
Action Type: ENFORCEMENT
Date: 10/24/2011
Action: Notice of Violation

Global Id: T0610700168
Action Type: RESPONSE
Date: 12/22/2011
Action: Correspondence

Global Id: T0610700168
Action Type: REMEDIATION
Date: 09/16/2014
Action: Monitored Natural Attenuation

Global Id: T0610700168
Action Type: Other
Date: 07/15/1989
Action: Leak Stopped

LUST:
Global Id: T0610700168
Status: Open - Case Begin Date
Status Date: 07/15/1989

ED'S CARS & TIRES (Continued) **S101305418**

Global Id: T0610700168
Status: Open - Site Assessment
Status Date: 05/18/1990

Global Id: T0610700168
Status: Open - Remediation
Status Date: 09/16/2014

Global Id: T0610700168
Status: Completed - Case Closed
Status Date: 03/18/2015

HIST CORTESE:
edr_fname: ED'S CARS & TIRES
edr_fadd1: 19595 ORANGE BELT
City,State,Zip: STRATHMORE, CA 93267
Region: CORTESE
Facility County Code: 54
Reg By: LTNKA
Reg Id: 5T54000168

A42 **DULAYS RANCH MARKET** **SWEEPS UST** **S101620125**
ENE **17806 ORANGEBELT** **CA FID UST** **N/A**
< 1/8 **PORTERVILLE, CA 93257**
0.023 mi.
121 ft. **Site 2 of 5 in cluster A**

Actual:
418 ft.

Focus Map:
6

SWEEPS UST:
Name: DULAYS RANCH MARKET
Address: 17806 ORANGEBELT
City: PORTERVILLE
Status: Active
Comp Number: 235
Number: 9
Board Of Equalization: 44-029575
Referral Date: 04-20-88
Action Date: Not reported
Created Date: 02-29-88
Owner Tank Id: 1
SWRCB Tank Id: 54-000-000235-000001
Tank Status: A
Capacity: 10000
Active Date: 04-20-88
Tank Use: M.V. FUEL
STG: P
Content: UNKNOWN
Number Of Tanks: 2

Name: DULAYS RANCH MARKET
Address: 17806 ORANGEBELT
City: PORTERVILLE
Status: Active
Comp Number: 235
Number: 9
Board Of Equalization: 44-029575
Referral Date: 04-20-88

DULAYS RANCH MARKET (Continued) **S101620125**

Action Date:	Not reported
Created Date:	02-29-88
Owner Tank Id:	2
SWRCB Tank Id:	54-000-000235-000002
Tank Status:	A
Capacity:	10000
Active Date:	04-20-88
Tank Use:	M.V. FUEL
STG:	P
Content:	UNKNOWN
Number Of Tanks:	Not reported

CA FID UST:

Facility ID:	54002073
Regulated By:	UTNKA
Regulated ID:	Not reported
Cortese Code:	Not reported
SIC Code:	Not reported
Facility Phone:	2097842389
Mail To:	Not reported
Mailing Address:	17806 ORANGE BELT
Mailing Address 2:	Not reported
Mailing City,St,Zip:	PORTERVILLE 93257
Contact:	Not reported
Contact Phone:	Not reported
DUNs Number:	Not reported
NPDES Number:	Not reported
EPA ID:	Not reported
Comments:	Not reported
Status:	Active

A43 **DULAY'S RANCH MKT.** **HIST UST** **U001582325**
ENE **17806 ORANGE BELT DR** **N/A**
< 1/8 **PORTERVILLE, CA 93257**
0.023 mi.
121 ft. **Site 3 of 5 in cluster A**

Actual:
418 ft.

Focus Map:
6

HIST UST:

Name:	DULAY'S RANCH MKT.
Address:	17806 ORANGE BELT DR
City,State,Zip:	PORTERVILLE, CA 93257
File Number:	Not reported
URL:	Not reported
Region:	STATE
Facility ID:	00000043286
Facility Type:	Gas Station
Other Type:	Not reported
Contact Name:	Not reported
Telephone:	2097842389
Owner Name:	DEBBIE DULARY & F.C. DULAY
Owner Address:	17806 ORANGE BELT DRIVE
Owner City,St,Zip:	PORTERVILLE, CA 93257
Total Tanks:	0002
Tank Num:	001
Container Num:	1
Year Installed:	Not reported

DULAY'S RANCH MKT. (Continued) **U001582325**

Tank Capacity:	00009600
Tank Used for:	PRODUCT
Type of Fuel:	PREMIUM
Container Construction Thickness:	Not reported
Leak Detection:	Visual

Tank Num:	002
Container Num:	2
Year Installed:	Not reported
Tank Capacity:	00009600
Tank Used for:	PRODUCT
Type of Fuel:	REGULAR
Container Construction Thickness:	Not reported
Leak Detection:	Visual

A44 ENE < 1/8 0.023 mi. 121 ft. **TIM & MARIA PETERSON** **HIST UST** **S112920234**
17806 ORANGE BELT DR **HAZNET** **N/A**
PORTERVILLE, CA 93257 **HWTS**

Site 4 of 5 in cluster A

Actual: 418 ft.

Focus Map: 6

HIST UST:

Name:	DULAYS RANCH MKT
Address:	17806 ORANGE BELT DRIVE
City,State,Zip:	PORTERVILLE, CA 93257
File Number:	00023868
URL:	http://geotracker.waterboards.ca.gov/ustpdfs/pdf/00023868.pdf
Region:	Not reported
Facility ID:	Not reported
Facility Type:	Not reported
Other Type:	Not reported
Contact Name:	Not reported
Telephone:	Not reported
Owner Name:	Not reported
Owner Address:	Not reported
Owner City,St,Zip:	Not reported
Total Tanks:	Not reported

Tank Num:	Not reported
Container Num:	Not reported
Year Installed:	Not reported
Tank Capacity:	Not reported
Tank Used for:	Not reported
Type of Fuel:	Not reported
Container Construction Thickness:	Not reported
Leak Detection:	Not reported

Click here for Geo Tracker PDF:

HAZNET:

Name:	TIM & MARIA PETERSON
Address:	17806 ORANGE BELT DR
Address 2:	Not reported
City,State,Zip:	PORTERVILLE, CA 932570000
Contact:	GAYLA THOMAS/OCS INC
Telephone:	5594855495
Mailing Name:	Not reported

TIM & MARIA PETERSON (Continued) **S112920234**

Mailing Address:	17806 ORANGE BELT DR
Year:	2002
Gepaid:	CAC002486503
TSD EPA ID:	CAL000190816
CA Waste Code:	221 - Waste oil and mixed oil
Disposal Method:	R01 - Recycler
Tons:	1.767

Additional Info:

Year:	2002
Gen EPA ID:	CAC002486503
Shipment Date:	20020306
Creation Date:	1/27/2003 18:31:12
Receipt Date:	20020829
Manifest ID:	21039723
Trans EPA ID:	CAD980673842
Trans Name:	Not reported
Trans 2 EPA ID:	Not reported
Trans 2 Name:	Not reported
TSDF EPA ID:	CAL000190816
Trans Name:	Not reported
TSDF Alt EPA ID:	Not reported
TSDF Alt Name:	Not reported
CA Waste Code:	221 - Waste oil and mixed oil
RCRA Code:	Not reported
Disposal Method:	R01 - Recycler
Quantity Tons:	1.767
Waste Quantity:	465
Quantity Unit:	G
Additional Code 1:	Not reported
Additional Code 2:	Not reported
Additional Code 3:	Not reported
Additional Code 4:	Not reported
Additional Code 5:	Not reported

HWTS:

Name:	TIM & MARIA PETERSON
Address:	17806 ORANGE BELT DR
Address 2:	Not reported
City,State,Zip:	PORTERVILLE, CA 932570000
EPA ID:	CAC002486503
Inactive Date:	03/18/2003
Create Date:	03/04/2002
Last Act Date:	03/04/2002
Mailing Name:	Not reported
Mailing Address:	17806 ORANGE BELT DR
Mailing Address 2:	Not reported
Mailing City,State,Zip:	PORTERVILLE, CA 932570000
Owner Name:	TIM & MARIA PETERSON
Owner Address:	17806 ORANGE BELT DR
Owner Address 2:	Not reported
Owner City,State,Zip:	PORTERVILLE, CA 932570000
Contact Name:	GAYLA THOMAS/OCS INC

TIM & MARIA PETERSON (Continued) **S112920234**

Contact Address: 3256 N MARKS AVE
Contact Address 2: Not reported
City,State,Zip: FRESNO, CA 937220000

A45 ENE < 1/8 0.023 mi. 121 ft. **DULAY'S RANCH MARKET 17806 ORANGE BELT DR PORTERVILLE, CA 93257** **CUPA Listings** **S120051506 N/A**

Site 5 of 5 in cluster A

Actual: 418 ft.
Focus Map: 6

CUPA TULARE:

Name:	DULAY'S RANCH MARKET
Address:	17806 ORANGE BELT DR
City,State,Zip:	PORTERVILLE, CA 932579582
CERS ID:	Not reported
Facility ID:	FA1000235
APN:	243-430-005
Latitude:	Not reported
Longitude:	Not reported
PE:	2280
TB Fin Fees Description:	UST FACILITY
Current Status:	2
CD Fin billing Status Description:	Inactive, non-billable

O46 East < 1/8 0.023 mi. 122 ft. **CEMO MOTOR SALES 1388 SO MAIN ST PORTERVILLE, CA 93257** **HIST UST** **U001582311 N/A**

Site 1 of 3 in cluster O

Actual: 459 ft.
Focus Map: 14

HIST UST:

Name:	CEMO MOTOR SALES
Address:	1388 SO MAIN ST
City,State,Zip:	PORTERVILLE, CA 93257
File Number:	0002BF9D
URL:	http://geotracker.waterboards.ca.gov/ustpdfs/pdf/0002BF9D.pdf
Region:	STATE
Facility ID:	00000046793
Facility Type:	Other
Other Type:	AUTO WRECKING
Contact Name:	Not reported
Telephone:	2097841389
Owner Name:	THOMAS F. CEMO
Owner Address:	1388 SO. MAIN
Owner City,St,Zip:	PORTERVILLE, CA 93257
Total Tanks:	0004
Tank Num:	001
Container Num:	1
Year Installed:	1975
Tank Capacity:	00000500
Tank Used for:	Not reported
Type of Fuel:	REGULAR
Container Construction Thickness:	Not reported
Leak Detection:	None

CEMO MOTOR SALES (Continued) **U001582311**

Tank Num:	002
Container Num:	2
Year Installed:	Not reported
Tank Capacity:	00000000
Tank Used for:	Not reported
Type of Fuel:	REGULAR
Container Construction Thickness:	Not reported
Leak Detection:	None

Tank Num:	003
Container Num:	3
Year Installed:	1975
Tank Capacity:	00000500
Tank Used for:	WASTE
Type of Fuel:	WASTE OIL
Container Construction Thickness:	Not reported
Leak Detection:	None

Tank Num:	004
Container Num:	4
Year Installed:	Not reported
Tank Capacity:	00000500
Tank Used for:	WASTE
Type of Fuel:	WASTE OIL
Container Construction Thickness:	Not reported
Leak Detection:	None

Click here for Geo Tracker PDF:

O47 **CEMO MOTOR SALES** **RCRA NonGen / NLR** **1024830296**
East **1388 S MAIN ST** **CAL000365166**
< 1/8 **PORTERVILLE, CA 93257**
0.023 mi.
122 ft. **Site 2 of 3 in cluster O**

Actual:
459 ft.

Focus Map:
14

RCRA NonGen / NLR:

Date form received by agency:	2011-06-29 00:00:00.0
Facility name:	CEMO MOTOR SALES
Facility address:	1388 S MAIN ST PORTERVILLE, CA 93257
EPA ID:	CAL000365166
Contact:	JAMES CEMO
Contact address:	1388 S MAIN ST PORTERVILLE, CA 93257
Contact country:	Not reported
Contact telephone:	558-784-1389
Contact email:	CCEMO7@HOTMAIL.COM
EPA Region:	09
Classification:	Non-Generator
Description:	Handler: Non-Generators do not presently generate hazardous waste

Owner/Operator Summary:

Owner/operator name:	JAMES CEMO
Owner/operator address:	1388 S MAIN ST PORTERVILLE, CA 93257
Owner/operator country:	Not reported
Owner/operator telephone:	558-784-1389

CEMO MOTOR SALES (Continued) **1024830296**

Owner/operator email:	Not reported
Owner/operator fax:	Not reported
Owner/operator extension:	Not reported
Legal status:	Other
Owner/Operator Type:	Operator
Owner/Op start date:	Not reported
Owner/Op end date:	Not reported

Owner/operator name:	JAMES CEMO
Owner/operator address:	1388 S MAIN ST PORTERVILLE, CA 93257
Owner/operator country:	Not reported
Owner/operator telephone:	558-784-1389
Owner/operator email:	Not reported
Owner/operator fax:	Not reported
Owner/operator extension:	Not reported
Legal status:	Other
Owner/Operator Type:	Owner
Owner/Op start date:	Not reported
Owner/Op end date:	Not reported

Handler Activities Summary:

U.S. importer of hazardous waste:	No
Mixed waste (haz. and radioactive):	No
Recycler of hazardous waste:	No
Transporter of hazardous waste:	No
Treater, storer or disposer of HW:	No
Underground injection activity:	No
On-site burner exemption:	No
Furnace exemption:	No
Used oil fuel burner:	No
Used oil processor:	No
User oil refiner:	No
Used oil fuel marketer to burner:	No
Used oil Specification marketer:	No
Used oil transfer facility:	No
Used oil transporter:	No

Violation Status: No violations found

O48 **CEMO'S AUTO WRECKING** **SWEEPS UST** **S101620118**
East **1388 S MAIN** **CA FID UST** **N/A**
< 1/8 **PORTERVILLE, CA 93257**
0.023 mi.
122 ft. **Site 3 of 3 in cluster O**

Actual:
459 ft.

Focus Map:
14

SWEEPS UST:

Name:	CEMO'S AUTO WRECKING
Address:	1388 S MAIN
City:	PORTERVILLE
Status:	Active
Comp Number:	46793
Number:	9
Board Of Equalization:	44-030220
Referral Date:	04-20-88
Action Date:	Not reported
Created Date:	02-29-88
Owner Tank Id:	1

CEMO'S AUTO WRECKING (Continued) **S101620118**

SWRCB Tank Id:	54-000-046793-000001
Tank Status:	A
Capacity:	500
Active Date:	04-20-88
Tank Use:	M.V. FUEL
STG:	P
Content:	UNKNOWN
Number Of Tanks:	2

Name:	CEMO'S AUTO WRECKING
Address:	1388 S MAIN
City:	PORTERVILLE
Status:	Active
Comp Number:	46793
Number:	9
Board Of Equalization:	44-030220
Referral Date:	04-20-88
Action Date:	Not reported
Created Date:	02-29-88
Owner Tank Id:	2
SWRCB Tank Id:	54-000-046793-000002
Tank Status:	A
Capacity:	550
Active Date:	04-20-88
Tank Use:	M.V. FUEL
STG:	P
Content:	UNKNOWN
Number Of Tanks:	Not reported

CA FID UST:

Facility ID:	54002512
Regulated By:	UTNKA
Regulated ID:	Not reported
Cortese Code:	Not reported
SIC Code:	Not reported
Facility Phone:	2097841389
Mail To:	Not reported
Mailing Address:	1388 S MAIN
Mailing Address 2:	Not reported
Mailing City,St,Zip:	PORTERVILLE 93257
Contact:	Not reported
Contact Phone:	Not reported
DUNs Number:	Not reported
NPDES Number:	Not reported
EPA ID:	Not reported
Comments:	Not reported
Status:	Active

P49
East
< 1/8
0.024 mi.
126 ft.

Actual:
456 ft.

Focus Map:
12

QUALITY CLEANERS
21 N D ST
PORTERVILLE, CA 93257

Site 1 of 3 in cluster P

CERS HAZ WASTE
RCRA NonGen / NLR
CUPA Listings
DRYCLEANERS
HAZNET
CERS
HWTS

1000287430
CAD981638604

CERS HAZ WASTE:

Name:	QUALITY CLEANERS
Address:	21 N D ST
City,State,Zip:	PORTERVILLE, CA 93257-3618
Site ID:	557461
CERS ID:	10605472
CERS Description:	Hazardous Waste Generator

RCRA NonGen / NLR:

Date form received by agency:	2014-12-10 00:00:00.0
Facility name:	QUALITY CLEANERS
Facility address:	21 N D ST PORTERVILLE, CA 93257
EPA ID:	CAD981638604
Mailing address:	11602 ELDER AVE HANFORD, CA 93230
Contact:	GENEVIEVE FIGUEROA
Contact address:	11602 ELDER AVE HANFORD, CA 93230
Contact country:	US
Contact telephone:	559-381-0059
Contact email:	Not reported
EPA Region:	09
Classification:	Non-Generator
Description:	Handler: Non-Generators do not presently generate hazardous waste

Owner/Operator Summary:

Owner/operator name:	S PACIFIC RAILROAD
Owner/operator address:	NOT REQUIRED NOT REQUIRED, ME 99999
Owner/operator country:	Not reported
Owner/operator telephone:	415-555-1212
Owner/operator email:	Not reported
Owner/operator fax:	Not reported
Owner/operator extension:	Not reported
Legal status:	Private
Owner/Operator Type:	Owner
Owner/Op start date:	Not reported
Owner/Op end date:	Not reported

Owner/operator name:	NOT REQUIRED
Owner/operator address:	NOT REQUIRED NOT REQUIRED, ME 99999
Owner/operator country:	Not reported
Owner/operator telephone:	415-555-1212
Owner/operator email:	Not reported
Owner/operator fax:	Not reported
Owner/operator extension:	Not reported
Legal status:	Private
Owner/Operator Type:	Operator

QUALITY CLEANERS (Continued) **1000287430**

Owner/Op start date: Not reported
Owner/Op end date: Not reported

Handler Activities Summary:
U.S. importer of hazardous waste: No
Mixed waste (haz. and radioactive): No
Recycler of hazardous waste: No
Transporter of hazardous waste: No
Treater, storer or disposer of HW: No
Underground injection activity: No
On-site burner exemption: No
Furnace exemption: No
Used oil fuel burner: No
Used oil processor: No
User oil refiner: No
Used oil fuel marketer to burner: No
Used oil Specification marketer: No
Used oil transfer facility: No
Used oil transporter: No

Historical Generators:
Date form received by agency: 1987-01-21 00:00:00.0
Site name: QUALITY CLEANERS
Classification: Small Quantity Generator

Violation Status: No violations found

CUPA TULARE:
Name: QUALITY CLEANERS
Address: 21 N D ST
City,State,Zip: PORTERVILLE, CA 93257-3618
CERS ID: 10605472
Facility ID: FA0010353
APN: 260-212-008
Latitude: 36.066814879
Longitude: -119.01813887
PE: 2223
TB Fin Fees Description: HM - SMALL FACILITY - < 5 CHEMICALS
Current Status: 1
CD Fin billing Status Description: Active, billable

Name: QUALITY CLEANERS
Address: 21 N D ST
City,State,Zip: PORTERVILLE, CA 93257-3618
CERS ID: 10605472
Facility ID: FA0010353
APN: 260-212-008
Latitude: 36.066814879
Longitude: -119.01813887
PE: 2254
TB Fin Fees Description: HW - SMALL GENERATOR
Current Status: 1
CD Fin billing Status Description: Active, billable

DRYCLEANERS:
Name: QUALITY CLEANERS

QUALITY CLEANERS (Continued) **1000287430**

Address:	21 N D ST
City,State,Zip:	PORTERVILLE, CA 93258
EPA Id:	CAL000265238
NAICS Code:	81232
NAICS Description:	Drycleaning and Laundry Services (except Coin-Operated)
SIC Code:	7211
SIC Description:	Power Laundries, Family and Commercial
Create Date:	01/22/2003
Facility Active:	No
Inactive Date:	06/30/2003
Facility Addr2:	Not reported
Owner Name:	DAVID BERGREN
Owner Address:	1555 DRAPER ST
Owner Address 2:	Not reported
Owner Telephone:	Not reported
Contact Name:	DAVID BERGREN
Contact Address:	1555 DRAPER ST
Contact Address 2:	Not reported
Contact Telephone:	5597840905
Mailing Name:	DAVID BERGREN/OWNER
Mailing Address 1:	1555 DRAPER ST
Mailing Address 2:	Not reported
Mailing City:	KINGSBURG
Mailing State:	CA
Mailing Zip:	93631
Owner Fax:	Not reported
Region Code:	1

Name:	QUALITY CLEANERS
Address:	21 N D ST
City,State,Zip:	PORTERVILLE, CA 932573618
EPA Id:	CAL000403139
NAICS Code:	81232
NAICS Description:	Drycleaning and Laundry Services (except Coin-Operated)
SIC Code:	7211
SIC Description:	Power Laundries, Family and Commercial
Create Date:	12/18/2014
Facility Active:	Yes
Inactive Date:	Not reported
Facility Addr2:	Not reported
Owner Name:	DAVID W BERGREN
Owner Address:	11602 ELDER AVE
Owner Address 2:	Not reported
Owner Telephone:	5598163909
Contact Name:	GENEVIEVE FIGUEROA
Contact Address:	11602 ELDER AVE
Contact Address 2:	Not reported
Contact Telephone:	5593810059
Mailing Name:	Not reported
Mailing Address 1:	11602 ELDER AVE
Mailing Address 2:	Not reported
Mailing City:	HANFORD
Mailing State:	CA
Mailing Zip:	93230
Owner Fax:	5595839233
Region Code:	1

QUALITY CLEANERS (Continued) **1000287430**

HAZNET:

Name:	QUALITY CLEANERS
Address:	21 N D ST
Address 2:	Not reported
City,State,Zip:	PORTERVILLE, CA 932570000
Contact:	BEAVER LOYD
Telephone:	--
Mailing Name:	Not reported
Mailing Address:	21 N D ST
Year:	2002
Gepaid:	CAD981638604
TSD EPA ID:	CAT000613893
CA Waste Code:	741 - Liquids with halogenated organic compounds >= 1,000 Mg./L
Disposal Method:	H01 - Transfer Station
Tons:	0.365
Year:	2001
Gepaid:	CAD981638604
TSD EPA ID:	CAT000613893
CA Waste Code:	741 - Liquids with halogenated organic compounds >= 1,000 Mg./L
Disposal Method:	H01 - Transfer Station
Tons:	0.625
Year:	2000
Gepaid:	CAD981638604
TSD EPA ID:	CAT000613893
CA Waste Code:	741 - Liquids with halogenated organic compounds >= 1,000 Mg./L
Disposal Method:	H01 - Transfer Station
Tons:	0.13
Year:	1994
Gepaid:	CAD981638604
TSD EPA ID:	CAT000613893
CA Waste Code:	741 - Liquids with halogenated organic compounds >= 1,000 Mg./L
Disposal Method:	-
Tons:	0.105
Year:	1994
Gepaid:	CAD981638604
TSD EPA ID:	CAT000613893
CA Waste Code:	741 - Liquids with halogenated organic compounds >= 1,000 Mg./L
Disposal Method:	H01 - Transfer Station
Tons:	0.28
Year:	1993
Gepaid:	CAD981638604
TSD EPA ID:	CAT000613893
CA Waste Code:	741 - Liquids with halogenated organic compounds >= 1,000 Mg./L
Disposal Method:	H01 - Transfer Station
Tons:	0.9725
Year:	1987
Gepaid:	CAD981638604
TSD EPA ID:	CAD980737548
CA Waste Code:	211 - Halogenated solvents (chloroforms, methyl chloride, perchloroethylene, etc)
Disposal Method:	H01 - Transfer Station

QUALITY CLEANERS (Continued) **1000287430**

Tons: 0.16

Additional Info:

Year:	1994
Gen EPA ID:	CAD981638604
Shipment Date:	19940419
Creation Date:	3/25/1996 0:00:00
Receipt Date:	19940422
Manifest ID:	93431877
Trans EPA ID:	ILD984908202
Trans Name:	Not reported
Trans 2 EPA ID:	ILD984908202
Trans 2 Name:	Not reported
TSDF EPA ID:	CAT000613893
Trans Name:	Not reported
TSDF Alt EPA ID:	CAT000613893
TSDF Alt Name:	Not reported
CA Waste Code:	741 - Liquids with halogenated organic compounds > 1000 mg/l
RCRA Code:	F002
Disposal Method:	H01 - Transfer Station
Quantity Tons:	0.105
Waste Quantity:	210
Quantity Unit:	P
Additional Code 1:	Not reported
Additional Code 2:	Not reported
Additional Code 3:	Not reported
Additional Code 4:	Not reported
Additional Code 5:	Not reported
Shipment Date:	19940324
Creation Date:	10/5/1995 0:00:00
Receipt Date:	19940328
Manifest ID:	93536358
Trans EPA ID:	ILD984908202
Trans Name:	Not reported
Trans 2 EPA ID:	ILD984908202
Trans 2 Name:	Not reported
TSDF EPA ID:	CAT000613893
Trans Name:	Not reported
TSDF Alt EPA ID:	Not reported
TSDF Alt Name:	Not reported
CA Waste Code:	741 - Liquids with halogenated organic compounds > 1000 mg/l
RCRA Code:	F002
Disposal Method:	H01 - Transfer Station
Quantity Tons:	0.175
Waste Quantity:	350
Quantity Unit:	P
Additional Code 1:	Not reported
Additional Code 2:	Not reported
Additional Code 3:	Not reported
Additional Code 4:	Not reported
Additional Code 5:	Not reported
Shipment Date:	19940127
Creation Date:	9/14/1995 0:00:00

QUALITY CLEANERS (Continued) **1000287430**

Receipt Date:	Not reported
Manifest ID:	93027095
Trans EPA ID:	ILD984908202
Trans Name:	Not reported
Trans 2 EPA ID:	Not reported
Trans 2 Name:	Not reported
TSDF EPA ID:	CAT000613893
Trans Name:	Not reported
TSDF Alt EPA ID:	Not reported
TSDF Alt Name:	Not reported
CA Waste Code:	741 - Liquids with halogenated organic compounds > 1000 mg/l
RCRA Code:	F002
Disposal Method:	- Not reported
Quantity Tons:	0.105
Waste Quantity:	210
Quantity Unit:	P
Additional Code 1:	Not reported
Additional Code 2:	Not reported
Additional Code 3:	Not reported
Additional Code 4:	Not reported
Additional Code 5:	Not reported

Additional Info:

Year:	2001
Gen EPA ID:	CAD981638604
Shipment Date:	20010913
Creation Date:	11/1/2001 0:00:00
Receipt Date:	20010917
Manifest ID:	21441979
Trans EPA ID:	SCR000075150
Trans Name:	Not reported
Trans 2 EPA ID:	Not reported
Trans 2 Name:	Not reported
TSDF EPA ID:	CAT000613893
Trans Name:	Not reported
TSDF Alt EPA ID:	CAT000613893
TSDF Alt Name:	Not reported
CA Waste Code:	741 - Liquids with halogenated organic compounds > 1000 mg/l
RCRA Code:	F002
Disposal Method:	H01 - Transfer Station
Quantity Tons:	0.135
Waste Quantity:	270
Quantity Unit:	P
Additional Code 1:	Not reported
Additional Code 2:	Not reported
Additional Code 3:	Not reported
Additional Code 4:	Not reported
Additional Code 5:	Not reported
Shipment Date:	20010720
Creation Date:	10/1/2001 0:00:00
Receipt Date:	20010726
Manifest ID:	21108570
Trans EPA ID:	SCR000075150
Trans Name:	Not reported
Trans 2 EPA ID:	Not reported

QUALITY CLEANERS (Continued) **1000287430**

Trans 2 Name:	Not reported
TSDF EPA ID:	CAT000613893
Trans Name:	Not reported
TSDF Alt EPA ID:	CAT000613893
TSDF Alt Name:	Not reported
CA Waste Code:	741 - Liquids with halogenated organic compounds > 1000 mg/l
RCRA Code:	F002
Disposal Method:	H01 - Transfer Station
Quantity Tons:	0.06
Waste Quantity:	120
Quantity Unit:	P
Additional Code 1:	Not reported
Additional Code 2:	Not reported
Additional Code 3:	Not reported
Additional Code 4:	Not reported
Additional Code 5:	Not reported
Shipment Date:	20010621
Creation Date:	8/29/2001 0:00:00
Receipt Date:	20010625
Manifest ID:	20649904
Trans EPA ID:	SCR000075150
Trans Name:	Not reported
Trans 2 EPA ID:	Not reported
Trans 2 Name:	Not reported
TSDF EPA ID:	CAT000613893
Trans Name:	Not reported
TSDF Alt EPA ID:	CAT000613893
TSDF Alt Name:	Not reported
CA Waste Code:	741 - Liquids with halogenated organic compounds > 1000 mg/l
RCRA Code:	F002
Disposal Method:	H01 - Transfer Station
Quantity Tons:	0.13
Waste Quantity:	260
Quantity Unit:	P
Additional Code 1:	Not reported
Additional Code 2:	Not reported
Additional Code 3:	Not reported
Additional Code 4:	Not reported
Additional Code 5:	Not reported
Shipment Date:	20010510
Creation Date:	7/10/2001 0:00:00
Receipt Date:	20010514
Manifest ID:	20660599
Trans EPA ID:	SCR000075150
Trans Name:	Not reported
Trans 2 EPA ID:	Not reported
Trans 2 Name:	Not reported
TSDF EPA ID:	CAT000613893
Trans Name:	Not reported
TSDF Alt EPA ID:	CAT000613893
TSDF Alt Name:	Not reported
CA Waste Code:	741 - Liquids with halogenated organic compounds > 1000 mg/l
RCRA Code:	F002
Disposal Method:	H01 - Transfer Station
Quantity Tons:	0.105

QUALITY CLEANERS (Continued) **1000287430**

Waste Quantity:	210
Quantity Unit:	P
Additional Code 1:	Not reported
Additional Code 2:	Not reported
Additional Code 3:	Not reported
Additional Code 4:	Not reported
Additional Code 5:	Not reported
Shipment Date:	20010328
Creation Date:	5/31/2001 0:00:00
Receipt Date:	20010402
Manifest ID:	20620288
Trans EPA ID:	SCR000075150
Trans Name:	Not reported
Trans 2 EPA ID:	Not reported
Trans 2 Name:	Not reported
TSDF EPA ID:	CAT000613893
Trans Name:	Not reported
TSDF Alt EPA ID:	CAT000613893
TSDF Alt Name:	Not reported
CA Waste Code:	741 - Liquids with halogenated organic compounds > 1000 mg/l
RCRA Code:	F002
Disposal Method:	H01 - Transfer Station
Quantity Tons:	0.065
Waste Quantity:	130
Quantity Unit:	P
Additional Code 1:	Not reported
Additional Code 2:	Not reported
Additional Code 3:	Not reported
Additional Code 4:	Not reported
Additional Code 5:	Not reported
Shipment Date:	20010302
Creation Date:	4/30/2001 0:00:00
Receipt Date:	20010309
Manifest ID:	20362339
Trans EPA ID:	SCR000075150
Trans Name:	Not reported
Trans 2 EPA ID:	SCR000074591
Trans 2 Name:	Not reported
TSDF EPA ID:	CAT000613893
Trans Name:	Not reported
TSDF Alt EPA ID:	CAT000613893
TSDF Alt Name:	Not reported
CA Waste Code:	741 - Liquids with halogenated organic compounds > 1000 mg/l
RCRA Code:	F002
Disposal Method:	H01 - Transfer Station
Quantity Tons:	0.13
Waste Quantity:	260
Quantity Unit:	P
Additional Code 1:	Not reported
Additional Code 2:	Not reported
Additional Code 3:	Not reported
Additional Code 4:	Not reported
Additional Code 5:	Not reported

QUALITY CLEANERS (Continued) **1000287430**

Additional Info:

Year:	2000
Gen EPA ID:	CAD981638604
Shipment Date:	20001103
Creation Date:	1/9/2001 0:00:00
Receipt Date:	20001109
Manifest ID:	20285744
Trans EPA ID:	SCR000075150
Trans Name:	Not reported
Trans 2 EPA ID:	SCR000074591
Trans 2 Name:	Not reported
TSDF EPA ID:	CAT000613893
Trans Name:	Not reported
TSDF Alt EPA ID:	Not reported
TSDF Alt Name:	Not reported
CA Waste Code:	741 - Liquids with halogenated organic compounds > 1000 mg/l
RCRA Code:	F002
Disposal Method:	H01 - Transfer Station
Quantity Tons:	0.13
Waste Quantity:	260
Quantity Unit:	P
Additional Code 1:	Not reported
Additional Code 2:	Not reported
Additional Code 3:	Not reported
Additional Code 4:	Not reported
Additional Code 5:	Not reported

Additional Info:

Year:	1993
Gen EPA ID:	CAD981638604
Shipment Date:	19931230
Creation Date:	9/14/1995 0:00:00
Receipt Date:	19940103
Manifest ID:	93021926
Trans EPA ID:	ILD984908202
Trans Name:	Not reported
Trans 2 EPA ID:	ILD984908202
Trans 2 Name:	Not reported
TSDF EPA ID:	CAT000613893
Trans Name:	Not reported
TSDF Alt EPA ID:	CAT000613893
TSDF Alt Name:	Not reported
CA Waste Code:	741 - Liquids with halogenated organic compounds > 1000 mg/l
RCRA Code:	F002
Disposal Method:	H01 - Transfer Station
Quantity Tons:	0.105
Waste Quantity:	210
Quantity Unit:	P
Additional Code 1:	Not reported
Additional Code 2:	Not reported
Additional Code 3:	Not reported
Additional Code 4:	Not reported
Additional Code 5:	Not reported

QUALITY CLEANERS (Continued) **1000287430**

Shipment Date:	19931202
Creation Date:	9/14/1995 0:00:00
Receipt Date:	19931206
Manifest ID:	93026703
Trans EPA ID:	ILD984908202
Trans Name:	Not reported
Trans 2 EPA ID:	ILD984908202
Trans 2 Name:	Not reported
TSDF EPA ID:	CAT000613893
Trans Name:	Not reported
TSDF Alt EPA ID:	CAT000613893
TSDF Alt Name:	Not reported
CA Waste Code:	741 - Liquids with halogenated organic compounds > 1000 mg/l
RCRA Code:	F002
Disposal Method:	H01 - Transfer Station
Quantity Tons:	0.14
Waste Quantity:	280
Quantity Unit:	P
Additional Code 1:	Not reported
Additional Code 2:	Not reported
Additional Code 3:	Not reported
Additional Code 4:	Not reported
Additional Code 5:	Not reported

Shipment Date:	19931108
Creation Date:	9/14/1995 0:00:00
Receipt Date:	19931111
Manifest ID:	93133950
Trans EPA ID:	ILD984908202
Trans Name:	Not reported
Trans 2 EPA ID:	ILD984908202
Trans 2 Name:	Not reported
TSDF EPA ID:	CAT000613893
Trans Name:	Not reported
TSDF Alt EPA ID:	CAT000613893
TSDF Alt Name:	Not reported
CA Waste Code:	741 - Liquids with halogenated organic compounds > 1000 mg/l
RCRA Code:	F002
Disposal Method:	H01 - Transfer Station
Quantity Tons:	0.035
Waste Quantity:	70
Quantity Unit:	P
Additional Code 1:	Not reported
Additional Code 2:	Not reported
Additional Code 3:	Not reported
Additional Code 4:	Not reported
Additional Code 5:	Not reported

Shipment Date:	19930909
Creation Date:	9/12/1995 0:00:00
Receipt Date:	19930910
Manifest ID:	93028255
Trans EPA ID:	ILD984908202
Trans Name:	Not reported
Trans 2 EPA ID:	ILD984908202
Trans 2 Name:	Not reported
TSDF EPA ID:	CAT000613893

QUALITY CLEANERS (Continued) **1000287430**

Trans Name:	Not reported
TSDF Alt EPA ID:	CAT000613893
TSDF Alt Name:	Not reported
CA Waste Code:	741 - Liquids with halogenated organic compounds > 1000 mg/l
RCRA Code:	F002
Disposal Method:	H01 - Transfer Station
Quantity Tons:	0.14
Waste Quantity:	280
Quantity Unit:	P
Additional Code 1:	Not reported
Additional Code 2:	Not reported
Additional Code 3:	Not reported
Additional Code 4:	Not reported
Additional Code 5:	Not reported
Shipment Date:	19930812
Creation Date:	9/12/1995 0:00:00
Receipt Date:	19930816
Manifest ID:	93004347
Trans EPA ID:	ILD984908202
Trans Name:	Not reported
Trans 2 EPA ID:	ILD984908202
Trans 2 Name:	Not reported
TSDF EPA ID:	CAT000613893
Trans Name:	Not reported
TSDF Alt EPA ID:	CAT000613893
TSDF Alt Name:	Not reported
CA Waste Code:	741 - Liquids with halogenated organic compounds > 1000 mg/l
RCRA Code:	F002
Disposal Method:	H01 - Transfer Station
Quantity Tons:	0.035
Waste Quantity:	70
Quantity Unit:	P
Additional Code 1:	Not reported
Additional Code 2:	Not reported
Additional Code 3:	Not reported
Additional Code 4:	Not reported
Additional Code 5:	Not reported
Shipment Date:	19930715
Creation Date:	9/11/1995 0:00:00
Receipt Date:	19930719
Manifest ID:	92566182
Trans EPA ID:	ILD984908202
Trans Name:	Not reported
Trans 2 EPA ID:	ILD984908202
Trans 2 Name:	Not reported
TSDF EPA ID:	CAT000613893
Trans Name:	Not reported
TSDF Alt EPA ID:	CAT000613893
TSDF Alt Name:	Not reported
CA Waste Code:	741 - Liquids with halogenated organic compounds > 1000 mg/l
RCRA Code:	F002
Disposal Method:	H01 - Transfer Station
Quantity Tons:	0.105
Waste Quantity:	210
Quantity Unit:	P

QUALITY CLEANERS (Continued) **1000287430**

Additional Code 1:	Not reported
Additional Code 2:	Not reported
Additional Code 3:	Not reported
Additional Code 4:	Not reported
Additional Code 5:	Not reported
Shipment Date:	19930616
Creation Date:	9/8/1995 0:00:00
Receipt Date:	19930618
Manifest ID:	92622825
Trans EPA ID:	ILD984908202
Trans Name:	Not reported
Trans 2 EPA ID:	ILD984908202
Trans 2 Name:	Not reported
TSDF EPA ID:	CAT000613893
Trans Name:	Not reported
TSDF Alt EPA ID:	CAT000613893
TSDF Alt Name:	Not reported
CA Waste Code:	741 - Liquids with halogenated organic compounds > 1000 mg/l
RCRA Code:	F002
Disposal Method:	H01 - Transfer Station
Quantity Tons:	0.245
Waste Quantity:	490
Quantity Unit:	P
Additional Code 1:	Not reported
Additional Code 2:	Not reported
Additional Code 3:	Not reported
Additional Code 4:	Not reported
Additional Code 5:	Not reported
Shipment Date:	19930520
Creation Date:	9/9/1995 0:00:00
Receipt Date:	19930524
Manifest ID:	92583678
Trans EPA ID:	ILD051060408
Trans Name:	Not reported
Trans 2 EPA ID:	ILD051060408
Trans 2 Name:	Not reported
TSDF EPA ID:	CAT000613893
Trans Name:	Not reported
TSDF Alt EPA ID:	Not reported
TSDF Alt Name:	Not reported
CA Waste Code:	741 - Liquids with halogenated organic compounds > 1000 mg/l
RCRA Code:	F002
Disposal Method:	H01 - Transfer Station
Quantity Tons:	0.07
Waste Quantity:	140
Quantity Unit:	P
Additional Code 1:	Not reported
Additional Code 2:	Not reported
Additional Code 3:	Not reported
Additional Code 4:	Not reported
Additional Code 5:	Not reported
Shipment Date:	19930520
Creation Date:	9/9/1995 0:00:00
Receipt Date:	19930524

QUALITY CLEANERS (Continued) **1000287430**

Manifest ID:	92583678
Trans EPA ID:	ILD051060408
Trans Name:	Not reported
Trans 2 EPA ID:	ILD051060408
Trans 2 Name:	Not reported
TSDF EPA ID:	CAT000613893
Trans Name:	Not reported
TSDF Alt EPA ID:	Not reported
TSDF Alt Name:	Not reported
CA Waste Code:	741 - Liquids with halogenated organic compounds > 1000 mg/l
RCRA Code:	F002
Disposal Method:	H01 - Transfer Station
Quantity Tons:	0.0975
Waste Quantity:	195
Quantity Unit:	P
Additional Code 1:	Not reported
Additional Code 2:	Not reported
Additional Code 3:	Not reported
Additional Code 4:	Not reported
Additional Code 5:	Not reported

Additional Info:

Year:	2002
Gen EPA ID:	CAD981638604
Shipment Date:	20021231
Creation Date:	3/31/2003 18:31:15
Receipt Date:	20030107
Manifest ID:	22198458
Trans EPA ID:	SCR000075150
Trans Name:	Not reported
Trans 2 EPA ID:	Not reported
Trans 2 Name:	Not reported
TSDF EPA ID:	CAT000613893
Trans Name:	Not reported
TSDF Alt EPA ID:	Not reported
TSDF Alt Name:	Not reported
CA Waste Code:	741 - Liquids with halogenated organic compounds > 1000 mg/l
RCRA Code:	F002
Disposal Method:	H01 - Transfer Station
Quantity Tons:	0.09
Waste Quantity:	180
Quantity Unit:	P
Additional Code 1:	Not reported
Additional Code 2:	Not reported
Additional Code 3:	Not reported
Additional Code 4:	Not reported
Additional Code 5:	Not reported
Shipment Date:	20021127
Creation Date:	3/16/2007 18:30:20
Receipt Date:	20021204
Manifest ID:	21569948
Trans EPA ID:	SCR000075150
Trans Name:	Not reported
Trans 2 EPA ID:	Not reported
Trans 2 Name:	Not reported

QUALITY CLEANERS (Continued) **1000287430**

TSDF EPA ID:	CAT000613893
Trans Name:	Not reported
TSDF Alt EPA ID:	CAT000613893
TSDF Alt Name:	Not reported
CA Waste Code:	741 - Liquids with halogenated organic compounds > 1000 mg/l
RCRA Code:	F002
Disposal Method:	H01 - Transfer Station
Quantity Tons:	0.075
Waste Quantity:	150
Quantity Unit:	P
Additional Code 1:	Not reported
Additional Code 2:	Not reported
Additional Code 3:	Not reported
Additional Code 4:	Not reported
Additional Code 5:	Not reported
Shipment Date:	20020507
Creation Date:	7/29/2002 18:40:54
Receipt Date:	20020513
Manifest ID:	21572087
Trans EPA ID:	SCR000075150
Trans Name:	Not reported
Trans 2 EPA ID:	Not reported
Trans 2 Name:	Not reported
TSDF EPA ID:	CAT000613893
Trans Name:	Not reported
TSDF Alt EPA ID:	Not reported
TSDF Alt Name:	Not reported
CA Waste Code:	741 - Liquids with halogenated organic compounds > 1000 mg/l
RCRA Code:	F002
Disposal Method:	H01 - Transfer Station
Quantity Tons:	0.12
Waste Quantity:	240
Quantity Unit:	P
Additional Code 1:	Not reported
Additional Code 2:	Not reported
Additional Code 3:	Not reported
Additional Code 4:	Not reported
Additional Code 5:	Not reported
Shipment Date:	20020104
Creation Date:	2/20/2002 0:00:00
Receipt Date:	20020111
Manifest ID:	21329507
Trans EPA ID:	SCR000075150
Trans Name:	Not reported
Trans 2 EPA ID:	Not reported
Trans 2 Name:	Not reported
TSDF EPA ID:	CAT000613893
Trans Name:	Not reported
TSDF Alt EPA ID:	Not reported
TSDF Alt Name:	Not reported
CA Waste Code:	741 - Liquids with halogenated organic compounds > 1000 mg/l
RCRA Code:	F002
Disposal Method:	H01 - Transfer Station
Quantity Tons:	0.08
Waste Quantity:	160

QUALITY CLEANERS (Continued) **1000287430**

Quantity Unit:	P
Additional Code 1:	Not reported
Additional Code 2:	Not reported
Additional Code 3:	Not reported
Additional Code 4:	Not reported
Additional Code 5:	Not reported

CERS:

Name:	QUALITY CLEANERS
Address:	21 N D ST
City,State,Zip:	PORTERVILLE, CA 93257-3618
Site ID:	557461
CERS ID:	10605472
CERS Description:	Chemical Storage Facilities

Evaluation:

Eval General Type:	Compliance Evaluation Inspection
Eval Date:	11-10-2016
Violations Found:	No
Eval Type:	Routine done by local agency
Eval Notes:	Not reported
Eval Division:	Tulare County Environmental Health
Eval Program:	HMRRP
Eval Source:	CERS

Eval General Type:	Compliance Evaluation Inspection
Eval Date:	11-04-2013
Violations Found:	No
Eval Type:	Routine done by local agency
Eval Notes:	Not reported
Eval Division:	Tulare County Environmental Health
Eval Program:	HMRRP
Eval Source:	CERS

Eval General Type:	Compliance Evaluation Inspection
Eval Date:	11-04-2013
Violations Found:	No
Eval Type:	Routine done by local agency
Eval Notes:	Not reported
Eval Division:	Tulare County Environmental Health
Eval Program:	HW
Eval Source:	CERS

Eval General Type:	Compliance Evaluation Inspection
Eval Date:	11-10-2016
Violations Found:	No
Eval Type:	Routine done by local agency
Eval Notes:	Not reported
Eval Division:	Tulare County Environmental Health
Eval Program:	HW
Eval Source:	CERS

Affiliation:

Affiliation Type Desc:	Environmental Contact
Entity Name:	DAVID BERGREN
Entity Title:	Not reported
Affiliation Address:	21 NORTH D ST

QUALITY CLEANERS (Continued) **1000287430**

Affiliation City:	PORTERVILLE
Affiliation State:	CA
Affiliation Country:	Not reported
Affiliation Zip:	93257
Affiliation Phone:	Not reported

Affiliation Type Desc:	Operator
Entity Name:	DAVID BERGREN
Entity Title:	Not reported
Affiliation Address:	Not reported
Affiliation City:	Not reported
Affiliation State:	Not reported
Affiliation Country:	Not reported
Affiliation Zip:	Not reported
Affiliation Phone:	(559) 784-0905

Affiliation Type Desc:	Facility Mailing Address
Entity Name:	Mailing Address
Entity Title:	Not reported
Affiliation Address:	21 NORTH D ST
Affiliation City:	PORTERVILLE
Affiliation State:	CA
Affiliation Country:	Not reported
Affiliation Zip:	93257
Affiliation Phone:	Not reported

Affiliation Type Desc:	Legal Owner
Entity Name:	LLOYD BEAVER
Entity Title:	Not reported
Affiliation Address:	486 HAMILTON HEIGHTS RD
Affiliation City:	CORVALLIS
Affiliation State:	MT
Affiliation Country:	United States
Affiliation Zip:	59828
Affiliation Phone:	(406) 961-4086

Affiliation Type Desc:	Parent Corporation
Entity Name:	Quality Cleaners
Entity Title:	Not reported
Affiliation Address:	Not reported
Affiliation City:	Not reported
Affiliation State:	Not reported
Affiliation Country:	Not reported
Affiliation Zip:	Not reported
Affiliation Phone:	Not reported

Affiliation Type Desc:	CUPA District
Entity Name:	Tulare County Environmental Health
Entity Title:	Not reported
Affiliation Address:	5957 South Mooney Boulevard
Affiliation City:	Visalia
Affiliation State:	CA
Affiliation Country:	Not reported
Affiliation Zip:	93277
Affiliation Phone:	(559) 624-7400

Affiliation Type Desc:	Document Preparer

QUALITY CLEANERS (Continued) **1000287430**

Entity Name:	GENEVIEVE WHITTLESEY
Entity Title:	Not reported
Affiliation Address:	Not reported
Affiliation City:	Not reported
Affiliation State:	Not reported
Affiliation Country:	Not reported
Affiliation Zip:	Not reported
Affiliation Phone:	Not reported

Affiliation Type Desc:	Identification Signer
Entity Name:	GENEVIEVE WHITTLESEY
Entity Title:	MANAGER
Affiliation Address:	Not reported
Affiliation City:	Not reported
Affiliation State:	Not reported
Affiliation Country:	Not reported
Affiliation Zip:	Not reported
Affiliation Phone:	Not reported

HWTS:

Name:	QUALITY CLEANERS
Address:	21 N D ST
Address 2:	Not reported
City,State,Zip:	PORTERVILLE, CA 93258
EPA ID:	CAL000265238
Inactive Date:	06/30/2003
Create Date:	01/22/2003
Last Act Date:	04/19/2004
Mailing Name:	DAVID BERGREN/OWNER
Mailing Address:	1555 DRAPER ST
Mailing Address 2:	Not reported
Mailing City,State,Zip:	KINGSBURG, CA 93631
Owner Name:	DAVID BERGREN
Owner Address:	1555 DRAPER ST
Owner Address 2:	Not reported
Owner City,State,Zip:	KINGSBURG, CA 93631
Contact Name:	DAVID BERGREN
Contact Address:	1555 DRAPER ST
Contact Address 2:	Not reported
City,State,Zip:	KINGSBURG, CA 93631

NAICS:

EPA ID:	CAL000265238
Create Date:	2003-01-22 15:06:55
NAICS Code:	81232
NAICS Description:	Drycleaning and Laundry Services (except Coin-Operated)
Issued EPA ID Date:	2003-01-22 15:06:55
Inactive Date:	2003-06-30 00:00:00
Facility Name:	QUALITY CLEANERS
Facility Address:	21 N D ST
Facility Address 2:	Not reported
Facility City:	PORTERVILLE
Facility County:	54
Facility State:	CA
Facility Zip:	93258

QUALITY CLEANERS (Continued) **1000287430**

Name:	QUALITY CLEANERS
Address:	21 N D ST
Address 2:	Not reported
City,State,Zip:	PORTERVILLE, CA 932570000
EPA ID:	CAD981638604
Inactive Date:	06/30/2003
Create Date:	04/10/1987
Last Act Date:	08/10/2004
Mailing Name:	Not reported
Mailing Address:	21 N D ST
Mailing Address 2:	Not reported
Mailing City,State,Zip:	PORTERVILLE, CA 932570000
Owner Name:	LOYD BEAVER
Owner Address:	486 HAMILTON HEIGHTS RD
Owner Address 2:	Not reported
Owner City,State,Zip:	CORVALLIS, MT 598280000
Contact Name:	BEAVER LOYD
Contact Address:	--
Contact Address 2:	Not reported
City,State,Zip:	--, 99 --

NAICS:

EPA ID:	CAD981638604
Create Date:	2002-03-14 16:36:26
NAICS Code:	23332
NAICS Description:	Commercial and Institutional Building Construction
Issued EPA ID Date:	1987-04-10 00:00:00
Inactive Date:	2003-06-30 00:00:00
Facility Name:	QUALITY CLEANERS
Facility Address:	21 N D ST
Facility Address 2:	Not reported
Facility City:	PORTERVILLE
Facility County:	54
Facility State:	CA
Facility Zip:	932570000

Name:	QUALITY CLEANERS
Address:	21 N D ST
Address 2:	Not reported
City,State,Zip:	PORTERVILLE, CA 932573618
EPA ID:	CAL000403139
Inactive Date:	Not reported
Create Date:	12/18/2014
Last Act Date:	08/14/2019
Mailing Name:	Not reported
Mailing Address:	11602 ELDER AVE
Mailing Address 2:	Not reported
Mailing City,State,Zip:	HANFORD, CA 93230
Owner Name:	DAVID W BERGREN
Owner Address:	11602 ELDER AVE
Owner Address 2:	Not reported
Owner City,State,Zip:	HANFORD, CA 93230
Contact Name:	GENEVIEVE FIGUEROA
Contact Address:	11602 ELDER AVE
Contact Address 2:	Not reported
City,State,Zip:	HANFORD, CA 93230

QUALITY CLEANERS (Continued) **1000287430**

NAICS:

EPA ID:	CAL000403139
Create Date:	2014-12-18 13:51:06
NAICS Code:	81232
NAICS Description:	Drycleaning and Laundry Services (except Coin-Operated)
Issued EPA ID Date:	2014-12-18 13:51:06
Inactive Date:	Not reported
Facility Name:	QUALITY CLEANERS
Facility Address:	21 N D ST
Facility Address 2:	Not reported
Facility City:	PORTERVILLE
Facility County:	54
Facility State:	CA
Facility Zip:	932573618

P50 **QUALITY CLEANERS** **EDR Hist Cleaner** **1018754661**
East **21 N D ST** **N/A**
< 1/8 **PORTERVILLE, CA 93257**
0.024 mi.
126 ft. **Site 2 of 3 in cluster P**

Actual:
456 ft.

EDR Hist Cleaner

Focus Map:
12

Year:	Name:	Type:
1969	QUALITY CLEANERS	Drycleaning Plants, Except Rugs
1970	QUALITY CLEANERS	Drycleaning Plants, Except Rugs
1971	QUALITY CLEANERS	Drycleaning Plants, Except Rugs
1972	QUALITY CLEANERS	Drycleaning Plants, Except Rugs
1973	QUALITY CLEANERS	Drycleaning Plants, Except Rugs
1974	QUALITY CLEANERS	Drycleaning Plants, Except Rugs
1975	QUALITY CLEANERS	Drycleaning Plants, Except Rugs
1976	QUALITY CLEANERS	Drycleaning Plants, Except Rugs
1977	QUALITY CLEANERS	Drycleaning Plants, Except Rugs
1978	QUALITY CLEANERS	Drycleaning Plants, Except Rugs
1978	QUALITY CLEANERS	Drycleaning Plants, Except Rugs
1979	QUALITY CLEANERS	Drycleaning Plants, Except Rugs
1979	QUALITY CLEANERS	Drycleaning Plants, Except Rugs
1980	QUALITY CLEANERS	Drycleaning Plants, Except Rugs
1980	QUALITY CLEANERS	Drycleaning Plants, Except Rugs
1982	QUALITY CLEANERS	Drycleaning Plants, Except Rugs
1982	QUALITY CLEANERS	Drycleaning Plants, Except Rugs
1983	QUALITY CLEANERS	Drycleaning Plants, Except Rugs
1983	QUALITY CLEANERS	Drycleaning Plants, Except Rugs
1985	QUALITY CLEANERS	Drycleaning Plants, Except Rugs
1986	QUALITY CLEANERS	Drycleaning Plants, Except Rugs
1987	QUALITY CLEANERS	Drycleaning Plants, Except Rugs
1988	QUALITY CLEANERS	Drycleaning Plants, Except Rugs
1989	QUALITY CLEANERS	Drycleaning Plants, Except Rugs, NEC
1990	QUALITY CLEANERS	Drycleaning Plants, Except Rugs, NEC
1991	QUALITY CLEANERS	Drycleaning Plants, Except Rugs, NEC
1992	QUALITY CLEANERS	Drycleaning Plants, Except Rugs, NEC
1993	QUALITY CLEANERS	Drycleaning Plants, Except Rugs, NEC
1994	QUALITY CLEANERS	Drycleaning Plants, Except Rugs, NEC
1995	QUALITY CLEANERS	Drycleaning Plants, Except Rugs, NEC
1996	QUALITY CLEANERS	Drycleaning Plants, Except Rugs, NEC
1997	QUALITY CLEANERS	Drycleaning Plants, Except Rugs, NEC

QUALITY CLEANERS (Continued) **1018754661**

1998	QUALITY CLEANERS	Drycleaning Plants, Except Rugs, NEC
1999	QUALITY CLEANERS	Drycleaning Plants, Except Rugs, NEC
2000	QUALITY CLEANERS	Drycleaning Plants, Except Rugs, NEC
2001	QUALITY CLEANERS	Drycleaning Plants, Except Rugs, NEC
2002	QUALITY CLEANERS	Drycleaning Plants, Except Rugs, NEC
2003	QUALITY CLEANERS	Drycleaning Plants, Except Rugs, NEC
2004	QUALITY CLEANERS	Drycleaning Plants, Except Rugs, NEC
2005	QUALITY CLEANERS	Drycleaning Plants, Except Rugs, NEC
2006	QUALITY CLEANERS	Drycleaning Plants, Except Rugs, NEC
2007	QUALITY CLEANERS	Drycleaning Plants, Except Rugs, NEC
2008	QUALITY CLEANERS	Drycleaning Plants, Except Rugs, NEC
2009	VILLAGE CLEANERS	Garment Pressing And Cleaners' Agents
2009	QUALITY CLEANERS	Drycleaning Plants, Except Rugs, NEC
2010	QUALITY CLEANERS	Drycleaning Plants, Except Rugs, NEC
2010	VILLAGE CLEANERS	Garment Pressing And Cleaners' Agents
2011	VILLAGE CLEANERS	Garment Pressing And Cleaners' Agents
2011	QUALITY CLEANERS	Drycleaning Plants, Except Rugs, NEC
2012	VILLAGE CLEANERS	Garment Pressing And Cleaners' Agents
2012	QUALITY CLEANERS	Drycleaning Plants, Except Rugs, NEC
2013	QUALITY CLEANERS	Drycleaning Plants, Except Rugs, NEC
2014	QUALITY CLEANERS	Drycleaning Plants, Except Rugs, NEC

P51 **QUALITY CLEANERS** **RCRA NonGen / NLR** **1024847896**
East **21 N D ST** **CAL000403139**
< 1/8 **PORTERVILLE, CA 93257**
0.024 mi.
126 ft. **Site 3 of 3 in cluster P**

Actual:
456 ft.

Focus Map:
12

RCRA NonGen / NLR:

Date form received by agency:	2014-12-18 00:00:00.0
Facility name:	QUALITY CLEANERS
Facility address:	21 N D ST PORTERVILLE, CA 93257-3618
EPA ID:	CAL000403139
Mailing address:	11602 ELDER AVE HANFORD, CA 93230
Contact:	GENEVIEVE FIGUEROA
Contact address:	11602 ELDER AVE HANFORD, CA 93230
Contact country:	Not reported
Contact telephone:	559-381-0059
Contact email:	GENEVIEVE0059@YAHOO.COM
EPA Region:	09
Classification:	Non-Generator
Description:	Handler: Non-Generators do not presently generate hazardous waste

Owner/Operator Summary:

Owner/operator name:	DAVID W BERGREN
Owner/operator address:	11602 ELDER AVE HANFORD, CA 93230
Owner/operator country:	Not reported
Owner/operator telephone:	559-816-3909
Owner/operator email:	Not reported
Owner/operator fax:	Not reported
Owner/operator extension:	Not reported
Legal status:	Other
Owner/Operator Type:	Owner

QUALITY CLEANERS (Continued) **1024847896**

Owner/Op start date: Not reported
Owner/Op end date: Not reported

Owner/operator name: GENEVIEVE FIGUEROA
Owner/operator address: 11602 ELDER AVE
HANFORD, CA 93230
Owner/operator country: Not reported
Owner/operator telephone: 559-381-0059
Owner/operator email: Not reported
Owner/operator fax: Not reported
Owner/operator extension: Not reported
Legal status: Other
Owner/Operator Type: Operator
Owner/Op start date: Not reported
Owner/Op end date: Not reported

Handler Activities Summary:
U.S. importer of hazardous waste: No
Mixed waste (haz. and radioactive): No
Recycler of hazardous waste: No
Transporter of hazardous waste: Yes
Treater, storer or disposer of HW: No
Underground injection activity: No
On-site burner exemption: No
Furnace exemption: No
Used oil fuel burner: No
Used oil processor: No
User oil refiner: No
Used oil fuel marketer to burner: No
Used oil Specification marketer: No
Used oil transfer facility: No
Used oil transporter: No

Violation Status: No violations found

F52 **BOBS PETRO PRODUCTS INC** **EDR Hist Auto** **1021155638**
East **11 YATES AVE** **N/A**
< 1/8 **PORTERVILLE, CA 93257**
0.024 mi.
127 ft. **Site 8 of 9 in cluster F**

Actual:
461 ft.
EDR Hist Auto

Focus Map:
14

Year:	Name:	Type:
1991	BOBS PETRO PRODUCTS INC	Engine Fuels And Oils

F53 **VALLEY PACIFIC PETROLEUM SERVICES INC** **RCRA NonGen / NLR** **1024807593**
East **11 YATES AVE** **CAL000275162**
< 1/8 **PORTERVILLE, CA 93257**
0.024 mi.
127 ft. **Site 9 of 9 in cluster F**

Actual:
461 ft.
RCRA NonGen / NLR:
Date form received by agency: 2003-09-30 00:00:00.0
Facility name: VALLEY PACIFIC PETROLEUM SERVICES INC
Facility address: 11 YATES AVE
PORTERVILLE, CA 93257-6016

Focus Map:
14

VALLEY PACIFIC PETROLEUM SERVICES INC (Continued) **1024807593**

EPA ID:	CAL000275162
Mailing address:	152 FRANK WEST CIR STE 100 STOCKTON, CA 95206-4005
Contact:	MIKE ELIASON
Contact address:	166 FRANK WEST CIRCLE STOCKTON, CA 95206
Contact country:	Not reported
Contact telephone:	209-948-9412
Contact email:	MIKE.ELIASON@VPPS.NET
EPA Region:	09
Classification:	Non-Generator
Description:	Handler: Non-Generators do not presently generate hazardous waste

Owner/Operator Summary:

Owner/operator name:	MIKE ELIASON
Owner/operator address:	166 FRANK WEST CIRCLE STOCKTON, CA 95206
Owner/operator country:	Not reported
Owner/operator telephone:	209-948-9412
Owner/operator email:	Not reported
Owner/operator fax:	Not reported
Owner/operator extension:	Not reported
Legal status:	Other
Owner/Operator Type:	Operator
Owner/Op start date:	Not reported
Owner/Op end date:	Not reported

Owner/operator name:	VALLEY PACIFIC PETROLEUM SERVICES,
Owner/operator address:	152 FRANK WEST CIR STE 100 STOCKTON, CA 95206
Owner/operator country:	Not reported
Owner/operator telephone:	209-948-9412
Owner/operator email:	Not reported
Owner/operator fax:	Not reported
Owner/operator extension:	Not reported
Legal status:	Other
Owner/Operator Type:	Owner
Owner/Op start date:	Not reported
Owner/Op end date:	Not reported

Handler Activities Summary:

U.S. importer of hazardous waste:	No
Mixed waste (haz. and radioactive):	No
Recycler of hazardous waste:	No
Transporter of hazardous waste:	Yes
Treater, storer or disposer of HW:	No
Underground injection activity:	No
On-site burner exemption:	No
Furnace exemption:	No
Used oil fuel burner:	No
Used oil processor:	No
User oil refiner:	No
Used oil fuel marketer to burner:	No
Used oil Specification marketer:	No
Used oil transfer facility:	No
Used oil transporter:	No

VALLEY PACIFIC PETROLEUM SERVICES INC (Continued) **1024807593**

Violation Status: No violations found

G54 East < 1/8 0.024 mi. 127 ft. | **E.D. DINKENS & SON MOBIL**
720 MAIN
PORTERVILLE, CA 93257
Site 4 of 6 in cluster G

CPS-SLIC **S104161230**
HIST CORTESE **N/A**
CERS

Actual: 457 ft.

Focus Map: 12

CPS-SLIC:

Name:	MOBIL OIL BULK PLANT - TULARE CO. (FORMER) (MCCAUL
Address:	720 SOUTH MAIN ST
City,State,Zip:	PORTERVILLE, CA 93257-5304
Region:	STATE
Facility Status:	**Completed - Case Closed**
Status Date:	12/06/1999
Global Id:	SL205084268
Lead Agency:	CENTRAL VALLEY RWQCB (REGION 5F)
Lead Agency Case Number:	Not reported
Latitude:	36.0528400665869
Longitude:	-119.016926879623
Case Type:	Cleanup Program Site
Case Worker:	GJI
Local Agency:	Not reported
RB Case Number:	SL205084268
File Location:	Not reported
Potential Media Affected:	Not reported
Potential Contaminants of Concern:	Not reported
Site History:	Not reported

Click here to access the California GeoTracker records for this facility:

HIST CORTESE:

edr_fname:	E.D. DINKENS & SON MOBIL
edr_fadd1:	720 MAIN
City,State,Zip:	PORTERVILLE, CA 93257
Region:	CORTESE
Facility County Code:	54
Reg By:	LTNKA
Reg Id:	5T54000153

CERS:

Name:	MOBIL OIL BULK PLANT - TULARE CO. (FORMER) (MCCAUL
Address:	720 SOUTH MAIN ST
City,State,Zip:	PORTERVILLE, CA 93257-5304
Site ID:	186657
CERS ID:	SL205084268
CERS Description:	Cleanup Program Site

Affiliation:

Affiliation Type Desc:	Regional Board Caseworker
Entity Name:	GREG ISSINGHOFF - CENTRAL VALLEY RWQCB (REGION 5F)
Entity Title:	Not reported
Affiliation Address:	1685 E STREET
Affiliation City:	FRESNO
Affiliation State:	CA
Affiliation Country:	Not reported
Affiliation Zip:	Not reported
Affiliation Phone:	5594884390

G55 East < 1/8 0.024 mi. 127 ft. | **E.D. DINKINS AND SON**
720 S MAIN ST
PORTERVILLE, CA 93257
Site 5 of 6 in cluster G | **HIST UST** | **U001582327**
N/A

Actual: 457 ft.
Focus Map: 12

HIST UST:

Name:	E.D. DINKINS AND SON
Address:	720 S MAIN ST
City,State,Zip:	PORTERVILLE, CA 93257
File Number:	Not reported
URL:	Not reported
Region:	STATE
Facility ID:	00000044255
Facility Type:	Other
Other Type:	DISTRIBUTOR
Contact Name:	D.E. DINKINS
Telephone:	2097844051
Owner Name:	E.D. AND D.E. DINKINS
Owner Address:	720 S. MAIN ST.
Owner City,St,Zip:	PORTERVILLE, CA 93257
Total Tanks:	0001
Tank Num:	001
Container Num:	1
Year Installed:	1978
Tank Capacity:	00012000
Tank Used for:	PRODUCT
Type of Fuel:	UNLEADED
Container Construction Thickness:	1/4
Leak Detection:	Stock Inventor

G56 East < 1/8 0.024 mi. 127 ft. | **E D DINKINS AND SON**
720 S MAIN ST
PORTERVILLE, CA 93257
Site 6 of 6 in cluster G | **SWEEPS UST**
HIST UST
CA FID UST | **S101595911**
N/A

Actual: 457 ft.
Focus Map: 12

SWEEPS UST:

Name:	E D DINKINS AND SON
Address:	720 S MAIN ST
City:	PORTERVILLE
Status:	Active
Comp Number:	44255
Number:	9
Board Of Equalization:	44-030198
Referral Date:	04-20-88
Action Date:	Not reported
Created Date:	02-29-88
Owner Tank Id:	1
SWRCB Tank Id:	54-000-044255-000001
Tank Status:	A
Capacity:	12000
Active Date:	04-20-88
Tank Use:	M.V. FUEL
STG:	P
Content:	UNKNOWN
Number Of Tanks:	1

E D DINKINS AND SON (Continued) **S101595911**

HIST UST:

Name:	E D DINKINS AND SON
Address:	720 S MAIN ST
City,State,Zip:	PORTERVILLE, CA 93257
File Number:	0002393B
URL:	http://geotracker.waterboards.ca.gov/ustpdfs/pdf/0002393B.pdf
Region:	Not reported
Facility ID:	Not reported
Facility Type:	Not reported
Other Type:	Not reported
Contact Name:	Not reported
Telephone:	Not reported
Owner Name:	Not reported
Owner Address:	Not reported
Owner City,St,Zip:	Not reported
Total Tanks:	Not reported
Tank Num:	Not reported
Container Num:	Not reported
Year Installed:	Not reported
Tank Capacity:	Not reported
Tank Used for:	Not reported
Type of Fuel:	Not reported
Container Construction Thickness:	Not reported
Leak Detection:	Not reported

Click here for Geo Tracker PDF:

CA FID UST:

Facility ID:	54000118
Regulated By:	UTNKA
Regulated ID:	Not reported
Cortese Code:	Not reported
SIC Code:	Not reported
Facility Phone:	2097844051
Mail To:	Not reported
Mailing Address:	720 S MAIN ST
Mailing Address 2:	Not reported
Mailing City,St,Zip:	PORTERVILLE 93257
Contact:	Not reported
Contact Phone:	Not reported
DUNs Number:	Not reported
NPDES Number:	Not reported
EPA ID:	Not reported
Comments:	Not reported
Status:	Active

Q57 East < 1/8 0.025 mi. 131 ft. | **FARMERS TRACTOR**
1132 S MAIN
PORTERVILLE, CA 93257
Site 1 of 2 in cluster Q | **RCRA NonGen / NLR** | **1024785870**
CAL000008782

Actual: 458 ft.

Focus Map: 14

RCRA NonGen / NLR:

Date form received by agency:	1989-11-14 00:00:00.0
Facility name:	FARMERS TRACTOR
Facility address:	1132 S MAIN PORTERVILLE, CA 93257-0000
EPA ID:	CAL000008782
Mailing address:	1132 S MAIN ST PORTERVILLE, CA 93257-5902
Contact:	RANDY FALLERT
Contact address:	1132 SOUTH MAIN ST PORTERVILLE, CA 93257
Contact country:	Not reported
Contact telephone:	559-784-4967
Contact email:	FTE@ATT.NET
EPA Region:	09
Classification:	Non-Generator
Description:	Handler: Non-Generators do not presently generate hazardous waste

Owner/Operator Summary:

Owner/operator name:	D LEON FARMER FAMILY TRUST A
Owner/operator address:	1132 SOUTH MAIN ST PORTERVILLE, CA 93257
Owner/operator country:	Not reported
Owner/operator telephone:	000-000-0000
Owner/operator email:	Not reported
Owner/operator fax:	Not reported
Owner/operator extension:	Not reported
Legal status:	Other
Owner/Operator Type:	Owner
Owner/Op start date:	Not reported
Owner/Op end date:	Not reported

Owner/operator name:	RANDY FALLERT
Owner/operator address:	1132 SOUTH MAIN ST PORTERVILLE, CA 93257
Owner/operator country:	Not reported
Owner/operator telephone:	559-784-4967
Owner/operator email:	Not reported
Owner/operator fax:	Not reported
Owner/operator extension:	Not reported
Legal status:	Other
Owner/Operator Type:	Operator
Owner/Op start date:	Not reported
Owner/Op end date:	Not reported

Handler Activities Summary:

U.S. importer of hazardous waste:	No
Mixed waste (haz. and radioactive):	No
Recycler of hazardous waste:	No
Transporter of hazardous waste:	Yes
Treater, storer or disposer of HW:	No
Underground injection activity:	No

FARMERS TRACTOR (Continued) **1024785870**

On-site burner exemption:	No
Furnace exemption:	No
Used oil fuel burner:	No
Used oil processor:	No
User oil refiner:	No
Used oil fuel marketer to burner:	No
Used oil Specification marketer:	No
Used oil transfer facility:	No
Used oil transporter:	No

Violation Status: No violations found

Q58
East
< 1/8
0.025 mi.
131 ft.

Actual:
458 ft.

Focus Map:
14

FARMERS TRACTOR & EQUIPMENT
1132 S MAIN ST
PORTERVILLE, CA 93257

Site 2 of 2 in cluster Q

RCRA-SQG **1000595270**
CERS HAZ WASTE **CAD983591934**
SWEEPS UST
HIST UST
CA FID UST
FINDS
ECHO
CUPA Listings
CERS

RCRA-SQG:

Date form received by agency:	1996-09-01 00:00:00.0
Facility name:	FARMERS TRACTOR & EQUIPMENT
Facility address:	1132 S MAIN ST PORTERVILLE, CA 93257
EPA ID:	CAD983591934
Contact:	Not reported
Contact address:	Not reported Not reported
Contact country:	US
Contact telephone:	Not reported
Contact email:	Not reported
EPA Region:	09
Classification:	Small Small Quantity Generator
Description:	Handler: generates more than 100 and less than 1000 kg of hazardous waste during any calendar month and accumulates less than 6000 kg of hazardous waste at any time; or generates 100 kg or less of hazardous waste during any calendar month, and accumulates more than 1000 kg of hazardous waste at any time

Owner/Operator Summary:

Owner/operator name:	DONALD L FARMER
Owner/operator address:	NOT REQUIRED NOT REQUIRED, ME 99999
Owner/operator country:	Not reported
Owner/operator telephone:	415-555-1212
Owner/operator email:	Not reported
Owner/operator fax:	Not reported
Owner/operator extension:	Not reported
Legal status:	Private
Owner/Operator Type:	Owner
Owner/Op start date:	Not reported
Owner/Op end date:	Not reported

Owner/operator name:	NOT REQUIRED
Owner/operator address:	NOT REQUIRED

FARMERS TRACTOR & EQUIPMENT (Continued) **1000595270**

NOT REQUIRED, ME 99999
Owner/operator country: Not reported
Owner/operator telephone: 415-555-1212
Owner/operator email: Not reported
Owner/operator fax: Not reported
Owner/operator extension: Not reported
Legal status: Private
Owner/Operator Type: Operator
Owner/Op start date: Not reported
Owner/Op end date: Not reported

Handler Activities Summary:
U.S. importer of hazardous waste: No
Mixed waste (haz. and radioactive): No
Recycler of hazardous waste: No
Transporter of hazardous waste: No
Treater, storer or disposer of HW: No
Underground injection activity: No
On-site burner exemption: No
Furnace exemption: No
Used oil fuel burner: No
Used oil processor: No
User oil refiner: No
Used oil fuel marketer to burner: No
Used oil Specification marketer: No
Used oil transfer facility: No
Used oil transporter: No

Historical Generators:
Date form received by agency: 1991-06-27 00:00:00.0
Site name: FARMERS TRACTOR & EQUIPMENT
Classification: Large Quantity Generator

Violation Status: No violations found

CERS HAZ WASTE:
Name: FARMERS TRACTOR
Address: 1132 S MAIN ST
City,State,Zip: PORTERVILLE, CA 93257-5902
Site ID: 183868
CERS ID: 10604521
CERS Description: Hazardous Waste Generator

SWEEPS UST:
Name: FARMERS TRACTOR & EQUIPMENT CO
Address: 1132 S MAIN ST
City: PORTERVILLE
Status: Active
Comp Number: 1926
Number: 9
Board Of Equalization: 44-029874
Referral Date: 04-20-88
Action Date: Not reported
Created Date: 02-29-88
Owner Tank Id: 1
SWRCB Tank Id: 54-000-001926-000001

FARMERS TRACTOR & EQUIPMENT (Continued) **1000595270**

Tank Status:	A
Capacity:	500
Active Date:	04-20-88
Tank Use:	M.V. FUEL
STG:	P
Content:	UNKNOWN
Number Of Tanks:	2

Name:	FARMERS TRACTOR & EQUIPMENT CO
Address:	1132 S MAIN ST
City:	PORTERVILLE
Status:	Active
Comp Number:	1926
Number:	9
Board Of Equalization:	44-029874
Referral Date:	04-20-88
Action Date:	Not reported
Created Date:	02-29-88
Owner Tank Id:	2
SWRCB Tank Id:	54-000-001926-000002
Tank Status:	A
Capacity:	500
Active Date:	04-20-88
Tank Use:	OIL
STG:	W
Content:	Not reported
Number Of Tanks:	Not reported

HIST UST:

Name:	FARMERS TRACTOR AND EQUIPMENT CO
Address:	1132 S MAIN ST
City,State,Zip:	PORTERVILLE, CA 93257
File Number:	000238F2
URL:	http://geotracker.waterboards.ca.gov/ustpdfs/pdf/000238F2.pdf
Region:	STATE
Facility ID:	00000019260
Facility Type:	Other
Other Type:	FARM EQUIP. SALES &
Contact Name:	DONALD L. FARMER
Telephone:	2097844967
Owner Name:	DONALD L. FARMER, INC.
Owner Address:	1132 S. MAIN ST.
Owner City,St,Zip:	PORTERVILLE, CA 93257
Total Tanks:	0002

Tank Num:	001
Container Num:	1
Year Installed:	1964
Tank Capacity:	00000500
Tank Used for:	PRODUCT
Type of Fuel:	REGULAR
Container Construction Thickness:	Not reported
Leak Detection:	Stock Inventor

Tank Num:	002
Container Num:	2
Year Installed:	1982

FARMERS TRACTOR & EQUIPMENT (Continued) **1000595270**

Tank Capacity:	00000500
Tank Used for:	WASTE
Type of Fuel:	WASTE OIL
Container Construction Thickness:	Not reported
Leak Detection:	None

Click here for Geo Tracker PDF:

CA FID UST:

Facility ID:	54001144
Regulated By:	UTNKA
Regulated ID:	Not reported
Cortese Code:	Not reported
SIC Code:	Not reported
Facility Phone:	2097844967
Mail To:	Not reported
Mailing Address:	1132 S MAIN ST
Mailing Address 2:	Not reported
Mailing City,St,Zip:	PORTERVILLE 93257
Contact:	Not reported
Contact Phone:	Not reported
DUNs Number:	Not reported
NPDES Number:	Not reported
EPA ID:	Not reported
Comments:	Not reported
Status:	Active

FINDS:

Registry ID:	110002850996
Facility URL:	http://ofmpub.epa.gov/enviro/fii_query_detail.disp_program_facility?p_registry_id=110002850996

Environmental Interest/Information System:

RCRAInfo is a national information system that supports the Resource Conservation and Recovery Act (RCRA) program through the tracking of events and activities related to facilities that generate, transport, and treat, store, or dispose of hazardous waste. RCRAInfo allows RCRA program staff to track the notification, permit, compliance, and corrective action activities required under RCRA.
STATE MASTER

Click this hyperlink while viewing on your computer to access additional FINDS: detail in the EDR Site Report.

ECHO:

Envid:	1000595270
Registry ID:	110002850996
DFR URL:	http://echo.epa.gov/detailed-facility-report?fid=110002850996
Name:	FARMERS TRACTOR
Address:	1132 S MAIN ST
City,State,Zip:	PORTERVILLE, CA 93257

CUPA TULARE:

Name:	FARMERS TRACTOR
Address:	1132 S MAIN ST
City,State,Zip:	PORTERVILLE, CA 93257-5902
CERS ID:	10604521

FARMERS TRACTOR & EQUIPMENT (Continued) **1000595270**

Facility ID:	FA0010569
APN:	270-010-022
Latitude:	36.0453934
Longitude:	-119.0164025
PE:	2254
TB Fin Fees Description:	HW - SMALL GENERATOR
Current Status:	1
CD Fin billing Status Description:	Active, billable

Name:	FARMERS TRACTOR
Address:	1132 S MAIN ST
City,State,Zip:	PORTERVILLE, CA 93257-5902
CERS ID:	10604521
Facility ID:	FA0010569
APN:	270-010-022
Latitude:	36.0453934
Longitude:	-119.0164025
PE:	2223
TB Fin Fees Description:	HM - SMALL FACILITY - < 5 CHEMICALS
Current Status:	1
CD Fin billing Status Description:	Active, billable

CERS:

Name:	FARMERS TRACTOR
Address:	1132 S MAIN ST
City,State,Zip:	PORTERVILLE, CA 93257-5902
Site ID:	183868
CERS ID:	10604521
CERS Description:	Chemical Storage Facilities

Evaluation:

Eval General Type:	Compliance Evaluation Inspection
Eval Date:	09-17-2018
Violations Found:	No
Eval Type:	Routine done by local agency
Eval Notes:	Randy Fallert, General Manager
Eval Division:	Tulare County Environmental Health
Eval Program:	HW
Eval Source:	CERS

Eval General Type:	Compliance Evaluation Inspection
Eval Date:	11-12-2015
Violations Found:	No
Eval Type:	Routine done by local agency
Eval Notes:	Not reported
Eval Division:	Tulare County Environmental Health
Eval Program:	HW
Eval Source:	CERS

Eval General Type:	Compliance Evaluation Inspection
Eval Date:	09-17-2018
Violations Found:	No
Eval Type:	Routine done by local agency
Eval Notes:	Randy Fallert, General Manager
Eval Division:	Tulare County Environmental Health
Eval Program:	HMRRP
Eval Source:	CERS

FARMERS TRACTOR & EQUIPMENT (Continued) **1000595270**

Eval General Type:	Compliance Evaluation Inspection
Eval Date:	11-12-2015
Violations Found:	No
Eval Type:	Routine done by local agency
Eval Notes:	Not reported
Eval Division:	Tulare County Environmental Health
Eval Program:	HMRRP
Eval Source:	CERS

Affiliation:

Affiliation Type Desc:	Document Preparer
Entity Name:	RANDY FALLERT
Entity Title:	Not reported
Affiliation Address:	Not reported
Affiliation City:	Not reported
Affiliation State:	Not reported
Affiliation Country:	Not reported
Affiliation Zip:	Not reported
Affiliation Phone:	Not reported

Affiliation Type Desc:	Environmental Contact
Entity Name:	RANDY FALLERT
Entity Title:	Not reported
Affiliation Address:	1132 S MAIN ST
Affiliation City:	PORTERVILLE
Affiliation State:	CA
Affiliation Country:	Not reported
Affiliation Zip:	93257
Affiliation Phone:	Not reported

Affiliation Type Desc:	Legal Owner
Entity Name:	DONALD LEON FARMER FAM TRUST
Entity Title:	Not reported
Affiliation Address:	PO BOX 518
Affiliation City:	LINDSAY
Affiliation State:	CA
Affiliation Country:	United States
Affiliation Zip:	93247
Affiliation Phone:	(559) 562-2551

Affiliation Type Desc:	Parent Corporation
Entity Name:	FARMERS TRACTOR
Entity Title:	Not reported
Affiliation Address:	Not reported
Affiliation City:	Not reported
Affiliation State:	Not reported
Affiliation Country:	Not reported
Affiliation Zip:	Not reported
Affiliation Phone:	Not reported

Affiliation Type Desc:	Facility Mailing Address
Entity Name:	Mailing Address
Entity Title:	Not reported
Affiliation Address:	1132 S MAIN ST
Affiliation City:	PORTERVILLE
Affiliation State:	CA
Affiliation Country:	Not reported

FARMERS TRACTOR & EQUIPMENT (Continued) **1000595270**

Affiliation Zip:	93257
Affiliation Phone:	Not reported
Affiliation Type Desc:	Identification Signer
Entity Name:	RANDY FALLERT
Entity Title:	GENERAL MANAGER
Affiliation Address:	Not reported
Affiliation City:	Not reported
Affiliation State:	Not reported
Affiliation Country:	Not reported
Affiliation Zip:	Not reported
Affiliation Phone:	Not reported
Affiliation Type Desc:	Operator
Entity Name:	RANDY FALLERT
Entity Title:	Not reported
Affiliation Address:	Not reported
Affiliation City:	Not reported
Affiliation State:	Not reported
Affiliation Country:	Not reported
Affiliation Zip:	Not reported
Affiliation Phone:	(559) 784-4967
Affiliation Type Desc:	CUPA District
Entity Name:	Tulare County Environmental Health
Entity Title:	Not reported
Affiliation Address:	5957 South Mooney Boulevard
Affiliation City:	Visalia
Affiliation State:	CA
Affiliation Country:	Not reported
Affiliation Zip:	93277
Affiliation Phone:	(559) 624-7400

L59 **STRATHMORE LIQUOR** **UST** **U004264692**
ENE **19534 ORANGE BELT DR** **N/A**
< 1/8 **STRATHMORE, CA 93267**
0.025 mi.
133 ft. **Site 2 of 5 in cluster L**

Actual:
397 ft.

Focus Map:
1

UST:

Name:	STRATHMORE LIQUOR
Address:	19534 ORANGE BELT DR
City,State,Zip:	STRATHMORE, CA 93267
Facility ID:	FA1000070
Permitting Agency:	Tulare County Environmental Health
Latitude:	36.1443863
Longitude:	-119.0602513

L60 ENE < 1/8 0.025 mi. 133 ft. | **PINKY'S LIQUOR 19534 ORANGE BELT DR STRATHMORE, CA 93267** | **LUST, CERS TANKS, CUPA Listings, EMI, CERS** | **S102596943 N/A**

Site 3 of 5 in cluster L

Actual: 397 ft.

Focus Map: 1

LUST REG 5:

Name:	PINKY'S LIQUOR
Address:	19534 ORANGE BELT DR
City:	STRATHMORE
Region:	5
Status:	Remedial action (cleanup) Underway
Case Number:	5T54000398
Case Type:	Drinking Water Aquifer affected
Substance:	GASOLINE
Staff Initials:	JDW
Lead Agency:	Local
Program:	LUST
MTBE Code:	8

LUST:

Name:	PINKY'S LIQUOR
Address:	19534 ORANGE BELT DR
City,State,Zip:	STRATHMORE, CA 93267
Lead Agency:	TULARE COUNTY
Case Type:	LUST Cleanup Site
Geo Track:	http://geotracker.waterboards.ca.gov/profile_report.asp?global_id=T0610700372
Global Id:	T0610700372
Latitude:	36.14454018
Longitude:	-119.060262485
Status:	Completed - Case Closed
Status Date:	04/01/2016
Case Worker:	EA
RB Case Number:	5T54000398
Local Agency:	TULARE COUNTY
File Location:	Local Agency
Local Case Number:	734
Potential Media Affect:	Aquifer used for drinking water supply
Potential Contaminants of Concern:	Gasoline
Site History:	Not reported

LUST:

Global Id:	T0610700372
Contact Type:	Local Agency Caseworker
Contact Name:	EDEM AGBLEODE
Organization Name:	TULARE COUNTY
Address:	5957 S. Mooney Blvd,
City:	VISALIA
Email:	eagbleode@tularehhsa.org
Phone Number:	5596247400

Global Id:	T0610700372
Contact Type:	Regional Board Caseworker
Contact Name:	JOHN WHITING
Organization Name:	CENTRAL VALLEY RWQCB (REGION 5F)
Address:	1685 E STREET
City:	FRESNO
Email:	john.whiting@waterboards.ca.gov
Phone Number:	Not reported

PINKY'S LIQUOR (Continued) **S102596943**

LUST:

Global Id: T0610700372
Action Type: Other
Date: 03/20/1997
Action: Leak Reported

Global Id: T0610700372
Action Type: ENFORCEMENT
Date: 12/31/2013
Action: Staff Letter

Global Id: T0610700372
Action Type: ENFORCEMENT
Date: 12/21/2009
Action: Staff Letter

Global Id: T0610700372
Action Type: ENFORCEMENT
Date: 08/04/2015
Action: State Water Board Closure Order

Global Id: T0610700372
Action Type: ENFORCEMENT
Date: 07/06/2015
Action: Clean Up Fund - Case Closure Review Summary Report (RSR)

Global Id: T0610700372
Action Type: ENFORCEMENT
Date: 07/06/2015
Action: Clean Up Fund - Case Closure Review Summary Report (RSR)

Global Id: T0610700372
Action Type: ENFORCEMENT
Date: 08/04/2015
Action: Notification - Public Notice of Case Closure

Global Id: T0610700372
Action Type: ENFORCEMENT
Date: 03/30/2010
Action: Staff Letter

Global Id: T0610700372
Action Type: ENFORCEMENT
Date: 08/10/2015
Action: Staff Letter

Global Id: T0610700372
Action Type: ENFORCEMENT
Date: 08/04/2015
Action: Notification - Public Notice of Case Closure

Global Id: T0610700372
Action Type: ENFORCEMENT
Date: 07/05/2015
Action: Clean Up Fund - Case Closure Review Summary Report (RSR)

Global Id: T0610700372

PINKY'S LIQUOR (Continued) **S102596943**

Action Type: ENFORCEMENT
Date: 08/04/2015
Action: Notification - Public Notice of Case Closure

Global Id: T0610700372
Action Type: ENFORCEMENT
Date: 04/25/2011
Action: Clean Up Fund - Case Closure Review Summary Report (RSR)

Global Id: T0610700372
Action Type: ENFORCEMENT
Date: 03/12/2012
Action: Clean Up Fund - Case Closure Review Summary Report (RSR)

Global Id: T0610700372
Action Type: ENFORCEMENT
Date: 03/30/2010
Action: Staff Letter

Global Id: T0610700372
Action Type: ENFORCEMENT
Date: 11/22/2010
Action: Staff Letter

Global Id: T0610700372
Action Type: ENFORCEMENT
Date: 02/24/2011
Action: Staff Letter

Global Id: T0610700372
Action Type: ENFORCEMENT
Date: 02/17/2016
Action: State Water Board Closure Order

Global Id: T0610700372
Action Type: Other
Date: 02/28/1997
Action: Leak Discovery

Global Id: T0610700372
Action Type: ENFORCEMENT
Date: 10/13/2011
Action: Staff Letter

Global Id: T0610700372
Action Type: ENFORCEMENT
Date: 11/29/2011
Action: Staff Letter

Global Id: T0610700372
Action Type: REMEDIATION
Date: 11/02/2005
Action: Soil Vapor Extraction (SVE)

Global Id: T0610700372
Action Type: REMEDIATION
Date: 04/20/2005

PINKY'S LIQUOR (Continued) **S102596943**

Action: Soil Vapor Extraction (SVE)

Global Id: T0610700372
Action Type: REMEDIATION
Date: 04/26/2006
Action: Soil Vapor Extraction (SVE)

Global Id: T0610700372
Action Type: ENFORCEMENT
Date: 10/12/2010
Action: Staff Letter

Global Id: T0610700372
Action Type: ENFORCEMENT
Date: 04/01/2016
Action: Closure/No Further Action Letter

Global Id: T0610700372
Action Type: ENFORCEMENT
Date: 09/10/2015
Action: Staff Letter

Global Id: T0610700372
Action Type: ENFORCEMENT
Date: 11/08/2012
Action: Staff Letter

LUST:
Global Id: T0610700372
Status: Open - Case Begin Date
Status Date: 02/28/1997

Global Id: T0610700372
Status: Open - Site Assessment
Status Date: 02/28/1997

Global Id: T0610700372
Status: Open - Site Assessment
Status Date: 01/09/1998

Global Id: T0610700372
Status: Open - Remediation
Status Date: 03/30/1999

Global Id: T0610700372
Status: Open - Site Assessment
Status Date: 03/30/1999

Global Id: T0610700372
Status: Open - Remediation
Status Date: 11/02/2005

Global Id: T0610700372
Status: Completed - Case Closed
Status Date: 04/01/2016

PINKY'S LIQUOR (Continued) **S102596943**

CERS TANKS:

Name:	STRATHMORE LIQUOR
Address:	19534 ORANGE BELT DR
City,State,Zip:	STRATHMORE, CA 93267
Site ID:	362408
CERS ID:	10611268
CERS Description:	Underground Storage Tank

CUPA TULARE:

Name:	STRATHMORE LIQUOR
Address:	19534 ORANGE BELT DR
City,State,Zip:	STRATHMORE, CA 93267
CERS ID:	10611268
Facility ID:	FA1000070
APN:	215-131-008
Latitude:	36.144386324
Longitude:	-119.06025139
PE:	2280
TB Fin Fees Description:	UST FACILITY
Current Status:	4
CD Fin billing Status Description:	Active, exempt from billing

Name:	STRATHMORE LIQUOR
Address:	19534 ORANGE BELT DR
City,State,Zip:	STRATHMORE, CA 93267
CERS ID:	10611268
Facility ID:	FA1000070
APN:	215-131-008
Latitude:	36.144386324
Longitude:	-119.06025139
PE:	2223
TB Fin Fees Description:	HM - SMALL FACILITY - < 5 CHEMICALS
Current Status:	1
CD Fin billing Status Description:	Active, billable

EMI:

Name:	STRATHMORE LIQUOR
Address:	19534 ORANGE BELT DR
City,State,Zip:	STRATHMORE, CA 93267
Year:	2006
County Code:	54
Air Basin:	SJV
Facility ID:	1069
Air District Name:	SJU
SIC Code:	5541
Air District Name:	SAN JOAQUIN VALLEY UNIFIED APCD
Community Health Air Pollution Info System:	Not reported
Consolidated Emission Reporting Rule:	Not reported
Total Organic Hydrocarbon Gases Tons/Yr:	.0103849296811746387
Reactive Organic Gases Tons/Yr:	.01033
Carbon Monoxide Emissions Tons/Yr:	0
NOX - Oxides of Nitrogen Tons/Yr:	0
SOX - Oxides of Sulphur Tons/Yr:	0
Particulate Matter Tons/Yr:	0
Part. Matter 10 Micrometers and Smllr Tons/Yr:	0

PINKY'S LIQUOR (Continued) **S102596943**

Name:	STRATHMORE LIQUOR
Address:	19534 ORANGE BELT DR
City,State,Zip:	STRATHMORE, CA 93657
Year:	2007
County Code:	54
Air Basin:	SJV
Facility ID:	1069
Air District Name:	SJU
SIC Code:	5541
Air District Name:	SAN JOAQUIN VALLEY UNIFIED APCD
Community Health Air Pollution Info System:	Not reported
Consolidated Emission Reporting Rule:	Not reported
Total Organic Hydrocarbon Gases Tons/Yr:	.0103849296811746387
Reactive Organic Gases Tons/Yr:	.01033
Carbon Monoxide Emissions Tons/Yr:	0
NOX - Oxides of Nitrogen Tons/Yr:	0
SOX - Oxides of Sulphur Tons/Yr:	0
Particulate Matter Tons/Yr:	0
Part. Matter 10 Micrometers and Smllr Tons/Yr:	0

Name:	STRATHMORE LIQUOR
Address:	19534 ORANGE BELT DR
City,State,Zip:	STRATHMORE, CA 93267
Year:	2008
County Code:	54
Air Basin:	SJV
Facility ID:	1069
Air District Name:	SJU
SIC Code:	5541
Air District Name:	SAN JOAQUIN VALLEY UNIFIED APCD
Community Health Air Pollution Info System:	Not reported
Consolidated Emission Reporting Rule:	Not reported
Total Organic Hydrocarbon Gases Tons/Yr:	.0095418101388681046
Reactive Organic Gases Tons/Yr:	.00949
Carbon Monoxide Emissions Tons/Yr:	0
NOX - Oxides of Nitrogen Tons/Yr:	0
SOX - Oxides of Sulphur Tons/Yr:	0
Particulate Matter Tons/Yr:	0
Part. Matter 10 Micrometers and Smllr Tons/Yr:	0

Name:	STRATHMORE LIQUOR
Address:	19534 ORANGE BELT DR
City,State,Zip:	STRATHMORE, CA 93267
Year:	2009
County Code:	54
Air Basin:	SJV
Facility ID:	1069
Air District Name:	SJU
SIC Code:	5541
Air District Name:	SAN JOAQUIN VALLEY UNIFIED APCD
Community Health Air Pollution Info System:	Not reported
Consolidated Emission Reporting Rule:	Not reported
Total Organic Hydrocarbon Gases Tons/Yr:	9.5418101388681006E-3
Reactive Organic Gases Tons/Yr:	9.4900000000000002E-3
Carbon Monoxide Emissions Tons/Yr:	0
NOX - Oxides of Nitrogen Tons/Yr:	0
SOX - Oxides of Sulphur Tons/Yr:	0

PINKY'S LIQUOR (Continued) **S102596943**

Particulate Matter Tons/Yr:	0
Part. Matter 10 Micrometers and Smllr Tons/Yr:	0

Name:	STRATHMORE LIQUOR
Address:	19534 ORANGE BELT DR
City,State,Zip:	STRATHMORE, CA 93267
Year:	2010
County Code:	54
Air Basin:	SJV
Facility ID:	1069
Air District Name:	SJU
SIC Code:	5541
Air District Name:	SAN JOAQUIN VALLEY UNIFIED APCD
Community Health Air Pollution Info System:	Not reported
Consolidated Emission Reporting Rule:	Not reported
Total Organic Hydrocarbon Gases Tons/Yr:	9.5418101388681006E-3
Reactive Organic Gases Tons/Yr:	9.4900000000000002E-3
Carbon Monoxide Emissions Tons/Yr:	0
NOX - Oxides of Nitrogen Tons/Yr:	0
SOX - Oxides of Sulphur Tons/Yr:	0
Particulate Matter Tons/Yr:	0
Part. Matter 10 Micrometers and Smllr Tons/Yr:	0

Name:	STRATHMORE LIQUOR
Address:	19534 ORANGE BELT DR
City,State,Zip:	STRATHMORE, CA 93267
Year:	2011
County Code:	54
Air Basin:	SJV
Facility ID:	1069
Air District Name:	SJU
SIC Code:	5541
Air District Name:	SAN JOAQUIN VALLEY UNIFIED APCD
Community Health Air Pollution Info System:	Not reported
Consolidated Emission Reporting Rule:	Not reported
Total Organic Hydrocarbon Gases Tons/Yr:	0.0095418101389
Reactive Organic Gases Tons/Yr:	0.00949
Carbon Monoxide Emissions Tons/Yr:	0
NOX - Oxides of Nitrogen Tons/Yr:	0
SOX - Oxides of Sulphur Tons/Yr:	0
Particulate Matter Tons/Yr:	0
Part. Matter 10 Micrometers and Smllr Tons/Yr:	0

Name:	VEIR CORP
Address:	19534 ORANGE BELT DR
City,State,Zip:	STRATHMORE, CA
Year:	2011
County Code:	54
Air Basin:	SJV
Facility ID:	5304
Air District Name:	SJU
SIC Code:	4959
Air District Name:	SAN JOAQUIN VALLEY UNIFIED APCD
Community Health Air Pollution Info System:	Not reported
Consolidated Emission Reporting Rule:	Not reported
Total Organic Hydrocarbon Gases Tons/Yr:	0.17046311927
Reactive Organic Gases Tons/Yr:	0.15085986055

PINKY'S LIQUOR (Continued) **S102596943**

Carbon Monoxide Emissions Tons/Yr:	0
NOX - Oxides of Nitrogen Tons/Yr:	0
SOX - Oxides of Sulphur Tons/Yr:	0
Particulate Matter Tons/Yr:	0
Part. Matter 10 Micrometers and Smllr Tons/Yr:	0

Name:	STRATHMORE LIQUOR
Address:	19534 ORANGE BELT DR
City,State,Zip:	STRATHMORE, CA 93267
Year:	2012
County Code:	54
Air Basin:	SJV
Facility ID:	1069
Air District Name:	SJU
SIC Code:	5541
Air District Name:	SAN JOAQUIN VALLEY UNIFIED APCD
Community Health Air Pollution Info System:	Not reported
Consolidated Emission Reporting Rule:	Not reported
Total Organic Hydrocarbon Gases Tons/Yr:	0.0095418101389
Reactive Organic Gases Tons/Yr:	0.00949
Carbon Monoxide Emissions Tons/Yr:	0
NOX - Oxides of Nitrogen Tons/Yr:	0
SOX - Oxides of Sulphur Tons/Yr:	0
Particulate Matter Tons/Yr:	0
Part. Matter 10 Micrometers and Smllr Tons/Yr:	0

Name:	VEIR CORP
Address:	19534 ORANGE BELT DR
City,State,Zip:	STRATHMORE, CA
Year:	2012
County Code:	54
Air Basin:	SJV
Facility ID:	5304
Air District Name:	SJU
SIC Code:	4959
Air District Name:	SAN JOAQUIN VALLEY UNIFIED APCD
Community Health Air Pollution Info System:	Not reported
Consolidated Emission Reporting Rule:	Not reported
Total Organic Hydrocarbon Gases Tons/Yr:	0.16451509595
Reactive Organic Gases Tons/Yr:	0.14559585991
Carbon Monoxide Emissions Tons/Yr:	0
NOX - Oxides of Nitrogen Tons/Yr:	0
SOX - Oxides of Sulphur Tons/Yr:	0
Particulate Matter Tons/Yr:	0
Part. Matter 10 Micrometers and Smllr Tons/Yr:	0

Name:	VEIR CORP
Address:	19534 ORANGE BELT DR
City,State,Zip:	STRATHMORE, CA
Year:	2013
County Code:	54
Air Basin:	SJV
Facility ID:	5304
Air District Name:	SJU
SIC Code:	4959
Air District Name:	SAN JOAQUIN VALLEY UNIFIED APCD
Community Health Air Pollution Info System:	Not reported

PINKY'S LIQUOR (Continued) **S102596943**

Consolidated Emission Reporting Rule:	Not reported
Total Organic Hydrocarbon Gases Tons/Yr:	0.055254237288
Reactive Organic Gases Tons/Yr:	0.0489
Carbon Monoxide Emissions Tons/Yr:	0
NOX - Oxides of Nitrogen Tons/Yr:	0
SOX - Oxides of Sulphur Tons/Yr:	0
Particulate Matter Tons/Yr:	0
Part. Matter 10 Micrometers and Smllr Tons/Yr:	0

Name:	STRATHMORE LIQUOR
Address:	19534 ORANGE BELT DR
City,State,Zip:	STRATHMORE, CA 93267
Year:	2013
County Code:	54
Air Basin:	SJV
Facility ID:	1069
Air District Name:	SJU
SIC Code:	5541
Air District Name:	SAN JOAQUIN VALLEY UNIFIED APCD
Community Health Air Pollution Info System:	Not reported
Consolidated Emission Reporting Rule:	Not reported
Total Organic Hydrocarbon Gases Tons/Yr:	0.00949
Reactive Organic Gases Tons/Yr:	0.00949
Carbon Monoxide Emissions Tons/Yr:	0
NOX - Oxides of Nitrogen Tons/Yr:	0
SOX - Oxides of Sulphur Tons/Yr:	0
Particulate Matter Tons/Yr:	0
Part. Matter 10 Micrometers and Smllr Tons/Yr:	0

Name:	VEIR CORP
Address:	19534 ORANGE BELT DR
City,State,Zip:	STRATHMORE, CA
Year:	2014
County Code:	54
Air Basin:	SJV
Facility ID:	5304
Air District Name:	SJU
SIC Code:	4959
Air District Name:	SAN JOAQUIN VALLEY APCD
Community Health Air Pollution Info System:	Not reported
Consolidated Emission Reporting Rule:	Not reported
Total Organic Hydrocarbon Gases Tons/Yr:	0.075370775963
Reactive Organic Gases Tons/Yr:	0.066703136727
Carbon Monoxide Emissions Tons/Yr:	0
NOX - Oxides of Nitrogen Tons/Yr:	0
SOX - Oxides of Sulphur Tons/Yr:	0
Particulate Matter Tons/Yr:	0
Part. Matter 10 Micrometers and Smllr Tons/Yr:	0

Name:	STRATHMORE LIQUOR
Address:	19534 ORANGE BELT DR
City,State,Zip:	STRATHMORE, CA 93267
Year:	2014
County Code:	54
Air Basin:	SJV
Facility ID:	1069
Air District Name:	SJU

PINKY'S LIQUOR (Continued) **S102596943**

SIC Code:	5541
Air District Name:	SAN JOAQUIN VALLEY APCD
Community Health Air Pollution Info System:	Not reported
Consolidated Emission Reporting Rule:	Not reported
Total Organic Hydrocarbon Gases Tons/Yr:	0.070226
Reactive Organic Gases Tons/Yr:	0.070226
Carbon Monoxide Emissions Tons/Yr:	0
NOX - Oxides of Nitrogen Tons/Yr:	0
SOX - Oxides of Sulphur Tons/Yr:	0
Particulate Matter Tons/Yr:	0
Part. Matter 10 Micrometers and Smllr Tons/Yr:	0

Name:	STRATHMORE LIQUOR
Address:	19534 ORANGE BELT DR
City,State,Zip:	STRATHMORE, CA 93267
Year:	2015
County Code:	54
Air Basin:	SJV
Facility ID:	1069
Air District Name:	SJU
SIC Code:	5541
Air District Name:	SAN JOAQUIN VALLEY APCD
Community Health Air Pollution Info System:	Not reported
Consolidated Emission Reporting Rule:	Not reported
Total Organic Hydrocarbon Gases Tons/Yr:	0.070226
Reactive Organic Gases Tons/Yr:	0.070226
Carbon Monoxide Emissions Tons/Yr:	0
NOX - Oxides of Nitrogen Tons/Yr:	0
SOX - Oxides of Sulphur Tons/Yr:	0
Particulate Matter Tons/Yr:	0
Part. Matter 10 Micrometers and Smllr Tons/Yr:	0

Name:	VEIR CORP
Address:	19534 ORANGE BELT DR
City,State,Zip:	STRATHMORE, CA
Year:	2015
County Code:	54
Air Basin:	SJV
Facility ID:	5304
Air District Name:	SJU
SIC Code:	4959
Air District Name:	SAN JOAQUIN VALLEY APCD
Community Health Air Pollution Info System:	Not reported
Consolidated Emission Reporting Rule:	Not reported
Total Organic Hydrocarbon Gases Tons/Yr:	0.075370776271
Reactive Organic Gases Tons/Yr:	0.066703137
Carbon Monoxide Emissions Tons/Yr:	0
NOX - Oxides of Nitrogen Tons/Yr:	0
SOX - Oxides of Sulphur Tons/Yr:	0
Particulate Matter Tons/Yr:	0
Part. Matter 10 Micrometers and Smllr Tons/Yr:	0

Name:	VEIR CORP
Address:	19534 ORANGE BELT DR
City,State,Zip:	STRATHMORE, CA
Year:	2016
County Code:	54

PINKY'S LIQUOR (Continued) **S102596943**

Air Basin:	SJV
Facility ID:	5304
Air District Name:	SJU
SIC Code:	4959
Air District Name:	SAN JOAQUIN VALLEY APCD
Community Health Air Pollution Info System:	Not reported
Consolidated Emission Reporting Rule:	Not reported
Total Organic Hydrocarbon Gases Tons/Yr:	0
Reactive Organic Gases Tons/Yr:	0
Carbon Monoxide Emissions Tons/Yr:	Not reported
NOX - Oxides of Nitrogen Tons/Yr:	Not reported
SOX - Oxides of Sulphur Tons/Yr:	Not reported
Particulate Matter Tons/Yr:	Not reported
Part. Matter 10 Micrometers and Smllr Tons/Yr:	Not reported

Name:	STRATHMORE LIQUOR
Address:	19534 ORANGE BELT DR
City,State,Zip:	STRATHMORE, CA 93267
Year:	2016
County Code:	54
Air Basin:	SJV
Facility ID:	1069
Air District Name:	SJU
SIC Code:	5541
Air District Name:	SAN JOAQUIN VALLEY APCD
Community Health Air Pollution Info System:	Not reported
Consolidated Emission Reporting Rule:	Not reported
Total Organic Hydrocarbon Gases Tons/Yr:	0.070226
Reactive Organic Gases Tons/Yr:	0.070226
Carbon Monoxide Emissions Tons/Yr:	Not reported
NOX - Oxides of Nitrogen Tons/Yr:	Not reported
SOX - Oxides of Sulphur Tons/Yr:	Not reported
Particulate Matter Tons/Yr:	Not reported
Part. Matter 10 Micrometers and Smllr Tons/Yr:	Not reported

Name:	STRATHMORE LIQUOR
Address:	19534 ORANGE BELT DR
City,State,Zip:	STRATHMORE, CA 93267
Year:	2017
County Code:	54
Air Basin:	SJV
Facility ID:	1069
Air District Name:	SJU
SIC Code:	5541
Air District Name:	SAN JOAQUIN VALLEY APCD
Community Health Air Pollution Info System:	Not reported
Consolidated Emission Reporting Rule:	Not reported
Total Organic Hydrocarbon Gases Tons/Yr:	0.070226
Reactive Organic Gases Tons/Yr:	0.070226
Carbon Monoxide Emissions Tons/Yr:	Not reported
NOX - Oxides of Nitrogen Tons/Yr:	Not reported
SOX - Oxides of Sulphur Tons/Yr:	Not reported
Particulate Matter Tons/Yr:	Not reported
Part. Matter 10 Micrometers and Smllr Tons/Yr:	Not reported

Name:	VEIR CORP
Address:	19534 ORANGE BELT DR

PINKY'S LIQUOR (Continued) **S102596943**

City,State,Zip:	STRATHMORE, CA
Year:	2017
County Code:	54
Air Basin:	SJV
Facility ID:	5304
Air District Name:	SJU
SIC Code:	4959
Air District Name:	SAN JOAQUIN VALLEY APCD
Community Health Air Pollution Info System:	Not reported
Consolidated Emission Reporting Rule:	Not reported
Total Organic Hydrocarbon Gases Tons/Yr:	0
Reactive Organic Gases Tons/Yr:	0
Carbon Monoxide Emissions Tons/Yr:	Not reported
NOX - Oxides of Nitrogen Tons/Yr:	Not reported
SOX - Oxides of Sulphur Tons/Yr:	Not reported
Particulate Matter Tons/Yr:	Not reported
Part. Matter 10 Micrometers and Smllr Tons/Yr:	Not reported

CERS:

Name:	STRATHMORE LIQUOR
Address:	19534 ORANGE BELT DR
City,State,Zip:	STRATHMORE, CA 93267
Site ID:	362408
CERS ID:	10611268
CERS Description:	Chemical Storage Facilities

Violations:

Site ID:	362408
Site Name:	STRATHMORE LIQUOR
Violation Date:	07-08-2013
Citation:	HSC 6.7 29295 - California Health and Safety Code, Chapter 6.7, Section(s) 29295
Violation Description:	Failure to record and/or report suspected or actual unauthorized release in appropriate time frame.
Violation Notes:	Returned to compliance on 07/10/2013. Need keep alarm and spill log
Violation Division:	Tulare County Environmental Health
Violation Program:	UST
Violation Source:	CERS

Site ID:	362408
Site Name:	STRATHMORE LIQUOR
Violation Date:	06-24-2015
Citation:	23 CCR 16 2715(f) - California Code of Regulations, Title 23, Chapter 16, Section(s) 2715(f)
Violation Description:	Failure to comply with one or more of the following: provide training to facility employee(s) responsible for proper operation and maintenance every 12 months and/or train new employee(s) who are responsible for proper operation and maintenance within 30-days of hire and/or to have at least one employee present during operating hours that has been trained in the proper operation and maintenance of the UST system.
Violation Notes:	Returned to compliance on 07/24/2015.
Violation Division:	Tulare County Environmental Health
Violation Program:	UST
Violation Source:	CERS

Site ID:	362408

PINKY'S LIQUOR (Continued) **S102596943**

Site Name:	STRATHMORE LIQUOR
Violation Date:	08-01-2016
Citation:	23 CCR 16 2637 - California Code of Regulations, Title 23, Chapter 16, Section(s) 2637
Violation Description:	Failure to conduct secondary containment testing, or one or more of the following requirements: Perform the test within six months of installation and every 36 months thereafter.Use a procedure that demonstrates the system works as well as at installation.Use applicable manufacturer guidelines, industry codes, engineering standard, or professional engineer approval.Performed by a certified service technician or a licensed tank tester.
Violation Notes:	Returned to compliance on 01/30/2017. SB-989 Testing not done, was due (02/19/16)
Violation Division:	Tulare County Environmental Health
Violation Program:	UST
Violation Source:	CERS
Site ID:	362408
Site Name:	STRATHMORE LIQUOR
Violation Date:	07-08-2013
Citation:	HSC 6.7 25284(a)(3) - California Health and Safety Code, Chapter 6.7, Section(s) 25284(a)(3)
Violation Description:	Failure to submit, maintain, or implement an owner/operator written agreement.
Violation Notes:	Returned to compliance on 07/26/2013. No Owner/Operator Agreement onsite or on file
Violation Division:	Tulare County Environmental Health
Violation Program:	UST
Violation Source:	CERS
Site ID:	362408
Site Name:	STRATHMORE LIQUOR
Violation Date:	08-01-2016
Citation:	HSC 6.7 25290.1(c), 25290.2(c), 25291(a)(2), 25292(e) - California Health and Safety Code, Chapter 6.7, Section(s) 25290.1(c), 25290.2(c), 25291(a)(2), 25292(e)
Violation Description:	Failure to maintain secondary containment (e.g. failure of secondary containment testing).
Violation Notes:	Returned to compliance on 03/09/2017. Spill bucket failed 1 hour lake test.
Violation Division:	Tulare County Environmental Health
Violation Program:	UST
Violation Source:	CERS
Site ID:	362408
Site Name:	STRATHMORE LIQUOR
Violation Date:	07-08-2013
Citation:	23 CCR 16 2712(b) - California Code of Regulations, Title 23, Chapter 16, Section(s) 2712(b)
Violation Description:	Failure to maintain leak detection alarm logs and/or maintain records of appropriate follow-up actions.
Violation Notes:	Returned to compliance on 07/10/2013. Need keep alarm and spill log
Violation Division:	Tulare County Environmental Health
Violation Program:	UST
Violation Source:	CERS
Site ID:	362408

PINKY'S LIQUOR (Continued) **S102596943**

Site Name:	STRATHMORE LIQUOR
Violation Date:	08-01-2016
Citation:	HSC 6.95 25508.2 - California Health and Safety Code, Chapter 6.95, Section(s) 25508.2
Violation Description:	Failure to annually review and electronically certify that the business plan is complete and accurate on or before the annual due date.
Violation Notes:	Returned to compliance on 02/10/2018. HMBP not certified for the current year.
Violation Division:	Tulare County Environmental Health
Violation Program:	HMRRP
Violation Source:	CERS
Site ID:	362408
Site Name:	STRATHMORE LIQUOR
Violation Date:	07-08-2013
Citation:	23 CCR 16 2636(f)(4) - California Code of Regulations, Title 23, Chapter 16, Section(s) 2636(f)(4)
Violation Description:	Failure to perform and/or pass the annual line integrity test for pressurized piping that does not utilize fail safe or shut down.
Violation Notes:	Returned to compliance on 09/05/2013. Annual line test due (no failsafe programmed)
Violation Division:	Tulare County Environmental Health
Violation Program:	UST
Violation Source:	CERS
Site ID:	362408
Site Name:	STRATHMORE LIQUOR
Violation Date:	07-08-2013
Citation:	23 CCR 16 2712(b) - California Code of Regulations, Title 23, Chapter 16, Section(s) 2712(b)
Violation Description:	Failure to maintain records of repairs, lining, and upgrades on site, or off site if approved by the CUPA, for the life of the underground storage tank and/or failure to maintain written monitoring and maintenance records on site, or off site if approved by the CUPA, for a period of 3 years, 6 1/2 years for cathodic protection, and 5 years for written performance claims pertaining to release detection systems and calibration and maintenance records for such systems.
Violation Notes:	Returned to compliance on 07/08/2013. Last 3 years of UST monitoring and testing records not onsite. This operator took over in 2012
Violation Division:	Tulare County Environmental Health
Violation Program:	UST
Violation Source:	CERS
Site ID:	362408
Site Name:	STRATHMORE LIQUOR
Violation Date:	08-01-2016
Citation:	23 CCR 16 2715(i) - California Code of Regulations, Title 23, Chapter 16, Section(s) 2715(i)
Violation Description:	Failure to have a properly qualified service technician test leak detection equipment as required every 12 months (vapor, pressure, hydrostatic (VPH) system, sensors, line-leak detectors (LLD), automatic tank gauge (ATG), etc.).
Violation Notes:	Returned to compliance on 08/01/2016. Testing late this year, was due (06/24/16)
Violation Division:	Tulare County Environmental Health
Violation Program:	UST

PINKY'S LIQUOR (Continued) **S102596943**

Violation Source: CERS

Site ID: 362408
Site Name: STRATHMORE LIQUOR
Violation Date: 07-08-2013
Citation: 23 CCR 16 2638 - California Code of Regulations, Title 23, Chapter 16, Section(s) 2638
Violation Description: Failure to test leak detection equipment as required every 12 months (VPH, sensor, LLD, ATG, etc.) and/or submit monitoring system certification to the CUPA within 30 days of completion of the test
Violation Notes: Returned to compliance on 07/08/2013. Late monitor cert this year
Violation Division: Tulare County Environmental Health
Violation Program: UST
Violation Source: CERS

Site ID: 362408
Site Name: STRATHMORE LIQUOR
Violation Date: 06-24-2015
Citation: 23 CCR 16 2715 - California Code of Regulations, Title 23, Chapter 16, Section(s) 2715
Violation Description: The owner/operator has failed to comply with one or more of the following: to maintain a copy of the designated operator monthly inspections for the last 12 months and/or maintain a list of trained employees on-site or off-site at a readily available location, if approved by the CUPA.
Violation Notes: Returned to compliance on 07/24/2015. Missing April and May 2015 monthly Designated Operator inspections.
Violation Division: Tulare County Environmental Health
Violation Program: UST
Violation Source: CERS

Site ID: 362408
Site Name: STRATHMORE LIQUOR
Violation Date: 07-08-2013
Citation: 23 CCR 16 2715(f) - California Code of Regulations, Title 23, Chapter 16, Section(s) 2715(f)
Violation Description: Failure to comply with one or more of the following: provide training to facility employee(s) responsible for proper operation and maintenance every 12 months and/or train new employee(s) who are responsible for proper operation and maintenance within 30-days of hire and/or to have at least one employee present during operating hours that has been trained in the proper operation and maintenance of the UST system.
Violation Notes: Returned to compliance on 09/05/2013. The two employees who work here have not been trained by Designated UST Operator
Violation Division: Tulare County Environmental Health
Violation Program: UST
Violation Source: CERS

Site ID: 362408
Site Name: STRATHMORE LIQUOR
Violation Date: 07-25-2017
Citation: HSC 6.7 25290.1(c), 25290.2(c), 25291(a)(2), 25292(e) - California Health and Safety Code, Chapter 6.7, Section(s) 25290.1(c), 25290.2(c), 25291(a)(2), 25292(e)
Violation Description: Failure to maintain secondary containment (e.g. failure of secondary containment testing).

PINKY'S LIQUOR (Continued) **S102596943**

Violation Notes:	Returned to compliance on 11/08/2017. OBSERVATION: The [01/30/17] secondary containment test results indicate a failure at the [87 Regular Unleaded North & South / 91 Premium Unleaded Secondary Piping]. All secondary containment for the UST system must be tight. CORRECTIVE ACTION: Immediately have a properly licensed, trained, and certified contractor repair or replace the failed component(s) under permit and inspection of the CUPA.
Violation Division:	Tulare County Environmental Health
Violation Program:	UST
Violation Source:	CERS
Site ID:	362408
Site Name:	STRATHMORE LIQUOR
Violation Date:	07-08-2013
Citation:	23 CCR 16 2637 - California Code of Regulations, Title 23, Chapter 16, Section(s) 2637
Violation Description:	Failure to comply with one or more of the following: conduct secondary containment testing, within six months of installation and every 36 months thereafter, conducted in accordance with proper practices, protocols, or test methods.
Violation Notes:	Returned to compliance on 07/15/2013. Late SB989 test this year. Still need to fix failed components and retest
Violation Division:	Tulare County Environmental Health
Violation Program:	UST
Violation Source:	CERS
Site ID:	362408
Site Name:	STRATHMORE LIQUOR
Violation Date:	08-01-2016
Citation:	HSC 6.7 25284.2 - California Health and Safety Code, Chapter 6.7, Section(s) 25284.2
Violation Description:	Failure to test the spill bucket annually.
Violation Notes:	Returned to compliance on 08/04/2016. Testing was late this year, was due (06/24/16)
Violation Division:	Tulare County Environmental Health
Violation Program:	UST
Violation Source:	CERS
Site ID:	362408
Site Name:	STRATHMORE LIQUOR
Violation Date:	07-08-2013
Citation:	23 CCR 16 2715 - California Code of Regulations, Title 23, Chapter 16, Section(s) 2715
Violation Description:	The owner/operator has failed to comply with one or more of the following: to maintain a copy of the designated operator monthly inspections for the last 12 months and/or maintain a list of trained employees on-site or off-site at a readily available location, if approved by the CUPA.
Violation Notes:	Returned to compliance on 07/08/2013. Missing April and May DO monthly reports due to expired DO cert (operator did not renew his DO cert, but didn't have a DO for a few months). Need submit a properly signed Owner Statments of Designated Operator and Understanding etc..
Violation Division:	Tulare County Environmental Health
Violation Program:	UST
Violation Source:	CERS

PINKY'S LIQUOR (Continued) **S102596943**

Evaluation:

Eval General Type:	Compliance Evaluation Inspection
Eval Date:	06-16-2014
Violations Found:	No
Eval Type:	Routine done by local agency
Eval Notes:	Annual Monitoring System Certification by RJ Environmental. Tech: Ronnie Humphries
Eval Division:	Tulare County Environmental Health
Eval Program:	UST
Eval Source:	CERS

Eval General Type:	Compliance Evaluation Inspection
Eval Date:	07-08-2013
Violations Found:	Yes
Eval Type:	Routine done by local agency
Eval Notes:	Annual Monitoring System Certification by RJ Environmental. Tech: Paul Zorn
Eval Division:	Tulare County Environmental Health
Eval Program:	UST
Eval Source:	CERS

Eval General Type:	Compliance Evaluation Inspection
Eval Date:	07-12-2018
Violations Found:	No
Eval Type:	Routine done by local agency
Eval Notes:	Consent: George Aboied, Manager Service Technician: Jacob Weaver ICC: 8338858 Exp. 08/30/18 VMI: #4185 Exp. 10/17/19 INCON: 1009763709 Exp. 03/08/19
Eval Division:	Tulare County Environmental Health
Eval Program:	UST
Eval Source:	CERS

Eval General Type:	Other/Unknown
Eval Date:	07-15-2013
Violations Found:	No
Eval Type:	Other, not routine, done by local agency
Eval Notes:	sec cont retests by RJ Env, Paul Zorn
Eval Division:	Tulare County Environmental Health
Eval Program:	UST
Eval Source:	CERS

Eval General Type:	Other/Unknown
Eval Date:	07-22-2014
Violations Found:	No
Eval Type:	Other, not routine, done by local agency
Eval Notes:	Not reported
Eval Division:	Tulare County Environmental Health
Eval Program:	UST
Eval Source:	CERS

Eval General Type:	Other/Unknown
Eval Date:	07-31-2013
Violations Found:	No
Eval Type:	Other, not routine, done by local agency
Eval Notes:	Secondary Containment Testing retests by RJ Environmental. Tech: Paul Zorn
Eval Division:	Tulare County Environmental Health

PINKY'S LIQUOR (Continued) **S102596943**

Eval Program: UST
Eval Source: CERS

Eval General Type: Other/Unknown
Eval Date: 09-17-2013
Violations Found: No
Eval Type: Other, not routine, done by local agency
Eval Notes: Not reported
Eval Division: Tulare County Environmental Health
Eval Program: UST
Eval Source: CERS

Eval General Type: Other/Unknown
Eval Date: 07-16-2014
Violations Found: No
Eval Type: Other, not routine, done by local agency
Eval Notes: Not reported
Eval Division: Tulare County Environmental Health
Eval Program: UST
Eval Source: CERS

Eval General Type: Compliance Evaluation Inspection
Eval Date: 08-01-2016
Violations Found: Yes
Eval Type: Routine done by local agency
Eval Notes: Not reported
Eval Division: Tulare County Environmental Health
Eval Program: HMRRP
Eval Source: CERS

Eval General Type: Compliance Evaluation Inspection
Eval Date: 08-01-2016
Violations Found: Yes
Eval Type: Routine done by local agency
Eval Notes: Not reported
Eval Division: Tulare County Environmental Health
Eval Program: UST
Eval Source: CERS

Eval General Type: Other/Unknown
Eval Date: 01-30-2017
Violations Found: No
Eval Type: Other, not routine, done by local agency
Eval Notes: Not reported
Eval Division: Tulare County Environmental Health
Eval Program: UST
Eval Source: CERS

Eval General Type: Compliance Evaluation Inspection
Eval Date: 06-24-2015
Violations Found: Yes
Eval Type: Routine done by local agency
Eval Notes: Not reported
Eval Division: Tulare County Environmental Health
Eval Program: UST
Eval Source: CERS

PINKY'S LIQUOR (Continued) **S102596943**

Eval General Type:	Compliance Evaluation Inspection
Eval Date:	07-25-2017
Violations Found:	Yes
Eval Type:	Routine done by local agency
Eval Notes:	Consent: Feras Abouied Designated Operator: June K. Milner, ICC: 5250088 Exp. 01/27/19 Service Technician: Adam Taylor ICC Cert: 8143455 Exp. 12/03/18 Incon: 3387333701 Exp. 11/07/17 VMI: 2495 Exp. 01/30/18 Service Company: Precision Environmental, A/HAZ 1019046 Exp. 10/31/18
Eval Division:	Tulare County Environmental Health
Eval Program:	UST
Eval Source:	CERS

Eval General Type:	Other/Unknown
Eval Date:	08-04-2016
Violations Found:	No
Eval Type:	Other, not routine, done by local agency
Eval Notes:	Not reported
Eval Division:	Tulare County Environmental Health
Eval Program:	UST
Eval Source:	CERS

Eval General Type:	Other/Unknown
Eval Date:	08-28-2013
Violations Found:	No
Eval Type:	Other, not routine, done by local agency
Eval Notes:	Not reported
Eval Division:	Tulare County Environmental Health
Eval Program:	UST
Eval Source:	CERS

Enforcement Action:

Site ID:	362408
Site Name:	STRATHMORE LIQUOR
Site Address:	19534 ORANGE BELT DR
Site City:	STRATHMORE
Site Zip:	93267
Enf Action Date:	06-24-2015
Enf Action Type:	Notice of Violation (Unified Program)
Enf Action Description:	Notice of Violation Issued by the Inspector at the Time of Inspection
Enf Action Notes:	Not reported
Enf Action Division:	Tulare County Environmental Health
Enf Action Program:	UST
Enf Action Source:	CERS

Site ID:	362408
Site Name:	STRATHMORE LIQUOR
Site Address:	19534 ORANGE BELT DR
Site City:	STRATHMORE
Site Zip:	93267
Enf Action Date:	07-08-2013
Enf Action Type:	Notice of Violation (Unified Program)
Enf Action Description:	Notice of Violation Issued by the Inspector at the Time of Inspection
Enf Action Notes:	Not reported
Enf Action Division:	Tulare County Environmental Health
Enf Action Program:	UST
Enf Action Source:	CERS

PINKY'S LIQUOR (Continued) **S102596943**

Site ID:	362408
Site Name:	STRATHMORE LIQUOR
Site Address:	19534 ORANGE BELT DR
Site City:	STRATHMORE
Site Zip:	93267
Enf Action Date:	07-25-2017
Enf Action Type:	Notice of Violation (Unified Program)
Enf Action Description:	Notice of Violation Issued by the Inspector at the Time of Inspection
Enf Action Notes:	Not reported
Enf Action Division:	Tulare County Environmental Health
Enf Action Program:	UST
Enf Action Source:	CERS

Site ID:	362408
Site Name:	STRATHMORE LIQUOR
Site Address:	19534 ORANGE BELT DR
Site City:	STRATHMORE
Site Zip:	93267
Enf Action Date:	08-01-2016
Enf Action Type:	Notice of Violation (Unified Program)
Enf Action Description:	Notice of Violation Issued by the Inspector at the Time of Inspection
Enf Action Notes:	Not reported
Enf Action Division:	Tulare County Environmental Health
Enf Action Program:	HMRRP
Enf Action Source:	CERS

Site ID:	362408
Site Name:	STRATHMORE LIQUOR
Site Address:	19534 ORANGE BELT DR
Site City:	STRATHMORE
Site Zip:	93267
Enf Action Date:	08-01-2016
Enf Action Type:	Notice of Violation (Unified Program)
Enf Action Description:	Notice of Violation Issued by the Inspector at the Time of Inspection
Enf Action Notes:	Not reported
Enf Action Division:	Tulare County Environmental Health
Enf Action Program:	UST
Enf Action Source:	CERS

Coordinates:

Site ID:	362408
Facility Name:	STRATHMORE LIQUOR
Env Int Type Code:	HMBP
Program ID:	10611268
Coord Name:	Not reported
Ref Point Type Desc:	Entrance point of a facility or station
Latitude:	36.144386
Longitude:	-119.060250

Affiliation:

Affiliation Type Desc:	Document Preparer
Entity Name:	NEZAM KASIS
Entity Title:	Not reported
Affiliation Address:	Not reported
Affiliation City:	Not reported
Affiliation State:	Not reported

PINKY'S LIQUOR (Continued) **S102596943**

Affiliation Country:	Not reported
Affiliation Zip:	Not reported
Affiliation Phone:	Not reported

Affiliation Type Desc:	UST Tank Owner
Entity Name:	SHAHENAZ FEROZALI
Entity Title:	Not reported
Affiliation Address:	PO BOX 48532
Affiliation City:	LOS ANGELES
Affiliation State:	CA
Affiliation Country:	USA
Affiliation Zip:	90048
Affiliation Phone:	(559) 310-0243

Affiliation Type Desc:	CUPA District
Entity Name:	Tulare County Environmental Health
Entity Title:	Not reported
Affiliation Address:	5957 South Mooney Boulevard
Affiliation City:	Visalia
Affiliation State:	CA
Affiliation Country:	Not reported
Affiliation Zip:	93277
Affiliation Phone:	(559) 624-7400

Affiliation Type Desc:	Legal Owner
Entity Name:	NEZAM KASIS
Entity Title:	Not reported
Affiliation Address:	2426 WHITE CHAPEL
Affiliation City:	STRATHMORE
Affiliation State:	CA
Affiliation Country:	United States
Affiliation Zip:	93267
Affiliation Phone:	(559) 781-5465

Affiliation Type Desc:	UST Permit Applicant
Entity Name:	NEZAM KASIS
Entity Title:	TANK OPERATOR
Affiliation Address:	Not reported
Affiliation City:	Not reported
Affiliation State:	Not reported
Affiliation Country:	Not reported
Affiliation Zip:	Not reported
Affiliation Phone:	(559) 359-6483

Affiliation Type Desc:	Environmental Contact
Entity Name:	NEZAM KASIS
Entity Title:	Not reported
Affiliation Address:	PO BOX 959
Affiliation City:	STRATHMORE
Affiliation State:	CA
Affiliation Country:	Not reported
Affiliation Zip:	93267
Affiliation Phone:	Not reported

Affiliation Type Desc:	Facility Mailing Address
Entity Name:	Mailing Address
Entity Title:	Not reported

PINKY'S LIQUOR (Continued) **S102596943**

Affiliation Address:	PO BOX 959
Affiliation City:	STRATHMORE
Affiliation State:	CA
Affiliation Country:	Not reported
Affiliation Zip:	93267
Affiliation Phone:	Not reported

Affiliation Type Desc:	Identification Signer
Entity Name:	NEZAM KASIS
Entity Title:	TANK OPERATOR
Affiliation Address:	Not reported
Affiliation City:	Not reported
Affiliation State:	Not reported
Affiliation Country:	Not reported
Affiliation Zip:	Not reported
Affiliation Phone:	Not reported

Affiliation Type Desc:	Operator
Entity Name:	NEZAM KASIS
Entity Title:	Not reported
Affiliation Address:	Not reported
Affiliation City:	Not reported
Affiliation State:	Not reported
Affiliation Country:	Not reported
Affiliation Zip:	Not reported
Affiliation Phone:	(559) 359-6483

Affiliation Type Desc:	Parent Corporation
Entity Name:	STRATHMORE LIQUOR
Entity Title:	Not reported
Affiliation Address:	Not reported
Affiliation City:	Not reported
Affiliation State:	Not reported
Affiliation Country:	Not reported
Affiliation Zip:	Not reported
Affiliation Phone:	Not reported

Affiliation Type Desc:	UST Property Owner Name
Entity Name:	SHAHENAZ FEROZALI
Entity Title:	Not reported
Affiliation Address:	PO BOX 48532
Affiliation City:	LOS ANGELES
Affiliation State:	CA
Affiliation Country:	USA
Affiliation Zip:	90048
Affiliation Phone:	(559) 310-0243

Affiliation Type Desc:	UST Tank Operator
Entity Name:	NEZAM KASIS
Entity Title:	Not reported
Affiliation Address:	PO BOX 959
Affiliation City:	STRATHMORE
Affiliation State:	CA
Affiliation Country:	Not reported
Affiliation Zip:	93267-
Affiliation Phone:	(559) 359-6483

PINKY'S LIQUOR (Continued) **S102596943**

Name: VEIR CORP
Address: 19534 ORANGE BELT DR
City,State,Zip: STRATHMORE, CA 00000
Site ID: 516692
CERS ID: 110070059284
CERS Description: US EPA Air Emission Inventory System (EIS)

L61 ENE < 1/8 0.025 mi. 133 ft. **PINKY S LIQUOR** **UST** **U004271340**
19534 ORANGE BELT DRIVE **N/A**
STRATHMORE, CA 93267

Site 4 of 5 in cluster L

Actual: 397 ft.
Focus Map: 1

UST CLOSURE:

Name: PINKY S LIQUOR
Address: 19534 ORANGE BELT DRIVE
City,State,Zip: STRATHMORE, CA 93267
Claim Number: Claim No. 12954
Type: Closure Denials and Approved Orders
Deadline Date: 2015-10-13 00:00:00
Documents: 19534 Orange Belt Drive, Strathmore, CA 93267Notice pdf, 19534 Orange Belt Drive, Strathmore, CA 93267Draft Order pdf, 19534 Orange Belt Drive, Strathmore, CA 93267Review Summary Report pdf
Comments: Not reported
Comments URL: Not reported
Response: Not reported
Response URL: Not reported
Comments2: Not reported
Comments2 URL: Not reported
Response2: Not reported
Response2 URL: Not reported
Closure: WQO 2016 0014 UST (02/17/2016) pdf
Closure URL: https://geotracker.waterboards.ca.gov/regulators/deliverable_documents/6781193614/wqo_2016_0014_ust_final.pdf
Uniform: WQO 2016 0014 UST (02/17/2016) pdfUniform Closure Letter 04/01/2016 pdf
Uniform URL: https://geotracker.waterboards.ca.gov/regulators/deliverable_documents/1385402858/NFA Letter_Claim 12954.pdf

---

L62 ENE < 1/8 0.025 mi. 133 ft. **RAYS LIQUOR MART** **EDR Hist Auto** **1021991385**
19534 ORANGE BELT DR **N/A**
STRATHMORE, CA 93267

Site 5 of 5 in cluster L

Actual: 397 ft.
Focus Map: 1

EDR Hist Auto

Year:	Name:	Type:
1977	RAYS LIQUOR MART	Liquor Stores
1978	RAYS LIQUOR MART	Liquor Stores
1979	RAYS LIQUOR MART	Liquor Stores
1980	RAYS LIQUOR MART	Liquor Stores
1982	RAYS LIQUOR MART	Liquor Stores
1983	RAYS LIQUOR MART	Liquor Stores
1985	RAYS LIQUOR MART	Liquor Stores
1986	RAYS LIQUOR MART	Liquor Stores
1987	RAYS LIQUOR MART	Liquor Stores

RAYS LIQUOR MART (Continued) **1021991385**

1988	RAYS LIQUOR MART	Liquor Stores
1989	RAYS LIQUOR MART	Liquor Stores
1990	RAYS LIQUOR MART	Liquor Stores
1991	RAYS LIQUOR MART	Liquor Stores
1992	RAYS LIQUOR MART	Liquor Stores
1993	RAYS LIQUOR MART	Liquor Stores
1994	RAYS LIQUOR MART	Liquor Stores
1995	RAYS LIQUOR MART	Liquor Stores
1996	RAYS LIQUOR MART	Liquor Stores
1997	RAYS LIQUOR MART	Liquor Stores
1998	RAYS LIQUOR MART	Liquor Stores
1999	RAYS LIQUOR MART	Liquor Stores
2000	RAYS LIQUOR MART	Liquor Stores
2001	RAYS LIQUOR MART	Liquor Stores
2002	RAYS LIQUOR MART	Liquor Stores
2003	STRATHMORE LIQUOR STORE	Liquor Stores
2004	STRATHMORE LIQUOR STORE	Liquor Stores
2005	STRATHMORE LIQUOR STORE	Liquor Stores
2006	STRATHMORE LIQUOR STORE	Liquor Stores
2007	STRATHMORE LIQUOR STORE	Liquor Stores
2008	STRATHMORE LIQUOR STORE	Liquor Stores
2009	STRATHMORE LIQUOR STORE	Liquor Stores
2010	STRATHMORE LIQUOR STORE	Liquor Stores
2011	STRATHMORE LIQUOR STORE	Liquor Stores
2012	STRATHMORE LIQUOR STORE	Liquor Stores
2013	STRATHMORE LIQUOR STORE	Liquor Stores

---

63 **ONITVEROS TRUCKING** **SWEEPS UST** **S101596114**
ENE **18234 ORANGE BELT DR** **CA FID UST** **N/A**
< 1/8 **PORTERVILLE, CA 93257**
0.026 mi.
137 ft.

Actual:
418 ft.

Focus Map:
4

SWEEPS UST:

Name:	ONITVEROS TRUCKING
Address:	18234 ORANGE BELT DR
City:	PORTERVILLE
Status:	Active
Comp Number:	307
Number:	9
Board Of Equalization:	44-029635
Referral Date:	04-20-88
Action Date:	Not reported
Created Date:	02-29-88
Owner Tank Id:	1
SWRCB Tank Id:	54-000-000307-000001
Tank Status:	A
Capacity:	4000
Active Date:	04-20-88
Tank Use:	M.V. FUEL
STG:	P
Content:	UNKNOWN
Number Of Tanks:	2

Name:	ONITVEROS TRUCKING
Address:	18234 ORANGE BELT DR
City:	PORTERVILLE
Status:	Active

ONITVEROS TRUCKING (Continued) **S101596114**

Comp Number:	307
Number:	9
Board Of Equalization:	44-029635
Referral Date:	04-20-88
Action Date:	Not reported
Created Date:	02-29-88
Owner Tank Id:	2
SWRCB Tank Id:	54-000-000307-000002
Tank Status:	A
Capacity:	2000
Active Date:	04-20-88
Tank Use:	M.V. FUEL
STG:	P
Content:	UNKNOWN
Number Of Tanks:	Not reported

CA FID UST:

Facility ID:	54002112
Regulated By:	UTNKA
Regulated ID:	Not reported
Cortese Code:	Not reported
SIC Code:	Not reported
Facility Phone:	2097840829
Mail To:	Not reported
Mailing Address:	18234 ORANGE BELT DR
Mailing Address 2:	Not reported
Mailing City,St,Zip:	PORTERVILLE 93257
Contact:	Not reported
Contact Phone:	Not reported
DUNs Number:	Not reported
NPDES Number:	Not reported
EPA ID:	Not reported
Comments:	Not reported
Status:	Active

---

64 **HAMILTON'S AUTO** **RCRA NonGen / NLR** **1024870278**
WNW **2297 S MAIN ST** **CAL000438905**
< 1/8 **PORTERVILLE, CA 93257**
0.026 mi.
139 ft.

Actual:
477 ft.

Focus Map:
16

RCRA NonGen / NLR:

Date form received by agency:	2018-09-07 00:00:00.0
Facility name:	HAMILTON'S AUTO
Facility address:	2297 S MAIN ST PORTERVILLE, CA 93257
EPA ID:	CAL000438905
Contact:	JACK HAMILTON
Contact address:	2297 S MAIN ST PORTERVILLE, CA 93257
Contact country:	Not reported
Contact telephone:	559-784-0358
Contact email:	Not reported
EPA Region:	09
Classification:	Non-Generator
Description:	Handler: Non-Generators do not presently generate hazardous waste

HAMILTON'S AUTO (Continued) **1024870278**

Owner/Operator Summary:

Owner/operator name:	JACK HAMILTON
Owner/operator address:	2297 S MAIN ST PORTERVILLE, CA 93257
Owner/operator country:	Not reported
Owner/operator telephone:	559-784-0358
Owner/operator email:	Not reported
Owner/operator fax:	Not reported
Owner/operator extension:	Not reported
Legal status:	Other
Owner/Operator Type:	Owner
Owner/Op start date:	Not reported
Owner/Op end date:	Not reported

Owner/operator name:	JACK HAMILTON
Owner/operator address:	2297 S MAIN ST PORTERVILLE, CA 93257
Owner/operator country:	Not reported
Owner/operator telephone:	559-784-0358
Owner/operator email:	Not reported
Owner/operator fax:	Not reported
Owner/operator extension:	Not reported
Legal status:	Other
Owner/Operator Type:	Operator
Owner/Op start date:	Not reported
Owner/Op end date:	Not reported

Handler Activities Summary:

U.S. importer of hazardous waste:	No
Mixed waste (haz. and radioactive):	No
Recycler of hazardous waste:	No
Transporter of hazardous waste:	Yes
Treater, storer or disposer of HW:	No
Underground injection activity:	No
On-site burner exemption:	No
Furnace exemption:	No
Used oil fuel burner:	No
Used oil processor:	No
User oil refiner:	No
Used oil fuel marketer to burner:	No
Used oil Specification marketer:	No
Used oil transfer facility:	No
Used oil transporter:	No

Violation Status: No violations found

R65 **LEROY ROHRBACH** **HIST UST** **S118412320**
ENE **18354 ORANGEBELT** **N/A**
< 1/8 **PORTERVILLE, CA 93257**
0.027 mi.
143 ft. **Site 1 of 2 in cluster R**

Actual:
416 ft.

Focus Map:
4

HIST UST:

Name:	LEROY ROHRBACH
Address:	18354 ORANGEBELT
City,State,Zip:	PORTERVILLE, CA 93257
File Number:	0002B956
URL:	http://geotracker.waterboards.ca.gov/ustpdfs/pdf/0002B956.pdf

LEROY ROHRBACH (Continued) **S118412320**

Region:	Not reported
Facility ID:	Not reported
Facility Type:	Not reported
Other Type:	Not reported
Contact Name:	Not reported
Telephone:	Not reported
Owner Name:	Not reported
Owner Address:	Not reported
Owner City,St,Zip:	Not reported
Total Tanks:	Not reported
Tank Num:	Not reported
Container Num:	Not reported
Year Installed:	Not reported
Tank Capacity:	Not reported
Tank Used for:	Not reported
Type of Fuel:	Not reported
Container Construction Thickness:	Not reported
Leak Detection:	Not reported

Click here for Geo Tracker PDF:

R66 **LEROY ROHRBACH** **HIST UST** **U001582420**
ENE **18354 ORANGE BELT DR** **N/A**
< 1/8 **PORTERVILLE, CA 93257**
0.027 mi.
143 ft. **Site 2 of 2 in cluster R**

Actual:
416 ft.

Focus Map:
4

HIST UST:

Name:	LEROY ROHRBACH
Address:	18354 ORANGE BELT DR
City,State,Zip:	PORTERVILLE, CA 93257
File Number:	Not reported
URL:	Not reported
Region:	STATE
Facility ID:	00000041892
Facility Type:	Other
Other Type:	HOME
Contact Name:	Not reported
Telephone:	2097811250
Owner Name:	LEROY ROHRBACH
Owner Address:	23417 AVE 184
Owner City,St,Zip:	PORTERVILLE, CA 93257
Total Tanks:	0002
Tank Num:	001
Container Num:	1
Year Installed:	Not reported
Tank Capacity:	00000000
Tank Used for:	PRODUCT
Type of Fuel:	UNLEADED
Container Construction Thickness:	Not reported
Leak Detection:	Stock Inventor
Tank Num:	002
Container Num:	#1
Year Installed:	1975
Tank Capacity:	00000550

LEROY ROHRBACH (Continued) **U001582420**

Tank Used for: PRODUCT
Type of Fuel: UNLEADED
Container Construction Thickness: Not reported
Leak Detection: Stock Inventor

---

67 ENE < 1/8 0.028 mi. 150 ft. | **EDWARDS AUTOMOTIVE**
765 N SUNNYSIDE
PORTERVILLE, CA 93257 | **RCRA NonGen / NLR** | **1024875698**
CAL920653854

Actual: 451 ft.

Focus Map: 10

RCRA NonGen / NLR:

Date form received by agency:	1992-03-05 00:00:00.0
Facility name:	EDWARDS AUTOMOTIVE
Facility address:	765 N SUNNYSIDE PORTERVILLE, CA 93257-0000
EPA ID:	CAL920653854
Mailing address:	765 N SUNNYSIDE ST PORTERVILLE, CA 93257-0000
Contact:	CHRIS EDWARDS
Contact address:	765 N SUNNYSIDE ST PORTERVILLE, CA 93257
Contact country:	Not reported
Contact telephone:	559-783-0016
Contact email:	PACIFICMANATEE@HOTMAIL.COM
EPA Region:	09
Classification:	Non-Generator
Description:	Handler: Non-Generators do not presently generate hazardous waste

Owner/Operator Summary:

Owner/operator name:	CHRIS EDWARDS
Owner/operator address:	765 N SUNNYSIDE ST PORTERVILLE, CA 93257
Owner/operator country:	Not reported
Owner/operator telephone:	559-783-0016
Owner/operator email:	Not reported
Owner/operator fax:	Not reported
Owner/operator extension:	Not reported
Legal status:	Other
Owner/Operator Type:	Operator
Owner/Op start date:	Not reported
Owner/Op end date:	Not reported

Owner/operator name:	CHRIS EDWARDS
Owner/operator address:	765 N SUNNYSIDE ST PORTERVILLE, CA 93257
Owner/operator country:	Not reported
Owner/operator telephone:	559-783-0016
Owner/operator email:	Not reported
Owner/operator fax:	Not reported
Owner/operator extension:	Not reported
Legal status:	Other
Owner/Operator Type:	Owner
Owner/Op start date:	Not reported
Owner/Op end date:	Not reported

EDWARDS AUTOMOTIVE (Continued) **1024875698**

Handler Activities Summary:

U.S. importer of hazardous waste:	No
Mixed waste (haz. and radioactive):	No
Recycler of hazardous waste:	No
Transporter of hazardous waste:	Yes
Treater, storer or disposer of HW:	No
Underground injection activity:	No
On-site burner exemption:	No
Furnace exemption:	No
Used oil fuel burner:	No
Used oil processor:	No
User oil refiner:	No
Used oil fuel marketer to burner:	No
Used oil Specification marketer:	No
Used oil transfer facility:	No
Used oil transporter:	No

Violation Status: No violations found

S68 **THERMALDYNAMICS INC** **HIST UST** **S118416110**
East **65 WEST DATE** **N/A**
< 1/8 **PORTERVILLE, CA 93257**
0.028 mi.
150 ft. **Site 1 of 3 in cluster S**

Actual:
457 ft.

Focus Map:
12

HIST UST:

Name:	THERMALDYNAMICS INC
Address:	65 WEST DATE
City,State,Zip:	PORTERVILLE, CA 93257
File Number:	00023AF4
URL:	http://geotracker.waterboards.ca.gov/ustpdfs/pdf/00023AF4.pdf
Region:	Not reported
Facility ID:	Not reported
Facility Type:	Not reported
Other Type:	Not reported
Contact Name:	Not reported
Telephone:	Not reported
Owner Name:	Not reported
Owner Address:	Not reported
Owner City,St,Zip:	Not reported
Total Tanks:	Not reported
Tank Num:	Not reported
Container Num:	Not reported
Year Installed:	Not reported
Tank Capacity:	Not reported
Tank Used for:	Not reported
Type of Fuel:	Not reported
Container Construction Thickness:	Not reported
Leak Detection:	Not reported

Click here for Geo Tracker PDF:

S69 East < 1/8 0.028 mi. 150 ft. | **THERMALDYNAMICS, INC.** | **HIST UST** | **U001582515** **N/A**
65 W DATE AVE
PORTERVILLE, CA 93257

Site 2 of 3 in cluster S

Actual: 457 ft.
Focus Map: 12

HIST UST:

Name:	THERMALDYNAMICS, INC.
Address:	65 W DATE AVE
City,State,Zip:	PORTERVILLE, CA 93257
File Number:	Not reported
URL:	Not reported
Region:	STATE
Facility ID:	00000018763
Facility Type:	Other
Other Type:	Not reported
Contact Name:	Not reported
Telephone:	2097849325
Owner Name:	GENE STEBBINS
Owner Address:	360 BYRON CT.
Owner City,St,Zip:	LEMOORE, CA 93245
Total Tanks:	0002
Tank Num:	001
Container Num:	#1
Year Installed:	Not reported
Tank Capacity:	00000550
Tank Used for:	PRODUCT
Type of Fuel:	DIESEL
Container Construction Thickness:	12
Leak Detection:	Stock Inventor
Tank Num:	002
Container Num:	#2
Year Installed:	Not reported
Tank Capacity:	00004000
Tank Used for:	PRODUCT
Type of Fuel:	REGULAR
Container Construction Thickness:	Not reported
Leak Detection:	Stock Inventor

S70 East < 1/8 0.028 mi. 150 ft. | **C & S DISTRIBUTING** | **SWEEPS UST** | **S101595896**
65 W DATE | **CA FID UST** | **N/A**
PORTERVILLE, CA 93257

Site 3 of 3 in cluster S

Actual: 457 ft.
Focus Map: 12

SWEEPS UST:

Name:	C & S DISTRIBUTING
Address:	65 W DATE
City:	PORTERVILLE
Status:	Active
Comp Number:	304
Number:	9
Board Of Equalization:	44-029632
Referral Date:	04-20-88
Action Date:	Not reported
Created Date:	02-29-88
Owner Tank Id:	1
SWRCB Tank Id:	54-000-000304-000001

C & S DISTRIBUTING (Continued) **S101595896**

Tank Status:	A
Capacity:	550
Active Date:	04-20-88
Tank Use:	CHEMICAL
STG:	P
Content:	Not reported
Number Of Tanks:	2

Name:	C & S DISTRIBUTING
Address:	65 W DATE
City:	PORTERVILLE
Status:	Active
Comp Number:	304
Number:	9
Board Of Equalization:	44-029632
Referral Date:	04-20-88
Action Date:	Not reported
Created Date:	02-29-88
Owner Tank Id:	2
SWRCB Tank Id:	54-000-000304-000002
Tank Status:	A
Capacity:	4000
Active Date:	04-20-88
Tank Use:	CHEMICAL
STG:	P
Content:	Not reported
Number Of Tanks:	Not reported

CA FID UST:

Facility ID:	54000021
Regulated By:	UTNKA
Regulated ID:	Not reported
Cortese Code:	Not reported
SIC Code:	Not reported
Facility Phone:	2090000000
Mail To:	Not reported
Mailing Address:	1603 CLANCY
Mailing Address 2:	Not reported
Mailing City,St,Zip:	PORTERVILLE 93257
Contact:	Not reported
Contact Phone:	Not reported
DUNs Number:	Not reported
NPDES Number:	Not reported
EPA ID:	Not reported
Comments:	Not reported
Status:	Active

I71 **CLEVENGER FORD BODY SHOP** **RCRA-SQG** **1000985094**
ENE **731 N SUNNYSIDE ST** **FINDS** **CAR000002055**
< 1/8 **PORTERVILLE, CA 93257** **ECHO**
0.029 mi.
152 ft. **Site 3 of 3 in cluster I**

Actual:
449 ft.

Focus Map:
10

RCRA-SQG:

Date form received by agency:	1996-05-01 00:00:00.0
Facility name:	CLEVENGER FORD BODY SHOP
Facility address:	731 N SUNNYSIDE ST

CLEVENGER FORD BODY SHOP (Continued) **1000985094**

	PORTERVILLE, CA 93257
EPA ID:	CAR000002055
Mailing address:	N MAIN ST PORTERVILLE, CA 93257
Contact:	CHARLIE CRISSMAN
Contact address:	701 N MAIN ST PORTERVILLE, CA 93257
Contact country:	US
Contact telephone:	209-784-6000
Contact email:	Not reported
EPA Region:	09
Classification:	Small Small Quantity Generator
Description:	Handler: generates more than 100 and less than 1000 kg of hazardous waste during any calendar month and accumulates less than 6000 kg of hazardous waste at any time; or generates 100 kg or less of hazardous waste during any calendar month, and accumulates more than 1000 kg of hazardous waste at any time

Owner/Operator Summary:

Owner/operator name:	TRUMAN CLEVENGER
Owner/operator address:	701 N MAIN PORTERVILLE, CA 93257
Owner/operator country:	Not reported
Owner/operator telephone:	209-784-6000
Owner/operator email:	Not reported
Owner/operator fax:	Not reported
Owner/operator extension:	Not reported
Legal status:	Private
Owner/Operator Type:	Owner
Owner/Op start date:	Not reported
Owner/Op end date:	Not reported

Handler Activities Summary:

U.S. importer of hazardous waste:	No
Mixed waste (haz. and radioactive):	No
Recycler of hazardous waste:	No
Transporter of hazardous waste:	No
Treater, storer or disposer of HW:	No
Underground injection activity:	No
On-site burner exemption:	No
Furnace exemption:	No
Used oil fuel burner:	No
Used oil processor:	No
User oil refiner:	No
Used oil fuel marketer to burner:	No
Used oil Specification marketer:	No
Used oil transfer facility:	No
Used oil transporter:	No

Violation Status: No violations found

FINDS:

Registry ID:	110002905508
Facility URL:	http://ofmpub.epa.gov/enviro/fii_query_detail.disp_program_facility?p_registry_id=110002905508

Environmental Interest/Information System:

CLEVENGER FORD BODY SHOP (Continued) **1000985094**

California Hazardous Waste Tracking System - Datamart (HWTS-DATAMART) provides California with information on hazardous waste shipments for generators, transporters, and treatment, storage, and disposal facilities.
RCRAInfo is a national information system that supports the Resource Conservation and Recovery Act (RCRA) program through the tracking of events and activities related to facilities that generate, transport, and treat, store, or dispose of hazardous waste. RCRAInfo allows RCRA program staff to track the notification, permit, compliance, and corrective action activities required under RCRA.

Click this hyperlink while viewing on your computer to access additional FINDS: detail in the EDR Site Report.

ECHO:

Envid:	1000985094
Registry ID:	110002905508
DFR URL:	http://echo.epa.gov/detailed-facility-report?fid=110002905508
Name:	CLEVENGER FORD BODY SHOP
Address:	731 N SUNNYSIDE ST
City,State,Zip:	PORTERVILLE, CA 93257

T72 **HELENA CHEMICAL CO (1)** **ENVIROSTOR** **S101482785**
West **1315 S MAIN** **N/A**
< 1/8 **PORTERVILLE, CA 93257**
0.030 mi.
157 ft. **Site 1 of 2 in cluster T**

Actual:
460 ft.

Focus Map:
14

ENVIROSTOR:

Name:	HELENA CHEMICAL CO (1)
Address:	1315 S MAIN
City,State,Zip:	PORTERVILLE, CA 93257
Facility ID:	54280047
Status:	Refer: Other Agency
Status Date:	01/10/1992
Site Code:	Not reported
Site Type:	Historical
Site Type Detailed:	* Historical
Acres:	Not reported
NPL:	NO
Regulatory Agencies:	NONE SPECIFIED
Lead Agency:	NONE SPECIFIED
Program Manager:	Not reported
Supervisor:	Referred - Not Assigned
Division Branch:	Cleanup Sacramento
Assembly:	26
Senate:	14
Special Program:	Not reported
Restricted Use:	NO
Site Mgmt Req:	NONE SPECIFIED
Funding:	Not reported
Latitude:	36.04277
Longitude:	-119.0169
APN:	NONE SPECIFIED
Past Use:	NONE SPECIFIED
Potential COC:	* UNSPECIFIED AQUEOUS SOLUTION
Confirmed COC:	NONE SPECIFIED
Potential Description:	NONE SPECIFIED

HELENA CHEMICAL CO (1) (Continued) **S101482785**

Alias Name: 54280047
Alias Type: Envirostor ID Number

Completed Info:
Completed Area Name: PROJECT WIDE
Completed Sub Area Name: Not reported
Completed Document Type: * Discovery
Completed Date: 04/08/1983
Comments: FACILITY IDENTIFIED FROM PHONE BOOK. QUESTIONNAIRE SENT.

Future Area Name: Not reported
Future Sub Area Name: Not reported
Future Document Type: Not reported
Future Due Date: Not reported
Schedule Area Name: Not reported
Schedule Sub Area Name: Not reported
Schedule Document Type: Not reported
Schedule Due Date: Not reported
Schedule Revised Date: Not reported

T73 West < 1/8 0.030 mi. 157 ft. **G & M AUTO REPAIR** **RCRA NonGen / NLR** **1024868589**
1315 S MAIN ST STE A **CAL000437194**
PORTERVILLE, CA 93257

Site 2 of 2 in cluster T

Actual: 460 ft.

Focus Map: 14

RCRA NonGen / NLR:
Date form received by agency: 2018-06-27 00:00:00.0
Facility name: G & M AUTO REPAIR
Facility address: 1315 S MAIN ST STE A
PORTERVILLE, CA 93257
EPA ID: CAL000437194
Contact: JOSUE HERNANDEZ
Contact address: 19245 AVE 144
PORTERVILLE, CA 93257
Contact country: Not reported
Contact telephone: 559-202-7001
Contact email: Not reported
EPA Region: 09
Classification: Non-Generator
Description: Handler: Non-Generators do not presently generate hazardous waste

Owner/Operator Summary:
Owner/operator name: JOSUE HERNANDEZ
Owner/operator address: 19245 AVE 144
PORTERVILLE, CA 93257
Owner/operator country: Not reported
Owner/operator telephone: 559-202-7001
Owner/operator email: Not reported
Owner/operator fax: Not reported
Owner/operator extension: Not reported
Legal status: Other
Owner/Operator Type: Operator
Owner/Op start date: Not reported
Owner/Op end date: Not reported

Owner/operator name: FAUSTO HERNANDEZ
Owner/operator address: 19241 AVE 144

G & M AUTO REPAIR (Continued) **1024868589**

PORTERVILLE, CA 93257
Owner/operator country: Not reported
Owner/operator telephone: 559-535-0201
Owner/operator email: Not reported
Owner/operator fax: Not reported
Owner/operator extension: Not reported
Legal status: Other
Owner/Operator Type: Owner
Owner/Op start date: Not reported
Owner/Op end date: Not reported

Handler Activities Summary:
U.S. importer of hazardous waste: No
Mixed waste (haz. and radioactive): No
Recycler of hazardous waste: No
Transporter of hazardous waste: Yes
Treater, storer or disposer of HW: No
Underground injection activity: No
On-site burner exemption: No
Furnace exemption: No
Used oil fuel burner: No
Used oil processor: No
User oil refiner: No
Used oil fuel marketer to burner: No
Used oil Specification marketer: No
Used oil transfer facility: No
Used oil transporter: No

Violation Status: No violations found

H74 **PORTERVILLE AUTOMOTIVE** **RCRA NonGen / NLR** **1024803170**
ENE **630 N SUNNYSIDE RD** **CAL000251418**
< 1/8 **PORTERVILLE, CA 93257**
0.030 mi.
158 ft. **Site 5 of 8 in cluster H**

Actual:
448 ft.

Focus Map:
10

RCRA NonGen / NLR:
Date form received by agency: 2002-05-03 00:00:00.0
Facility name: PORTERVILLE AUTOMOTIVE
Facility address: 630 N SUNNYSIDE RD
PORTERVILLE, CA 93257
EPA ID: CAL000251418
Contact: JACK SCRUGGS
Contact address: 630 N SUNNYSIDE RD
PORTERVILLE, CA 93257
Contact country: Not reported
Contact telephone: 559-784-4563
Contact email: SARAH@PINECPAS.COM
EPA Region: 09
Classification: Non-Generator
Description: Handler: Non-Generators do not presently generate hazardous waste

Owner/Operator Summary:
Owner/operator name: JACK SCRUGGS
Owner/operator address: 630 N SUNNYSIDE
PORTERVILLE, CA 93257
Owner/operator country: Not reported
Owner/operator telephone: 559-784-4563

PORTERVILLE AUTOMOTIVE (Continued) **1024803170**

Owner/operator email:	Not reported
Owner/operator fax:	Not reported
Owner/operator extension:	Not reported
Legal status:	Other
Owner/Operator Type:	Owner
Owner/Op start date:	Not reported
Owner/Op end date:	Not reported

Owner/operator name:	JACK SCRUGGS
Owner/operator address:	630 N SUNNYSIDE RD PORTERVILLE, CA 93257
Owner/operator country:	Not reported
Owner/operator telephone:	559-784-4563
Owner/operator email:	Not reported
Owner/operator fax:	Not reported
Owner/operator extension:	Not reported
Legal status:	Other
Owner/Operator Type:	Operator
Owner/Op start date:	Not reported
Owner/Op end date:	Not reported

Handler Activities Summary:

U.S. importer of hazardous waste:	No
Mixed waste (haz. and radioactive):	No
Recycler of hazardous waste:	No
Transporter of hazardous waste:	Yes
Treater, storer or disposer of HW:	No
Underground injection activity:	No
On-site burner exemption:	No
Furnace exemption:	No
Used oil fuel burner:	No
Used oil processor:	No
User oil refiner:	No
Used oil fuel marketer to burner:	No
Used oil Specification marketer:	No
Used oil transfer facility:	No
Used oil transporter:	No

Violation Status: No violations found

H75 **SUNNYSIDE PROPERTY** **HIST UST** **S118415836**
ENE **630 NORTH SUNNY SIDE** **N/A**
< 1/8 **PORTERVILLE, CA 93257**
0.030 mi.
158 ft. **Site 6 of 8 in cluster H**

Actual:
448 ft.

Focus Map:
10

HIST UST:

Name:	SUNNYSIDE PROPERTY
Address:	630 NORTH SUNNY SIDE
City,State,Zip:	PORTERVILLE, CA 93257
File Number:	0002BC3F
URL:	http://geotracker.waterboards.ca.gov/ustpdfs/pdf/0002BC3F.pdf
Region:	Not reported
Facility ID:	Not reported
Facility Type:	Not reported
Other Type:	Not reported
Contact Name:	Not reported
Telephone:	Not reported

SUNNYSIDE PROPERTY (Continued) **S118415836**

Owner Name:	Not reported
Owner Address:	Not reported
Owner City,St,Zip:	Not reported
Total Tanks:	Not reported
Tank Num:	Not reported
Container Num:	Not reported
Year Installed:	Not reported
Tank Capacity:	Not reported
Tank Used for:	Not reported
Type of Fuel:	Not reported
Container Construction Thickness:	Not reported
Leak Detection:	Not reported

Click here for Geo Tracker PDF:

E76 **PORTERVILLE FEED STORE** **LUST** **S100236542**
East **20 D ST S** **HIST CORTESE** **N/A**
< 1/8 **PORTERVILLE, CA 93257** **CERS**
0.033 mi.
172 ft. **Site 3 of 3 in cluster E**

Actual:
457 ft.

Focus Map:
12

LUST REG 5:

Name:	PORTERVILLE FEED STORE
Address:	20 D ST S
City:	PORTERVILLE
Region:	5
Status:	Case Closed
Case Number:	5T54000128
Case Type:	Drinking Water Aquifer affected
Substance:	GASOLINE
Staff Initials:	DAM
Lead Agency:	Local
Program:	LUST
MTBE Code:	1

LUST:

Name:	PORTERVILLE FEED STORE
Address:	20 D ST S
City,State,Zip:	PORTERVILLE, CA 93257
Lead Agency:	TULARE COUNTY
Case Type:	LUST Cleanup Site
Geo Track:	http://geotracker.waterboards.ca.gov/profile_report.asp?global_id=T0610700128
Global Id:	T0610700128
Latitude:	36.0646566
Longitude:	-119.018578
Status:	Completed - Case Closed
Status Date:	12/15/2000
Case Worker:	JOE
RB Case Number:	5T54000128
Local Agency:	TULARE COUNTY
File Location:	Not reported
Local Case Number:	525
Potential Media Affect:	Aquifer used for drinking water supply
Potential Contaminants of Concern:	Gasoline
Site History:	Not reported

PORTERVILLE FEED STORE (Continued) **S100236542**

LUST:

Global Id:	T0610700128
Contact Type:	Local Agency Caseworker
Contact Name:	JOEL MARTENS
Organization Name:	TULARE COUNTY
Address:	5957 So. Mooney Blvd
City:	Visalia
Email:	jmartens@tularehhsa.org
Phone Number:	5596247419

LUST:

Global Id:	T0610700128
Action Type:	Other
Date:	10/31/1988
Action:	Leak Reported
Global Id:	T0610700128
Action Type:	ENFORCEMENT
Date:	11/29/1988
Action:	Staff Letter
Global Id:	T0610700128
Action Type:	ENFORCEMENT
Date:	11/29/1988
Action:	* Historical Enforcement
Global Id:	T0610700128
Action Type:	Other
Date:	10/14/1988
Action:	Leak Stopped

LUST:

Global Id:	T0610700128
Status:	Open - Case Begin Date
Status Date:	07/21/1988
Global Id:	T0610700128
Status:	Open - Site Assessment
Status Date:	07/21/1988
Global Id:	T0610700128
Status:	Open - Site Assessment
Status Date:	12/19/1996
Global Id:	T0610700128
Status:	Completed - Case Closed
Status Date:	12/15/2000

HIST CORTESE:

edr_fname:	PORTERVILLE FEED STORE
edr_fadd1:	20 D
City,State,Zip:	PORTERVILLE, CA 93257
Region:	CORTESE
Facility County Code:	54

PORTERVILLE FEED STORE (Continued) **S100236542**

Reg By: LTNKA
Reg Id: 5T54000128

CERS:
Name: PORTERVILLE FEED STORE
Address: 20 D ST S
City,State,Zip: PORTERVILLE, CA 93257
Site ID: 229721
CERS ID: T0610700128
CERS Description: Leaking Underground Storage Tank Cleanup Site

Affiliation:
Affiliation Type Desc: Local Agency Caseworker
Entity Name: JOEL MARTENS - TULARE COUNTY
Entity Title: Not reported
Affiliation Address: 5957 So. Mooney Blvd
Affiliation City: Visalia
Affiliation State: CA
Affiliation Country: Not reported
Affiliation Zip: Not reported
Affiliation Phone: 5596247419

U77 **LEN'S ELECTRO TUNE** **LUST** **S104404619**
East **148 D** **HIST CORTESE** **N/A**
< 1/8 **PORTERVILLE, CA 93257**
0.034 mi.
178 ft. **Site 1 of 5 in cluster U**

Actual:
454 ft.

Focus Map:
12

LUST REG 5:
Name: LEN'S ELECTRO TUNE
Address: 148 D ST N
City: PORTERVILLE
Region: 5
Status: Case Closed
Case Number: 5T54000210
Case Type: Drinking Water Aquifer affected
Substance: GASOLINE
Staff Initials: DAM
Lead Agency: Local
Program: LUST
MTBE Code: N/A

LUST:
Name: LEN'S ELECTRO TUNE
Address: 148 D ST N
City,State,Zip: PORTERVILLE, CA 93257
Lead Agency: TULARE COUNTY
Case Type: LUST Cleanup Site
Geo Track: http://geotracker.waterboards.ca.gov/profile_report.asp?global_id=T0610700210
Global Id: T0610700210
Latitude: 36.068183
Longitude: -119.018265
Status: Completed - Case Closed
Status Date: 03/19/1996
Case Worker: JOE
RB Case Number: 5T54000210

LEN'S ELECTRO TUNE (Continued) **S104404619**

Local Agency: TULARE COUNTY
File Location: Not reported
Local Case Number: 560
Potential Media Affect: Aquifer used for drinking water supply
Potential Contaminants of Concern: Gasoline
Site History: Not reported

LUST:
Global Id: T0610700210
Contact Type: Local Agency Caseworker
Contact Name: JOEL MARTENS
Organization Name: TULARE COUNTY
Address: 5957 So. Mooney Blvd
City: Visalia
Email: jmartens@tularehhsa.org
Phone Number: 5596247419

LUST:
Global Id: T0610700210
Action Type: Other
Date: 09/05/1989
Action: Leak Reported

Global Id: T0610700210
Action Type: ENFORCEMENT
Date: 10/08/1991
Action: * Historical Enforcement

Global Id: T0610700210
Action Type: ENFORCEMENT
Date: 10/08/1991
Action: Staff Letter

Global Id: T0610700210
Action Type: Other
Date: 08/23/1989
Action: Leak Discovery

Global Id: T0610700210
Action Type: Other
Date: 08/23/1989
Action: Leak Stopped

LUST:
Global Id: T0610700210
Status: Open - Case Begin Date
Status Date: 08/23/1989

Global Id: T0610700210
Status: Open - Site Assessment
Status Date: 11/18/1991

Global Id: T0610700210
Status: Open - Site Assessment
Status Date: 02/05/1992

Global Id: T0610700210

LEN'S ELECTRO TUNE (Continued) **S104404619**

Status: Open - Remediation
Status Date: 02/17/1995

Global Id: T0610700210
Status: Open - Site Assessment
Status Date: 02/17/1995

Global Id: T0610700210
Status: Open - Verification Monitoring
Status Date: 02/17/1995

Global Id: T0610700210
Status: Completed - Case Closed
Status Date: 03/19/1996

HIST CORTESE:

edr_fname:	LEN'S ELECTRO TUNE
edr_fadd1:	148 D
City,State,Zip:	PORTERVILLE, CA 93257
Region:	CORTESE
Facility County Code:	54
Reg By:	LTNKA
Reg Id:	5T54000210

V78 **TEXACO INC (2) - BULK PLANT** **ENVIROSTOR** **S101482806**
NE **1061 N MAIN** **N/A**
< 1/8 **PORTERVILLE, CA 93257**
0.034 mi.
179 ft. **Site 1 of 5 in cluster V**

Actual:
464 ft.

Focus Map:
10

ENVIROSTOR:

Name:	TEXACO INC (2) - BULK PLANT
Address:	1061 N MAIN
City,State,Zip:	PORTERVILLE, CA 93257
Facility ID:	54290072
Status:	Refer: RWQCB
Status Date:	08/01/1983
Site Code:	Not reported
Site Type:	Historical
Site Type Detailed:	* Historical
Acres:	Not reported
NPL:	NO
Regulatory Agencies:	NONE SPECIFIED
Lead Agency:	NONE SPECIFIED
Program Manager:	Not reported
Supervisor:	Referred - Not Assigned
Division Branch:	Cleanup Sacramento
Assembly:	26
Senate:	14
Special Program:	Not reported
Restricted Use:	NO
Site Mgmt Req:	NONE SPECIFIED
Funding:	Not reported
Latitude:	36.085
Longitude:	-119.0238
APN:	NONE SPECIFIED

TEXACO INC (2) - BULK PLANT (Continued) **S101482806**

Past Use: NONE SPECIFIED
Potential COC: NONE SPECIFIED
Confirmed COC: NONE SPECIFIED
Potential Description: NONE SPECIFIED
Alias Name: 54290072
Alias Type: Envirostor ID Number

Completed Info:
Completed Area Name: PROJECT WIDE
Completed Sub Area Name: Not reported
Completed Document Type: * Discovery
Completed Date: 04/13/1983
Comments: FACILITY IDENTIFIED FROM PHONE BOOK.

Future Area Name: Not reported
Future Sub Area Name: Not reported
Future Document Type: Not reported
Future Due Date: Not reported
Schedule Area Name: Not reported
Schedule Sub Area Name: Not reported
Schedule Document Type: Not reported
Schedule Due Date: Not reported
Schedule Revised Date: Not reported

V79 **AST** **A100344380**
NE **1061 N MAIN ST** **N/A**
< 1/8 **PORTERVILLE, CA**
0.034 mi.
179 ft. **Site 2 of 5 in cluster V**

Actual:
464 ft.

Focus Map:
10

AST:
Name: Not reported
Address: 1061 N MAIN ST
City/Zip: PORTERVILLE,
Certified Unified Program Agencies: Tulare
Owner: PARKS TEXACO-BULK PLANT
Total Gallons: 20000
CERSID: Not reported
Facility ID: Not reported
Business Name: Not reported
Phone: Not reported
Fax: Not reported
Mailing Address: Not reported
Mailing Address City: Not reported
Mailing Address State: Not reported
Mailing Address Zip Code: Not reported
Operator Name: Not reported
Operator Phone: Not reported
Owner Phone: Not reported
Owner Mail Address: Not reported
Owner State: Not reported
Owner Zip Code: Not reported
Owner Country: Not reported
Property Owner Name: Not reported
Property Owner Phone: Not reported
Property Owner Mailing Address: Not reported
Property Owner City: Not reported
Property Owner Stat : Not reported

(Continued) **A100344380**

Property Owner Zip Code: Not reported
Property Owner Country: Not reported
EPAID: Not reported

V80 **MID VALLEY EXXON** **EDR Hist Auto** **1021177647**
NE **1061 N MAIN ST** **N/A**
< 1/8 **PORTERVILLE, CA 93257**
0.034 mi.
179 ft. **Site 3 of 5 in cluster V**

Actual:
464 ft.

EDR Hist Auto

Focus Map:
10

Year:	Name:	Type:
2002	MID VALLEY EXXON	Gasoline Service Stations
2003	MID VALLEY EXXON	Gasoline Service Stations
2004	MID VALLEY EXXON	Gasoline Service Stations
2005	MID VALLEY EXXON	Gasoline Service Stations
2006	MID VALLEY EXXON	Gasoline Service Stations
2007	MID VALLEY EXXON	Gasoline Service Stations
2008	MID VALLEY EXXON	Gasoline Service Stations
2009	MID VALLEY EXXON	Gasoline Service Stations
2010	MID VALLEY EXXON	Gasoline Service Stations
2011	MID VALLEY EXXON	Gasoline Service Stations
2012	MID VALLEY EXXON	Gasoline Service Stations

V81 **RM PARKS INC - BULK PLANT** **AST** **A100423916**
NE **1061 N MAIN ST** **N/A**
< 1/8 **PORTERVILLE, CA 93257**
0.034 mi.
179 ft. **Site 4 of 5 in cluster V**

Actual:
464 ft.

Focus Map:
10

AST:

Name:	RM PARKS INC - BULK PLANT
Address:	1061 N MAIN ST
City/Zip:	PORTERVILLE,93257
Certified Unified Program Agencies:	Not reported
Owner:	Not reported
Total Gallons:	Not reported
CERSID:	10607065
Facility ID:	FA0010518
Business Name:	RM PARKS INC - BULK PLANT
Phone:	Not reported
Fax:	Not reported
Mailing Address:	Not reported
Mailing Address City:	Not reported
Mailing Address State:	Not reported
Mailing Address Zip Code:	Not reported
Operator Name:	Not reported
Operator Phone:	Not reported
Owner Phone:	Not reported
Owner Mail Address:	Not reported
Owner State:	Not reported
Owner Zip Code:	Not reported
Owner Country:	Not reported
Property Owner Name:	Not reported
Property Owner Phone:	Not reported

RM PARKS INC - BULK PLANT (Continued) **A100423916**

Property Owner Mailing Address:	Not reported
Property Owner City:	Not reported
Property Owner Stat :	Not reported
Property Owner Zip Code:	Not reported
Property Owner Country:	Not reported
EPAID:	CAL000182951

V82 **RM PARKS INC - BULK PLANT** **CERS TANKS** **S120052177**
NE **1061 N MAIN ST** **CUPA Listings** **N/A**
< 1/8 **PORTERVILLE, CA 93257** **CERS**
0.034 mi.
179 ft. **Site 5 of 5 in cluster V**

Actual:
464 ft.

Focus Map:
10

CERS TANKS:

Name:	RM PARKS INC - BULK PLANT
Address:	1061 N MAIN ST
City,State,Zip:	PORTERVILLE, CA 93257-1686
Site ID:	174388
CERS ID:	10607065
CERS Description:	Aboveground Petroleum Storage

CUPA TULARE:

Name:	RM PARKS INC - BULK PLANT
Address:	1061 N MAIN ST
City,State,Zip:	PORTERVILLE, CA 93257-1686
CERS ID:	10607065
Facility ID:	FA0010518
APN:	247-180-004
Latitude:	36.084790673
Longitude:	-119.02444653
PE:	2224
TB Fin Fees Description:	HM - LARGE FACILITY - > 5 CHEMICALS
Current Status:	1
CD Fin billing Status Description:	Active, billable

Name:	RM PARKS INC - BULK PLANT
Address:	1061 N MAIN ST
City,State,Zip:	PORTERVILLE, CA 93257-1686
CERS ID:	10607065
Facility ID:	FA0010518
APN:	247-180-004
Latitude:	36.084790673
Longitude:	-119.02444653
PE:	2314
TB Fin Fees Description:	TANK FA >10,001 AND <100,000 GAL
Current Status:	1
CD Fin billing Status Description:	Active, billable

CERS:

Name:	RM PARKS INC - BULK PLANT
Address:	1061 N MAIN ST
City,State,Zip:	PORTERVILLE, CA 93257-1686
Site ID:	174388
CERS ID:	10607065
CERS Description:	Chemical Storage Facilities

Violations:

RM PARKS INC - BULK PLANT (Continued) **S120052177**

Site ID:	174388
Site Name:	RM PARKS INC - BULK PLANT
Violation Date:	06-03-2014
Citation:	HSC 6.95 25504(a) - California Health and Safety Code, Chapter 6.95, Section(s) 25504(a)
Violation Description:	Failure to complete and/or submit hazardous material inventory forms for all reportable hazardous materials on site.
Violation Notes:	Returned to compliance on 07/02/2014. #2 -- Delete unleaded gasoline, tank was emptied 3-4 years ago
Violation Division:	Tulare County Environmental Health
Violation Program:	HMRRP
Violation Source:	CERS

Site ID:	174388
Site Name:	RM PARKS INC - BULK PLANT
Violation Date:	06-12-2017
Citation:	HSC 6.95 25508.2 - California Health and Safety Code, Chapter 6.95, Section(s) 25508.2
Violation Description:	Failure to annually review and electronically certify that the business plan is complete and accurate on or before the annual due date.
Violation Notes:	Not reported
Violation Division:	Tulare County Environmental Health
Violation Program:	HMRRP
Violation Source:	CERS

Site ID:	174388
Site Name:	RM PARKS INC - BULK PLANT
Violation Date:	06-03-2014
Citation:	19 CCR 4 2729.2(a)(3) - California Code of Regulations, Title 19, Chapter 4, Section(s) 2729.2(a)(3)
Violation Description:	Failure to complete and/or submit an annotated site map if required by CUPA.
Violation Notes:	Returned to compliance on 07/02/2014. #5 -- Revise site map (show empty unleaded tank)
Violation Division:	Tulare County Environmental Health
Violation Program:	HMRRP
Violation Source:	CERS

Site ID:	174388
Site Name:	RM PARKS INC - BULK PLANT
Violation Date:	10-10-2018
Citation:	HSC 6.67 25270.4.5(a) - California Health and Safety Code, Chapter 6.67, Section(s) 25270.4.5(a)
Violation Description:	Failure to prepare an SPCC Plan that meets all applicable requirements.
Violation Notes:	OBSERVATION: Failure to prepare an SPCC Plan that meets all applicable requirements. CORRECTIVE ACTION: Complete or revise SPCC plan that meets all applicable requirements.
Violation Division:	Tulare County Environmental Health
Violation Program:	APSA
Violation Source:	CERS

Site ID:	174388
Site Name:	RM PARKS INC - BULK PLANT
Violation Date:	06-12-2017
Citation:	HSC 6.95 25505(a)(4) - California Health and Safety Code, Chapter

RM PARKS INC - BULK PLANT (Continued) **S120052177**

	6.95, Section(s) 25505(a)(4)
Violation Description:	Failure to provide initial and annual training to all employees in safety procedures in the event of a release or threatened release of a hazardous material or failure to document and maintain training records for a minimum of three years.
Violation Notes:	Employee training records not made available.
Violation Division:	Tulare County Environmental Health
Violation Program:	HMRRP
Violation Source:	CERS

Evaluation:

Eval General Type:	Other/Unknown
Eval Date:	05-13-2019
Violations Found:	No
Eval Type:	Other, not routine, done by local agency
Eval Notes:	Not reported
Eval Division:	Tulare County Environmental Health
Eval Program:	APSA
Eval Source:	CERS
Eval General Type:	Compliance Evaluation Inspection
Eval Date:	10-10-2018
Violations Found:	Yes
Eval Type:	Routine done by local agency
Eval Notes:	Consent: Jeanette Constantino, Assistant Controller Note: Partial SPCC plan observed. Most requirements not met. Facility representative state that the person in charge of the SPCC plan was out of the office. Facility shall provide a full SPCC plan developed by a Certified Professional Engineer to TCEH inspector for review. SPCC regulations: 40 CFR Part 112 (Federal); Health and Safety Code 6.67 [25270 - 26217]
Eval Division:	Tulare County Environmental Health
Eval Program:	APSA
Eval Source:	CERS
Eval General Type:	Compliance Evaluation Inspection
Eval Date:	06-03-2014
Violations Found:	No
Eval Type:	Routine done by local agency
Eval Notes:	Not reported
Eval Division:	Tulare County Environmental Health
Eval Program:	APSA
Eval Source:	CERS
Eval General Type:	Compliance Evaluation Inspection
Eval Date:	06-03-2014
Violations Found:	Yes
Eval Type:	Routine done by local agency
Eval Notes:	Not reported
Eval Division:	Tulare County Environmental Health
Eval Program:	HMRRP
Eval Source:	CERS
Eval General Type:	Other/Unknown
Eval Date:	05-15-2019
Violations Found:	No
Eval Type:	Other, not routine, done by local agency

RM PARKS INC - BULK PLANT (Continued) **S120052177**

Eval Notes:	Not reported
Eval Division:	Tulare County Environmental Health
Eval Program:	HMRRP
Eval Source:	CERS

Eval General Type:	Compliance Evaluation Inspection
Eval Date:	05-28-2014
Violations Found:	No
Eval Type:	Routine done by local agency
Eval Notes:	David Camarena was not prepared and asked to reschedule
Eval Division:	Tulare County Environmental Health
Eval Program:	HMRRP
Eval Source:	CERS

Eval General Type:	Other/Unknown
Eval Date:	10-29-2018
Violations Found:	No
Eval Type:	Other, not routine, done by local agency
Eval Notes:	Not reported
Eval Division:	Tulare County Environmental Health
Eval Program:	APSA
Eval Source:	CERS

Eval General Type:	Compliance Evaluation Inspection
Eval Date:	06-12-2017
Violations Found:	Yes
Eval Type:	Routine done by local agency
Eval Notes:	Not reported
Eval Division:	Tulare County Environmental Health
Eval Program:	HMRRP
Eval Source:	CERS

Eval General Type:	Other/Unknown
Eval Date:	10-09-2018
Violations Found:	No
Eval Type:	Other, not routine, done by local agency
Eval Notes:	Not reported
Eval Division:	Tulare County Environmental Health
Eval Program:	APSA
Eval Source:	CERS

Enforcement Action:

Site ID:	174388
Site Name:	RM PARKS INC - BULK PLANT
Site Address:	1061 N MAIN ST
Site City:	PORTERVILLE
Site Zip:	93257-1686
Enf Action Date:	06-03-2014
Enf Action Type:	Notice of Violation (Unified Program)
Enf Action Description:	Notice of Violation Issued by the Inspector at the Time of Inspection
Enf Action Notes:	Not reported
Enf Action Division:	Tulare County Environmental Health
Enf Action Program:	HMRRP
Enf Action Source:	CERS

Site ID:	174388
Site Name:	RM PARKS INC - BULK PLANT

RM PARKS INC - BULK PLANT (Continued) **S120052177**

Site Address:	1061 N MAIN ST
Site City:	PORTERVILLE
Site Zip:	93257-1686
Enf Action Date:	06-12-2017
Enf Action Type:	Notice of Violation (Unified Program)
Enf Action Description:	Notice of Violation Issued by the Inspector at the Time of Inspection
Enf Action Notes:	Not reported
Enf Action Division:	Tulare County Environmental Health
Enf Action Program:	HMRRP
Enf Action Source:	CERS

Site ID:	174388
Site Name:	RM PARKS INC - BULK PLANT
Site Address:	1061 N MAIN ST
Site City:	PORTERVILLE
Site Zip:	93257-1686
Enf Action Date:	10-10-2018
Enf Action Type:	Notice of Violation (Unified Program)
Enf Action Description:	Notice of Violation Issued by the Inspector at the Time of Inspection
Enf Action Notes:	Not reported
Enf Action Division:	Tulare County Environmental Health
Enf Action Program:	APSA
Enf Action Source:	CERS

Affiliation:

Affiliation Type Desc:	Document Preparer
Entity Name:	MARILYN CALLISON
Entity Title:	Not reported
Affiliation Address:	Not reported
Affiliation City:	Not reported
Affiliation State:	Not reported
Affiliation Country:	Not reported
Affiliation Zip:	Not reported
Affiliation Phone:	Not reported

Affiliation Type Desc:	CUPA District
Entity Name:	Tulare County Environmental Health
Entity Title:	Not reported
Affiliation Address:	5957 South Mooney Boulevard
Affiliation City:	Visalia
Affiliation State:	CA
Affiliation Country:	Not reported
Affiliation Zip:	93277
Affiliation Phone:	(559) 624-7400

Affiliation Type Desc:	Operator
Entity Name:	R.M. PARKS PLACE, INC.
Entity Title:	Not reported
Affiliation Address:	Not reported
Affiliation City:	Not reported
Affiliation State:	Not reported
Affiliation Country:	Not reported
Affiliation Zip:	Not reported
Affiliation Phone:	(877) 784-2384

Affiliation Type Desc:	Environmental Contact
Entity Name:	TIM CALLISON

RM PARKS INC - BULK PLANT (Continued) **S120052177**

Entity Title:	Not reported
Affiliation Address:	PO BOX 469
Affiliation City:	PORTERVILLE
Affiliation State:	CA
Affiliation Country:	Not reported
Affiliation Zip:	93258
Affiliation Phone:	Not reported

Affiliation Type Desc:	Facility Mailing Address
Entity Name:	Mailing Address
Entity Title:	Not reported
Affiliation Address:	PO BOX 469
Affiliation City:	PORTERVILLE
Affiliation State:	CA
Affiliation Country:	Not reported
Affiliation Zip:	93258
Affiliation Phone:	Not reported

Affiliation Type Desc:	Legal Owner
Entity Name:	R.M. PARKS PLACE, INC.
Entity Title:	Not reported
Affiliation Address:	1061 N MAIN ST
Affiliation City:	PORTERVILLE
Affiliation State:	CA
Affiliation Country:	United States
Affiliation Zip:	93257
Affiliation Phone:	(559) 784-2384

Affiliation Type Desc:	Parent Corporation
Entity Name:	RM PARKS INC - BULK PLANT
Entity Title:	Not reported
Affiliation Address:	Not reported
Affiliation City:	Not reported
Affiliation State:	Not reported
Affiliation Country:	Not reported
Affiliation Zip:	Not reported
Affiliation Phone:	Not reported

Affiliation Type Desc:	Identification Signer
Entity Name:	MARILYN CALLISON
Entity Title:	CONTROLLER
Affiliation Address:	Not reported
Affiliation City:	Not reported
Affiliation State:	Not reported
Affiliation Country:	Not reported
Affiliation Zip:	Not reported
Affiliation Phone:	Not reported

W83 NE < 1/8 0.037 mi. 194 ft. | **THERMAL DYNAMICS INC**
1221 N MAIN ST STE 1
PORTERVILLE, CA 93257
Site 1 of 4 in cluster W | **RCRA NonGen / NLR** | **1024830732**
CAL000366157

Actual: 453 ft.

Focus Map: 9

RCRA NonGen / NLR:

Date form received by agency:	2011-07-27 00:00:00.0
Facility name:	THERMAL DYNAMICS INC
Facility address:	1221 N MAIN ST STE 1 PORTERVILLE, CA 93257-1200
EPA ID:	CAL000366157
Contact:	GLENN SILAS
Contact address:	1221 NORTH MAIN STREET SUITE 1 PORTERVILLE, CA 93257
Contact country:	Not reported
Contact telephone:	559-782-1100
Contact email:	INFO@TDI-CA.COM
EPA Region:	09
Classification:	Non-Generator
Description:	Handler: Non-Generators do not presently generate hazardous waste

Owner/Operator Summary:

Owner/operator name:	GLENN SILAS SR.
Owner/operator address:	1081 BIRCH DR PORTERVILLE, CA 93257
Owner/operator country:	Not reported
Owner/operator telephone:	559-333-3603
Owner/operator email:	Not reported
Owner/operator fax:	Not reported
Owner/operator extension:	Not reported
Legal status:	Other
Owner/Operator Type:	Owner
Owner/Op start date:	Not reported
Owner/Op end date:	Not reported

Owner/operator name:	GLENN SILAS
Owner/operator address:	1221 NORTH MAIN STREET SUITE 1 PORTERVILLE, CA 93257
Owner/operator country:	Not reported
Owner/operator telephone:	559-782-1100
Owner/operator email:	Not reported
Owner/operator fax:	Not reported
Owner/operator extension:	Not reported
Legal status:	Other
Owner/Operator Type:	Operator
Owner/Op start date:	Not reported
Owner/Op end date:	Not reported

Handler Activities Summary:

U.S. importer of hazardous waste:	No
Mixed waste (haz. and radioactive):	No
Recycler of hazardous waste:	No
Transporter of hazardous waste:	Yes
Treater, storer or disposer of HW:	No
Underground injection activity:	No
On-site burner exemption:	No
Furnace exemption:	No

THERMAL DYNAMICS INC (Continued) **1024830732**

Used oil fuel burner:	No
Used oil processor:	No
User oil refiner:	No
Used oil fuel marketer to burner:	No
Used oil Specification marketer:	No
Used oil transfer facility:	No
Used oil transporter:	No

Violation Status: No violations found

W84 **V & J AUTO MACHINE INC.** **RCRA NonGen / NLR** **1024786978**
NE **1255 N MAIN STREET** **CAL000026544**
< 1/8 **PORTERVILLE, CA 93257**
0.037 mi.
195 ft. **Site 2 of 4 in cluster W**

Actual:
454 ft.

Focus Map:
9

RCRA NonGen / NLR:

Date form received by agency:	1990-05-10 00:00:00.0
Facility name:	V & J AUTO MACHINE INC.
Facility address:	1255 N MAIN STREET PORTERVILLE, CA 93257-0000
EPA ID:	CAL000026544
Mailing address:	1255 N MAIN ST PORTERVILLE, CA 93257-1276
Contact:	JESS CHUNG
Contact address:	1255 N MAIN ST PORTERVILLE, CA 93257
Contact country:	Not reported
Contact telephone:	559-784-7570
Contact email:	VY_CHUNG@HOTMAIL.COM
EPA Region:	09
Classification:	Non-Generator
Description:	Handler: Non-Generators do not presently generate hazardous waste

Owner/Operator Summary:

Owner/operator name:	VY CHUNG & JESS CHUNG
Owner/operator address:	1255 N MAIN ST #6 PORTERVILLE, CA 93257
Owner/operator country:	Not reported
Owner/operator telephone:	559-784-7570
Owner/operator email:	Not reported
Owner/operator fax:	Not reported
Owner/operator extension:	Not reported
Legal status:	Other
Owner/Operator Type:	Owner
Owner/Op start date:	Not reported
Owner/Op end date:	Not reported

Owner/operator name:	JESS CHUNG
Owner/operator address:	1255 N MAIN ST PORTERVILLE, CA 93257
Owner/operator country:	Not reported
Owner/operator telephone:	559-784-7570
Owner/operator email:	Not reported
Owner/operator fax:	Not reported
Owner/operator extension:	Not reported
Legal status:	Other
Owner/Operator Type:	Operator

V & J AUTO MACHINE INC. (Continued) **1024786978**

Owner/Op start date: Not reported
Owner/Op end date: Not reported

Handler Activities Summary:
U.S. importer of hazardous waste: No
Mixed waste (haz. and radioactive): No
Recycler of hazardous waste: No
Transporter of hazardous waste: Yes
Treater, storer or disposer of HW: No
Underground injection activity: No
On-site burner exemption: No
Furnace exemption: No
Used oil fuel burner: No
Used oil processor: No
User oil refiner: No
Used oil fuel marketer to burner: No
Used oil Specification marketer: No
Used oil transfer facility: No
Used oil transporter: No

Violation Status: No violations found

W85 **V & J AUTO MACHINE SHOP** **CUPA Listings** **S120052600**
NE **1255 N MAIN ST** **N/A**
< 1/8 **PORTERVILLE, CA 93257**
0.037 mi.
195 ft. **Site 3 of 4 in cluster W**

Actual:
454 ft.

Focus Map:
9

CUPA TULARE:
Name: V & J AUTO MACHINE SHOP
Address: 1255 N MAIN ST
City,State,Zip: PORTERVILLE, CA 93257-1276
CERS ID: Not reported
Facility ID: FA0004144
APN: Not reported
Latitude: Not reported
Longitude: Not reported
PE: 2254
TB Fin Fees Description: HW - SMALL GENERATOR
Current Status: 2
CD Fin billing Status Description: Inactive, non-billable

W86 **V&J AUTO MACHINE SHOPE** **RCRA-SQG** **1000103382**
NE **1255 N MAIN ST #6** **FINDS** **CAD982478182**
< 1/8 **PORTERVILLE, CA 93257** **ECHO**
0.037 mi.
195 ft. **Site 4 of 4 in cluster W**

Actual:
454 ft.

Focus Map:
9

RCRA-SQG:
Date form received by agency: 1988-06-14 00:00:00.0
Facility name: V&J AUTO MACHINE SHOPE
Facility address: 1255 N MAIN ST #6
PORTERVILLE, CA 93257
EPA ID: CAD982478182
Contact: ENVIRONMENTAL MANAGER
Contact address: 1255 N MAIN ST #SIXTH
PORTERVILLE, CA 93257

V&J AUTO MACHINE SHOPE (Continued) **1000103382**

Contact country:	US
Contact telephone:	209-784-7570
Contact email:	Not reported
EPA Region:	09
Classification:	Small Small Quantity Generator
Description:	Handler: generates more than 100 and less than 1000 kg of hazardous waste during any calendar month and accumulates less than 6000 kg of hazardous waste at any time; or generates 100 kg or less of hazardous waste during any calendar month, and accumulates more than 1000 kg of hazardous waste at any time

Owner/Operator Summary:

Owner/operator name:	VY CHUNG & JESS CHUNG
Owner/operator address:	NOT REQUIRED NOT REQUIRED, ME 99999
Owner/operator country:	Not reported
Owner/operator telephone:	415-555-1212
Owner/operator email:	Not reported
Owner/operator fax:	Not reported
Owner/operator extension:	Not reported
Legal status:	Private
Owner/Operator Type:	Owner
Owner/Op start date:	Not reported
Owner/Op end date:	Not reported

Owner/operator name:	NOT REQUIRED
Owner/operator address:	NOT REQUIRED NOT REQUIRED, ME 99999
Owner/operator country:	Not reported
Owner/operator telephone:	415-555-1212
Owner/operator email:	Not reported
Owner/operator fax:	Not reported
Owner/operator extension:	Not reported
Legal status:	Private
Owner/Operator Type:	Operator
Owner/Op start date:	Not reported
Owner/Op end date:	Not reported

Handler Activities Summary:

U.S. importer of hazardous waste:	No
Mixed waste (haz. and radioactive):	No
Recycler of hazardous waste:	No
Transporter of hazardous waste:	No
Treater, storer or disposer of HW:	No
Underground injection activity:	No
On-site burner exemption:	No
Furnace exemption:	No
Used oil fuel burner:	No
Used oil processor:	No
User oil refiner:	No
Used oil fuel marketer to burner:	No
Used oil Specification marketer:	No
Used oil transfer facility:	No
Used oil transporter:	No

Violation Status: No violations found

V&J AUTO MACHINE SHOPE (Continued) **1000103382**

FINDS:
Registry ID: 110002823641
Facility URL: http://ofmpub.epa.gov/enviro/fii_query_detail.disp_program_facility?p_registry_id=110002823641

Environmental Interest/Information System:
RCRAInfo is a national information system that supports the Resource Conservation and Recovery Act (RCRA) program through the tracking of events and activities related to facilities that generate, transport, and treat, store, or dispose of hazardous waste. RCRAInfo allows RCRA program staff to track the notification, permit, compliance, and corrective action activities required under RCRA.

Click this hyperlink while viewing on your computer to access additional FINDS: detail in the EDR Site Report.

ECHO:
Envid: 1000103382
Registry ID: 110002823641
DFR URL: http://echo.epa.gov/detailed-facility-report?fid=110002823641
Name: V&J AUTO MACHINE SHOPE
Address: 1255 N MAIN ST #6
City,State,Zip: PORTERVILLE, CA 93257

---

87 WSW < 1/8 0.037 mi. 197 ft. **HENDERSON VETERINARY HOSPITAL** **RCRA NonGen / NLR** **1024790680**
238 WEST HENDERSON AVE **CAL000091353**
PORTERVILLE, CA 93257

Actual: 449 ft.
Focus Map: 10

RCRA NonGen / NLR:
Date form received by agency: 1993-11-17 00:00:00.0
Facility name: HENDERSON VETERINARY HOSPITAL
Facility address: 238 WEST HENDERSON AVE
PORTERVILLE, CA 93257-0000
EPA ID: CAL000091353
Mailing address: 238 W HENDERSON AVE
PORTERVILLE, CA 93257-0000
Contact: JEFFREY W. SCHEER DVM-OWNER
Contact address: 238 W HENDERSON AVE
PORTERVILLE, CA 93257
Contact country: Not reported
Contact telephone: 559-781-2106
Contact email: HENDERSONVETERINARY@GMAIL.COM
EPA Region: 09
Classification: Non-Generator
Description: Handler: Non-Generators do not presently generate hazardous waste

Owner/Operator Summary:
Owner/operator name: JEFFREY W SCHEER DVM
Owner/operator address: 238 W HENDERSON AVE
PORTERVILLE, CA 93257
Owner/operator country: Not reported
Owner/operator telephone: 559-781-2106
Owner/operator email: Not reported
Owner/operator fax: Not reported
Owner/operator extension: Not reported
Legal status: Other

HENDERSON VETERINARY HOSPITAL (Continued) **1024790680**

Owner/Operator Type:	Owner
Owner/Op start date:	Not reported
Owner/Op end date:	Not reported
Owner/operator name:	JEFFREY W. SCHEER DVM-OWNER
Owner/operator address:	238 W HENDERSON AVE PORTERVILLE, CA 93257
Owner/operator country:	Not reported
Owner/operator telephone:	559-781-2106
Owner/operator email:	Not reported
Owner/operator fax:	Not reported
Owner/operator extension:	Not reported
Legal status:	Other
Owner/Operator Type:	Operator
Owner/Op start date:	Not reported
Owner/Op end date:	Not reported

Handler Activities Summary:

U.S. importer of hazardous waste:	No
Mixed waste (haz. and radioactive):	No
Recycler of hazardous waste:	No
Transporter of hazardous waste:	Yes
Treater, storer or disposer of HW:	No
Underground injection activity:	No
On-site burner exemption:	No
Furnace exemption:	No
Used oil fuel burner:	No
Used oil processor:	No
User oil refiner:	No
Used oil fuel marketer to burner:	No
Used oil Specification marketer:	No
Used oil transfer facility:	No
Used oil transporter:	No

Violation Status: No violations found

D88 **LAMBERT ROBERT M** **EDR Hist Auto** **1020671306**
East **200 NO D STREET** **N/A**
< 1/8 **PORTERVILLE, CA 93257**
0.038 mi.
198 ft. **Site 2 of 3 in cluster D**

Actual:
456 ft.
EDR Hist Auto

Focus Map:
12

Year:	Name:	Type:
1969	LAMBERT ROBERT M	Gasoline Service Stations
1970	LAMBERT ROBERT M	Gasoline Service Stations
1971	LAMBERT ROBERT M	Gasoline Service Stations
1972	LAMBERT ROBERT M	Gasoline Service Stations
1973	LAMBERT ROBERT M	Gasoline Service Stations
1974	LAMBERT ROBERT M	Gasoline Service Stations
1975	LAMBERT ROBERT M	Gasoline Service Stations
1976	LAMBERT ROBERT M	Gasoline Service Stations

D89 East < 1/8 0.038 mi. 200 ft. | **AVE 168 - ABANDONED LOT**
AVE 168 & ROAD 168, WOODVILLE
PORTERVILLE, CA 93258
Site 3 of 3 in cluster D | **SEMS-ARCHIVE** | **1000708990**
CAD983650037

Actual: 455 ft.

Focus Map: 12

SEMS Archive:

Site ID:	0904598
EPA ID:	CAD983650037
Name:	AVE 168 - ABANDONED LOT
Address:	AVE 168 & ROAD 168, WOODVILLE
Address 2:	Not reported
City,State,Zip:	PORTERVILLE, CA 93258
Cong District:	17
FIPS Code:	06107
FF:	N
NPL:	Not on the NPL
Non NPL Status:	NFRAP-Site does not qualify for the NPL based on existing information

SEMS Archive Detail:

Region:	09
Site ID:	0904598
EPA ID:	CAD983650037
Site Name:	AVE 168 - ABANDONED LOT
NPL:	N
FF:	N
OU:	00
Action Code:	VS
Action Name:	ARCH SITE
SEQ:	1
Start Date:	Not reported
Finish Date:	2002-10-16 04:00:00
Qual:	Not reported
Current Action Lead:	EPA Perf In-Hse

Region:	09
Site ID:	0904598
EPA ID:	CAD983650037
Site Name:	AVE 168 - ABANDONED LOT
NPL:	N
FF:	N
OU:	00
Action Code:	DS
Action Name:	DISCVRY
SEQ:	1
Start Date:	1992-10-19 04:00:00
Finish Date:	1992-10-19 04:00:00
Qual:	Not reported
Current Action Lead:	EPA Perf

Region:	09
Site ID:	0904598
EPA ID:	CAD983650037
Site Name:	AVE 168 - ABANDONED LOT
NPL:	N
FF:	N
OU:	00
Action Code:	PA
Action Name:	PA
SEQ:	1

AVE 168 - ABANDONED LOT (Continued) **1000708990**

Start Date:	2001-10-01 04:00:00
Finish Date:	2002-07-17 04:00:00
Qual:	N
Current Action Lead:	St Perf

M90 East < 1/8 0.038 mi. 201 ft. **TONY'S RADIATOR SERVICE** **RCRA NonGen / NLR** **1024804714**
80 W ORANGE **CAL000259694**
PORTERVILLE, CA 93257

Site 2 of 4 in cluster M

Actual: 459 ft.

Focus Map: 12

RCRA NonGen / NLR:

Date form received by agency:	2002-09-24 00:00:00.0
Facility name:	TONY'S RADIATOR SERVICE
Facility address:	80 W ORANGE PORTERVILLE, CA 93257
EPA ID:	CAL000259694
Contact:	TONY BARRIOS - OWNER
Contact address:	80 W ORANGE PORTERVILLE, CA 93257
Contact country:	Not reported
Contact telephone:	559-361-0526
Contact email:	TONYSRADIATOR@SBCGLOBAL.NET
EPA Region:	09
Classification:	Non-Generator
Description:	Handler: Non-Generators do not presently generate hazardous waste

Owner/Operator Summary:

Owner/operator name:	TONY BARRIOS - OWNER
Owner/operator address:	80 W ORANGE PORTERVILLE, CA 93257
Owner/operator country:	Not reported
Owner/operator telephone:	559-361-0526
Owner/operator email:	Not reported
Owner/operator fax:	Not reported
Owner/operator extension:	Not reported
Legal status:	Other
Owner/Operator Type:	Operator
Owner/Op start date:	Not reported
Owner/Op end date:	Not reported

Owner/operator name:	TONY BARRIOS
Owner/operator address:	80 W ORANGE PORTERVILLE, CA 93257
Owner/operator country:	Not reported
Owner/operator telephone:	559-782-0169
Owner/operator email:	Not reported
Owner/operator fax:	Not reported
Owner/operator extension:	Not reported
Legal status:	Other
Owner/Operator Type:	Owner
Owner/Op start date:	Not reported
Owner/Op end date:	Not reported

Handler Activities Summary:

U.S. importer of hazardous waste: No

TONY'S RADIATOR SERVICE (Continued) **1024804714**

Mixed waste (haz. and radioactive):	No
Recycler of hazardous waste:	No
Transporter of hazardous waste:	No
Treater, storer or disposer of HW:	No
Underground injection activity:	No
On-site burner exemption:	No
Furnace exemption:	No
Used oil fuel burner:	No
Used oil processor:	No
User oil refiner:	No
Used oil fuel marketer to burner:	No
Used oil Specification marketer:	No
Used oil transfer facility:	No
Used oil transporter:	No

Violation Status: No violations found

M91 **TONY'S RADIATOR SERVICE** **CERS HAZ WASTE** **S121750654**
East **80 W ORANGE AVE** **CERS** **N/A**
< 1/8 **PORTERVILLE, CA 93257**
0.038 mi.
201 ft. **Site 3 of 4 in cluster M**

Actual:
459 ft.

Focus Map:
12

CERS HAZ WASTE:

Name:	TONY'S RADIATOR SERVICE
Address:	80 W ORANGE AVE
City,State,Zip:	PORTERVILLE, CA 93257
Site ID:	186469
CERS ID:	10609057
CERS Description:	Hazardous Waste Generator

CERS:

Name:	TONY'S RADIATOR SERVICE
Address:	80 W ORANGE AVE
City,State,Zip:	PORTERVILLE, CA 93257
Site ID:	186469
CERS ID:	10609057
CERS Description:	Chemical Storage Facilities

Violations:

Site ID:	186469
Site Name:	TONY'S RADIATOR SERVICE
Violation Date:	04-20-2015
Citation:	HSC 6.95 25508(a)(1) - California Health and Safety Code, Chapter 6.95, Section(s) 25508(a)(1)
Violation Description:	Failure to establish and electronically submit an adequate emergency response plan and procedures for a release or threatened release of a hazardous material.
Violation Notes:	Returned to compliance on 08/27/2015.
Violation Division:	Tulare County Environmental Health
Violation Program:	HMRRP
Violation Source:	CERS

Site ID:	186469
Site Name:	TONY'S RADIATOR SERVICE
Violation Date:	03-12-2018
Citation:	HSC 6.95 25508(a)(1) - California Health and Safety Code, Chapter 6.95, Section(s) 25508(a)(1)
Violation Description:	Failure to complete and electronically submit hazardous material

TONY'S RADIATOR SERVICE (Continued) **S121750654**

	inventory information for all reportable hazardous materials on site at or above reportable quantities.
Violation Notes:	Returned to compliance on 08/20/2018. OBSERVATION: The business failed to complete and electronically submit chemical inventory information for all reportable hazardous materials on site at or above reportable quantities. CORRECTIVE ACTION: Complete and electronically submit chemical inventory information for all reportable hazardous materials on site at or above reportable quantities. Add waste/used motor oil and used oil filters to chemical inventory in Tulare County Portal. Call Don Papenhausen, Tulare County Environmental Health at 559 624-7420 if you need help updating your Hazardous Materials Business Plan.
Violation Division:	Tulare County Environmental Health
Violation Program:	HMRRP
Violation Source:	CERS
Site ID:	186469
Site Name:	TONY'S RADIATOR SERVICE
Violation Date:	04-20-2015
Citation:	HSC 6.95 25508.2 - California Health and Safety Code, Chapter 6.95, Section(s) 25508.2
Violation Description:	Failure to annually review and electronically certify that the business plan is complete, accurate, and up-to-date.
Violation Notes:	Returned to compliance on 12/02/2015.
Violation Division:	Tulare County Environmental Health
Violation Program:	HMRRP
Violation Source:	CERS
Site ID:	186469
Site Name:	TONY'S RADIATOR SERVICE
Violation Date:	04-20-2015
Citation:	HSC 6.95 25508(a)(1) - California Health and Safety Code, Chapter 6.95, Section(s) 25508(a)(1)
Violation Description:	Failure to complete and electronically submit hazardous material inventory information for all reportable hazardous materials on site at or above reportable quantities.
Violation Notes:	Returned to compliance on 08/27/2015.
Violation Division:	Tulare County Environmental Health
Violation Program:	HMRRP
Violation Source:	CERS
Site ID:	186469
Site Name:	TONY'S RADIATOR SERVICE
Violation Date:	04-20-2015
Citation:	19 CCR 6.95 25508(a)(1) - California Code of Regulations, Title 19, Chapter 6.95, Section(s) 25508(a)(1)
Violation Description:	Failure to complete and electronically submit the Business Activities Page and/or Business Owner Operator Identification Page.
Violation Notes:	Returned to compliance on 08/27/2015.
Violation Division:	Tulare County Environmental Health
Violation Program:	HMRRP
Violation Source:	CERS
Site ID:	186469
Site Name:	TONY'S RADIATOR SERVICE
Violation Date:	03-12-2018
Citation:	HSC 6.95 25508.2 - California Health and Safety Code, Chapter 6.95,

TONY'S RADIATOR SERVICE (Continued) **S121750654**

	Section(s) 25508.2
Violation Description:	Failure to annually review and electronically certify that the business plan is complete and accurate on or before the annual due date.
Violation Notes:	Returned to compliance on 08/20/2018. OBSERVATION: The business failed to electronically submit and certify that the business plan is complete, accurate, and in compliance with EPCRA on or before the annual due date. CORRECTIVE ACTION: Electronically submit and certify that the business plan is complete, accurate, and in compliance with EPCRA within 30 days. On an ongoing basis, electronically submit and certify the business plan annually on or before the annual due date.
Violation Division:	Tulare County Environmental Health
Violation Program:	HMRRP
Violation Source:	CERS
Site ID:	186469
Site Name:	TONY'S RADIATOR SERVICE
Violation Date:	04-20-2015
Citation:	HSC 6.95 25508(d) - California Health and Safety Code, Chapter 6.95, Section(s) 25508(d)
Violation Description:	Failure to complete and/or electronically submit a business plan when storing/handling a hazardous material at or above reportable quantities.
Violation Notes:	Returned to compliance on 08/27/2015.
Violation Division:	Tulare County Environmental Health
Violation Program:	HMRRP
Violation Source:	CERS
Site ID:	186469
Site Name:	TONY'S RADIATOR SERVICE
Violation Date:	04-20-2015
Citation:	HSC 6.95 25508(a)(1) - California Health and Safety Code, Chapter 6.95, Section(s) 25508(a)(1)
Violation Description:	Failure to complete and electronically submit a site map with all required content.
Violation Notes:	Returned to compliance on 08/27/2015.
Violation Division:	Tulare County Environmental Health
Violation Program:	HMRRP
Violation Source:	CERS

Evaluation:

Eval General Type:	Compliance Evaluation Inspection
Eval Date:	03-12-2018
Violations Found:	No
Eval Type:	Routine done by local agency
Eval Notes:	Vince Barrios, Manager
Eval Division:	Tulare County Environmental Health
Eval Program:	HW
Eval Source:	CERS
Eval General Type:	Compliance Evaluation Inspection
Eval Date:	04-20-2015
Violations Found:	Yes
Eval Type:	Routine done by local agency
Eval Notes:	Not reported
Eval Division:	Tulare County Environmental Health
Eval Program:	HMRRP

TONY'S RADIATOR SERVICE (Continued) **S121750654**

Eval Source: CERS

Eval General Type: Compliance Evaluation Inspection
Eval Date: 03-12-2018
Violations Found: Yes
Eval Type: Routine done by local agency
Eval Notes: Vince Barrios, Manager
Eval Division: Tulare County Environmental Health
Eval Program: HMRRP
Eval Source: CERS

Eval General Type: Compliance Evaluation Inspection
Eval Date: 04-20-2015
Violations Found: No
Eval Type: Routine done by local agency
Eval Notes: Not reported
Eval Division: Tulare County Environmental Health
Eval Program: HW
Eval Source: CERS

Enforcement Action:
Site ID: 186469
Site Name: TONY'S RADIATOR SERVICE
Site Address: 80 W ORANGE AVE
Site City: PORTERVILLE
Site Zip: 93257
Enf Action Date: 03-12-2018
Enf Action Type: Notice of Violation (Unified Program)
Enf Action Description: Notice of Violation Issued by the Inspector at the Time of Inspection
Enf Action Notes: Not reported
Enf Action Division: Tulare County Environmental Health
Enf Action Program: HMRRP
Enf Action Source: CERS

Site ID: 186469
Site Name: TONY'S RADIATOR SERVICE
Site Address: 80 W ORANGE AVE
Site City: PORTERVILLE
Site Zip: 93257
Enf Action Date: 04-20-2015
Enf Action Type: Notice of Violation (Unified Program)
Enf Action Description: Notice of Violation Issued by the Inspector at the Time of Inspection
Enf Action Notes: Not reported
Enf Action Division: Tulare County Environmental Health
Enf Action Program: HMRRP
Enf Action Source: CERS

Coordinates:
Site ID: 186469
Facility Name: TONY'S RADIATOR SERVICE
Env Int Type Code: HMBP
Program ID: 10609057
Coord Name: Not reported
Ref Point Type Desc: Entrance point of a facility or station
Latitude: 36.061633
Longitude: -119.018150

TONY'S RADIATOR SERVICE (Continued) **S121750654**

Affiliation:

Affiliation Type Desc:	Document Preparer
Entity Name:	TONY BARRIOS
Entity Title:	Not reported
Affiliation Address:	Not reported
Affiliation City:	Not reported
Affiliation State:	Not reported
Affiliation Country:	Not reported
Affiliation Zip:	Not reported
Affiliation Phone:	Not reported

Affiliation Type Desc:	Environmental Contact
Entity Name:	TONY BARRIOS
Entity Title:	Not reported
Affiliation Address:	80 W ORANGE AVE
Affiliation City:	PORTERVILLE
Affiliation State:	CA
Affiliation Country:	Not reported
Affiliation Zip:	93257
Affiliation Phone:	Not reported

Affiliation Type Desc:	Operator
Entity Name:	TONY BARRIOS
Entity Title:	Not reported
Affiliation Address:	Not reported
Affiliation City:	Not reported
Affiliation State:	Not reported
Affiliation Country:	Not reported
Affiliation Zip:	Not reported
Affiliation Phone:	(559) 782-0169

Affiliation Type Desc:	CUPA District
Entity Name:	Tulare County Environmental Health
Entity Title:	Not reported
Affiliation Address:	5957 South Mooney Boulevard
Affiliation City:	Visalia
Affiliation State:	CA
Affiliation Country:	Not reported
Affiliation Zip:	93277
Affiliation Phone:	(559) 624-7400

Affiliation Type Desc:	Identification Signer
Entity Name:	TONY BARRIOS
Entity Title:	OWNER
Affiliation Address:	Not reported
Affiliation City:	Not reported
Affiliation State:	Not reported
Affiliation Country:	Not reported
Affiliation Zip:	Not reported
Affiliation Phone:	Not reported

Affiliation Type Desc:	Facility Mailing Address
Entity Name:	Mailing Address
Entity Title:	Not reported
Affiliation Address:	80 W ORANGE AVE
Affiliation City:	PORTERVILLE
Affiliation State:	CA

TONY'S RADIATOR SERVICE (Continued) **S121750654**

Affiliation Country:	Not reported
Affiliation Zip:	93257
Affiliation Phone:	Not reported
Affiliation Type Desc:	Legal Owner
Entity Name:	TONY BARRIOS
Entity Title:	Not reported
Affiliation Address:	80 W ORANGE AVE
Affiliation City:	PORTERVILLE
Affiliation State:	CA
Affiliation Country:	United States
Affiliation Zip:	93257
Affiliation Phone:	(559) 782-0169
Affiliation Type Desc:	Parent Corporation
Entity Name:	TONY'S RADIATOR SERVICE
Entity Title:	Not reported
Affiliation Address:	Not reported
Affiliation City:	Not reported
Affiliation State:	Not reported
Affiliation Country:	Not reported
Affiliation Zip:	Not reported
Affiliation Phone:	Not reported

M92 **TONY'S RADIATOR SERVICE** **CUPA Listings** **S120052496**
East **80 W ORANGE AVE** **N/A**
< 1/8 **PORTERVILLE, CA 93257**
0.038 mi.
201 ft. **Site 4 of 4 in cluster M**

Actual:
459 ft.

Focus Map:
12

CUPA TULARE:

Name:	TONY'S RADIATOR SERVICE
Address:	80 W ORANGE AVE
City,State,Zip:	PORTERVILLE, CA 93257
CERS ID:	10609057
Facility ID:	FA1347960
APN:	260-233-012
Latitude:	36.06163289
Longitude:	-119.01815301
PE:	2223
TB Fin Fees Description:	HM - SMALL FACILITY - < 5 CHEMICALS
Current Status:	1
CD Fin billing Status Description:	Active, billable
Name:	TONY'S RADIATOR SERVICE
Address:	80 W ORANGE AVE
City,State,Zip:	PORTERVILLE, CA 93257
CERS ID:	10609057
Facility ID:	FA1347960
APN:	260-233-012
Latitude:	36.06163289
Longitude:	-119.01815301
PE:	2254
TB Fin Fees Description:	HW - SMALL GENERATOR
Current Status:	1
CD Fin billing Status Description:	Active, billable

H93 ENE < 1/8 0.039 mi. 204 ft. | **CELL SITE SF07UB272**
630 SUNNYSIDE ST
PORTERVILLE, CA 93257 | **CUPA Listings** | **S120051282**
N/A

Site 7 of 8 in cluster H

Actual: 448 ft.
Focus Map: 10

CUPA TULARE:

Name:	CELL SITE SF07UB272
Address:	630 SUNNYSIDE ST
City,State,Zip:	PORTERVILLE, CA 93257
CERS ID:	Not reported
Facility ID:	FA1348910
APN:	252-140-023
Latitude:	Not reported
Longitude:	Not reported
PE:	2223
TB Fin Fees Description:	HM - SMALL FACILITY - < 5 CHEMICALS
Current Status:	2
CD Fin billing Status Description:	Inactive, non-billable

H94 ENE < 1/8 0.039 mi. 204 ft. | **SUNNYSIDE PROPERTY**
630 N SUNNYSIDE ST
PORTERVILLE, CA 93257 | **HIST UST** | **U001582508**
N/A

Site 8 of 8 in cluster H

Actual: 448 ft.
Focus Map: 10

HIST UST:

Name:	SUNNYSIDE PROPERTY
Address:	630 N SUNNYSIDE ST
City,State,Zip:	PORTERVILLE, CA 93257
File Number:	Not reported
URL:	Not reported
Region:	STATE
Facility ID:	00000034682
Facility Type:	Gas Station
Other Type:	Not reported
Contact Name:	DAN NEWMAN
Telephone:	2097816400
Owner Name:	PORTERVILLE PUBLIC SCHOOLS
Owner Address:	589 W. VINE
Owner City,St,Zip:	PORTERVILLE, CA 93257
Total Tanks:	0001
Tank Num:	001
Container Num:	S-1
Year Installed:	Not reported
Tank Capacity:	00010000
Tank Used for:	PRODUCT
Type of Fuel:	REGULAR
Container Construction Thickness:	Not reported
Leak Detection:	None

X95 SW < 1/8 0.040 mi. 209 ft. | **SEQUOIA ROCK COMPANY P'VILLE**
937 N GRAND W
PORTERVILLE, CA 93257
Site 1 of 5 in cluster X | **SWEEPS UST** | **S106932030**
N/A

Actual: 433 ft.
Focus Map: 6

SWEEPS UST:

Name:	SEQUOIA ROCK COMPANY P'VILLE
Address:	937 N GRAND W
City:	PORTERVILLE
Status:	Active
Comp Number:	259
Number:	9
Board Of Equalization:	44-029596
Referral Date:	04-20-88
Action Date:	Not reported
Created Date:	02-29-88
Owner Tank Id:	1
SWRCB Tank Id:	54-000-000259-000001
Tank Status:	A
Capacity:	10000
Active Date:	04-20-88
Tank Use:	CHEMICAL
STG:	P
Content:	Not reported
Number Of Tanks:	1

X96 SW < 1/8 0.040 mi. 210 ft. | **VIKING READY MIX #122**
937 W NORTHGRAND AVE
PORTERVILLE, CA 93257
Site 2 of 5 in cluster X | **AST** | **A100425918**
N/A

Actual: 433 ft.
Focus Map: 6

AST:

Name:	VIKING READY MIX #122
Address:	937 W NORTHGRAND AVE
City/Zip:	PORTERVILLE,93257
Certified Unified Program Agencies:	Not reported
Owner:	Viking Ready Mix Co., Inc.
Total Gallons:	Not reported
CERSID:	10445614
Facility ID:	Not reported
Business Name:	Viking Ready Mix Co., Inc.
Phone:	(559) 781-3021
Fax:	(559) 781-6659
Mailing Address:	P.O. Box 9129
Mailing Address City:	Fresno
Mailing Address State:	CA
Mailing Address Zip Code:	93790
Operator Name:	Viking Ready Mix Co., Inc.
Operator Phone:	(559) 225-3667 x239
Owner Phone:	(559) 226-3667
Owner Mail Address:	P.O. Box 9129
Owner State:	Ca
Owner Zip Code:	93790
Owner Country:	United States
Property Owner Name:	Viking Ready Mix Co., Inc.
Property Owner Phone:	(559) 225-3667
Property Owner Mailing Address:	P.O. Box 9129
Property Owner City:	Fresno

VIKING READY MIX #122 (Continued) **A100425918**

Property Owner Stat :	Ca
Property Owner Zip Code:	93790
Property Owner Country:	United States
EPAID:	Not reported

X97 **VIKING READY MIX** **CUPA Listings** **S120052675**
SW **937 W NORTHGRAND AVE** **N/A**
< 1/8 **PORTERVILLE, CA 93257**
0.040 mi.
210 ft. **Site 3 of 5 in cluster X**

Actual:
433 ft.

Focus Map:
6

CUPA TULARE:

Name:	VIKING READY MIX
Address:	937 W NORTHGRAND AVE
City,State,Zip:	PORTERVILLE, CA 93257-9529
CERS ID:	10445614
Facility ID:	FA0001699
APN:	243-210-051
Latitude:	36.096763453
Longitude:	-119.03722265
PE:	2224
TB Fin Fees Description:	HM - LARGE FACILITY - > 5 CHEMICALS
Current Status:	1
CD Fin billing Status Description:	Active, billable

Name:	VIKING READY MIX
Address:	937 W NORTHGRAND AVE
City,State,Zip:	PORTERVILLE, CA 93257-9529
CERS ID:	10445614
Facility ID:	FA0001699
APN:	243-210-051
Latitude:	36.096763453
Longitude:	-119.03722265
PE:	2314
TB Fin Fees Description:	TANK FA >10,001 AND <100,000 GAL
Current Status:	1
CD Fin billing Status Description:	Active, billable

X98 **AST** **A100345417**
SW **937 W NORTHGRAND** **N/A**
< 1/8 **PORTERVILLE, CA**
0.040 mi.
210 ft. **Site 4 of 5 in cluster X**

Actual:
433 ft.

Focus Map:
6

AST:

Name:	Not reported
Address:	937 W NORTHGRAND
City/Zip:	PORTERVILLE,
Certified Unified Program Agencies:	Tulare
Owner:	VIKING READY MIX
Total Gallons:	8110
CERSID:	Not reported
Facility ID:	Not reported
Business Name:	Not reported
Phone:	Not reported
Fax:	Not reported

(Continued) **A100345417**

Mailing Address:	Not reported
Mailing Address City:	Not reported
Mailing Address State:	Not reported
Mailing Address Zip Code:	Not reported
Operator Name:	Not reported
Operator Phone:	Not reported
Owner Phone:	Not reported
Owner Mail Address:	Not reported
Owner State:	Not reported
Owner Zip Code:	Not reported
Owner Country:	Not reported
Property Owner Name:	Not reported
Property Owner Phone:	Not reported
Property Owner Mailing Address:	Not reported
Property Owner City:	Not reported
Property Owner Stat :	Not reported
Property Owner Zip Code:	Not reported
Property Owner Country:	Not reported
EPAID:	Not reported

X99 **VIKING READY MIX #122** **CERS TANKS** **S121749465**
SW **937 W NORTHGRAND AVE** **CERS** **N/A**
< 1/8 **PORTERVILLE, CA 93257**
0.040 mi.
210 ft. **Site 5 of 5 in cluster X**

Actual:
433 ft.

Focus Map:
6

CERS TANKS:

Name:	VIKING READY MIX #122
Address:	937 W NORTHGRAND AVE
City,State,Zip:	PORTERVILLE, CA 93257
Site ID:	169148
CERS ID:	10445614
CERS Description:	Aboveground Petroleum Storage

CERS:

Name:	VIKING READY MIX #122
Address:	937 W NORTHGRAND AVE
City,State,Zip:	PORTERVILLE, CA 93257
Site ID:	169148
CERS ID:	10445614
CERS Description:	Chemical Storage Facilities

Violations:

Site ID:	169148
Site Name:	Viking Ready Mix #122
Violation Date:	09-21-2017
Citation:	HSC 6.67 25270.4.5(a) - California Health and Safety Code, Chapter 6.67, Section(s) 25270.4.5(a)
Violation Description:	Failure to ensure that containment systems of diked areas in all bulk storage tank installations are either: 1. Sufficiently impervious to contain discharged oil until cleaned up. OR 2. Any discharge to a drainage trench system will be safely confined in a facility catchment basin or holding pond until cleaned up.
Violation Notes:	Returned to compliance on 11/07/2017. Vertical fissure at North end of diesel tank containment wall. Fissure repaired, photo submitted.
Violation Division:	Tulare County Environmental Health
Violation Program:	APSA
Violation Source:	CERS

VIKING READY MIX #122 (Continued) **S121749465**

Evaluation:

Eval General Type:	Compliance Evaluation Inspection
Eval Date:	08-01-2017
Violations Found:	No
Eval Type:	Routine done by local agency
Eval Notes:	Consent: Don Percival
Eval Division:	Tulare County Environmental Health
Eval Program:	HMRRP
Eval Source:	CERS

Eval General Type:	Other/Unknown
Eval Date:	09-19-2017
Violations Found:	No
Eval Type:	Other, not routine, done by local agency
Eval Notes:	Appt. for SPCC review
Eval Division:	Tulare County Environmental Health
Eval Program:	HMRRP
Eval Source:	CERS

Eval General Type:	Compliance Evaluation Inspection
Eval Date:	09-21-2017
Violations Found:	Yes
Eval Type:	Routine done by local agency
Eval Notes:	Not reported
Eval Division:	Tulare County Environmental Health
Eval Program:	APSA
Eval Source:	CERS

Eval General Type:	Compliance Evaluation Inspection
Eval Date:	05-29-2014
Violations Found:	No
Eval Type:	Routine done by local agency
Eval Notes:	Not reported
Eval Division:	Tulare County Environmental Health
Eval Program:	APSA
Eval Source:	CERS

Eval General Type:	Other/Unknown
Eval Date:	08-01-2017
Violations Found:	No
Eval Type:	Other, not routine, done by local agency
Eval Notes:	Researched Davis colors concrete pigment to determine any hazardous characteristics..
Eval Division:	Tulare County Environmental Health
Eval Program:	HMRRP
Eval Source:	CERS

Eval General Type:	Other/Unknown
Eval Date:	08-22-2017
Violations Found:	No
Eval Type:	Other, not routine, done by local agency
Eval Notes:	Not reported
Eval Division:	Tulare County Environmental Health
Eval Program:	APSA
Eval Source:	CERS

Eval General Type:	Compliance Evaluation Inspection

VIKING READY MIX #122 (Continued) **S121749465**

Eval Date:	05-29-2014
Violations Found:	No
Eval Type:	Routine done by local agency
Eval Notes:	Not reported
Eval Division:	Tulare County Environmental Health
Eval Program:	HMRRP
Eval Source:	CERS

Enforcement Action:

Site ID:	169148
Site Name:	Viking Ready Mix #122
Site Address:	937 W NORTHGRAND AVE
Site City:	PORTERVILLE
Site Zip:	93257
Enf Action Date:	09-21-2017
Enf Action Type:	Notice of Violation (Unified Program)
Enf Action Description:	Notice of Violation Issued by the Inspector at the Time of Inspection
Enf Action Notes:	Not reported
Enf Action Division:	Tulare County Environmental Health
Enf Action Program:	APSA
Enf Action Source:	CERS

Affiliation:

Affiliation Type Desc:	Identification Signer
Entity Name:	Don Percival
Entity Title:	Operations Manager
Affiliation Address:	Not reported
Affiliation City:	Not reported
Affiliation State:	Not reported
Affiliation Country:	Not reported
Affiliation Zip:	Not reported
Affiliation Phone:	Not reported

Affiliation Type Desc:	Operator
Entity Name:	Viking Ready Mix Co., Inc.
Entity Title:	Not reported
Affiliation Address:	Not reported
Affiliation City:	Not reported
Affiliation State:	Not reported
Affiliation Country:	Not reported
Affiliation Zip:	Not reported
Affiliation Phone:	(559) 225-3667

Affiliation Type Desc:	Legal Owner
Entity Name:	Viking Ready Mix Co., Inc.
Entity Title:	Not reported
Affiliation Address:	P.O. Box 9129
Affiliation City:	Fresno
Affiliation State:	CA
Affiliation Country:	United States
Affiliation Zip:	93790
Affiliation Phone:	(559) 226-3667

Affiliation Type Desc:	Property Owner
Entity Name:	Viking Ready Mix Co., Inc.
Entity Title:	Not reported

VIKING READY MIX #122 (Continued) **S121749465**

Affiliation Address:	P.O. Box 9129
Affiliation City:	Fresno
Affiliation State:	CA
Affiliation Country:	United States
Affiliation Zip:	93790
Affiliation Phone:	(559) 225-3667

Affiliation Type Desc:	Document Preparer
Entity Name:	Don Percival
Entity Title:	Not reported
Affiliation Address:	Not reported
Affiliation City:	Not reported
Affiliation State:	Not reported
Affiliation Country:	Not reported
Affiliation Zip:	Not reported
Affiliation Phone:	Not reported

Affiliation Type Desc:	Environmental Contact
Entity Name:	Don Percival
Entity Title:	Not reported
Affiliation Address:	P.O. Box 9129
Affiliation City:	Fresno
Affiliation State:	CA
Affiliation Country:	Not reported
Affiliation Zip:	93790
Affiliation Phone:	Not reported

Affiliation Type Desc:	Facility Mailing Address
Entity Name:	Mailing Address
Entity Title:	Not reported
Affiliation Address:	P.O. Box 9129
Affiliation City:	Fresno
Affiliation State:	CA
Affiliation Country:	Not reported
Affiliation Zip:	93790
Affiliation Phone:	Not reported

Affiliation Type Desc:	Parent Corporation
Entity Name:	Viking Ready Mix Co., Inc.
Entity Title:	Not reported
Affiliation Address:	Not reported
Affiliation City:	Not reported
Affiliation State:	Not reported
Affiliation Country:	Not reported
Affiliation Zip:	Not reported
Affiliation Phone:	Not reported

Affiliation Type Desc:	CUPA District
Entity Name:	Tulare County Environmental Health
Entity Title:	Not reported
Affiliation Address:	5957 South Mooney Boulevard
Affiliation City:	Visalia
Affiliation State:	CA
Affiliation Country:	Not reported
Affiliation Zip:	93277
Affiliation Phone:	(559) 624-7400

100 West < 1/8 0.040 mi. 211 ft. | **SAN ANTONIO ORCHARD CO., LLC**
142 W OLIVE AVE
PORTERVILLE, CA 93257 | **CUPA Listings** | **S120052204**
N/A

Actual: 458 ft.
Focus Map: 12

CUPA TULARE:

Name:	SAN ANTONIO ORCHARD CO., LLC
Address:	142 W OLIVE AVE
City,State,Zip:	PORTERVILLE, CA 93257-3532
CERS ID:	Not reported
Facility ID:	FA0004467
APN:	260-212-001
Latitude:	Not reported
Longitude:	Not reported
PE:	2223
TB Fin Fees Description:	HM - SMALL FACILITY - < 5 CHEMICALS
Current Status:	2
CD Fin billing Status Description:	Inactive, non-billable

---

101 West < 1/8 0.041 mi. 214 ft. | **VILLA SIENA FAMILY APT**
131 W PUTNAM AVE
PORTERVILLE, CA 93257 | **RCRA NonGen / NLR** | **1025881042**
CAP000214502

Actual: 455 ft.
Focus Map: 12

RCRA NonGen / NLR:

Date form received by agency:	2011-01-12 00:00:00.0
Facility name:	VILLA SIENA FAMILY APT
Facility address:	131 W PUTNAM AVE PORTERVILLE, CA 93257
EPA ID:	CAP000214502
Contact:	RICHARD COPPOLA
Contact address:	131 W PUTNAM AVE PORTERVILLE, CA 93257
Contact country:	US
Contact telephone:	916-533-3591
Contact email:	RICHARDC@TPCHOUSING.COM
EPA Region:	09
Classification:	Non-Generator
Description:	Handler: Non-Generators do not presently generate hazardous waste

Owner/Operator Summary:

Owner/operator name:	PORTERVILLE HOUSING PARTNER LP
Owner/operator address:	430 EAST STATE ST EAGLE, ID 83616
Owner/operator country:	US
Owner/operator telephone:	208-461-0022
Owner/operator email:	Not reported
Owner/operator fax:	Not reported
Owner/operator extension:	Not reported
Legal status:	Private
Owner/Operator Type:	Owner
Owner/Op start date:	2010-02-05 00:00:00.
Owner/Op end date:	Not reported

Owner/operator name:	PORTERVILLE HOUSING PARTNERS LP
Owner/operator address:	Not reported Not reported

VILLA SIENA FAMILY APT (Continued) **1025881042**

Owner/operator country: US
Owner/operator telephone: Not reported
Owner/operator email: Not reported
Owner/operator fax: Not reported
Owner/operator extension: Not reported
Legal status: Private
Owner/Operator Type: Operator
Owner/Op start date: 2010-02-05 00:00:00.
Owner/Op end date: Not reported

Handler Activities Summary:
U.S. importer of hazardous waste: No
Mixed waste (haz. and radioactive): No
Recycler of hazardous waste: No
Transporter of hazardous waste: No
Treater, storer or disposer of HW: No
Underground injection activity: No
On-site burner exemption: No
Furnace exemption: No
Used oil fuel burner: No
Used oil processor: No
User oil refiner: No
Used oil fuel marketer to burner: No
Used oil Specification marketer: No
Used oil transfer facility: No
Used oil transporter: No

Historical Generators:
Date form received by agency: 2010-10-06 00:00:00.0
Site name: VILLA SIENA FAMILY APT
Classification: Small Quantity Generator

Hazardous Waste Summary:

. Waste code: D008
. Waste name: LEAD

Violation Status: No violations found

C102 **MORTON EXPRESS MART** **CERS TANKS** **S120051956**
East **90 W MORTON AVE** **CUPA Listings** **N/A**
< 1/8 **PORTERVILLE, CA 93257** **CERS**
0.041 mi.
216 ft. **Site 2 of 5 in cluster C**

Actual:
463 ft.

Focus Map:
10

CERS TANKS:
Name: MORTON EXPRESS MART
Address: 90 W MORTON AVE
City,State,Zip: PORTERVILLE, CA 93257
Site ID: 182037
CERS ID: 10608796
CERS Description: Underground Storage Tank

CUPA TULARE:
Name: MORTON EXPRESS MART
Address: 90 W MORTON AVE
City,State,Zip: PORTERVILLE, CA 93257

MORTON EXPRESS MART (Continued) **S120051956**

CERS ID:	10608796
Facility ID:	FA1000068
APN:	252-160-048
Latitude:	36.073429372
Longitude:	-119.01838582
PE:	2280
TB Fin Fees Description:	UST FACILITY
Current Status:	4
CD Fin billing Status Description:	Active, exempt from billing

Name:	MORTON EXPRESS MART
Address:	90 W MORTON AVE
City,State,Zip:	PORTERVILLE, CA 93257
CERS ID:	10608796
Facility ID:	FA1000068
APN:	252-160-048
Latitude:	36.073429372
Longitude:	-119.01838582
PE:	2223
TB Fin Fees Description:	HM - SMALL FACILITY - < 5 CHEMICALS
Current Status:	1
CD Fin billing Status Description:	Active, billable

CERS:

Name:	MORTON EXPRESS MART
Address:	90 W MORTON AVE
City,State,Zip:	PORTERVILLE, CA 93257
Site ID:	182037
CERS ID:	10608796
CERS Description:	Chemical Storage Facilities

Violations:

Site ID:	182037
Site Name:	MORTON EXPRESS MART
Violation Date:	12-01-2015
Citation:	HSC 6.7 25292(e) - California Health and Safety Code, Chapter 6.7, Section(s) 25292(e)
Violation Description:	Failure to maintain secondary containment, as evidenced by failure of secondary containment testing.
Violation Notes:	Returned to compliance on 03/29/2016. MAJORITY OF SB989 SECONDARY CONTAINMENT ITEMS TESTED 4/14/15 FAILED. REPAIRS AND RETESTING REQUIRED
Violation Division:	Tulare County Environmental Health
Violation Program:	UST
Violation Source:	CERS

Site ID:	182037
Site Name:	MORTON EXPRESS MART
Violation Date:	12-18-2018
Citation:	23 CCR 16 2712(b)(1)(G) - California Code of Regulations, Title 23, Chapter 16, Section(s) 2712(b)(1)(G)
Violation Description:	Failure to comply with one or more of the following overfill prevention equipment requirements: Alert the transfer operator when the tank is 90 percent full by restricting the flow into the tank or triggering an audible and visual alarm; or Restrict delivery of flow to the tank at least 30 minutes before the tank overfills, provided the restriction occurs when the tank is filled to no more than 95

MORTON EXPRESS MART (Continued) **S120051956**

percent of capacity; and activate an audible alarm at least five minutes before the tank overfills; or Provide positive shut-off of flow to the tank when the tank is filled to no more than 95 percent of capacity; or Provide positive shut-off of flow to the tank so that none of the fittings located on the top of the tank are exposed to product due to overfilling. Install/retrofit overfill prevention equipment that does not use flow restrictors on vent piping to meet overfill prevention equipment requirements when the overfill prevention equipment is installed, repaired, or replaced on and after October 1,- 2018. For USTs installed before October 1, 2018, perform an inspection by October 13, 2018 and every 36 months thereafter. For USTs installed on and after October- 1,- 2018, perform an inspection at installation and every 36 months thereafter. Inspected within 30 days after a repair to the overfill prevention equipment. Inspected using an applicable manufacturer guidelines, industry codes, engineering standards, or a method approved by a professional engineer. Inspected by a certified UST service technician. Maintain records of overfill prevention equipment inspection for 36 months.

Violation Notes: Returned to compliance on 03/27/2019. OBSERVATION: Owner/Operator failed to meet one or more of the requirements applicable to overfill prevention equipment. 87 and 91 overfill drop tubes could not be removed during this inspection. Swivel adapters frozen to spill bucket risers. CORRECTIVE ACTION: Maintain overfill prevention system to comply with the deficiencies noted above. Submit verification. Witnessed testing and verification of 95% shutoff of both 87 & 91 flapper drop tube assemblies - D. Papenhausen
Violation Division: Tulare County Environmental Health
Violation Program: UST
Violation Source: CERS

Site ID: 182037
Site Name: MORTON EXPRESS MART
Violation Date: 12-11-2017
Citation: HSC 6.75 25299.30-25299.34 - California Health and Safety Code, Chapter 6.75, Section(s) 25299.30-25299.34
Violation Description: Failure to submit and maintain complete and current Certification of Financial Responsibility or other mechanism of financial assurance.
Violation Notes: Returned to compliance on 01/25/2018. OBSERVATION: Financial responsibility documents have not been submitted to the CUPA. Current financial responsibility documents are required to be submitted annually. CORRECTIVE ACTION: Complete and submit a copy of the financial responsibility by 30 days from now.
Violation Division: Tulare County Environmental Health
Violation Program: UST
Violation Source: CERS

Site ID: 182037
Site Name: MORTON EXPRESS MART
Violation Date: 12-01-2015
Citation: HSC 6.7 25291 - California Health and Safety Code, Chapter 6.7, Section(s) 25291
Violation Description: Failure to maintain under-dispenser containment, sumps, and/or other secondary containment in good condition and/or free of debris/liquid.
Violation Notes: Returned to compliance on 03/29/2016. MAJORITY OF SB989 SECONDARY CONTAINMENT ITEMS TESTED 4/14/15 FAILED. REPAIRS AND RETESTING REQUIRED
Violation Division: Tulare County Environmental Health

MORTON EXPRESS MART (Continued) **S120051956**

Violation Program: UST
Violation Source: CERS

Evaluation:

Eval General Type: Compliance Evaluation Inspection
Eval Date: 12-12-2016
Violations Found: No
Eval Type: Routine done by local agency
Eval Notes: Not reported
Eval Division: Tulare County Environmental Health
Eval Program: UST
Eval Source: CERS

Eval General Type: Compliance Evaluation Inspection
Eval Date: 12-18-2018
Violations Found: No
Eval Type: Routine done by local agency
Eval Notes: Adib Dakheil, Owner
Eval Division: Tulare County Environmental Health
Eval Program: HMRRP
Eval Source: CERS

Eval General Type: Compliance Evaluation Inspection
Eval Date: 12-01-2015
Violations Found: No
Eval Type: Routine done by local agency
Eval Notes: Not reported
Eval Division: Tulare County Environmental Health
Eval Program: HMRRP
Eval Source: CERS

Eval General Type: Compliance Evaluation Inspection
Eval Date: 12-01-2015
Violations Found: Yes
Eval Type: Routine done by local agency
Eval Notes: Not reported
Eval Division: Tulare County Environmental Health
Eval Program: UST
Eval Source: CERS

Eval General Type: Compliance Evaluation Inspection
Eval Date: 12-10-2014
Violations Found: No
Eval Type: Routine done by local agency
Eval Notes: Not reported
Eval Division: Tulare County Environmental Health
Eval Program: UST
Eval Source: CERS

Eval General Type: Compliance Evaluation Inspection
Eval Date: 12-18-2018
Violations Found: Yes
Eval Type: Routine done by local agency
Eval Notes: Adib Dakheil, Owner Rich Phillips, UST Service Tech, ICC 1035169, exp 8/17/2020 Veeder Root, A29084, exp 7/23/2020, VMI 2783, exp 5/3/2020 Rich Environmental, CSLB 809850, exp 6/30/2020
Eval Division: Tulare County Environmental Health

MORTON EXPRESS MART (Continued) **S120051956**

Eval Program:	UST
Eval Source:	CERS
Eval General Type:	Compliance Evaluation Inspection
Eval Date:	12-11-2017
Violations Found:	Yes
Eval Type:	Routine done by local agency
Eval Notes:	Adib Dakheil, Tank Operator Jacob Weaver, UST Service Tech, ICC 8338858, exp 3/13/19 Veeder Root, B49096, exp 8/19/19, VMI 4185, exp10/17/19 Precision Environmental, CSLB 1028900, exp 7/31/19
Eval Division:	Tulare County Environmental Health
Eval Program:	UST
Eval Source:	CERS
Eval General Type:	Compliance Evaluation Inspection
Eval Date:	12-19-2013
Violations Found:	No
Eval Type:	Routine done by local agency
Eval Notes:	Not reported
Eval Division:	Tulare County Environmental Health
Eval Program:	UST
Eval Source:	CERS

Enforcement Action:

Site ID:	182037
Site Name:	MORTON EXPRESS MART
Site Address:	90 W MORTON AVE
Site City:	PORTERVILLE
Site Zip:	93257
Enf Action Date:	12-01-2015
Enf Action Type:	Notice of Violation (Unified Program)
Enf Action Description:	Notice of Violation Issued by the Inspector at the Time of Inspection
Enf Action Notes:	Not reported
Enf Action Division:	Tulare County Environmental Health
Enf Action Program:	UST
Enf Action Source:	CERS
Site ID:	182037
Site Name:	MORTON EXPRESS MART
Site Address:	90 W MORTON AVE
Site City:	PORTERVILLE
Site Zip:	93257
Enf Action Date:	12-11-2017
Enf Action Type:	Notice of Violation (Unified Program)
Enf Action Description:	Notice of Violation Issued by the Inspector at the Time of Inspection
Enf Action Notes:	Not reported
Enf Action Division:	Tulare County Environmental Health
Enf Action Program:	UST
Enf Action Source:	CERS
Site ID:	182037
Site Name:	MORTON EXPRESS MART
Site Address:	90 W MORTON AVE
Site City:	PORTERVILLE
Site Zip:	93257
Enf Action Date:	12-18-2018
Enf Action Type:	Notice of Violation (Unified Program)

MORTON EXPRESS MART (Continued) **S120051956**

Enf Action Description:	Notice of Violation Issued by the Inspector at the Time of Inspection
Enf Action Notes:	Not reported
Enf Action Division:	Tulare County Environmental Health
Enf Action Program:	UST
Enf Action Source:	CERS

Coordinates:

Site ID:	182037
Facility Name:	MORTON EXPRESS MART
Env Int Type Code:	UST
Program ID:	10608796
Coord Name:	Not reported
Ref Point Type Desc:	Entrance point of a facility or station
Latitude:	36.073429
Longitude:	-119.018380

Affiliation:

Affiliation Type Desc:	Document Preparer
Entity Name:	ADIB M DAKHEIL
Entity Title:	Not reported
Affiliation Address:	Not reported
Affiliation City:	Not reported
Affiliation State:	Not reported
Affiliation Country:	Not reported
Affiliation Zip:	Not reported
Affiliation Phone:	Not reported

Affiliation Type Desc:	Operator
Entity Name:	ADIB M DAKHEIL
Entity Title:	Not reported
Affiliation Address:	Not reported
Affiliation City:	Not reported
Affiliation State:	Not reported
Affiliation Country:	Not reported
Affiliation Zip:	Not reported
Affiliation Phone:	(559) 781-2637

Affiliation Type Desc:	UST Property Owner Name
Entity Name:	ADIB DAKHEIL
Entity Title:	Not reported
Affiliation Address:	90 W MORTON AVE
Affiliation City:	PORTERVILLE
Affiliation State:	CA
Affiliation Country:	USA
Affiliation Zip:	93257
Affiliation Phone:	(559) 781-2637

Affiliation Type Desc:	CUPA District
Entity Name:	Tulare County Environmental Health
Entity Title:	Not reported
Affiliation Address:	5957 South Mooney Boulevard
Affiliation City:	Visalia
Affiliation State:	CA
Affiliation Country:	Not reported
Affiliation Zip:	93277
Affiliation Phone:	(559) 624-7400

MORTON EXPRESS MART (Continued) **S120051956**

Affiliation Type Desc:	Facility Mailing Address
Entity Name:	Mailing Address
Entity Title:	Not reported
Affiliation Address:	90 W MORTON AVE
Affiliation City:	PORTERVILLE
Affiliation State:	CA
Affiliation Country:	Not reported
Affiliation Zip:	93257
Affiliation Phone:	Not reported

Affiliation Type Desc:	Identification Signer
Entity Name:	ADIB M DAKHEIL
Entity Title:	OWNER
Affiliation Address:	Not reported
Affiliation City:	Not reported
Affiliation State:	Not reported
Affiliation Country:	Not reported
Affiliation Zip:	Not reported
Affiliation Phone:	Not reported

Affiliation Type Desc:	Legal Owner
Entity Name:	ADIB MYKHAIL DAKHEIL
Entity Title:	Not reported
Affiliation Address:	90 W MORTON AVE
Affiliation City:	PORTERVILLE
Affiliation State:	CA
Affiliation Country:	United States
Affiliation Zip:	93257
Affiliation Phone:	(559) 359-0461

Affiliation Type Desc:	Parent Corporation
Entity Name:	MORTON EXPRESS MART
Entity Title:	Not reported
Affiliation Address:	Not reported
Affiliation City:	Not reported
Affiliation State:	Not reported
Affiliation Country:	Not reported
Affiliation Zip:	Not reported
Affiliation Phone:	Not reported

Affiliation Type Desc:	UST Permit Applicant
Entity Name:	ADIB DAKHEIL
Entity Title:	OWNER
Affiliation Address:	Not reported
Affiliation City:	Not reported
Affiliation State:	Not reported
Affiliation Country:	Not reported
Affiliation Zip:	Not reported
Affiliation Phone:	(559) 359-0461

Affiliation Type Desc:	UST Tank Operator
Entity Name:	ADIB DAKHEIL
Entity Title:	Not reported
Affiliation Address:	90 W MORTON AVE
Affiliation City:	PORTERVILLE
Affiliation State:	CA
Affiliation Country:	Not reported

MORTON EXPRESS MART (Continued) **S120051956**

Affiliation Zip:	93257-2335
Affiliation Phone:	(559) 781-2637
Affiliation Type Desc:	Environmental Contact
Entity Name:	ADIB M DAKHEIL
Entity Title:	Not reported
Affiliation Address:	90 W MORTON AVE
Affiliation City:	PORTERVILLE
Affiliation State:	CA
Affiliation Country:	Not reported
Affiliation Zip:	93257
Affiliation Phone:	Not reported
Affiliation Type Desc:	UST Tank Owner
Entity Name:	ADIB DAKHEIL
Entity Title:	Not reported
Affiliation Address:	90 W MORTON AVE
Affiliation City:	PORTERVILLE
Affiliation State:	CA
Affiliation Country:	USA
Affiliation Zip:	93257
Affiliation Phone:	(559) 359-0461

C103 **MORTON EXPRESS MART** **UST** **U004264691**
East **90 W MORTON AVE** **N/A**
< 1/8 **PORTERVILLE, CA 93257**
0.041 mi.
216 ft. **Site 3 of 5 in cluster C**

Actual:
463 ft.

Focus Map:
10

UST:

Name:	MORTON EXPRESS MART
Address:	90 W MORTON AVE
City,State,Zip:	PORTERVILLE, CA 93257
Facility ID:	FA1000068
Permitting Agency:	Tulare County Environmental Health
Latitude:	36.0734293
Longitude:	-119.0183858

C104 **PURMAX OIL COMPANY** **EDR Hist Auto** **1021205198**
East **90 W MORTON AVE** **N/A**
< 1/8 **PORTERVILLE, CA 93257**
0.041 mi.
216 ft. **Site 4 of 5 in cluster C**

Actual:
463 ft.

EDR Hist Auto

Focus Map:
10

Year:	Name:	Type:
1972	CARLSON WILLIAM E	Gasoline Service Stations
2012	PURMAX OIL COMPANY	Gasoline Service Stations, NEC
2013	PURMAX OIL COMPANY	Gasoline Service Stations, NEC
2014	PURMAX OIL COMPANY	Gasoline Service Stations, NEC

C105 East < 1/8 0.041 mi. 216 ft. | **B.J.'S EXPRESS MART-MORTON**
90 W MORTON
PORTERVILLE, CA 93257 | **ENVIROSTOR SWEEPS UST CA FID UST** | **S101596060 N/A**

Site 5 of 5 in cluster C

Actual: 463 ft.

Focus Map: 10

ENVIROSTOR:

Name:	PURMAX OIL CO (1)
Address:	90 W MORTON AVE
City,State,Zip:	PORTERVILLE, CA 93257
Facility ID:	54290081
Status:	No Further Action
Status Date:	06/14/1983
Site Code:	Not reported
Site Type:	Historical
Site Type Detailed:	* Historical
Acres:	Not reported
NPL:	NO
Regulatory Agencies:	NONE SPECIFIED
Lead Agency:	NONE SPECIFIED
Program Manager:	Not reported
Supervisor:	Not reported
Division Branch:	Cleanup Sacramento
Assembly:	26
Senate:	14
Special Program:	Not reported
Restricted Use:	NO
Site Mgmt Req:	NONE SPECIFIED
Funding:	Not reported
Latitude:	36.07277
Longitude:	-119.0177
APN:	NONE SPECIFIED
Past Use:	NONE SPECIFIED
Potential COC:	NONE SPECIFIED
Confirmed COC:	NONE SPECIFIED
Potential Description:	NONE SPECIFIED
Alias Name:	BJ'S EXPRESS MART
Alias Type:	Alternate Name
Alias Name:	54290081
Alias Type:	Envirostor ID Number

Completed Info:

Completed Area Name:	PROJECT WIDE
Completed Sub Area Name:	Not reported
Completed Document Type:	* Discovery
Completed Date:	04/21/1983
Comments:	FACILITY IDENTIFIED IDENTIFIED FROM STATE BOARD OF EQUAL'N
Future Area Name:	Not reported
Future Sub Area Name:	Not reported
Future Document Type:	Not reported
Future Due Date:	Not reported
Schedule Area Name:	Not reported
Schedule Sub Area Name:	Not reported
Schedule Document Type:	Not reported
Schedule Due Date:	Not reported
Schedule Revised Date:	Not reported

SWEEPS UST:

B.J.'S EXPRESS MART-MORTON (Continued) **S101596060**

Name:	B.J.'S EXPRESS MART-MORTON
Address:	90 W MORTON
City:	PORTERVILLE
Status:	Active
Comp Number:	68
Number:	9
Board Of Equalization:	44-029461
Referral Date:	04-20-88
Action Date:	Not reported
Created Date:	02-29-88
Owner Tank Id:	3
SWRCB Tank Id:	54-000-000068-000001
Tank Status:	A
Capacity:	8000
Active Date:	04-20-88
Tank Use:	M.V. FUEL
STG:	P
Content:	UNKNOWN
Number Of Tanks:	3

Name:	B.J.'S EXPRESS MART-MORTON
Address:	90 W MORTON
City:	PORTERVILLE
Status:	Active
Comp Number:	68
Number:	9
Board Of Equalization:	44-029461
Referral Date:	04-20-88
Action Date:	Not reported
Created Date:	02-29-88
Owner Tank Id:	1
SWRCB Tank Id:	54-000-000068-000002
Tank Status:	A
Capacity:	8000
Active Date:	04-20-88
Tank Use:	M.V. FUEL
STG:	P
Content:	UNKNOWN
Number Of Tanks:	Not reported

Name:	B.J.'S EXPRESS MART-MORTON
Address:	90 W MORTON
City:	PORTERVILLE
Status:	Active
Comp Number:	68
Number:	9
Board Of Equalization:	44-029461
Referral Date:	04-20-88
Action Date:	Not reported
Created Date:	02-29-88
Owner Tank Id:	3
SWRCB Tank Id:	54-000-000068-000003
Tank Status:	A
Capacity:	8000
Active Date:	04-20-88
Tank Use:	M.V. FUEL
STG:	P

B.J.'S EXPRESS MART-MORTON (Continued) **S101596060**

Content: UNKNOWN
Number Of Tanks: Not reported

CA FID UST:
Facility ID: 54001993
Regulated By: UTNKA
Regulated ID: Not reported
Cortese Code: Not reported
SIC Code: Not reported
Facility Phone: 2095623413
Mail To: Not reported
Mailing Address: 1430 S MIRAGE
Mailing Address 2: Not reported
Mailing City,St,Zip: PORTERVILLE 93257
Contact: Not reported
Contact Phone: Not reported
DUNs Number: Not reported
NPDES Number: Not reported
EPA ID: Not reported
Comments: Not reported
Status: Active

Y106 West < 1/8 0.041 mi. 218 ft. **PORTERVILLE FACILITY** **RCRA NonGen / NLR** **1024869744**
60 S E ST **CAL000438363**
PORTERVILLE, CA 93257
Site 1 of 2 in cluster Y

Actual: 458 ft.
Focus Map: 12

RCRA NonGen / NLR:
Date form received by agency: 2018-08-14 00:00:00.0
Facility name: PORTERVILLE FACILITY
Facility address: 60 S E ST
PORTERVILLE, CA 93257
EPA ID: CAL000438363
Mailing address: 125 S MOUNT VERNON AVE
LINDSAY, CA 93247
Contact: MARINA ABILTIA
Contact address: 19875 MEREDITH DR
STRATHMORE, CA 93267
Contact country: Not reported
Contact telephone: 559-361-2329
Contact email: MABITIA@PORTERVILLECITRUS.COM
EPA Region: 09
Classification: Non-Generator
Description: Handler: Non-Generators do not presently generate hazardous waste

Owner/Operator Summary:
Owner/operator name: PORTERVILLECITRUS INC
Owner/operator address: 9289 CLEMENS RD
TERRA BELLA, CA 93270
Owner/operator country: Not reported
Owner/operator telephone: 559-535-2200
Owner/operator email: Not reported
Owner/operator fax: Not reported
Owner/operator extension: Not reported
Legal status: Other
Owner/Operator Type: Owner

PORTERVILLE FACILITY (Continued) **1024869744**

Owner/Op start date: Not reported
Owner/Op end date: Not reported

Owner/operator name: MARINA ABILTIA
Owner/operator address: 19875 MEREDITH DR
STRATHMORE, CA 93267
Owner/operator country: Not reported
Owner/operator telephone: 559-361-2329
Owner/operator email: Not reported
Owner/operator fax: Not reported
Owner/operator extension: Not reported
Legal status: Other
Owner/Operator Type: Operator
Owner/Op start date: Not reported
Owner/Op end date: Not reported

Handler Activities Summary:
U.S. importer of hazardous waste: No
Mixed waste (haz. and radioactive): No
Recycler of hazardous waste: No
Transporter of hazardous waste: Yes
Treater, storer or disposer of HW: No
Underground injection activity: No
On-site burner exemption: No
Furnace exemption: No
Used oil fuel burner: No
Used oil processor: No
User oil refiner: No
Used oil fuel marketer to burner: No
Used oil Specification marketer: No
Used oil transfer facility: No
Used oil transporter: No

Violation Status: No violations found

Y107 **PCI PORTERVILLE** **CERS HAZ WASTE** **S122517688**
West **60 S E ST** **CUPA Listings** **N/A**
< 1/8 **PORTERVILLE, CA 93258** **CERS**
0.041 mi.
218 ft. **Site 2 of 2 in cluster Y**

Actual:
458 ft.

Focus Map:
12

CERS HAZ WASTE:
Name: PCI PORTERVILLE
Address: 60 S E ST
City,State,Zip: PORTERVILLE, CA 93257
Site ID: 177015
CERS ID: 10606783
CERS Description: Hazardous Waste Generator

CUPA TULARE:
Name: PCI PORTERVILLE
Address: 60 S E ST
City,State,Zip: PORTERVILLE, CA 932584721
CERS ID: 10606783
Facility ID: FA0000549
APN: 260-223-007
Latitude: 36.064007044
Longitude: -119.01970037

PCI PORTERVILLE (Continued) **S122517688**

PE: 2224
TB Fin Fees Description: HM - LARGE FACILITY - > 5 CHEMICALS
Current Status: 1
CD Fin billing Status Description: Active, billable

CERS:
Name: PCI PORTERVILLE
Address: 60 S E ST
City,State,Zip: PORTERVILLE, CA 93257
Site ID: 177015
CERS ID: 10606783
CERS Description: Chemical Storage Facilities

Violations:
Site ID: 177015
Site Name: PCI Porterville
Violation Date: 09-22-2014
Citation: HSC 6.95 25508.1(a)-(e) - California Health and Safety Code, Chapter 6.95, Section(s) 25508.1(a)-(e)
Violation Description: Failure to electronically update business plan within 30 days of any one of the following events: A 100 percent or more increase in the quantity of a previously disclosed material. Any handling of a previously undisclosed hazardous materials at or above reportable quantities. A change of business address, business ownership, or business name.
Violation Notes: Returned to compliance on 12/16/2016. PENDING ELECTRONIC SUBMISSION FOR 2014 VIA TCEHEALTH.ORG
Violation Division: Tulare County Environmental Health
Violation Program: HMRRP
Violation Source: CERS

Site ID: 177015
Site Name: PCI Porterville
Violation Date: 11-27-2017
Citation: HSC 6.95 25508.2 - California Health and Safety Code, Chapter 6.95, Section(s) 25508.2
Violation Description: Failure to annually review and electronically certify that the business plan is complete and accurate on or before the annual due date.
Violation Notes: Returned to compliance on 10/30/2018. OBSERVATION: The business failed to electronically submit and certify that the business plan is complete, accurate, and in compliance with EPCRA on or before the annual due date. CORRECTIVE ACTION: Electronically submit and certify that the business plan is complete, accurate, and in compliance with EPCRA within 30 days. On an ongoing basis, electronically submit and certify the business plan annually on or before the annual due date.
Violation Division: Tulare County Environmental Health
Violation Program: HMRRP
Violation Source: CERS

Evaluation:
Eval General Type: Compliance Evaluation Inspection
Eval Date: 09-22-2014
Violations Found: Yes
Eval Type: Routine done by local agency
Eval Notes: Not reported
Eval Division: Tulare County Environmental Health

PCI PORTERVILLE (Continued) **S122517688**

Eval Program:	HMRRP
Eval Source:	CERS
Eval General Type:	Compliance Evaluation Inspection
Eval Date:	11-27-2017
Violations Found:	Yes
Eval Type:	Routine done by local agency
Eval Notes:	Jody Johnson, Facility Manager
Eval Division:	Tulare County Environmental Health
Eval Program:	HMRRP
Eval Source:	CERS

Enforcement Action:

Site ID:	177015
Site Name:	PCI Porterville
Site Address:	60 S E ST
Site City:	PORTERVILLE
Site Zip:	93257
Enf Action Date:	09-22-2014
Enf Action Type:	Notice of Violation (Unified Program)
Enf Action Description:	Notice of Violation Issued by the Inspector at the Time of Inspection
Enf Action Notes:	Not reported
Enf Action Division:	Tulare County Environmental Health
Enf Action Program:	HMRRP
Enf Action Source:	CERS
Site ID:	177015
Site Name:	PCI Porterville
Site Address:	60 S E ST
Site City:	PORTERVILLE
Site Zip:	93257
Enf Action Date:	11-27-2017
Enf Action Type:	Notice of Violation (Unified Program)
Enf Action Description:	Notice of Violation Issued by the Inspector at the Time of Inspection
Enf Action Notes:	Not reported
Enf Action Division:	Tulare County Environmental Health
Enf Action Program:	HMRRP
Enf Action Source:	CERS

Coordinates:

Site ID:	177015
Facility Name:	PCI Porterville
Env Int Type Code:	HMBP
Program ID:	10606783
Coord Name:	Not reported
Ref Point Type Desc:	Entrance point of a facility or station
Latitude:	36.064007
Longitude:	-119.019700

Affiliation:

Affiliation Type Desc:	Identification Signer
Entity Name:	Eli Macha
Entity Title:	Process Safety Consultant
Affiliation Address:	Not reported
Affiliation City:	Not reported
Affiliation State:	Not reported

PCI PORTERVILLE (Continued) **S122517688**

Affiliation Country:	Not reported
Affiliation Zip:	Not reported
Affiliation Phone:	Not reported

Affiliation Type Desc:	CUPA District
Entity Name:	Tulare County Environmental Health
Entity Title:	Not reported
Affiliation Address:	5957 South Mooney Boulevard
Affiliation City:	Visalia
Affiliation State:	CA
Affiliation Country:	Not reported
Affiliation Zip:	93277
Affiliation Phone:	(559) 624-7400

Affiliation Type Desc:	Environmental Contact
Entity Name:	Jody Johnson
Entity Title:	Not reported
Affiliation Address:	P.O. Box 10180
Affiliation City:	Terra Bella
Affiliation State:	CA
Affiliation Country:	Not reported
Affiliation Zip:	93270
Affiliation Phone:	Not reported

Affiliation Type Desc:	Legal Owner
Entity Name:	Porterville Citrus, Inc.
Entity Title:	Not reported
Affiliation Address:	P.O. Box 10180
Affiliation City:	Terra Bella
Affiliation State:	CA
Affiliation Country:	United States
Affiliation Zip:	93270
Affiliation Phone:	(559) 798-1379

Affiliation Type Desc:	Parent Corporation
Entity Name:	Porterville Citrus Inc
Entity Title:	Not reported
Affiliation Address:	Not reported
Affiliation City:	Not reported
Affiliation State:	Not reported
Affiliation Country:	Not reported
Affiliation Zip:	Not reported
Affiliation Phone:	Not reported

Affiliation Type Desc:	Facility Mailing Address
Entity Name:	Mailing Address
Entity Title:	Not reported
Affiliation Address:	P.O. Box 10180
Affiliation City:	Terra Bella
Affiliation State:	CA
Affiliation Country:	Not reported
Affiliation Zip:	93270
Affiliation Phone:	Not reported

Affiliation Type Desc:	Operator
Entity Name:	PCI Porterville
Entity Title:	Not reported

PCI PORTERVILLE (Continued) **S122517688**

Affiliation Address:	Not reported
Affiliation City:	Not reported
Affiliation State:	Not reported
Affiliation Country:	Not reported
Affiliation Zip:	Not reported
Affiliation Phone:	(559) 798-1379
Affiliation Type Desc:	Document Preparer
Entity Name:	Eli Macha
Entity Title:	Not reported
Affiliation Address:	Not reported
Affiliation City:	Not reported
Affiliation State:	Not reported
Affiliation Country:	Not reported
Affiliation Zip:	Not reported
Affiliation Phone:	Not reported

J108 **STRATHOMORE FIRE STATION** **CA FID UST** **S101596072**
ENE **22908 AVENUE 196** **N/A**
< 1/8 **STRATHOMORE, CA 93267**
0.042 mi.
220 ft. **Site 4 of 5 in cluster J**

Actual:
401 ft.

Focus Map:
1

CA FID UST:

Facility ID:	54002030
Regulated By:	UTNKA
Regulated ID:	Not reported
Cortese Code:	Not reported
SIC Code:	Not reported
Facility Phone:	2095682415
Mail To:	Not reported
Mailing Address:	1968 S LOVERS LN
Mailing Address 2:	Not reported
Mailing City,St,Zip:	STRATHOMORE 93267
Contact:	Not reported
Contact Phone:	Not reported
DUNs Number:	Not reported
NPDES Number:	Not reported
EPA ID:	Not reported
Comments:	Not reported
Status:	Active

J109 **STRATHOMORE FIRE STATION** **SWEEPS UST** **S106932638**
ENE **22908 AVENUE 196** **N/A**
< 1/8 **STRATHMORE, CA 93267**
0.042 mi.
220 ft. **Site 5 of 5 in cluster J**

Actual:
401 ft.

Focus Map:
1

SWEEPS UST:

Name:	STRATHOMORE FIRE STATION
Address:	22908 AVENUE 196
City:	STRATHMORE
Status:	Active
Comp Number:	139
Number:	9

STRATHOMORE FIRE STATION (Continued) **S106932638**

Board Of Equalization:	44-029495
Referral Date:	04-20-88
Action Date:	Not reported
Created Date:	02-29-88
Owner Tank Id:	T01
SWRCB Tank Id:	54-000-000139-000001
Tank Status:	A
Capacity:	350
Active Date:	04-20-88
Tank Use:	M.V. FUEL
STG:	P
Content:	UNKNOWN
Number Of Tanks:	1

Z110 **ALEJANDRO RAMIREZ** **RCRA NonGen / NLR** **1024799442**
East **94 SOUTH D STREET** **CAL000209801**
< 1/8 **PORTERVILLE, CA 93257**
0.042 mi.
220 ft. **Site 1 of 5 in cluster Z**

Actual:
458 ft.

Focus Map:
12

RCRA NonGen / NLR:

Date form received by agency:	2000-05-19 00:00:00.0
Facility name:	ALEJANDRO RAMIREZ
Facility address:	94 SOUTH D STREET PORTERVILLE, CA 93257-0000
EPA ID:	CAL000209801
Mailing address:	94 SOUTH D ST PORTERVILLE, CA 93257-0000
Contact:	ALEJANDRO RAMIREZ-OWNER
Contact address:	94 SOUTH D ST PORTERVILLE, CA 93257
Contact country:	Not reported
Contact telephone:	559-781-3040
Contact email:	ALEJANDRO1179@ATT.NET
EPA Region:	09
Classification:	Non-Generator
Description:	Handler: Non-Generators do not presently generate hazardous waste

Owner/Operator Summary:

Owner/operator name:	ALEJANDRO RAMIREZ
Owner/operator address:	94 SOUTH D ST PORTERVILLE, CA 93257
Owner/operator country:	Not reported
Owner/operator telephone:	559-781-3040
Owner/operator email:	Not reported
Owner/operator fax:	Not reported
Owner/operator extension:	Not reported
Legal status:	Other
Owner/Operator Type:	Owner
Owner/Op start date:	Not reported
Owner/Op end date:	Not reported

Owner/operator name:	ALEJANDRO RAMIREZ-OWNER
Owner/operator address:	94 SOUTH D ST PORTERVILLE, CA 93257
Owner/operator country:	Not reported
Owner/operator telephone:	559-781-3040

ALEJANDRO RAMIREZ (Continued) **1024799442**

Owner/operator email: Not reported
Owner/operator fax: Not reported
Owner/operator extension: Not reported
Legal status: Other
Owner/Operator Type: Operator
Owner/Op start date: Not reported
Owner/Op end date: Not reported

Handler Activities Summary:
U.S. importer of hazardous waste: No
Mixed waste (haz. and radioactive): No
Recycler of hazardous waste: No
Transporter of hazardous waste: Yes
Treater, storer or disposer of HW: No
Underground injection activity: No
On-site burner exemption: No
Furnace exemption: No
Used oil fuel burner: No
Used oil processor: No
User oil refiner: No
Used oil fuel marketer to burner: No
Used oil Specification marketer: No
Used oil transfer facility: No
Used oil transporter: No

Violation Status: No violations found

Z111 **ALEX'S AUTO REPAIR & SMOG** **CERS HAZ WASTE** **S123538142**
East **94 S D ST** **N/A**
< 1/8 **PORTERVILLE, CA 93257**
0.042 mi.
220 ft. **Site 2 of 5 in cluster Z**

Actual:
458 ft.

Focus Map:
12

CERS HAZ WASTE:
Name: ALEX'S AUTO REPAIR & SMOG
Address: 94 S D ST
City,State,Zip: PORTERVILLE, CA 93257
Site ID: 513789
CERS ID: 10605052
CERS Description: Hazardous Waste Generator

Evaluation:
Eval General Type: Compliance Evaluation Inspection
Eval Date: 09-19-2018
Violations Found: No
Eval Type: Routine done by local agency
Eval Notes: Alejandro Ramirez, owner
Eval Division: Tulare County Environmental Health
Eval Program: HMRRP
Eval Source: CERS

Eval General Type: Compliance Evaluation Inspection
Eval Date: 09-09-2015
Violations Found: No
Eval Type: Routine done by local agency
Eval Notes: Not reported
Eval Division: Tulare County Environmental Health
Eval Program: HMRRP
Eval Source: CERS

ALEX'S AUTO REPAIR & SMOG (Continued) **S123538142**

Eval General Type:	Compliance Evaluation Inspection
Eval Date:	09-09-2015
Violations Found:	No
Eval Type:	Routine done by local agency
Eval Notes:	Not reported
Eval Division:	Tulare County Environmental Health
Eval Program:	HW
Eval Source:	CERS

Eval General Type:	Compliance Evaluation Inspection
Eval Date:	09-19-2018
Violations Found:	No
Eval Type:	Routine done by local agency
Eval Notes:	Alejandro Ramirez, owner
Eval Division:	Tulare County Environmental Health
Eval Program:	HW
Eval Source:	CERS

Affiliation:

Affiliation Type Desc:	Environmental Contact
Entity Name:	ALEJANDRO RAMIREZ
Entity Title:	Not reported
Affiliation Address:	94 SOUTH D ST
Affiliation City:	PORTERVILLE
Affiliation State:	CA
Affiliation Country:	Not reported
Affiliation Zip:	93257
Affiliation Phone:	Not reported

Affiliation Type Desc:	Operator
Entity Name:	ALEJANDRO RAMIREZ
Entity Title:	Not reported
Affiliation Address:	Not reported
Affiliation City:	Not reported
Affiliation State:	Not reported
Affiliation Country:	Not reported
Affiliation Zip:	Not reported
Affiliation Phone:	(559) 781-3040

Affiliation Type Desc:	CUPA District
Entity Name:	Tulare County Environmental Health
Entity Title:	Not reported
Affiliation Address:	5957 South Mooney Boulevard
Affiliation City:	Visalia
Affiliation State:	CA
Affiliation Country:	Not reported
Affiliation Zip:	93277
Affiliation Phone:	(559) 624-7400

Affiliation Type Desc:	Facility Mailing Address
Entity Name:	Mailing Address
Entity Title:	Not reported
Affiliation Address:	94 SOUTH D ST
Affiliation City:	PORTERVILLE
Affiliation State:	CA
Affiliation Country:	Not reported
Affiliation Zip:	93257

ALEX'S AUTO REPAIR & SMOG (Continued) **S123538142**

Affiliation Phone:	Not reported
Affiliation Type Desc:	Document Preparer
Entity Name:	ALEJANDRO RAMIREZ
Entity Title:	Not reported
Affiliation Address:	Not reported
Affiliation City:	Not reported
Affiliation State:	Not reported
Affiliation Country:	Not reported
Affiliation Zip:	Not reported
Affiliation Phone:	Not reported
Affiliation Type Desc:	Identification Signer
Entity Name:	ALEJANDRO RAMIREZ
Entity Title:	OWNER
Affiliation Address:	Not reported
Affiliation City:	Not reported
Affiliation State:	Not reported
Affiliation Country:	Not reported
Affiliation Zip:	Not reported
Affiliation Phone:	Not reported
Affiliation Type Desc:	Legal Owner
Entity Name:	ALEJANDRO RAMIREZ
Entity Title:	Not reported
Affiliation Address:	94 SOUTH D ST
Affiliation City:	PORTERVILLE
Affiliation State:	CA
Affiliation Country:	United States
Affiliation Zip:	92357
Affiliation Phone:	(559) 781-3040
Affiliation Type Desc:	Parent Corporation
Entity Name:	ALEX'S AUTO REPAIR & SMOG
Entity Title:	Not reported
Affiliation Address:	Not reported
Affiliation City:	Not reported
Affiliation State:	Not reported
Affiliation Country:	Not reported
Affiliation Zip:	Not reported
Affiliation Phone:	Not reported

Z112 **ALEX'S AUTO REPAIR & SMOG** **CUPA Listings** **S120050882**
East **94 S D ST** **N/A**
< 1/8 **PORTERVILLE, CA 93257**
0.042 mi.
220 ft. **Site 3 of 5 in cluster Z**

Actual:
458 ft.

Focus Map:
12

CUPA TULARE:

Name:	ALEX'S AUTO REPAIR & SMOG
Address:	94 S D ST
City,State,Zip:	PORTERVILLE, CA 93257
CERS ID:	10605052
Facility ID:	FA1345645
APN:	260-225-011
Latitude:	36.063679506
Longitude:	-119.01819279

ALEX'S AUTO REPAIR & SMOG (Continued) **S120050882**

PE:	2223
TB Fin Fees Description:	HM - SMALL FACILITY - < 5 CHEMICALS
Current Status:	4
CD Fin billing Status Description:	Active, exempt from billing
Name:	ALEX'S AUTO REPAIR & SMOG
Address:	94 S D ST
City,State,Zip:	PORTERVILLE, CA 93257
CERS ID:	10605052
Facility ID:	FA1345645
APN:	260-225-011
Latitude:	36.063679506
Longitude:	-119.01819279
PE:	2254
TB Fin Fees Description:	HW - SMALL GENERATOR
Current Status:	1
CD Fin billing Status Description:	Active, billable

Z113 **LALANNES INC** **HIST UST** **S118412180**
East **64 SOUTH D ST** **N/A**
< 1/8 **PORTERVILLE, CA 93257**
0.042 mi.
221 ft. **Site 4 of 5 in cluster Z**

Actual:
457 ft.

Focus Map:
12

HIST UST:

Name:	LALANNES INC
Address:	64 SOUTH D ST
City,State,Zip:	PORTERVILLE, CA 93257
File Number:	0002B905
URL:	http://geotracker.waterboards.ca.gov/ustpdfs/pdf/0002B905.pdf
Region:	Not reported
Facility ID:	Not reported
Facility Type:	Not reported
Other Type:	Not reported
Contact Name:	Not reported
Telephone:	Not reported
Owner Name:	Not reported
Owner Address:	Not reported
Owner City,St,Zip:	Not reported
Total Tanks:	Not reported
Tank Num:	Not reported
Container Num:	Not reported
Year Installed:	Not reported
Tank Capacity:	Not reported
Tank Used for:	Not reported
Type of Fuel:	Not reported
Container Construction Thickness:	Not reported
Leak Detection:	Not reported

Click here for Geo Tracker PDF:

Z114	**LALANNES INC**	**CERS HAZ WASTE**	**1000152820**
East	**64 S D ST**	**SWEEPS UST**	**CAD982410276**
< 1/8	**PORTERVILLE, CA 93257**	**HIST UST**	
0.042 mi.		**CA FID UST**	
221 ft.	**Site 5 of 5 in cluster Z**	**RCRA NonGen / NLR**	
Actual:		**FINDS**	
457 ft.		**ECHO**	
Focus Map:		**CUPA Listings**	
12		**HAZNET**	
		CERS	
		HWTS	

CERS HAZ WASTE:

Name:	LALANNES INC
Address:	64 S D ST
City,State,Zip:	PORTERVILLE, CA 93257-4715
Site ID:	173734
CERS ID:	10606153
CERS Description:	Hazardous Waste Generator

SWEEPS UST:

Name:	LALANNE'S AUTO GLASS
Address:	64 S 'D' ST
City:	PORTERVILLE
Status:	Active
Comp Number:	52966
Number:	9
Board Of Equalization:	Not reported
Referral Date:	04-20-88
Action Date:	Not reported
Created Date:	02-29-88
Owner Tank Id:	1
SWRCB Tank Id:	54-000-052966-000001
Tank Status:	A
Capacity:	350
Active Date:	04-20-88
Tank Use:	M.V. FUEL
STG:	P
Content:	UNKNOWN
Number Of Tanks:	1

HIST UST:

Name:	LALANNE'S INC.
Address:	64 S D ST
City,State,Zip:	PORTERVILLE, CA 93257
File Number:	Not reported
URL:	Not reported
Region:	STATE
Facility ID:	00000052966
Facility Type:	Other
Other Type:	Not reported
Contact Name:	Not reported
Telephone:	2097842248
Owner Name:	LALANNE'S INC.
Owner Address:	64 SOUTH "D" ST.
Owner City,St,Zip:	PORTERVILLE, CA 93257
Total Tanks:	0000

LALANNES INC (Continued) **1000152820**

Tank Num:	001
Container Num:	1
Year Installed:	Not reported
Tank Capacity:	00000350
Tank Used for:	PRODUCT
Type of Fuel:	UNLEADED
Container Construction Thickness:	Not reported
Leak Detection:	Stock Inventor

CA FID UST:

Facility ID:	54002550
Regulated By:	UTNKA
Regulated ID:	Not reported
Cortese Code:	Not reported
SIC Code:	Not reported
Facility Phone:	2097842248
Mail To:	Not reported
Mailing Address:	64 S 'D' ST
Mailing Address 2:	Not reported
Mailing City,St,Zip:	PORTERVILLE 93257
Contact:	Not reported
Contact Phone:	Not reported
DUNs Number:	Not reported
NPDES Number:	Not reported
EPA ID:	Not reported
Comments:	Not reported
Status:	Active

RCRA NonGen / NLR:

Date form received by agency:	1988-06-17 00:00:00.0
Facility name:	LALANNES INC
Facility address:	64 S D ST PORTERVILLE, CA 93257-0000
EPA ID:	CAD982410276
Contact:	GARY LALANNE
Contact address:	64 S D ST PORTERVILLE, CA 93257
Contact country:	Not reported
Contact telephone:	559-784-2248
Contact email:	GLALANNE@LALANNES.COM
EPA Region:	09
Classification:	Non-Generator
Description:	Handler: Non-Generators do not presently generate hazardous waste

Owner/Operator Summary:

Owner/operator name:	GARY LALANNE JR & JON LALANNE
Owner/operator address:	64 S D ST PORTERVILLE, CA 93257
Owner/operator country:	Not reported
Owner/operator telephone:	559-784-2248
Owner/operator email:	Not reported
Owner/operator fax:	Not reported
Owner/operator extension:	Not reported
Legal status:	Other
Owner/Operator Type:	Owner
Owner/Op start date:	Not reported

LALANNES INC (Continued) **1000152820**

Owner/Op end date: Not reported

Owner/operator name: GARY LALANNE
Owner/operator address: 64 S D ST
PORTERVILLE, CA 93257
Owner/operator country: Not reported
Owner/operator telephone: 559-784-2248
Owner/operator email: Not reported
Owner/operator fax: Not reported
Owner/operator extension: Not reported
Legal status: Other
Owner/Operator Type: Operator
Owner/Op start date: Not reported
Owner/Op end date: Not reported

Owner/operator name: NOT REQUIRED
Owner/operator address: NOT REQUIRED
NOT REQUIRED, ME 99999
Owner/operator country: Not reported
Owner/operator telephone: 415-555-1212
Owner/operator email: Not reported
Owner/operator fax: Not reported
Owner/operator extension: Not reported
Legal status: Private
Owner/Operator Type: Operator
Owner/Op start date: Not reported
Owner/Op end date: Not reported

Owner/operator name: LALANNES INC
Owner/operator address: NOT REQUIRED
NOT REQUIRED, ME 99999
Owner/operator country: Not reported
Owner/operator telephone: 415-555-1212
Owner/operator email: Not reported
Owner/operator fax: Not reported
Owner/operator extension: Not reported
Legal status: Private
Owner/Operator Type: Owner
Owner/Op start date: Not reported
Owner/Op end date: Not reported

Handler Activities Summary:
U.S. importer of hazardous waste: No
Mixed waste (haz. and radioactive): No
Recycler of hazardous waste: Yes
Transporter of hazardous waste: Yes
Treater, storer or disposer of HW: Yes
Underground injection activity: No
On-site burner exemption: No
Furnace exemption: No
Used oil fuel burner: No
Used oil processor: No
User oil refiner: No
Used oil fuel marketer to burner: No
Used oil Specification marketer: No
Used oil transfer facility: No
Used oil transporter: No

LALANNES INC (Continued) **1000152820**

Historical Generators:
Date form received by agency: 1988-03-10 00:00:00.0
Site name: LALANNES INC
Classification: Small Quantity Generator

Violation Status: No violations found

FINDS:
Registry ID: 110002806731
Facility URL: http://ofmpub.epa.gov/enviro/fii_query_detail.disp_program_facility?p_registry_id=110002806731

Environmental Interest/Information System:
California Hazardous Waste Tracking System - Datamart (HWTS-DATAMART) provides California with information on hazardous waste shipments for generators, transporters, and treatment, storage, and disposal facilities.
RCRAInfo is a national information system that supports the Resource Conservation and Recovery Act (RCRA) program through the tracking of events and activities related to facilities that generate, transport, and treat, store, or dispose of hazardous waste. RCRAInfo allows RCRA program staff to track the notification, permit, compliance, and corrective action activities required under RCRA.
STATE MASTER

Click this hyperlink while viewing on your computer to access additional FINDS: detail in the EDR Site Report.

ECHO:
Envid: 1000152820
Registry ID: 110002806731
DFR URL: http://echo.epa.gov/detailed-facility-report?fid=110002806731
Name: LALANNES INC
Address: 64 S D ST
City,State,Zip: PORTERVILLE, CA 93257

CUPA TULARE:
Name: LALANNES INC
Address: 64 S D ST
City,State,Zip: PORTERVILLE, CA 93257-4715
CERS ID: 10606153
Facility ID: FA0010018
APN: 260-224-005
Latitude: 36.064279793
Longitude: -119.01817926
PE: 2223
TB Fin Fees Description: HM - SMALL FACILITY - < 5 CHEMICALS
Current Status: 1
CD Fin billing Status Description: Active, billable

Name: LALANNES INC
Address: 64 S D ST
City,State,Zip: PORTERVILLE, CA 93257-4715
CERS ID: 10606153
Facility ID: FA0010018
APN: 260-224-005
Latitude: 36.064279793
Longitude: -119.01817926

LALANNES INC (Continued) **1000152820**

PE: 2254
TB Fin Fees Description: HW - SMALL GENERATOR
Current Status: 1
CD Fin billing Status Description: Active, billable

HAZNET:
Name: LALANNES INC
Address: 64 S D ST
Address 2: Not reported
City,State,Zip: PORTERVILLE, CA 932570000
Contact: GARY LALANNE
Telephone: 5597842248
Mailing Name: Not reported
Mailing Address: 64 S D ST

Year: 2016
Gepaid: CAD982410276
TSD EPA ID: CAD008252405
CA Waste Code: 214 - Unspecified solvent mixture
Disposal Method: H061 - Fuel Blending Prior To Energy Recovery At Another Site
Tons: 0.0504

Year: 2015
Gepaid: CAD982410276
TSD EPA ID: CAD008252405
CA Waste Code: 214 - Unspecified solvent mixture
Disposal Method: H061 - Fuel Blending Prior To Energy Recovery At Another Site
Tons: 0.1044

Year: 2014
Gepaid: CAD982410276
TSD EPA ID: CAD008252405
CA Waste Code: 214 - Unspecified solvent mixture
Disposal Method: H061 - Fuel Blending Prior To Energy Recovery At Another Site
Tons: 0.1908

Year: 2013
Gepaid: CAD982410276
TSD EPA ID: CAD008252405
CA Waste Code: 133 - Aqueous solution with total organic residues 10 percent or more
Disposal Method: H061 - Fuel Blending Prior To Energy Recovery At Another Site
Tons: 0.05838

Year: 2012
Gepaid: CAD982410276
TSD EPA ID: CAD008252405
CA Waste Code: 214 - Unspecified solvent mixture
Disposal Method: H061 - Fuel Blending Prior To Energy Recovery At Another Site
Tons: 0.0936

Year: 2011
Gepaid: CAD982410276
TSD EPA ID: CAD008252405
CA Waste Code: 214 - Unspecified solvent mixture
Disposal Method: H061 - Fuel Blending Prior To Energy Recovery At Another Site
Tons: 0.0792

LALANNES INC (Continued) **1000152820**

Year:	2010
Gepaid:	CAD982410276
TSD EPA ID:	CAD008252405
CA Waste Code:	214 - Unspecified solvent mixture
Disposal Method:	H061 - Fuel Blending Prior To Energy Recovery At Another Site
Tons:	0.3096

Year:	2009
Gepaid:	CAD982410276
TSD EPA ID:	CAD008252405
CA Waste Code:	214 - Unspecified solvent mixture
Disposal Method:	H061 - Fuel Blending Prior To Energy Recovery At Another Site
Tons:	0.1944

Year:	2009
Gepaid:	CAD982410276
TSD EPA ID:	CAD980675276
CA Waste Code:	491 - Unspecified sludge waste
Disposal Method:	H132 - Landfill Or Surface Impoundment That Will Be Closed As Landfill(To Include On-Site Treatment And/Or Stabilization)
Tons:	0.834

Year:	2008
Gepaid:	CAD982410276
TSD EPA ID:	CAD008252405
CA Waste Code:	214 - Unspecified solvent mixture
Disposal Method:	H061 - Fuel Blending Prior To Energy Recovery At Another Site
Tons:	0.0936

Click this hyperlink while viewing on your computer to access
12 additional CA HAZNET: record(s) in the EDR Site Report.

Additional Info:

Year:	2002
Gen EPA ID:	CAD982410276
Shipment Date:	20020211
Creation Date:	7/25/2002 18:31:24
Receipt Date:	20020219
Manifest ID:	21341122
Trans EPA ID:	CAT000624247
Trans Name:	Not reported
Trans 2 EPA ID:	Not reported
Trans 2 Name:	Not reported
TSDF EPA ID:	CAD050806850
Trans Name:	Not reported
TSDF Alt EPA ID:	Not reported
TSDF Alt Name:	Not reported
CA Waste Code:	461 - Paint sludge
RCRA Code:	D001
Disposal Method:	H01 - Transfer Station
Quantity Tons:	0.2085
Waste Quantity:	50
Quantity Unit:	G
Additional Code 1:	Not reported
Additional Code 2:	Not reported

LALANNES INC (Continued) **1000152820**

Additional Code 3:	Not reported
Additional Code 4:	Not reported
Additional Code 5:	Not reported
Shipment Date:	20020211
Creation Date:	7/25/2002 18:31:24
Receipt Date:	20020228
Manifest ID:	21341124
Trans EPA ID:	CAT000624247
Trans Name:	Not reported
Trans 2 EPA ID:	Not reported
Trans 2 Name:	Not reported
TSDF EPA ID:	CAD980675276
Trans Name:	Not reported
TSDF Alt EPA ID:	Not reported
TSDF Alt Name:	Not reported
CA Waste Code:	724 - Liquids with lead > 500 mg/l
RCRA Code:	D008
Disposal Method:	T01 - Treatment, Tank
Quantity Tons:	1.125
Waste Quantity:	2250
Quantity Unit:	P
Additional Code 1:	Not reported
Additional Code 2:	Not reported
Additional Code 3:	Not reported
Additional Code 4:	Not reported
Additional Code 5:	Not reported
Shipment Date:	20020211
Creation Date:	7/25/2002 18:31:24
Receipt Date:	20020219
Manifest ID:	21341122
Trans EPA ID:	CAT000624247
Trans Name:	Not reported
Trans 2 EPA ID:	Not reported
Trans 2 Name:	Not reported
TSDF EPA ID:	CAD050806850
Trans Name:	Not reported
TSDF Alt EPA ID:	Not reported
TSDF Alt Name:	Not reported
CA Waste Code:	461 - Paint sludge
RCRA Code:	D001
Disposal Method:	H01 - Transfer Station
Quantity Tons:	0.2085
Waste Quantity:	50
Quantity Unit:	G
Additional Code 1:	Not reported
Additional Code 2:	Not reported
Additional Code 3:	Not reported
Additional Code 4:	Not reported
Additional Code 5:	Not reported

Additional Info:

Year:	2006
Gen EPA ID:	CAD982410276
Shipment Date:	20061018

LALANNES INC (Continued) **1000152820**

Creation Date:	4/19/2007 18:30:50
Receipt Date:	20061023
Manifest ID:	000985479JJK
Trans EPA ID:	CAT000624247
Trans Name:	MP ENVIRONMENTAL SERVICES INC
Trans 2 EPA ID:	Not reported
Trans 2 Name:	Not reported
TSDF EPA ID:	CAD044429835
Trans Name:	CLEAN HARBORS WILMINGTON LLC
TSDF Alt EPA ID:	Not reported
TSDF Alt Name:	Not reported
CA Waste Code:	461 - Paint sludge
RCRA Code:	F005
Disposal Method:	H141 - Storage, Bulking, And/Or Transfer Off Site--No Treatment/Reovery (H010-H129) Or (H131-H135)
Quantity Tons:	0.2085
Waste Quantity:	50
Quantity Unit:	G
Additional Code 1:	F003
Additional Code 2:	F001
Additional Code 3:	D001
Additional Code 4:	Not reported
Additional Code 5:	Not reported
Shipment Date:	20061018
Creation Date:	3/30/2007 13:31:59
Receipt Date:	20061019
Manifest ID:	000985480JJK
Trans EPA ID:	CAT000624247
Trans Name:	MP ENVIRONMENTAL SERVICES INC
Trans 2 EPA ID:	Not reported
Trans 2 Name:	Not reported
TSDF EPA ID:	CAD980675276
Trans Name:	CLEAN HARBORS - BUTTONWILLOW
TSDF Alt EPA ID:	Not reported
TSDF Alt Name:	Not reported
CA Waste Code:	791 - Liquids with pH < 2 792 Liquids with pH < 2 with metals
RCRA Code:	D008
Disposal Method:	H132 - Landfill Or Surface Impoundment That Will Be Closed As Landfill(To Include On-Site Treatment And/Or Stabilization)
Quantity Tons:	0.834
Waste Quantity:	200
Quantity Unit:	G
Additional Code 1:	Not reported
Additional Code 2:	Not reported
Additional Code 3:	Not reported
Additional Code 4:	Not reported
Additional Code 5:	Not reported
Shipment Date:	20061018
Creation Date:	4/19/2007 18:30:50
Receipt Date:	20061023
Manifest ID:	000985479JJK
Trans EPA ID:	CAT000624247
Trans Name:	MP ENVIRONMENTAL SERVICES INC
Trans 2 EPA ID:	Not reported
Trans 2 Name:	Not reported

LALANNES INC (Continued) **1000152820**

TSDF EPA ID:	CAD044429835
Trans Name:	CLEAN HARBORS WILMINGTON LLC
TSDF Alt EPA ID:	Not reported
TSDF Alt Name:	Not reported
CA Waste Code:	461 - Paint sludge
RCRA Code:	F005
Disposal Method:	H141 - Storage, Bulking, And/Or Transfer Off Site--No Treatment/Reovery (H010-H129) Or (H131-H135)
Quantity Tons:	0.22935
Waste Quantity:	55
Quantity Unit:	G
Additional Code 1:	F003
Additional Code 2:	F001
Additional Code 3:	D001
Additional Code 4:	Not reported
Additional Code 5:	Not reported

Additional Info:

Year:	1997
Gen EPA ID:	CAD982410276
Shipment Date:	19971002
Creation Date:	7/23/1998 0:00:00
Receipt Date:	19971006
Manifest ID:	96843075
Trans EPA ID:	ILD984908202
Trans Name:	Not reported
Trans 2 EPA ID:	Not reported
Trans 2 Name:	Not reported
TSDF EPA ID:	CAT000613893
Trans Name:	Not reported
TSDF Alt EPA ID:	CAT000613893
TSDF Alt Name:	Not reported
CA Waste Code:	212 - Oxygenated solvents (acetone, butanol, ethyl acetate, etc.
RCRA Code:	F005
Disposal Method:	H01 - Transfer Station
Quantity Tons:	0.036
Waste Quantity:	72
Quantity Unit:	P
Additional Code 1:	Not reported
Additional Code 2:	Not reported
Additional Code 3:	Not reported
Additional Code 4:	Not reported
Additional Code 5:	Not reported

Additional Info:

Year:	2015
Gen EPA ID:	CAD982410276
Shipment Date:	20150112
Creation Date:	6/26/2015 22:15:23
Receipt Date:	20150115
Manifest ID:	013241651JJK
Trans EPA ID:	CAD008252405
Trans Name:	PACIFIC RESOURCE RECOVERY SERVICES
Trans 2 EPA ID:	Not reported

LALANNES INC (Continued) **1000152820**

Trans 2 Name:	Not reported
TSDF EPA ID:	CAD008252405
Trans Name:	PACIFIC RESOURCE RECOVERY SERVICES
TSDF Alt EPA ID:	Not reported
TSDF Alt Name:	Not reported
CA Waste Code:	214 - Unspecified solvent mixture
RCRA Code:	F005
Disposal Method:	H061 - Fuel Blending Prior To Energy Recovery At Another Site
Quantity Tons:	0.1044
Waste Quantity:	29
Quantity Unit:	G
Additional Code 1:	F003
Additional Code 2:	D001
Additional Code 3:	Not reported
Additional Code 4:	Not reported
Additional Code 5:	Not reported

Additional Info:

Year:	2016
Gen EPA ID:	CAD982410276
Shipment Date:	20150112
Creation Date:	6/26/2015 22:15:23
Receipt Date:	20150115
Manifest ID:	013241651JJK
Trans EPA ID:	CAD008252405
Trans Name:	PACIFIC RESOURCE RECOVERY SERVICES
Trans 2 EPA ID:	Not reported
Trans 2 Name:	Not reported
TSDF EPA ID:	CAD008252405
Trans Name:	PACIFIC RESOURCE RECOVERY SERVICES
TSDF Alt EPA ID:	Not reported
TSDF Alt Name:	Not reported
CA Waste Code:	214 - Unspecified solvent mixture
RCRA Code:	F005
Disposal Method:	H061 - Fuel Blending Prior To Energy Recovery At Another Site
Quantity Tons:	0.1044
Waste Quantity:	29
Quantity Unit:	G
Additional Code 1:	F003
Additional Code 2:	D001
Additional Code 3:	Not reported
Additional Code 4:	Not reported
Additional Code 5:	Not reported

Additional Info:

Year:	1999
Gen EPA ID:	CAD982410276
Shipment Date:	19990701
Creation Date:	6/21/2000 0:00:00
Receipt Date:	20000417
Manifest ID:	99177929
Trans EPA ID:	CAD980673842
Trans Name:	Not reported
Trans 2 EPA ID:	Not reported

LALANNES INC (Continued) **1000152820**

Trans 2 Name:	Not reported
TSDF EPA ID:	CAT080013352
Trans Name:	Not reported
TSDF Alt EPA ID:	Not reported
TSDF Alt Name:	Not reported
CA Waste Code:	343 - Unspecified organic liquid mixture
RCRA Code:	Not reported
Disposal Method:	R01 - Recycler
Quantity Tons:	0.918
Waste Quantity:	270
Quantity Unit:	G
Additional Code 1:	Not reported
Additional Code 2:	Not reported
Additional Code 3:	Not reported
Additional Code 4:	Not reported
Additional Code 5:	Not reported
Shipment Date:	19990505
Creation Date:	7/30/1999 0:00:00
Receipt Date:	19990507
Manifest ID:	98089838
Trans EPA ID:	CAT000624247
Trans Name:	Not reported
Trans 2 EPA ID:	Not reported
Trans 2 Name:	Not reported
TSDF EPA ID:	CAD050806850
Trans Name:	Not reported
TSDF Alt EPA ID:	Not reported
TSDF Alt Name:	Not reported
CA Waste Code:	461 - Paint sludge
RCRA Code:	D001
Disposal Method:	H01 - Transfer Station
Quantity Tons:	1.251
Waste Quantity:	300
Quantity Unit:	G
Additional Code 1:	Not reported
Additional Code 2:	Not reported
Additional Code 3:	Not reported
Additional Code 4:	Not reported
Additional Code 5:	Not reported
Shipment Date:	19990505
Creation Date:	7/13/1999 0:00:00
Receipt Date:	19990506
Manifest ID:	98089828
Trans EPA ID:	CAT000624247
Trans Name:	Not reported
Trans 2 EPA ID:	Not reported
Trans 2 Name:	Not reported
TSDF EPA ID:	CAD980675276
Trans Name:	Not reported
TSDF Alt EPA ID:	Not reported
TSDF Alt Name:	Not reported
CA Waste Code:	724 - Liquids with lead > 500 mg/l
RCRA Code:	D008
Disposal Method:	T01 - Treatment, Tank
Quantity Tons:	0.65

LALANNES INC (Continued) **1000152820**

Waste Quantity:	1300
Quantity Unit:	P
Additional Code 1:	Not reported
Additional Code 2:	Not reported
Additional Code 3:	Not reported
Additional Code 4:	Not reported
Additional Code 5:	Not reported

Additional Info:

Year:	2012
Gen EPA ID:	CAD982410276
Shipment Date:	20121106
Creation Date:	4/15/2013 22:15:20
Receipt Date:	20121109
Manifest ID:	010724526JJK
Trans EPA ID:	CAR000194837
Trans Name:	PACIFIC COAST LACQUER
Trans 2 EPA ID:	Not reported
Trans 2 Name:	Not reported
TSDF EPA ID:	CAD008252405
Trans Name:	PACIFIC RESOURCE RECOVERY
TSDF Alt EPA ID:	Not reported
TSDF Alt Name:	Not reported
CA Waste Code:	214 - Unspecified solvent mixture
RCRA Code:	F005
Disposal Method:	H061 - Fuel Blending Prior To Energy Recovery At Another Site
Quantity Tons:	0.0936
Waste Quantity:	26
Quantity Unit:	G
Additional Code 1:	F003
Additional Code 2:	D001
Additional Code 3:	Not reported
Additional Code 4:	Not reported
Additional Code 5:	Not reported

Additional Info:

Year:	2005
Gen EPA ID:	CAD982410276
Shipment Date:	20050617
Creation Date:	10/13/2005 18:31:00
Receipt Date:	20050617
Manifest ID:	24166419
Trans EPA ID:	CAT000624247
Trans Name:	MP ENVIRONMENTAL SERVICES INC
Trans 2 EPA ID:	Not reported
Trans 2 Name:	Not reported
TSDF EPA ID:	CAD980675276
Trans Name:	CLEAN HARBORS
TSDF Alt EPA ID:	CAD980675276
TSDF Alt Name:	Not reported
CA Waste Code:	491 - Unspecified sludge waste
RCRA Code:	D008
Disposal Method:	T01 - Treatment, Tank
Quantity Tons:	0.834

LALANNES INC (Continued) **1000152820**

Waste Quantity:	200
Quantity Unit:	G
Additional Code 1:	Not reported
Additional Code 2:	Not reported
Additional Code 3:	Not reported
Additional Code 4:	Not reported
Additional Code 5:	Not reported

Additional Info:

Year:	2013
Gen EPA ID:	CAD982410276
Shipment Date:	20130424
Creation Date:	9/28/2013 22:15:06
Receipt Date:	20130426
Manifest ID:	010804790JJK
Trans EPA ID:	CAR000194837
Trans Name:	PACIFIC COAST LACQUER
Trans 2 EPA ID:	Not reported
Trans 2 Name:	Not reported
TSDF EPA ID:	CAD008252405
Trans Name:	PACIFIC RESOURCE RECOVERY
TSDF Alt EPA ID:	Not reported
TSDF Alt Name:	Not reported
CA Waste Code:	133 - Aqueous solution with 10% or more total organic residues
RCRA Code:	Not reported
Disposal Method:	H061 - Fuel Blending Prior To Energy Recovery At Another Site
Quantity Tons:	0.05838
Waste Quantity:	14
Quantity Unit:	G
Additional Code 1:	Not reported
Additional Code 2:	Not reported
Additional Code 3:	Not reported
Additional Code 4:	Not reported
Additional Code 5:	Not reported

Additional Info:

Year:	2000
Gen EPA ID:	CAD982410276
Shipment Date:	20001229
Creation Date:	3/22/2001 0:00:00
Receipt Date:	20001229
Manifest ID:	99723787
Trans EPA ID:	CAT000624247
Trans Name:	Not reported
Trans 2 EPA ID:	Not reported
Trans 2 Name:	Not reported
TSDF EPA ID:	CAD050806850
Trans Name:	Not reported
TSDF Alt EPA ID:	Not reported
TSDF Alt Name:	Not reported
CA Waste Code:	461 - Paint sludge
RCRA Code:	D001
Disposal Method:	H01 - Transfer Station
Quantity Tons:	0.2293

LALANNES INC (Continued) **1000152820**

Waste Quantity:	55
Quantity Unit:	G
Additional Code 1:	Not reported
Additional Code 2:	Not reported
Additional Code 3:	Not reported
Additional Code 4:	Not reported
Additional Code 5:	Not reported
Shipment Date:	20001228
Creation Date:	4/9/2001 0:00:00
Receipt Date:	20010104
Manifest ID:	99723786
Trans EPA ID:	CAT000624247
Trans Name:	Not reported
Trans 2 EPA ID:	Not reported
Trans 2 Name:	Not reported
TSDF EPA ID:	CAD980675276
Trans Name:	Not reported
TSDF Alt EPA ID:	Not reported
TSDF Alt Name:	Not reported
CA Waste Code:	724 - Liquids with lead > 500 mg/l
RCRA Code:	D008
Disposal Method:	T01 - Treatment, Tank
Quantity Tons:	1.4
Waste Quantity:	2800
Quantity Unit:	P
Additional Code 1:	Not reported
Additional Code 2:	Not reported
Additional Code 3:	Not reported
Additional Code 4:	Not reported
Additional Code 5:	Not reported

Additional Info:

Year:	2014
Gen EPA ID:	CAD982410276
Shipment Date:	20140617
Creation Date:	11/13/2014 22:15:11
Receipt Date:	20140620
Manifest ID:	013243475JJK
Trans EPA ID:	CAD008252405
Trans Name:	PACIFIC RESOURCE RECOVERY SERVICES
Trans 2 EPA ID:	Not reported
Trans 2 Name:	Not reported
TSDF EPA ID:	CAD008252405
Trans Name:	PACIFIC RESOURCE RECOVERY SERVICES
TSDF Alt EPA ID:	Not reported
TSDF Alt Name:	Not reported
CA Waste Code:	214 - Unspecified solvent mixture
RCRA Code:	F005
Disposal Method:	H061 - Fuel Blending Prior To Energy Recovery At Another Site
Quantity Tons:	0.108
Waste Quantity:	30
Quantity Unit:	G
Additional Code 1:	F003
Additional Code 2:	D001
Additional Code 3:	Not reported

LALANNES INC (Continued) **1000152820**

Additional Code 4:	Not reported
Additional Code 5:	Not reported
Shipment Date:	20140213
Creation Date:	8/8/2014 22:14:58
Receipt Date:	20140214
Manifest ID:	011661341JJK
Trans EPA ID:	CAD008252405
Trans Name:	PACIFIC RESOURCE RECOVERY SERVICES
Trans 2 EPA ID:	Not reported
Trans 2 Name:	Not reported
TSDF EPA ID:	CAD008252405
Trans Name:	PACIFIC RESOURCE RECOVERY SERVICES
TSDF Alt EPA ID:	Not reported
TSDF Alt Name:	Not reported
CA Waste Code:	214 - Unspecified solvent mixture
RCRA Code:	F005
Disposal Method:	H061 - Fuel Blending Prior To Energy Recovery At Another Site
Quantity Tons:	0.0828
Waste Quantity:	23
Quantity Unit:	G
Additional Code 1:	F003
Additional Code 2:	D001
Additional Code 3:	Not reported
Additional Code 4:	Not reported
Additional Code 5:	Not reported

Additional Info:

Year:	2009
Gen EPA ID:	CAD982410276
Shipment Date:	20090702
Creation Date:	8/25/2009 18:30:31
Receipt Date:	20090709
Manifest ID:	003207277JJK
Trans EPA ID:	CAT000624247
Trans Name:	MP ENVIRONMENTAL SERVICES
Trans 2 EPA ID:	Not reported
Trans 2 Name:	Not reported
TSDF EPA ID:	CAD980675276
Trans Name:	CLEAN HARBORS BUTTONWILLOW
TSDF Alt EPA ID:	Not reported
TSDF Alt Name:	Not reported
CA Waste Code:	491 - Unspecified sludge waste
RCRA Code:	D008
Disposal Method:	H132 - Landfill Or Surface Impoundment That Will Be Closed As Landfill(To Include On-Site Treatment And/Or Stabilization)
Quantity Tons:	0.834
Waste Quantity:	200
Quantity Unit:	G
Additional Code 1:	Not reported
Additional Code 2:	Not reported
Additional Code 3:	Not reported
Additional Code 4:	Not reported
Additional Code 5:	Not reported
Shipment Date:	20090521

LALANNES INC (Continued) **1000152820**

Creation Date:	10/20/2009 18:30:23
Receipt Date:	20090522
Manifest ID:	005768148JJK
Trans EPA ID:	CAR000194837
Trans Name:	PACIFIC COAST LACQUER
Trans 2 EPA ID:	Not reported
Trans 2 Name:	Not reported
TSDF EPA ID:	CAD008252405
Trans Name:	PACIFIC RESOURCE RECOVERY
TSDF Alt EPA ID:	Not reported
TSDF Alt Name:	Not reported
CA Waste Code:	214 - Unspecified solvent mixture
RCRA Code:	F005
Disposal Method:	H061 - Fuel Blending Prior To Energy Recovery At Another Site
Quantity Tons:	0.1008
Waste Quantity:	28
Quantity Unit:	G
Additional Code 1:	F003
Additional Code 2:	D001
Additional Code 3:	Not reported
Additional Code 4:	Not reported
Additional Code 5:	Not reported

Shipment Date:	20090310
Creation Date:	7/31/2009 18:30:21
Receipt Date:	20090316
Manifest ID:	004998858JJK
Trans EPA ID:	CAR000194837
Trans Name:	PACIFIC COAST LACQUER
Trans 2 EPA ID:	Not reported
Trans 2 Name:	Not reported
TSDF EPA ID:	CAD008252405
Trans Name:	PACIFIC RESOURCE RECOVERY
TSDF Alt EPA ID:	Not reported
TSDF Alt Name:	Not reported
CA Waste Code:	214 - Unspecified solvent mixture
RCRA Code:	F005
Disposal Method:	H061 - Fuel Blending Prior To Energy Recovery At Another Site
Quantity Tons:	0.0936
Waste Quantity:	26
Quantity Unit:	G
Additional Code 1:	F003
Additional Code 2:	D001
Additional Code 3:	Not reported
Additional Code 4:	Not reported
Additional Code 5:	Not reported

Additional Info:

Year:	2007
Gen EPA ID:	CAD982410276

Shipment Date:	20070801
Creation Date:	3/4/2008 18:30:28
Receipt Date:	20070802
Manifest ID:	001645922JJK
Trans EPA ID:	CAD008252405
Trans Name:	PACIFIC COAST LACQUER

LALANNES INC (Continued) **1000152820**

Trans 2 EPA ID:	Not reported
Trans 2 Name:	Not reported
TSDF EPA ID:	CAD008252405
Trans Name:	PACIFIC RESOURCE RECOVERY
TSDF Alt EPA ID:	Not reported
TSDF Alt Name:	Not reported
CA Waste Code:	214 - Unspecified solvent mixture
RCRA Code:	F005
Disposal Method:	H061 - Fuel Blending Prior To Energy Recovery At Another Site
Quantity Tons:	0.108
Waste Quantity:	30
Quantity Unit:	G
Additional Code 1:	F003
Additional Code 2:	D001
Additional Code 3:	Not reported
Additional Code 4:	Not reported
Additional Code 5:	Not reported

Additional Info:

Year:	2010
Gen EPA ID:	CAD982410276
Shipment Date:	20101018
Creation Date:	4/22/2011 18:30:37
Receipt Date:	20101027
Manifest ID:	007414640JJK
Trans EPA ID:	CAR000194837
Trans Name:	PACIFIC COAST LACQUER
Trans 2 EPA ID:	Not reported
Trans 2 Name:	Not reported
TSDF EPA ID:	CAD008252405
Trans Name:	PACIFIC RESOURCE RECOVERY
TSDF Alt EPA ID:	Not reported
TSDF Alt Name:	Not reported
CA Waste Code:	214 - Unspecified solvent mixture
RCRA Code:	F005
Disposal Method:	H061 - Fuel Blending Prior To Energy Recovery At Another Site
Quantity Tons:	0.2088
Waste Quantity:	58
Quantity Unit:	G
Additional Code 1:	F003
Additional Code 2:	D001
Additional Code 3:	Not reported
Additional Code 4:	Not reported
Additional Code 5:	Not reported
Shipment Date:	20100128
Creation Date:	11/3/2010 18:30:30
Receipt Date:	20100129
Manifest ID:	006487024JJK
Trans EPA ID:	CAR000194837
Trans Name:	PACIFIC COAST LACQUER
Trans 2 EPA ID:	Not reported
Trans 2 Name:	Not reported
TSDF EPA ID:	CAD008252405
Trans Name:	PACIFIC RESOURCE RECOVERY
TSDF Alt EPA ID:	Not reported

LALANNES INC (Continued) **1000152820**

TSDF Alt Name:	Not reported
CA Waste Code:	214 - Unspecified solvent mixture
RCRA Code:	F005
Disposal Method:	H061 - Fuel Blending Prior To Energy Recovery At Another Site
Quantity Tons:	0.1008
Waste Quantity:	28
Quantity Unit:	G
Additional Code 1:	F003
Additional Code 2:	D001
Additional Code 3:	Not reported
Additional Code 4:	Not reported
Additional Code 5:	Not reported

Additional Info:

Year:	2008
Gen EPA ID:	CAD982410276
Shipment Date:	20081013
Creation Date:	4/3/2009 18:30:27
Receipt Date:	20081017
Manifest ID:	004039283JJK
Trans EPA ID:	CAD008252405
Trans Name:	PACIFIC COAST LACQUER
Trans 2 EPA ID:	Not reported
Trans 2 Name:	Not reported
TSDF EPA ID:	CAD008252405
Trans Name:	PACIFIC RESOURCE RECOVERY
TSDF Alt EPA ID:	Not reported
TSDF Alt Name:	Not reported
CA Waste Code:	214 - Unspecified solvent mixture
RCRA Code:	F005
Disposal Method:	H061 - Fuel Blending Prior To Energy Recovery At Another Site
Quantity Tons:	0.0936
Waste Quantity:	26
Quantity Unit:	G
Additional Code 1:	F003
Additional Code 2:	D001
Additional Code 3:	Not reported
Additional Code 4:	Not reported
Additional Code 5:	Not reported

Additional Info:

Year:	2011
Gen EPA ID:	CAD982410276
Shipment Date:	20110419
Creation Date:	10/1/2011 18:31:02
Receipt Date:	20110422
Manifest ID:	007422763JJK
Trans EPA ID:	CAR000194837
Trans Name:	PACIFIC COAST LACQUER
Trans 2 EPA ID:	Not reported
Trans 2 Name:	Not reported
TSDF EPA ID:	CAD008252405
Trans Name:	PACIFIC RESOURCE RECOVERY
TSDF Alt EPA ID:	Not reported

LALANNES INC (Continued) **1000152820**

TSDF Alt Name:	Not reported
CA Waste Code:	214 - Unspecified solvent mixture
RCRA Code:	F005
Disposal Method:	H061 - Fuel Blending Prior To Energy Recovery At Another Site
Quantity Tons:	0.0792
Waste Quantity:	22
Quantity Unit:	G
Additional Code 1:	F003
Additional Code 2:	D001
Additional Code 3:	Not reported
Additional Code 4:	Not reported
Additional Code 5:	Not reported

CERS:

Name:	LALANNES INC
Address:	64 S D ST
City,State,Zip:	PORTERVILLE, CA 93257-4715
Site ID:	173734
CERS ID:	10606153
CERS Description:	Chemical Storage Facilities

Evaluation:

Eval General Type:	Compliance Evaluation Inspection
Eval Date:	03-29-2017
Violations Found:	No
Eval Type:	Routine done by local agency
Eval Notes:	Not reported
Eval Division:	Tulare County Environmental Health
Eval Program:	HW
Eval Source:	CERS

Eval General Type:	Compliance Evaluation Inspection
Eval Date:	03-04-2014
Violations Found:	No
Eval Type:	Routine done by local agency
Eval Notes:	Not reported
Eval Division:	Tulare County Environmental Health
Eval Program:	HW
Eval Source:	CERS

Eval General Type:	Compliance Evaluation Inspection
Eval Date:	03-04-2014
Violations Found:	No
Eval Type:	Routine done by local agency
Eval Notes:	Not reported
Eval Division:	Tulare County Environmental Health
Eval Program:	HMRRP
Eval Source:	CERS

Eval General Type:	Compliance Evaluation Inspection
Eval Date:	03-29-2017
Violations Found:	No
Eval Type:	Routine done by local agency
Eval Notes:	Not reported
Eval Division:	Tulare County Environmental Health
Eval Program:	HMRRP
Eval Source:	CERS

LALANNES INC (Continued) **1000152820**

Affiliation:

Affiliation Type Desc:	Facility Mailing Address
Entity Name:	Mailing Address
Entity Title:	Not reported
Affiliation Address:	64 SOUTH D ST
Affiliation City:	PORTERVILLE
Affiliation State:	CA
Affiliation Country:	Not reported
Affiliation Zip:	93257
Affiliation Phone:	Not reported

Affiliation Type Desc:	Document Preparer
Entity Name:	ANNETTE MONTANEZ
Entity Title:	Not reported
Affiliation Address:	Not reported
Affiliation City:	Not reported
Affiliation State:	Not reported
Affiliation Country:	Not reported
Affiliation Zip:	Not reported
Affiliation Phone:	Not reported

Affiliation Type Desc:	Identification Signer
Entity Name:	JON LALANNE
Entity Title:	PRESIDENT
Affiliation Address:	Not reported
Affiliation City:	Not reported
Affiliation State:	Not reported
Affiliation Country:	Not reported
Affiliation Zip:	Not reported
Affiliation Phone:	Not reported

Affiliation Type Desc:	CUPA District
Entity Name:	Tulare County Environmental Health
Entity Title:	Not reported
Affiliation Address:	5957 South Mooney Boulevard
Affiliation City:	Visalia
Affiliation State:	CA
Affiliation Country:	Not reported
Affiliation Zip:	93277
Affiliation Phone:	(559) 624-7400

Affiliation Type Desc:	Environmental Contact
Entity Name:	GARY LALANNE
Entity Title:	Not reported
Affiliation Address:	64 SOUTH D ST
Affiliation City:	PORTERVILLE
Affiliation State:	CA
Affiliation Country:	Not reported
Affiliation Zip:	93257
Affiliation Phone:	Not reported

Affiliation Type Desc:	Legal Owner
Entity Name:	GARY LALANNE
Entity Title:	Not reported
Affiliation Address:	64 SOUTH D ST
Affiliation City:	PORTERVILLE
Affiliation State:	CA

LALANNES INC (Continued) **1000152820**

Affiliation Country:	United States
Affiliation Zip:	93257
Affiliation Phone:	(559) 784-2248
Affiliation Type Desc:	Operator
Entity Name:	GARY LALANNE JON LALANNE
Entity Title:	Not reported
Affiliation Address:	Not reported
Affiliation City:	Not reported
Affiliation State:	Not reported
Affiliation Country:	Not reported
Affiliation Zip:	Not reported
Affiliation Phone:	(559) 784-2248
Affiliation Type Desc:	Parent Corporation
Entity Name:	LALANNES INC
Entity Title:	Not reported
Affiliation Address:	Not reported
Affiliation City:	Not reported
Affiliation State:	Not reported
Affiliation Country:	Not reported
Affiliation Zip:	Not reported
Affiliation Phone:	Not reported

HWTS:

Name:	LALANNES INC
Address:	64 S D ST
Address 2:	Not reported
City,State,Zip:	PORTERVILLE, CA 932570000
EPA ID:	CAD982410276
Inactive Date:	Not reported
Create Date:	06/17/1988
Last Act Date:	08/26/2019
Mailing Name:	Not reported
Mailing Address:	64 S D ST
Mailing Address 2:	Not reported
Mailing City,State,Zip:	PORTERVILLE, CA 932574715
Owner Name:	GARY LALANNE JR & JON LALANNE
Owner Address:	64 S D ST
Owner Address 2:	Not reported
Owner City,State,Zip:	PORTERVILLE, CA 932574715
Contact Name:	GARY LALANNE
Contact Address:	64 S D ST
Contact Address 2:	Not reported
City,State,Zip:	PORTERVILLE, CA 93257

NAICS:

EPA ID:	CAD982410276
Create Date:	2002-03-14 16:36:27
NAICS Code:	811111
NAICS Description:	General Automotive Repair
Issued EPA ID Date:	1988-06-17 00:00:00
Inactive Date:	Not reported
Facility Name:	LALANNES INC
Facility Address:	64 S D ST
Facility Address 2:	Not reported

LALANNES INC (Continued) **1000152820**

Facility City: PORTERVILLE
Facility County: 54
Facility State: CA
Facility Zip: 932570000

AA115 **D STREET CHEVRON** **UST** **U003788844**
East **244 D ST** **N/A**
< 1/8 **PORTERVILLE, CA 93257**
0.044 mi.
230 ft. **Site 1 of 8 in cluster AA**

Actual:
456 ft.

Focus Map:
12

UST:
Name: D STREET CHEVRON
Address: 244 D ST
City,State,Zip: PORTERVILLE, CA 93257
Facility ID: FA1000099
Permitting Agency: TULARE COUNTY
Latitude: 36.06997349
Longitude: -119.018225

AB116 **R. E. HAVENS, INC.** **LUST** **S103065888**
West **336 E S** **HIST CORTESE** **N/A**
< 1/8 **PORTERVILLE, CA 93257**
0.044 mi.
232 ft. **Site 1 of 2 in cluster AB**

Actual:
457 ft.

Focus Map:
12

LUST REG 5:
Name: R. E. HAVENS, INC.
Address: 336 E S
City: PORTERVILLE
Region: 5
Status: Preliminary site assessment underway
Case Number: 5T54000255
Case Type: Drinking Water Aquifer affected
Substance: GASOLINE
Staff Initials: JA
Lead Agency: Regional
Program: Spills, Leaks, Investigation and Cleanup Program
MTBE Code: 1

HIST CORTESE:
edr_fname: R. E. HAVENS, INC.
edr_fadd1: 336 S.
City,State,Zip: PORTERVILLE, CA 93257
Region: CORTESE
Facility County Code: 54
Reg By: LTNKA
Reg Id: 5T54000255

AB117 **R.E. HAVENS INC.** **SWEEPS UST** **S101620158**
West **336 S 'E' ST** **CA FID UST** **N/A**
< 1/8 **PORTERVILLE, CA 93257**
0.044 mi.
232 ft. **Site 2 of 2 in cluster AB**

Actual:
457 ft.

Focus Map:
12

SWEEPS UST:

Name:	R.E. HAVENS INC.
Address:	336 S 'E' ST
City:	PORTERVILLE
Status:	Active
Comp Number:	52107
Number:	9
Board Of Equalization:	44-030266
Referral Date:	04-20-88
Action Date:	Not reported
Created Date:	02-29-88
Owner Tank Id:	2
SWRCB Tank Id:	54-000-052107-000001
Tank Status:	A
Capacity:	3000
Active Date:	04-20-88
Tank Use:	CHEMICAL
STG:	P
Content:	Not reported
Number Of Tanks:	5

Name:	R.E. HAVENS INC.
Address:	336 S 'E' ST
City:	PORTERVILLE
Status:	Active
Comp Number:	52107
Number:	9
Board Of Equalization:	44-030266
Referral Date:	04-20-88
Action Date:	Not reported
Created Date:	02-29-88
Owner Tank Id:	1
SWRCB Tank Id:	54-000-052107-000002
Tank Status:	A
Capacity:	4000
Active Date:	04-20-88
Tank Use:	CHEMICAL
STG:	P
Content:	Not reported
Number Of Tanks:	Not reported

Name:	R.E. HAVENS INC.
Address:	336 S 'E' ST
City:	PORTERVILLE
Status:	Active
Comp Number:	52107
Number:	9
Board Of Equalization:	44-030266
Referral Date:	04-20-88
Action Date:	Not reported
Created Date:	02-29-88
Owner Tank Id:	3
SWRCB Tank Id:	54-000-052107-000003

R.E. HAVENS INC. (Continued) **S101620158**

Tank Status: A
Capacity: 6000
Active Date: 04-20-88
Tank Use: M.V. FUEL
STG: P
Content: UNKNOWN
Number Of Tanks: Not reported

Name: R.E. HAVENS INC.
Address: 336 S 'E' ST
City: PORTERVILLE
Status: Active
Comp Number: 52107
Number: 9
Board Of Equalization: 44-030266
Referral Date: 04-20-88
Action Date: Not reported
Created Date: 02-29-88
Owner Tank Id: 4
SWRCB Tank Id: 54-000-052107-000004
Tank Status: A
Capacity: 4000
Active Date: 04-20-88
Tank Use: M.V. FUEL
STG: P
Content: UNKNOWN
Number Of Tanks: Not reported

Name: R.E. HAVENS INC.
Address: 336 S 'E' ST
City: PORTERVILLE
Status: Active
Comp Number: 52107
Number: 9
Board Of Equalization: 44-030266
Referral Date: 04-20-88
Action Date: Not reported
Created Date: 02-29-88
Owner Tank Id: 5
SWRCB Tank Id: 54-000-052107-000005
Tank Status: A
Capacity: 550
Active Date: 04-20-88
Tank Use: OIL
STG: W
Content: Not reported
Number Of Tanks: Not reported

CA FID UST:
Facility ID: 54002543
Regulated By: UTNKA
Regulated ID: Not reported
Cortese Code: Not reported
SIC Code: Not reported
Facility Phone: 2097843017
Mail To: Not reported
Mailing Address: 336 S 'E' ST

R.E. HAVENS INC. (Continued) **S101620158**

Mailing Address 2: Not reported
Mailing City,St,Zip: PORTERVILLE 93257
Contact: Not reported
Contact Phone: Not reported
DUNs Number: Not reported
NPDES Number: Not reported
EPA ID: Not reported
Comments: Not reported
Status: Active

U118 **LENS ELECTRO TUNE** **RCRA NonGen / NLR** **1024788009**
East **148 N D STREET** **CAL000040072**
< 1/8 **PORTERVILLE, CA 93257**
0.046 mi.
242 ft. **Site 2 of 5 in cluster U**

Actual:
455 ft.

Focus Map:
12

RCRA NonGen / NLR:

Date form received by agency:	1990-09-17 00:00:00.0
Facility name:	LENS ELECTRO TUNE
Facility address:	148 N D STREET PORTERVILLE, CA 93257-0000
EPA ID:	CAL000040072
Mailing address:	148 N D ST PORTERVILLE, CA 93257-0000
Contact:	LEN BALLIN
Contact address:	148 N D ST PORTERVILLE, CA 93257-0000
Contact country:	Not reported
Contact telephone:	559-784-5617
Contact email:	Not reported
EPA Region:	09
Classification:	Non-Generator
Description:	Handler: Non-Generators do not presently generate hazardous waste

Owner/Operator Summary:

Owner/operator name:	LEN BALLIN
Owner/operator address:	148 N D ST PORTERVILLE, CA 93257
Owner/operator country:	Not reported
Owner/operator telephone:	559-784-5617
Owner/operator email:	Not reported
Owner/operator fax:	Not reported
Owner/operator extension:	Not reported
Legal status:	Other
Owner/Operator Type:	Operator
Owner/Op start date:	Not reported
Owner/Op end date:	Not reported

Owner/operator name:	LEN BALLIN
Owner/operator address:	148 N D ST PORTERVILLE, CA 93257
Owner/operator country:	Not reported
Owner/operator telephone:	559-784-5617
Owner/operator email:	Not reported
Owner/operator fax:	Not reported
Owner/operator extension:	Not reported
Legal status:	Other

LENS ELECTRO TUNE (Continued) **1024788009**

Owner/Operator Type: Owner
Owner/Op start date: Not reported
Owner/Op end date: Not reported

Handler Activities Summary:
U.S. importer of hazardous waste: No
Mixed waste (haz. and radioactive): No
Recycler of hazardous waste: No
Transporter of hazardous waste: Yes
Treater, storer or disposer of HW: No
Underground injection activity: No
On-site burner exemption: No
Furnace exemption: No
Used oil fuel burner: No
Used oil processor: No
User oil refiner: No
Used oil fuel marketer to burner: No
Used oil Specification marketer: No
Used oil transfer facility: No
Used oil transporter: No

Violation Status: No violations found

U119 **RAYMONDS TEXACO SERVICE** **EDR Hist Auto** **1020304453**
East **148 NO D ST** **N/A**
< 1/8 **PORTERVILLE, CA 93257**
0.046 mi.
242 ft. **Site 3 of 5 in cluster U**

Actual:
455 ft.

EDR Hist Auto

Focus Map:
12

Year:	Name:	Type:
1969	RAYMONDS TEXACO SERVICE	Gasoline Service Stations
1970	RAYMONDS TEXACO SERVICE	Gasoline Service Stations
1972	D STREET TEXACO	Gasoline Service Stations
1973	D STREET TEXACO	Gasoline Service Stations
1974	D STREET TEXACO	Gasoline Service Stations
1975	D STREET TEXACO	Gasoline Service Stations
1976	D STREET TEXACO	Gasoline Service Stations
1985	LENS ELECTRO TUNE	General Automotive Repair Shops
1986	LENS ELECTRO TUNE	General Automotive Repair Shops
1987	LENS ELECTRO TUNE	General Automotive Repair Shops
1988	LENS ELECTRO TUNE	General Automotive Repair Shops
1989	LENS ELECTRO TUNE	General Automotive Repair Shops
1990	LENS ELECTRO TUNE	General Automotive Repair Shops
1991	LENS ELECTRO TUNE	General Automotive Repair Shops
1992	LENS ELECTRO TUNE	General Automotive Repair Shops
1993	LENS ELECTRO TUNE	General Automotive Repair Shops
1994	LENS ELECTRO TUNE	General Automotive Repair Shops
1995	LENS ELECTRO TUNE	General Automotive Repair Shops
1996	LENS ELECTRO TUNE	General Automotive Repair Shops
1997	LENS ELECTRO TUNE	General Automotive Repair Shops
1998	LENS ELECTRO TUNE	General Automotive Repair Shops
1999	LENS ELECTRO TUNE	General Automotive Repair Shops
2001	LENS ELECTRO TUNE	General Automotive Repair Shops
2002	LENS ELECTRO TUNE	General Automotive Repair Shops
2003	LENS ELECTRO TUNE	General Automotive Repair Shops
2004	LENS ELECTRO TUNE	General Automotive Repair Shops

RAYMONDS TEXACO SERVICE (Continued) **1020304453**

2005	LENS ELECTRO TUNE	General Automotive Repair Shops
2006	LENS ELECTRO TUNE	General Automotive Repair Shops
2007	LENS ELECTRO TUNE	General Automotive Repair Shops
2008	LENS ELECTRO TUNE	General Automotive Repair Shops
2009	LENS ELECTRO TUNE	General Automotive Repair Shops
2010	LENS ELECTRO TUNE	General Automotive Repair Shops
2011	LENS ELECTRO TUNE	General Automotive Repair Shops
2012	LENS ELECTRO TUNE	General Automotive Repair Shops
2013	LENS ELECTRO TUNE	General Automotive Repair Shops
2014	LENS ELECTRO TUNE	General Automotive Repair Shops

U120 **LENS ELECTRO TUNE** **AST** **S101595912**
East **148 N D ST** **CERS HAZ WASTE** **N/A**
< 1/8 **PORTERVILLE, CA 93257** **SWEEPS UST**
0.046 mi. **CA FID UST**
242 ft. **Site 4 of 5 in cluster U** **CUPA Listings**
CERS

Actual:
455 ft.

Focus Map:
12

AST:

Name:	LENS ELECTRO TUNE
Address:	148 N D ST
City/Zip:	PORTERVILLE,93257
Certified Unified Program Agencies:	Not reported
Owner:	Not reported
Total Gallons:	Not reported
CERSID:	10605304
Facility ID:	FA0010195
Business Name:	LENS ELECTRO TUNE
Phone:	Not reported
Fax:	Not reported
Mailing Address:	Not reported
Mailing Address City:	Not reported
Mailing Address State:	Not reported
Mailing Address Zip Code:	Not reported
Operator Name:	Not reported
Operator Phone:	Not reported
Owner Phone:	Not reported
Owner Mail Address:	Not reported
Owner State:	Not reported
Owner Zip Code:	Not reported
Owner Country:	Not reported
Property Owner Name:	Not reported
Property Owner Phone:	Not reported
Property Owner Mailing Address:	Not reported
Property Owner City:	Not reported
Property Owner Stat :	Not reported
Property Owner Zip Code:	Not reported
Property Owner Country:	Not reported
EPAID:	CAL000040072

CERS HAZ WASTE:

Name:	LENS ELECTRO TUNE
Address:	148 N D ST
City,State,Zip:	PORTERVILLE, CA 93257-3634
Site ID:	180219
CERS ID:	10605304
CERS Description:	Hazardous Waste Generator

LENS ELECTRO TUNE (Continued) **S101595912**

SWEEPS UST:

Name:	LENS ELECTRO TUNE
Address:	148 N D ST
City:	PORTERVILLE
Status:	Active
Comp Number:	28
Number:	9
Board Of Equalization:	44-029436
Referral Date:	04-20-88
Action Date:	Not reported
Created Date:	02-29-88
Owner Tank Id:	1
SWRCB Tank Id:	54-000-000028-000001
Tank Status:	A
Capacity:	4000
Active Date:	04-20-88
Tank Use:	CHEMICAL
STG:	P
Content:	Not reported
Number Of Tanks:	4

Name:	LENS ELECTRO TUNE
Address:	148 N D ST
City:	PORTERVILLE
Status:	Active
Comp Number:	28
Number:	9
Board Of Equalization:	44-029436
Referral Date:	04-20-88
Action Date:	Not reported
Created Date:	02-29-88
Owner Tank Id:	2
SWRCB Tank Id:	54-000-000028-000002
Tank Status:	A
Capacity:	2000
Active Date:	04-20-88
Tank Use:	CHEMICAL
STG:	P
Content:	Not reported
Number Of Tanks:	Not reported

Name:	LENS ELECTRO TUNE
Address:	148 N D ST
City:	PORTERVILLE
Status:	Active
Comp Number:	28
Number:	9
Board Of Equalization:	44-029436
Referral Date:	04-20-88
Action Date:	Not reported
Created Date:	02-29-88
Owner Tank Id:	3
SWRCB Tank Id:	54-000-000028-000003
Tank Status:	A
Capacity:	5000
Active Date:	04-20-88
Tank Use:	M.V. FUEL

LENS ELECTRO TUNE (Continued) **S101595912**

STG:	P
Content:	UNKNOWN
Number Of Tanks:	Not reported

Name:	LENS ELECTRO TUNE
Address:	148 N D ST
City:	PORTERVILLE
Status:	Active
Comp Number:	28
Number:	9
Board Of Equalization:	44-029436
Referral Date:	04-20-88
Action Date:	Not reported
Created Date:	02-29-88
Owner Tank Id:	4
SWRCB Tank Id:	54-000-000028-000004
Tank Status:	A
Capacity:	300
Active Date:	04-20-88
Tank Use:	CHEMICAL
STG:	P
Content:	Not reported
Number Of Tanks:	Not reported

CA FID UST:

Facility ID:	54000127
Regulated By:	UTNKA
Regulated ID:	Not reported
Cortese Code:	Not reported
SIC Code:	Not reported
Facility Phone:	2097845617
Mail To:	Not reported
Mailing Address:	148 N D ST
Mailing Address 2:	Not reported
Mailing City,St,Zip:	PORTERVILLE 93257
Contact:	Not reported
Contact Phone:	Not reported
DUNs Number:	Not reported
NPDES Number:	Not reported
EPA ID:	Not reported
Comments:	Not reported
Status:	Active

CUPA TULARE:

Name:	LENS ELECTRO TUNE
Address:	148 N D ST
City,State,Zip:	PORTERVILLE, CA 93257-3634
CERS ID:	10605304
Facility ID:	FA0010195
APN:	252-198-001
Latitude:	36.207621959
Longitude:	-119.35589173
PE:	2223
TB Fin Fees Description:	HM - SMALL FACILITY - < 5 CHEMICALS
Current Status:	4
CD Fin billing Status Description:	Active, exempt from billing

LENS ELECTRO TUNE (Continued) **S101595912**

Name:	LENS ELECTRO TUNE
Address:	148 N D ST
City,State,Zip:	PORTERVILLE, CA 93257-3634
CERS ID:	10605304
Facility ID:	FA0010195
APN:	252-198-001
Latitude:	36.207621959
Longitude:	-119.35589173
PE:	2254
TB Fin Fees Description:	HW - SMALL GENERATOR
Current Status:	1
CD Fin billing Status Description:	Active, billable

Name:	LENS ELECTRO TUNE
Address:	148 N D ST
City,State,Zip:	PORTERVILLE, CA 93257-3634
CERS ID:	10605304
Facility ID:	FA0010195
APN:	252-198-001
Latitude:	36.207621959
Longitude:	-119.35589173
PE:	2312
TB Fin Fees Description:	EXEMPT TANK FA - STORAGE<20,000
Current Status:	2
CD Fin billing Status Description:	Inactive, non-billable

CERS:

Name:	LENS ELECTRO TUNE
Address:	148 N D ST
City,State,Zip:	PORTERVILLE, CA 93257-3634
Site ID:	180219
CERS ID:	10605304
CERS Description:	Chemical Storage Facilities

Evaluation:

Eval General Type:	Compliance Evaluation Inspection
Eval Date:	07-07-2016
Violations Found:	No
Eval Type:	Routine done by local agency
Eval Notes:	Not reported
Eval Division:	Tulare County Environmental Health
Eval Program:	HW
Eval Source:	CERS

Eval General Type:	Compliance Evaluation Inspection
Eval Date:	07-07-2016
Violations Found:	No
Eval Type:	Routine done by local agency
Eval Notes:	Not reported
Eval Division:	Tulare County Environmental Health
Eval Program:	HMRRP
Eval Source:	CERS

Affiliation:

Affiliation Type Desc:	Environmental Contact
Entity Name:	LEN BALLIN
Entity Title:	Not reported

LENS ELECTRO TUNE (Continued) **S101595912**

Affiliation Address:	148 NORTH D ST
Affiliation City:	PORTERVILLE
Affiliation State:	CA
Affiliation Country:	Not reported
Affiliation Zip:	93257
Affiliation Phone:	Not reported

Affiliation Type Desc:	Identification Signer
Entity Name:	LEN BALLIN
Entity Title:	OWNER
Affiliation Address:	Not reported
Affiliation City:	Not reported
Affiliation State:	Not reported
Affiliation Country:	Not reported
Affiliation Zip:	Not reported
Affiliation Phone:	Not reported

Affiliation Type Desc:	CUPA District
Entity Name:	Tulare County Environmental Health
Entity Title:	Not reported
Affiliation Address:	5957 South Mooney Boulevard
Affiliation City:	Visalia
Affiliation State:	CA
Affiliation Country:	Not reported
Affiliation Zip:	93277
Affiliation Phone:	(559) 624-7400

Affiliation Type Desc:	Legal Owner
Entity Name:	LEN BALLIN
Entity Title:	Not reported
Affiliation Address:	148 NORTH D ST
Affiliation City:	PORTERVILLE
Affiliation State:	CA
Affiliation Country:	United States
Affiliation Zip:	93257
Affiliation Phone:	(559) 784-5617

Affiliation Type Desc:	Operator
Entity Name:	LEN BALLIN
Entity Title:	Not reported
Affiliation Address:	Not reported
Affiliation City:	Not reported
Affiliation State:	Not reported
Affiliation Country:	Not reported
Affiliation Zip:	Not reported
Affiliation Phone:	(559) 784-5617

Affiliation Type Desc:	Document Preparer
Entity Name:	LEN BALLIN
Entity Title:	Not reported
Affiliation Address:	Not reported
Affiliation City:	Not reported
Affiliation State:	Not reported
Affiliation Country:	Not reported
Affiliation Zip:	Not reported
Affiliation Phone:	Not reported

LENS ELECTRO TUNE (Continued) **S101595912**

Affiliation Type Desc:	Facility Mailing Address
Entity Name:	Mailing Address
Entity Title:	Not reported
Affiliation Address:	148 NORTH D ST
Affiliation City:	PORTERVILLE
Affiliation State:	CA
Affiliation Country:	Not reported
Affiliation Zip:	93257
Affiliation Phone:	Not reported

Affiliation Type Desc:	Parent Corporation
Entity Name:	LENS ELECTRO TUNE
Entity Title:	Not reported
Affiliation Address:	Not reported
Affiliation City:	Not reported
Affiliation State:	Not reported
Affiliation Country:	Not reported
Affiliation Zip:	Not reported
Affiliation Phone:	Not reported

U121 **LEN'S ELECTRO TUNE** **Notify 65** **S100236538**
East **148 NORTH D STREET** **N/A**
< 1/8 **PORTERVILLE, CA 91321**
0.046 mi.
242 ft. **Site 5 of 5 in cluster U**

Actual:
455 ft.

Focus Map:
12

NOTIFY 65:

Date Reported:	Not reported
Staff Initials:	Not reported
Board File Number:	Not reported
Facility Type:	Not reported
Discharge Date:	Not reported
Issue Date:	Not reported
Incident Description:	Not reported

AA122 **D STREET CHEVRON** **CERS TANKS** **S107622335**
East **244 NORTH D ST** **CUPA Listings** **N/A**
< 1/8 **PORTERVILLE, CA 93257** **EMI**
0.046 mi. **CERS**
245 ft. **Site 2 of 8 in cluster AA**

Actual:
456 ft.

Focus Map:
12

CERS TANKS:

Name:	D STREET VALERO
Address:	244 N D ST
City,State,Zip:	PORTERVILLE, CA 93257
Site ID:	358530
CERS ID:	10608574
CERS Description:	Underground Storage Tank

CUPA TULARE:

Name:	D STREET VALERO
Address:	244 N D ST
City,State,Zip:	PORTERVILLE, CA 93257
CERS ID:	10608574
Facility ID:	FA1000099

D STREET CHEVRON (Continued) **S107622335**

APN:	252-186-007
Latitude:	36.069966626
Longitude:	-119.01821353
PE:	2280
TB Fin Fees Description:	UST FACILITY
Current Status:	4
CD Fin billing Status Description:	Active, exempt from billing

Name:	D STREET VALERO
Address:	244 N D ST
City,State,Zip:	PORTERVILLE, CA 93257
CERS ID:	10608574
Facility ID:	FA1000099
APN:	252-186-007
Latitude:	36.069966626
Longitude:	-119.01821353
PE:	2223
TB Fin Fees Description:	HM - SMALL FACILITY - < 5 CHEMICALS
Current Status:	1
CD Fin billing Status Description:	Active, billable

EMI:

Name:	VALLEY PACIFIC PETROLEUM SERVICES INC
Address:	244 N D ST
City,State,Zip:	PORTERVILLE, CA 93257
Year:	2002
County Code:	54
Air Basin:	SJV
Facility ID:	3038
Air District Name:	SJU
SIC Code:	5541
Air District Name:	SAN JOAQUIN VALLEY UNIFIED APCD
Community Health Air Pollution Info System:	Not reported
Consolidated Emission Reporting Rule:	Not reported
Total Organic Hydrocarbon Gases Tons/Yr:	1
Reactive Organic Gases Tons/Yr:	1
Carbon Monoxide Emissions Tons/Yr:	0
NOX - Oxides of Nitrogen Tons/Yr:	0
SOX - Oxides of Sulphur Tons/Yr:	0
Particulate Matter Tons/Yr:	0
Part. Matter 10 Micrometers and Smllr Tons/Yr:	0

Name:	VALLEY PACIFIC PETROLEUM SERVICES INC
Address:	244 N D ST
City,State,Zip:	PORTERVILLE, CA 93257
Year:	2003
County Code:	54
Air Basin:	SJV
Facility ID:	3038
Air District Name:	SJU
SIC Code:	5541
Air District Name:	SAN JOAQUIN VALLEY UNIFIED APCD
Community Health Air Pollution Info System:	Not reported
Consolidated Emission Reporting Rule:	Not reported
Total Organic Hydrocarbon Gases Tons/Yr:	1
Reactive Organic Gases Tons/Yr:	1
Carbon Monoxide Emissions Tons/Yr:	0

D STREET CHEVRON (Continued) **S107622335**

NOX - Oxides of Nitrogen Tons/Yr:	0
SOX - Oxides of Sulphur Tons/Yr:	0
Particulate Matter Tons/Yr:	0
Part. Matter 10 Micrometers and Smllr Tons/Yr:	0

Name:	VALLEY PACIFIC PETROLEUM SERVICES INC
Address:	244 N 'D' ST
City,State,Zip:	PORTERVILLE, CA 93257
Year:	2004
County Code:	54
Air Basin:	SJV
Facility ID:	3038
Air District Name:	SJU
SIC Code:	5541
Air District Name:	SAN JOAQUIN VALLEY UNIFIED APCD
Community Health Air Pollution Info System:	Not reported
Consolidated Emission Reporting Rule:	Not reported
Total Organic Hydrocarbon Gases Tons/Yr:	0.479943382
Reactive Organic Gases Tons/Yr:	0.477554188
Carbon Monoxide Emissions Tons/Yr:	0
NOX - Oxides of Nitrogen Tons/Yr:	0
SOX - Oxides of Sulphur Tons/Yr:	0
Particulate Matter Tons/Yr:	0
Part. Matter 10 Micrometers and Smllr Tons/Yr:	0

Name:	VALLEY PACIFIC PETROLEUM SERVICES INC
Address:	244 N D ST
City,State,Zip:	PORTERVILLE, CA 93257
Year:	2005
County Code:	54
Air Basin:	SJV
Facility ID:	3038
Air District Name:	SJU
SIC Code:	5541
Air District Name:	SAN JOAQUIN VALLEY UNIFIED APCD
Community Health Air Pollution Info System:	Not reported
Consolidated Emission Reporting Rule:	Not reported
Total Organic Hydrocarbon Gases Tons/Yr:	.3149556990251978969
Reactive Organic Gases Tons/Yr:	.31328978344726663
Carbon Monoxide Emissions Tons/Yr:	0
NOX - Oxides of Nitrogen Tons/Yr:	0
SOX - Oxides of Sulphur Tons/Yr:	0
Particulate Matter Tons/Yr:	0
Part. Matter 10 Micrometers and Smllr Tons/Yr:	0

Name:	VALLEY PACIFIC PETROLEUM SERVICES INC
Address:	244 N D ST
City,State,Zip:	PORTERVILLE, CA 93257
Year:	2006
County Code:	54
Air Basin:	SJV
Facility ID:	3038
Air District Name:	SJU
SIC Code:	5541
Air District Name:	SAN JOAQUIN VALLEY UNIFIED APCD
Community Health Air Pollution Info System:	Not reported
Consolidated Emission Reporting Rule:	Not reported

D STREET CHEVRON (Continued) **S107622335**

Total Organic Hydrocarbon Gases Tons/Yr:	.3149556990251978969
Reactive Organic Gases Tons/Yr:	.31328978344726663
Carbon Monoxide Emissions Tons/Yr:	0
NOX - Oxides of Nitrogen Tons/Yr:	0
SOX - Oxides of Sulphur Tons/Yr:	0
Particulate Matter Tons/Yr:	0
Part. Matter 10 Micrometers and Smllr Tons/Yr:	0

Name:	VALLEY PACIFIC PETROLEUM SERVICES INC
Address:	244 N D ST
City,State,Zip:	PORTERVILLE, CA 93612
Year:	2007
County Code:	54
Air Basin:	SJV
Facility ID:	3038
Air District Name:	SJU
SIC Code:	5541
Air District Name:	SAN JOAQUIN VALLEY UNIFIED APCD
Community Health Air Pollution Info System:	Not reported
Consolidated Emission Reporting Rule:	Not reported
Total Organic Hydrocarbon Gases Tons/Yr:	.3149556990251978969
Reactive Organic Gases Tons/Yr:	.31328978344726663
Carbon Monoxide Emissions Tons/Yr:	0
NOX - Oxides of Nitrogen Tons/Yr:	0
SOX - Oxides of Sulphur Tons/Yr:	0
Particulate Matter Tons/Yr:	0
Part. Matter 10 Micrometers and Smllr Tons/Yr:	0

Name:	VALLEY PACIFIC PETROLEUM SERVICES INC
Address:	244 N D ST
City,State,Zip:	PORTERVILLE, CA 0
Year:	2008
County Code:	54
Air Basin:	SJV
Facility ID:	3038
Air District Name:	SJU
SIC Code:	5541
Air District Name:	SAN JOAQUIN VALLEY UNIFIED APCD
Community Health Air Pollution Info System:	Not reported
Consolidated Emission Reporting Rule:	Not reported
Total Organic Hydrocarbon Gases Tons/Yr:	.2893854435722093393
Reactive Organic Gases Tons/Yr:	.28781413793945413
Carbon Monoxide Emissions Tons/Yr:	0
NOX - Oxides of Nitrogen Tons/Yr:	0
SOX - Oxides of Sulphur Tons/Yr:	0
Particulate Matter Tons/Yr:	0
Part. Matter 10 Micrometers and Smllr Tons/Yr:	0

Name:	VALLEY PACIFIC PETROLEUM SERVICES INC
Address:	244 N D ST
City,State,Zip:	PORTERVILLE, CA 0
Year:	2009
County Code:	54
Air Basin:	SJV
Facility ID:	3038
Air District Name:	SJU
SIC Code:	5541

D STREET CHEVRON (Continued) **S107622335**

Air District Name:	SAN JOAQUIN VALLEY UNIFIED APCD
Community Health Air Pollution Info System:	Not reported
Consolidated Emission Reporting Rule:	Not reported
Total Organic Hydrocarbon Gases Tons/Yr:	0.20610309899955101
Reactive Organic Gases Tons/Yr:	0.204984
Carbon Monoxide Emissions Tons/Yr:	0
NOX - Oxides of Nitrogen Tons/Yr:	0
SOX - Oxides of Sulphur Tons/Yr:	0
Particulate Matter Tons/Yr:	0
Part. Matter 10 Micrometers and Smllr Tons/Yr:	0

Name:	VALLEY PACIFIC PETROLEUM SERVICES INC
Address:	244 N D ST
City,State,Zip:	PORTERVILLE, CA 0
Year:	2010
County Code:	54
Air Basin:	SJV
Facility ID:	3038
Air District Name:	SJU
SIC Code:	5541
Air District Name:	SAN JOAQUIN VALLEY UNIFIED APCD
Community Health Air Pollution Info System:	Not reported
Consolidated Emission Reporting Rule:	Not reported
Total Organic Hydrocarbon Gases Tons/Yr:	0.20610309899955101
Reactive Organic Gases Tons/Yr:	0.204984
Carbon Monoxide Emissions Tons/Yr:	0
NOX - Oxides of Nitrogen Tons/Yr:	0
SOX - Oxides of Sulphur Tons/Yr:	0
Particulate Matter Tons/Yr:	0
Part. Matter 10 Micrometers and Smllr Tons/Yr:	0

Name:	D STREET CHEVRON
Address:	244 N D ST
City,State,Zip:	PORTERVILLE, CA 93257
Year:	2011
County Code:	54
Air Basin:	SJV
Facility ID:	3038
Air District Name:	SJU
SIC Code:	5541
Air District Name:	SAN JOAQUIN VALLEY UNIFIED APCD
Community Health Air Pollution Info System:	Not reported
Consolidated Emission Reporting Rule:	Not reported
Total Organic Hydrocarbon Gases Tons/Yr:	0.206103099
Reactive Organic Gases Tons/Yr:	0.204984
Carbon Monoxide Emissions Tons/Yr:	0
NOX - Oxides of Nitrogen Tons/Yr:	0
SOX - Oxides of Sulphur Tons/Yr:	0
Particulate Matter Tons/Yr:	0
Part. Matter 10 Micrometers and Smllr Tons/Yr:	0

Name:	D STREET CHEVRON
Address:	244 N D ST
City,State,Zip:	PORTERVILLE, CA 93257
Year:	2012
County Code:	54
Air Basin:	SJV

D STREET CHEVRON (Continued) **S107622335**

Facility ID:	3038
Air District Name:	SJU
SIC Code:	5541
Air District Name:	SAN JOAQUIN VALLEY UNIFIED APCD
Community Health Air Pollution Info System:	Not reported
Consolidated Emission Reporting Rule:	Not reported
Total Organic Hydrocarbon Gases Tons/Yr:	0.206103099
Reactive Organic Gases Tons/Yr:	0.204984
Carbon Monoxide Emissions Tons/Yr:	0
NOX - Oxides of Nitrogen Tons/Yr:	0
SOX - Oxides of Sulphur Tons/Yr:	0
Particulate Matter Tons/Yr:	0
Part. Matter 10 Micrometers and Smllr Tons/Yr:	0

Name:	D STREET CHEVRON
Address:	244 N D ST
City,State,Zip:	PORTERVILLE, CA 93257
Year:	2013
County Code:	54
Air Basin:	SJV
Facility ID:	3038
Air District Name:	SJU
SIC Code:	5541
Air District Name:	SAN JOAQUIN VALLEY UNIFIED APCD
Community Health Air Pollution Info System:	Not reported
Consolidated Emission Reporting Rule:	Not reported
Total Organic Hydrocarbon Gases Tons/Yr:	0.204984
Reactive Organic Gases Tons/Yr:	0.204984
Carbon Monoxide Emissions Tons/Yr:	0
NOX - Oxides of Nitrogen Tons/Yr:	0
SOX - Oxides of Sulphur Tons/Yr:	0
Particulate Matter Tons/Yr:	0
Part. Matter 10 Micrometers and Smllr Tons/Yr:	0

Name:	D STREET CHEVRON
Address:	244 N D ST
City,State,Zip:	PORTERVILLE, CA 93257
Year:	2014
County Code:	54
Air Basin:	SJV
Facility ID:	3038
Air District Name:	SJU
SIC Code:	5541
Air District Name:	SAN JOAQUIN VALLEY APCD
Community Health Air Pollution Info System:	Not reported
Consolidated Emission Reporting Rule:	Not reported
Total Organic Hydrocarbon Gases Tons/Yr:	0.204984
Reactive Organic Gases Tons/Yr:	0.204984
Carbon Monoxide Emissions Tons/Yr:	0
NOX - Oxides of Nitrogen Tons/Yr:	0
SOX - Oxides of Sulphur Tons/Yr:	0
Particulate Matter Tons/Yr:	0
Part. Matter 10 Micrometers and Smllr Tons/Yr:	0

Name:	D STREET CHEVRON
Address:	244 N D ST
City,State,Zip:	PORTERVILLE, CA 93257

D STREET CHEVRON (Continued) **S107622335**

Year:	2015
County Code:	54
Air Basin:	SJV
Facility ID:	3038
Air District Name:	SJU
SIC Code:	5541
Air District Name:	SAN JOAQUIN VALLEY APCD
Community Health Air Pollution Info System:	Not reported
Consolidated Emission Reporting Rule:	Not reported
Total Organic Hydrocarbon Gases Tons/Yr:	0.204984
Reactive Organic Gases Tons/Yr:	0.204984
Carbon Monoxide Emissions Tons/Yr:	0
NOX - Oxides of Nitrogen Tons/Yr:	0
SOX - Oxides of Sulphur Tons/Yr:	0
Particulate Matter Tons/Yr:	0
Part. Matter 10 Micrometers and Smllr Tons/Yr:	0

Name:	D STREET CHEVRON
Address:	244 N D ST
City,State,Zip:	PORTERVILLE, CA 93257
Year:	2016
County Code:	54
Air Basin:	SJV
Facility ID:	3038
Air District Name:	SJU
SIC Code:	5541
Air District Name:	SAN JOAQUIN VALLEY APCD
Community Health Air Pollution Info System:	Not reported
Consolidated Emission Reporting Rule:	Not reported
Total Organic Hydrocarbon Gases Tons/Yr:	0.204984
Reactive Organic Gases Tons/Yr:	0.204984
Carbon Monoxide Emissions Tons/Yr:	Not reported
NOX - Oxides of Nitrogen Tons/Yr:	Not reported
SOX - Oxides of Sulphur Tons/Yr:	Not reported
Particulate Matter Tons/Yr:	Not reported
Part. Matter 10 Micrometers and Smllr Tons/Yr:	Not reported

Name:	D STREET CHEVRON
Address:	244 NORTH D ST
City,State,Zip:	PORTERVILLE, CA 93257
Year:	2017
County Code:	54
Air Basin:	SJV
Facility ID:	3038
Air District Name:	SJU
SIC Code:	5541
Air District Name:	SAN JOAQUIN VALLEY APCD
Community Health Air Pollution Info System:	Not reported
Consolidated Emission Reporting Rule:	Not reported
Total Organic Hydrocarbon Gases Tons/Yr:	0.204984
Reactive Organic Gases Tons/Yr:	0.204984
Carbon Monoxide Emissions Tons/Yr:	Not reported
NOX - Oxides of Nitrogen Tons/Yr:	Not reported
SOX - Oxides of Sulphur Tons/Yr:	Not reported
Particulate Matter Tons/Yr:	Not reported
Part. Matter 10 Micrometers and Smllr Tons/Yr:	Not reported

D STREET CHEVRON (Continued) **S107622335**

CERS:

Name:	D STREET VALERO
Address:	244 N D ST
City,State,Zip:	PORTERVILLE, CA 93257
Site ID:	358530
CERS ID:	10608574
CERS Description:	Chemical Storage Facilities

Violations:

Site ID:	358530
Site Name:	D STREET VALERO
Violation Date:	07-02-2018
Citation:	HSC 6.7 25290.1(c),25290.2(c),25291(a)(2),2529.1(e) - California Health and Safety Code, Chapter 6.7, Section(s) 25290.1(c),25290.2(c),25291(a)(2),2529.1(e)
Violation Description:	Failure to maintain secondary containment (e.g., failure of secondary containment testing).
Violation Notes:	Returned to compliance on 10/18/2018. OBSERVATION: Secondary containment has not been properly maintained as evidenced by failed secondary containment testing. CORRECTIVE ACTION: Repair secondary containment as needed and retest. Notify CUPA of testing and submit results.
Violation Division:	Tulare County Environmental Health
Violation Program:	UST
Violation Source:	CERS

Site ID:	358530
Site Name:	D STREET VALERO
Violation Date:	07-16-2015
Citation:	HSC 6.7 25292(e) - California Health and Safety Code, Chapter 6.7, Section(s) 25292(e)
Violation Description:	Failure to maintain secondary containment, as evidenced by failure of secondary containment testing.
Violation Notes:	Returned to compliance on 10/18/2018.
Violation Division:	Tulare County Environmental Health
Violation Program:	UST
Violation Source:	CERS

Site ID:	358530
Site Name:	D STREET VALERO
Violation Date:	07-25-2013
Citation:	23 CCR 16 2636(f)(2) - California Code of Regulations, Title 23, Chapter 16, Section(s) 2636(f)(2)
Violation Description:	Failure of the pressurized piping to meet one or more of the following requirements: monitored at least hourly with the capability of detecting a release of 3.0 gallons per hour, and will restrict the flow of product through the piping or trigger an alarm when a release occurs.
Violation Notes:	Returned to compliance on 09/18/2013. UNABLE TO PERFORM 87 MLLD TESTING ON A VAPORLESS LEAK DETECTOR. UST SERVICE TECH DID NOT HAVE A VMI TEST BOX.
Violation Division:	Tulare County Environmental Health
Violation Program:	UST
Violation Source:	CERS

Site ID:	358530
Site Name:	D STREET VALERO

D STREET CHEVRON (Continued) **S107622335**

Violation Date:	07-25-2013
Citation:	23 CCR 16 2715(f) - California Code of Regulations, Title 23, Chapter 16, Section(s) 2715(f)
Violation Description:	Failure to comply with one or more of the following: provide training to facility employee(s) responsible for proper operation and maintenance every 12 months and/or train new employee(s) who are responsible for proper operation and maintenance within 30-days of hire and/or to have at least one employee present during operating hours that has been trained in the proper operation and maintenance of the UST system.
Violation Notes:	Returned to compliance on 09/18/2013. RECORD OF UST D.O. EMPLOYEE TRAINING RECORDS NOT AVAILABLE DURING THIS INSPECTION
Violation Division:	Tulare County Environmental Health
Violation Program:	UST
Violation Source:	CERS
Site ID:	358530
Site Name:	D STREET VALERO
Violation Date:	07-25-2013
Citation:	23 CCR 16 2715(b) - California Code of Regulations, Title 23, Chapter 16, Section(s) 2715(b)
Violation Description:	Failure to submit statement of UST compliance and/or Designated Operator current certification.
Violation Notes:	Returned to compliance on 09/18/2013. UST OWNER DECLARATION OF COMPLIANCE & IDENTIFICATION OF DESIGNATED UST OPERATOR NOT CURRENT.
Violation Division:	Tulare County Environmental Health
Violation Program:	UST
Violation Source:	CERS
Site ID:	358530
Site Name:	D STREET VALERO
Violation Date:	07-16-2015
Citation:	HSC 6.7 25291 - California Health and Safety Code, Chapter 6.7, Section(s) 25291
Violation Description:	Failure to maintain under-dispenser containment, sumps, and/or other secondary containment in good condition and/or free of debris/liquid.
Violation Notes:	Returned to compliance on 10/18/2018.
Violation Division:	Tulare County Environmental Health
Violation Program:	UST
Violation Source:	CERS
Site ID:	358530
Site Name:	D STREET VALERO
Violation Date:	07-16-2015
Citation:	23 CCR 16 2665 - California Code of Regulations, Title 23, Chapter 16, Section(s) 2665
Violation Description:	Failure to comply with one or more of the following: failure to install a spill bucket, have a functional drain valve or other method for the removal of liquid from the spill bucket/spill container, and/or be resistant to galvanic corrosion.
Violation Notes:	Returned to compliance on 07/10/2017.
Violation Division:	Tulare County Environmental Health
Violation Program:	UST
Violation Source:	CERS
Site ID:	358530
Site Name:	D STREET VALERO

D STREET CHEVRON (Continued) **S107622335**

Violation Date: 07-02-2018
Citation: 23 CCR 16 2636(f)(2) - California Code of Regulations, Title 23, Chapter 16, Section(s) 2636(f)(2)
Violation Description: Failure of the functional line leak detector (LLD) monitoring pressurized piping to meet one or more of the following requirements: Monitored at least hourly with the capability of detecting a release of 3.0 gallons per hour leak at 10 p.s.i.g. and restrict or shut off the flow of product through the piping when a leak is detected.
Violation Notes: Returned to compliance on 10/23/2018. OBSERVATION: Line leak detector failed to meet one or more of the following requirements: Monitor at least hourly; Capable of detecting a release of 3.0 gallons per hour at 10 p.s.i.g.; Restricting or shutting off the flow of product through the piping when a leak is detected. 87 and 91 MLLDs failed annual 3.0 gph leak rate testing. CORRECTIVE ACTION: Repair or replace line leak detectors for 87 and 91 product lines so that they are capable of monitoring at least hourly, detecting a release of 3.0 gallons per hour at 10 p.s.i.g., and restricting or shutting off the flow of product through the piping when a leak is detected.
Violation Division: Tulare County Environmental Health
Violation Program: UST
Violation Source: CERS

Site ID: 358530
Site Name: D STREET VALERO
Violation Date: 07-12-2016
Citation: 23 CCR 16 2665 - California Code of Regulations, Title 23, Chapter 16, Section(s) 2665
Violation Description: Failure to comply with one or more of the following: Failure to install or maintain a liquid-tight spill bucket. Have a minimum capacity of five gallons. Have a functional drain valve or other method for the removal of liquid from the spill bucket/spill container. Be resistant to galvanic corrosion.
Violation Notes: Returned to compliance on 07/10/2017. 87 SPILL BUCKET FAILED ANNUAL LAKE TEST.
Violation Division: Tulare County Environmental Health
Violation Program: UST
Violation Source: CERS

Site ID: 358530
Site Name: D STREET VALERO
Violation Date: 07-21-2014
Citation: HSC 6.7 25291(a)(1) - California Health and Safety Code, Chapter 6.7, Section(s) 25291(a)(1)
Violation Description: Failure to maintain the primary containment as product-tight.
Violation Notes: Returned to compliance on 07/21/2014. 87 STP HAD APPROXIMATELY 3.5 GALLON OF FUEL ALONG SUMP BOTTOM. MAJORITY OF FUEL WAS ALONG OPPOSITE SIDE OF STP. LEAK DETECTION SENSOR WAS IN PROPER MONITORING POSITION. ADVISED OWNER OF PROBLEM. UST SERVICE TECH CHECKED CONNECTED PIPING AND REDOPED PIPING THREADS TO FIX LEAK.
Violation Division: Tulare County Environmental Health
Violation Program: UST
Violation Source: CERS

Site ID: 358530
Site Name: D STREET VALERO
Violation Date: 07-16-2015
Citation: 23 CCR 16 2636(f)(2) - California Code of Regulations, Title 23,

D STREET CHEVRON (Continued) **S107622335**

	Chapter 16, Section(s) 2636(f)(2)
Violation Description:	Failure of the pressurized piping to meet one or more of the following requirements: monitored at least hourly with the capability of detecting a release of 3.0 gallons per hour, and will restrict the flow of product through the piping or trigger an alarm when a release occurs.
Violation Notes:	Returned to compliance on 07/10/2017.
Violation Division:	Tulare County Environmental Health
Violation Program:	UST
Violation Source:	CERS
Site ID:	358530
Site Name:	D STREET VALERO
Violation Date:	07-12-2016
Citation:	23 CCR 16 2636(f)(2) - California Code of Regulations, Title 23, Chapter 16, Section(s) 2636(f)(2)
Violation Description:	Failure of the line leak detector (LLD) monitoring pressurized piping to meet one or more of the following requirements:Monitor at least hourly.Be capable of detecting a release of 3.0 gallons per hour at 10 p.s.i.g. Restrict or shut off the flow of product through the piping when a leak is detected.
Violation Notes:	Returned to compliance on 07/10/2017. 87 & 91 MLLD'S FAILED ANNUAL 3.0 GPH LEAK SIMULATION TEST. POSSIBLE PROBLEM WITH CHECK VALVES AND SIPHON JETS.
Violation Division:	Tulare County Environmental Health
Violation Program:	UST
Violation Source:	CERS
Site ID:	358530
Site Name:	D STREET VALERO
Violation Date:	07-25-2013
Citation:	23 CCR 16 2715 - California Code of Regulations, Title 23, Chapter 16, Section(s) 2715
Violation Description:	The owner/operator has failed to comply with one or more of the following: to maintain a copy of the designated operator monthly inspections for the last 12 months and/or maintain a list of trained employees on-site or off-site at a readily available location, if approved by the CUPA.
Violation Notes:	Returned to compliance on 09/18/2013. MONTHLY D.O. INSPECTIONS RECORDS NOT AVAILABLE DURING THIS INSPECTION
Violation Division:	Tulare County Environmental Health
Violation Program:	UST
Violation Source:	CERS

Evaluation:

Eval General Type:	Compliance Evaluation Inspection
Eval Date:	07-12-2016
Violations Found:	Yes
Eval Type:	Routine done by local agency
Eval Notes:	Not reported
Eval Division:	Tulare County Environmental Health
Eval Program:	UST
Eval Source:	CERS
Eval General Type:	Compliance Evaluation Inspection
Eval Date:	07-16-2015
Violations Found:	Yes

D STREET CHEVRON (Continued) **S107622335**

Eval Type:	Routine done by local agency
Eval Notes:	Not reported
Eval Division:	Tulare County Environmental Health
Eval Program:	UST
Eval Source:	CERS
Eval General Type:	Compliance Evaluation Inspection
Eval Date:	07-21-2014
Violations Found:	Yes
Eval Type:	Routine done by local agency
Eval Notes:	Not reported
Eval Division:	Tulare County Environmental Health
Eval Program:	UST
Eval Source:	CERS
Eval General Type:	Compliance Evaluation Inspection
Eval Date:	07-02-2018
Violations Found:	Yes
Eval Type:	Routine done by local agency
Eval Notes:	Jose Elizondo, Owner Donny Brock, UST Service Tech, ICC 8325570, exp. 11/9/2019 Veeder Root, B46599, exp. 7/6/2018, VMI 4004, exp. 3/7/2019 Rich Environmental, CSLB 809850
Eval Division:	Tulare County Environmental Health
Eval Program:	UST
Eval Source:	CERS
Eval General Type:	Compliance Evaluation Inspection
Eval Date:	07-10-2017
Violations Found:	No
Eval Type:	Routine done by local agency
Eval Notes:	Jose Elizondo, Owner Richard Mason, ICC 5297857, exp 01/24/2019, Veeder Root B36880, Exp 09/11/2018 VMI 2148, Exp 03/26/2019 Rich Environmental CSLB D40/809850
Eval Division:	Tulare County Environmental Health
Eval Program:	UST
Eval Source:	CERS
Eval General Type:	Compliance Evaluation Inspection
Eval Date:	07-25-2013
Violations Found:	Yes
Eval Type:	Routine done by local agency
Eval Notes:	Not reported
Eval Division:	Tulare County Environmental Health
Eval Program:	UST
Eval Source:	CERS

Enforcement Action:

Site ID:	358530
Site Name:	D STREET VALERO
Site Address:	244 N D ST
Site City:	PORTERVILLE
Site Zip:	93257
Enf Action Date:	07-02-2018
Enf Action Type:	Notice of Violation (Unified Program)
Enf Action Description:	Notice of Violation Issued by the Inspector at the Time of Inspection
Enf Action Notes:	Not reported
Enf Action Division:	Tulare County Environmental Health

D STREET CHEVRON (Continued) **S107622335**

Enf Action Program:	UST
Enf Action Source:	CERS

Site ID:	358530
Site Name:	D STREET VALERO
Site Address:	244 N D ST
Site City:	PORTERVILLE
Site Zip:	93257
Enf Action Date:	07-12-2016
Enf Action Type:	Notice of Violation (Unified Program)
Enf Action Description:	Notice of Violation Issued by the Inspector at the Time of Inspection
Enf Action Notes:	Not reported
Enf Action Division:	Tulare County Environmental Health
Enf Action Program:	UST
Enf Action Source:	CERS

Site ID:	358530
Site Name:	D STREET VALERO
Site Address:	244 N D ST
Site City:	PORTERVILLE
Site Zip:	93257
Enf Action Date:	07-16-2015
Enf Action Type:	Notice of Violation (Unified Program)
Enf Action Description:	Notice of Violation Issued by the Inspector at the Time of Inspection
Enf Action Notes:	Not reported
Enf Action Division:	Tulare County Environmental Health
Enf Action Program:	UST
Enf Action Source:	CERS

Site ID:	358530
Site Name:	D STREET VALERO
Site Address:	244 N D ST
Site City:	PORTERVILLE
Site Zip:	93257
Enf Action Date:	07-21-2014
Enf Action Type:	Notice of Violation (Unified Program)
Enf Action Description:	Notice of Violation Issued by the Inspector at the Time of Inspection
Enf Action Notes:	Not reported
Enf Action Division:	Tulare County Environmental Health
Enf Action Program:	UST
Enf Action Source:	CERS

Site ID:	358530
Site Name:	D STREET VALERO
Site Address:	244 N D ST
Site City:	PORTERVILLE
Site Zip:	93257
Enf Action Date:	07-25-2013
Enf Action Type:	Notice of Violation (Unified Program)
Enf Action Description:	Notice of Violation Issued by the Inspector at the Time of Inspection
Enf Action Notes:	Not reported
Enf Action Division:	Tulare County Environmental Health
Enf Action Program:	UST
Enf Action Source:	CERS

Coordinates:

Site ID:	358530

D STREET CHEVRON (Continued) **S107622335**

Facility Name:	D STREET VALERO
Env Int Type Code:	HMBP
Program ID:	10608574
Coord Name:	Not reported
Ref Point Type Desc:	Entrance point of a facility or station
Latitude:	36.069967
Longitude:	-119.018210

Affiliation:

Affiliation Type Desc:	CUPA District
Entity Name:	Tulare County Environmental Health
Entity Title:	Not reported
Affiliation Address:	5957 South Mooney Boulevard
Affiliation City:	Visalia
Affiliation State:	CA
Affiliation Country:	Not reported
Affiliation Zip:	93277
Affiliation Phone:	(559) 624-7400

Affiliation Type Desc:	Document Preparer
Entity Name:	JOSE ELIZONDO
Entity Title:	Not reported
Affiliation Address:	Not reported
Affiliation City:	Not reported
Affiliation State:	Not reported
Affiliation Country:	Not reported
Affiliation Zip:	Not reported
Affiliation Phone:	Not reported

Affiliation Type Desc:	Environmental Contact
Entity Name:	JOSE ELIZONDO
Entity Title:	Not reported
Affiliation Address:	244 NORTH D ST
Affiliation City:	PORTERVILLE
Affiliation State:	Not reported
Affiliation Country:	Not reported
Affiliation Zip:	Not reported
Affiliation Phone:	Not reported

Affiliation Type Desc:	Legal Owner
Entity Name:	JOSE & NELLIE ELIZONDO
Entity Title:	Not reported
Affiliation Address:	1915 SPRING AVE
Affiliation City:	DELANO
Affiliation State:	CA
Affiliation Country:	United States
Affiliation Zip:	93215
Affiliation Phone:	(661) 229-6636

Affiliation Type Desc:	Operator
Entity Name:	JOSE & NELLIE ELIZONDO
Entity Title:	Not reported
Affiliation Address:	Not reported
Affiliation City:	Not reported
Affiliation State:	Not reported
Affiliation Country:	Not reported
Affiliation Zip:	Not reported

D STREET CHEVRON (Continued) **S107622335**

Affiliation Phone:	(559) 784-9043
Affiliation Type Desc:	Parent Corporation
Entity Name:	D STREET CHEVRON
Entity Title:	Not reported
Affiliation Address:	Not reported
Affiliation City:	Not reported
Affiliation State:	Not reported
Affiliation Country:	Not reported
Affiliation Zip:	Not reported
Affiliation Phone:	Not reported
Affiliation Type Desc:	Facility Mailing Address
Entity Name:	Mailing Address
Entity Title:	Not reported
Affiliation Address:	244 NORTH D ST
Affiliation City:	PORTERVILLE
Affiliation State:	CA
Affiliation Country:	Not reported
Affiliation Zip:	93257
Affiliation Phone:	Not reported
Affiliation Type Desc:	UST Property Owner Name
Entity Name:	JOSE & NELLIE ELIZONDO
Entity Title:	Not reported
Affiliation Address:	244 NORTH D ST
Affiliation City:	PORTERVILLE
Affiliation State:	CA
Affiliation Country:	USA
Affiliation Zip:	93257
Affiliation Phone:	(559) 783-0537
Affiliation Type Desc:	Identification Signer
Entity Name:	JOSE ELIZONDO
Entity Title:	OWNER
Affiliation Address:	Not reported
Affiliation City:	Not reported
Affiliation State:	Not reported
Affiliation Country:	Not reported
Affiliation Zip:	Not reported
Affiliation Phone:	Not reported
Affiliation Type Desc:	UST PO Name
Entity Name:	JOSE & AMP NELLIE ELIZONDO
Entity Title:	Not reported
Affiliation Address:	244 NORTH D ST
Affiliation City:	PORTERVILLE
Affiliation State:	Not reported
Affiliation Country:	Not reported
Affiliation Zip:	Not reported
Affiliation Phone:	Not reported
Affiliation Type Desc:	Environmental Contact
Entity Name:	Jose Elizondo
Entity Title:	Not reported
Affiliation Address:	244 NORTH D ST
Affiliation City:	PORTERVILLE

D STREET CHEVRON (Continued) **S107622335**

Affiliation State:	CA
Affiliation Country:	Not reported
Affiliation Zip:	93257
Affiliation Phone:	Not reported
Affiliation Type Desc:	UST Permit Applicant
Entity Name:	JOSE ELIZONDO
Entity Title:	OWNER
Affiliation Address:	Not reported
Affiliation City:	Not reported
Affiliation State:	Not reported
Affiliation Country:	Not reported
Affiliation Zip:	Not reported
Affiliation Phone:	(559) 783-0537
Affiliation Type Desc:	UST Tank Operator
Entity Name:	Jose Elizondo
Entity Title:	Not reported
Affiliation Address:	244 NORTH D ST
Affiliation City:	PORTERVILLE
Affiliation State:	CA
Affiliation Country:	Not reported
Affiliation Zip:	93257-3623
Affiliation Phone:	(559) 783-0537
Affiliation Type Desc:	UST Tank Owner
Entity Name:	JOSE & NELLIE ELIZONDO
Entity Title:	Not reported
Affiliation Address:	244 NORTH D ST
Affiliation City:	PORTERVILLE
Affiliation State:	CA
Affiliation Country:	USA
Affiliation Zip:	93257
Affiliation Phone:	(559) 783-0537

Name:	D STREET VALERO
Address:	244 N D ST
City,State,Zip:	PORTERVILLE, CA 93257
Site ID:	358530
CERS ID:	110021285036
CERS Description:	US EPA Air Emission Inventory System (EIS)

Violations:

Site ID:	358530
Site Name:	D STREET VALERO
Violation Date:	07-02-2018
Citation:	HSC 6.7 25290.1(c),25290.2(c),25291(a)(2),2529.1(e) - California Health and Safety Code, Chapter 6.7, Section(s) 25290.1(c),25290.2(c),25291(a)(2),2529.1(e)
Violation Description:	Failure to maintain secondary containment (e.g., failure of secondary containment testing).
Violation Notes:	Returned to compliance on 10/18/2018. OBSERVATION: Secondary containment has not been properly maintained as evidenced by failed secondary containment testing. CORRECTIVE ACTION: Repair secondary containment as needed and retest. Notify CUPA of testing and submit results.
Violation Division:	Tulare County Environmental Health

D STREET CHEVRON (Continued) **S107622335**

Violation Program:	UST
Violation Source:	CERS
Site ID:	358530
Site Name:	D STREET VALERO
Violation Date:	07-16-2015
Citation:	HSC 6.7 25292(e) - California Health and Safety Code, Chapter 6.7, Section(s) 25292(e)
Violation Description:	Failure to maintain secondary containment, as evidenced by failure of secondary containment testing.
Violation Notes:	Returned to compliance on 10/18/2018.
Violation Division:	Tulare County Environmental Health
Violation Program:	UST
Violation Source:	CERS
Site ID:	358530
Site Name:	D STREET VALERO
Violation Date:	07-25-2013
Citation:	23 CCR 16 2636(f)(2) - California Code of Regulations, Title 23, Chapter 16, Section(s) 2636(f)(2)
Violation Description:	Failure of the pressurized piping to meet one or more of the following requirements: monitored at least hourly with the capability of detecting a release of 3.0 gallons per hour, and will restrict the flow of product through the piping or trigger an alarm when a release occurs.
Violation Notes:	Returned to compliance on 09/18/2013. UNABLE TO PERFORM 87 MLLD TESTING ON A VAPORLESS LEAK DETECTOR. UST SERVICE TECH DID NOT HAVE A VMI TEST BOX.
Violation Division:	Tulare County Environmental Health
Violation Program:	UST
Violation Source:	CERS
Site ID:	358530
Site Name:	D STREET VALERO
Violation Date:	07-25-2013
Citation:	23 CCR 16 2715(f) - California Code of Regulations, Title 23, Chapter 16, Section(s) 2715(f)
Violation Description:	Failure to comply with one or more of the following: provide training to facility employee(s) responsible for proper operation and maintenance every 12 months and/or train new employee(s) who are responsible for proper operation and maintenance within 30-days of hire and/or to have at least one employee present during operating hours that has been trained in the proper operation and maintenance of the UST system.
Violation Notes:	Returned to compliance on 09/18/2013. RECORD OF UST D.O. EMPLOYEE TRAINING RECORDS NOT AVAILABLE DURING THIS INSPECTION
Violation Division:	Tulare County Environmental Health
Violation Program:	UST
Violation Source:	CERS
Site ID:	358530
Site Name:	D STREET VALERO
Violation Date:	07-25-2013
Citation:	23 CCR 16 2715(b) - California Code of Regulations, Title 23, Chapter 16, Section(s) 2715(b)
Violation Description:	Failure to submit statement of UST compliance and/or Designated Operator current certification.

D STREET CHEVRON (Continued) **S107622335**

Violation Notes:	Returned to compliance on 09/18/2013. UST OWNER DECLARATION OF COMPLIANCE & IDENTIFICATION OF DESIGNATED UST OPERATOR NOT CURRENT.
Violation Division:	Tulare County Environmental Health
Violation Program:	UST
Violation Source:	CERS
Site ID:	358530
Site Name:	D STREET VALERO
Violation Date:	07-16-2015
Citation:	HSC 6.7 25291 - California Health and Safety Code, Chapter 6.7, Section(s) 25291
Violation Description:	Failure to maintain under-dispenser containment, sumps, and/or other secondary containment in good condition and/or free of debris/liquid.
Violation Notes:	Returned to compliance on 10/18/2018.
Violation Division:	Tulare County Environmental Health
Violation Program:	UST
Violation Source:	CERS
Site ID:	358530
Site Name:	D STREET VALERO
Violation Date:	07-16-2015
Citation:	23 CCR 16 2665 - California Code of Regulations, Title 23, Chapter 16, Section(s) 2665
Violation Description:	Failure to comply with one or more of the following: failure to install a spill bucket, have a functional drain valve or other method for the removal of liquid from the spill bucket/spill container, and/or be resistant to galvanic corrosion.
Violation Notes:	Returned to compliance on 07/10/2017.
Violation Division:	Tulare County Environmental Health
Violation Program:	UST
Violation Source:	CERS
Site ID:	358530
Site Name:	D STREET VALERO
Violation Date:	07-02-2018
Citation:	23 CCR 16 2636(f)(2) - California Code of Regulations, Title 23, Chapter 16, Section(s) 2636(f)(2)
Violation Description:	Failure of the functional line leak detector (LLD) monitoring pressurized piping to meet one or more of the following requirements: Monitored at least hourly with the capability of detecting a release of 3.0 gallons per hour leak at 10 p.s.i.g. and restrict or shut off the flow of product through the piping when a leak is detected.
Violation Notes:	Returned to compliance on 10/23/2018. OBSERVATION: Line leak detector failed to meet one or more of the following requirements: Monitor at least hourly; Capable of detecting a release of 3.0 gallons per hour at 10 p.s.i.g.; Restricting or shutting off the flow of product through the piping when a leak is detected. 87 and 91 MLLDs failed annual 3.0 gph leak rate testing. CORRECTIVE ACTION: Repair or replace line leak detectors for 87 and 91 product lines so that they are capable of monitoring at least hourly, detecting a release of 3.0 gallons per hour at 10 p.s.i.g., and restricting or shutting off the flow of product through the piping when a leak is detected.
Violation Division:	Tulare County Environmental Health
Violation Program:	UST
Violation Source:	CERS
Site ID:	358530

D STREET CHEVRON (Continued) **S107622335**

Site Name: D STREET VALERO
Violation Date: 07-12-2016
Citation: 23 CCR 16 2665 - California Code of Regulations, Title 23, Chapter 16, Section(s) 2665
Violation Description: Failure to comply with one or more of the following: Failure to install or maintain a liquid-tight spill bucket. Have a minimum capacity of five gallons. Have a functional drain valve or other method for the removal of liquid from the spill bucket/spill container. Be resistant to galvanic corrosion.
Violation Notes: Returned to compliance on 07/10/2017. 87 SPILL BUCKET FAILED ANNUAL LAKE TEST.
Violation Division: Tulare County Environmental Health
Violation Program: UST
Violation Source: CERS

Site ID: 358530
Site Name: D STREET VALERO
Violation Date: 07-21-2014
Citation: HSC 6.7 25291(a)(1) - California Health and Safety Code, Chapter 6.7, Section(s) 25291(a)(1)
Violation Description: Failure to maintain the primary containment as product-tight.
Violation Notes: Returned to compliance on 07/21/2014. 87 STP HAD APPROXIMATELY 3.5 GALLON OF FUEL ALONG SUMP BOTTOM. MAJORITY OF FUEL WAS ALONG OPPOSITE SIDE OF STP. LEAK DETECTION SENSOR WAS IN PROPER MONITORING POSITION. ADVISED OWNER OF PROBLEM. UST SERVICE TECH CHECKED CONNECTED PIPING AND REDOPED PIPING THREADS TO FIX LEAK.
Violation Division: Tulare County Environmental Health
Violation Program: UST
Violation Source: CERS

Site ID: 358530
Site Name: D STREET VALERO
Violation Date: 07-16-2015
Citation: 23 CCR 16 2636(f)(2) - California Code of Regulations, Title 23, Chapter 16, Section(s) 2636(f)(2)
Violation Description: Failure of the pressurized piping to meet one or more of the following requirements: monitored at least hourly with the capability of detecting a release of 3.0 gallons per hour, and will restrict the flow of product through the piping or trigger an alarm when a release occurs.
Violation Notes: Returned to compliance on 07/10/2017.
Violation Division: Tulare County Environmental Health
Violation Program: UST
Violation Source: CERS

Site ID: 358530
Site Name: D STREET VALERO
Violation Date: 07-12-2016
Citation: 23 CCR 16 2636(f)(2) - California Code of Regulations, Title 23, Chapter 16, Section(s) 2636(f)(2)
Violation Description: Failure of the line leak detector (LLD) monitoring pressurized piping to meet one or more of the following requirements:Monitor at least hourly.Be capable of detecting a release of 3.0 gallons per hour at 10 p.s.i.g. Restrict or shut off the flow of product through the piping when a leak is detected.
Violation Notes: Returned to compliance on 07/10/2017. 87 & 91 MLLD'S FAILED ANNUAL 3.0 GPH LEAK SIMULATION TEST. POSSIBLE PROBLEM WITH CHECK VALVES AND

D STREET CHEVRON (Continued) **S107622335**

	SIPHON JETS.
Violation Division:	Tulare County Environmental Health
Violation Program:	UST
Violation Source:	CERS
Site ID:	358530
Site Name:	D STREET VALERO
Violation Date:	07-25-2013
Citation:	23 CCR 16 2715 - California Code of Regulations, Title 23, Chapter 16, Section(s) 2715
Violation Description:	The owner/operator has failed to comply with one or more of the following: to maintain a copy of the designated operator monthly inspections for the last 12 months and/or maintain a list of trained employees on-site or off-site at a readily available location, if approved by the CUPA.
Violation Notes:	Returned to compliance on 09/18/2013. MONTHLY D.O. INSPECTIONS RECORDS NOT AVAILABLE DURING THIS INSPECTION
Violation Division:	Tulare County Environmental Health
Violation Program:	UST
Violation Source:	CERS

Evaluation:

Eval General Type:	Compliance Evaluation Inspection
Eval Date:	07-12-2016
Violations Found:	Yes
Eval Type:	Routine done by local agency
Eval Notes:	Not reported
Eval Division:	Tulare County Environmental Health
Eval Program:	UST
Eval Source:	CERS
Eval General Type:	Compliance Evaluation Inspection
Eval Date:	07-16-2015
Violations Found:	Yes
Eval Type:	Routine done by local agency
Eval Notes:	Not reported
Eval Division:	Tulare County Environmental Health
Eval Program:	UST
Eval Source:	CERS
Eval General Type:	Compliance Evaluation Inspection
Eval Date:	07-21-2014
Violations Found:	Yes
Eval Type:	Routine done by local agency
Eval Notes:	Not reported
Eval Division:	Tulare County Environmental Health
Eval Program:	UST
Eval Source:	CERS
Eval General Type:	Compliance Evaluation Inspection
Eval Date:	07-02-2018
Violations Found:	Yes
Eval Type:	Routine done by local agency
Eval Notes:	Jose Elizondo, Owner Donny Brock, UST Service Tech, ICC 8325570, exp. 11/9/2019 Veeder Root, B46599, exp. 7/6/2018, VMI 4004, exp. 3/7/2019 Rich Environmental, CSLB 809850
Eval Division:	Tulare County Environmental Health

D STREET CHEVRON (Continued) **S107622335**

Eval Program:	UST
Eval Source:	CERS
Eval General Type:	Compliance Evaluation Inspection
Eval Date:	07-10-2017
Violations Found:	No
Eval Type:	Routine done by local agency
Eval Notes:	Jose Elizondo, Owner Richard Mason, ICC 5297857, exp 01/24/2019, Veeder Root B36880, Exp 09/11/2018 VMI 2148, Exp 03/26/2019 Rich Environmental CSLB D40/809850
Eval Division:	Tulare County Environmental Health
Eval Program:	UST
Eval Source:	CERS
Eval General Type:	Compliance Evaluation Inspection
Eval Date:	07-25-2013
Violations Found:	Yes
Eval Type:	Routine done by local agency
Eval Notes:	Not reported
Eval Division:	Tulare County Environmental Health
Eval Program:	UST
Eval Source:	CERS

Enforcement Action:

Site ID:	358530
Site Name:	D STREET VALERO
Site Address:	244 N D ST
Site City:	PORTERVILLE
Site Zip:	93257
Enf Action Date:	07-02-2018
Enf Action Type:	Notice of Violation (Unified Program)
Enf Action Description:	Notice of Violation Issued by the Inspector at the Time of Inspection
Enf Action Notes:	Not reported
Enf Action Division:	Tulare County Environmental Health
Enf Action Program:	UST
Enf Action Source:	CERS
Site ID:	358530
Site Name:	D STREET VALERO
Site Address:	244 N D ST
Site City:	PORTERVILLE
Site Zip:	93257
Enf Action Date:	07-12-2016
Enf Action Type:	Notice of Violation (Unified Program)
Enf Action Description:	Notice of Violation Issued by the Inspector at the Time of Inspection
Enf Action Notes:	Not reported
Enf Action Division:	Tulare County Environmental Health
Enf Action Program:	UST
Enf Action Source:	CERS
Site ID:	358530
Site Name:	D STREET VALERO
Site Address:	244 N D ST
Site City:	PORTERVILLE
Site Zip:	93257
Enf Action Date:	07-16-2015
Enf Action Type:	Notice of Violation (Unified Program)

D STREET CHEVRON (Continued) **S107622335**

Enf Action Description:	Notice of Violation Issued by the Inspector at the Time of Inspection
Enf Action Notes:	Not reported
Enf Action Division:	Tulare County Environmental Health
Enf Action Program:	UST
Enf Action Source:	CERS

Site ID:	358530
Site Name:	D STREET VALERO
Site Address:	244 N D ST
Site City:	PORTERVILLE
Site Zip:	93257
Enf Action Date:	07-21-2014
Enf Action Type:	Notice of Violation (Unified Program)
Enf Action Description:	Notice of Violation Issued by the Inspector at the Time of Inspection
Enf Action Notes:	Not reported
Enf Action Division:	Tulare County Environmental Health
Enf Action Program:	UST
Enf Action Source:	CERS

Site ID:	358530
Site Name:	D STREET VALERO
Site Address:	244 N D ST
Site City:	PORTERVILLE
Site Zip:	93257
Enf Action Date:	07-25-2013
Enf Action Type:	Notice of Violation (Unified Program)
Enf Action Description:	Notice of Violation Issued by the Inspector at the Time of Inspection
Enf Action Notes:	Not reported
Enf Action Division:	Tulare County Environmental Health
Enf Action Program:	UST
Enf Action Source:	CERS

Coordinates:

Site ID:	358530
Facility Name:	D STREET VALERO
Env Int Type Code:	HMBP
Program ID:	10608574
Coord Name:	Not reported
Ref Point Type Desc:	Entrance point of a facility or station
Latitude:	36.069967
Longitude:	-119.018210

Affiliation:

Affiliation Type Desc:	CUPA District
Entity Name:	Tulare County Environmental Health
Entity Title:	Not reported
Affiliation Address:	5957 South Mooney Boulevard
Affiliation City:	Visalia
Affiliation State:	CA
Affiliation Country:	Not reported
Affiliation Zip:	93277
Affiliation Phone:	(559) 624-7400

Affiliation Type Desc:	Document Preparer
Entity Name:	JOSE ELIZONDO
Entity Title:	Not reported

D STREET CHEVRON (Continued) **S107622335**

Affiliation Address:	Not reported
Affiliation City:	Not reported
Affiliation State:	Not reported
Affiliation Country:	Not reported
Affiliation Zip:	Not reported
Affiliation Phone:	Not reported

Affiliation Type Desc:	Environmental Contact
Entity Name:	JOSE ELIZONDO
Entity Title:	Not reported
Affiliation Address:	244 NORTH D ST
Affiliation City:	PORTERVILLE
Affiliation State:	Not reported
Affiliation Country:	Not reported
Affiliation Zip:	Not reported
Affiliation Phone:	Not reported

Affiliation Type Desc:	Legal Owner
Entity Name:	JOSE & NELLIE ELIZONDO
Entity Title:	Not reported
Affiliation Address:	1915 SPRING AVE
Affiliation City:	DELANO
Affiliation State:	CA
Affiliation Country:	United States
Affiliation Zip:	93215
Affiliation Phone:	(661) 229-6636

Affiliation Type Desc:	Operator
Entity Name:	JOSE & NELLIE ELIZONDO
Entity Title:	Not reported
Affiliation Address:	Not reported
Affiliation City:	Not reported
Affiliation State:	Not reported
Affiliation Country:	Not reported
Affiliation Zip:	Not reported
Affiliation Phone:	(559) 784-9043

Affiliation Type Desc:	Parent Corporation
Entity Name:	D STREET CHEVRON
Entity Title:	Not reported
Affiliation Address:	Not reported
Affiliation City:	Not reported
Affiliation State:	Not reported
Affiliation Country:	Not reported
Affiliation Zip:	Not reported
Affiliation Phone:	Not reported

Affiliation Type Desc:	Facility Mailing Address
Entity Name:	Mailing Address
Entity Title:	Not reported
Affiliation Address:	244 NORTH D ST
Affiliation City:	PORTERVILLE
Affiliation State:	CA
Affiliation Country:	Not reported
Affiliation Zip:	93257
Affiliation Phone:	Not reported

D STREET CHEVRON (Continued) **S107622335**

Affiliation Type Desc:	UST Property Owner Name
Entity Name:	JOSE & NELLIE ELIZONDO
Entity Title:	Not reported
Affiliation Address:	244 NORTH D ST
Affiliation City:	PORTERVILLE
Affiliation State:	CA
Affiliation Country:	USA
Affiliation Zip:	93257
Affiliation Phone:	(559) 783-0537

Affiliation Type Desc:	Identification Signer
Entity Name:	JOSE ELIZONDO
Entity Title:	OWNER
Affiliation Address:	Not reported
Affiliation City:	Not reported
Affiliation State:	Not reported
Affiliation Country:	Not reported
Affiliation Zip:	Not reported
Affiliation Phone:	Not reported

Affiliation Type Desc:	UST PO Name
Entity Name:	JOSE & AMP NELLIE ELIZONDO
Entity Title:	Not reported
Affiliation Address:	244 NORTH D ST
Affiliation City:	PORTERVILLE
Affiliation State:	Not reported
Affiliation Country:	Not reported
Affiliation Zip:	Not reported
Affiliation Phone:	Not reported

Affiliation Type Desc:	Environmental Contact
Entity Name:	Jose Elizondo
Entity Title:	Not reported
Affiliation Address:	244 NORTH D ST
Affiliation City:	PORTERVILLE
Affiliation State:	CA
Affiliation Country:	Not reported
Affiliation Zip:	93257
Affiliation Phone:	Not reported

Affiliation Type Desc:	UST Permit Applicant
Entity Name:	JOSE ELIZONDO
Entity Title:	OWNER
Affiliation Address:	Not reported
Affiliation City:	Not reported
Affiliation State:	Not reported
Affiliation Country:	Not reported
Affiliation Zip:	Not reported
Affiliation Phone:	(559) 783-0537

Affiliation Type Desc:	UST Tank Operator
Entity Name:	Jose Elizondo
Entity Title:	Not reported
Affiliation Address:	244 NORTH D ST
Affiliation City:	PORTERVILLE
Affiliation State:	CA
Affiliation Country:	Not reported

D STREET CHEVRON (Continued) **S107622335**

Affiliation Zip:	93257-3623
Affiliation Phone:	(559) 783-0537
Affiliation Type Desc:	UST Tank Owner
Entity Name:	JOSE & NELLIE ELIZONDO
Entity Title:	Not reported
Affiliation Address:	244 NORTH D ST
Affiliation City:	PORTERVILLE
Affiliation State:	CA
Affiliation Country:	USA
Affiliation Zip:	93257
Affiliation Phone:	(559) 783-0537

AA123 **"D" STREET EXXON** **HIST UST** **U001582273**
East **244 N D ST** **N/A**
< 1/8 **PORTERVILLE, CA 93257**
0.046 mi.
245 ft. **Site 3 of 8 in cluster AA**

Actual:
456 ft.

Focus Map:
12

HIST UST:

Name:	"D" STREET EXXON
Address:	244 N D ST
City,State,Zip:	PORTERVILLE, CA 93257
File Number:	Not reported
URL:	Not reported
Region:	STATE
Facility ID:	00000014876
Facility Type:	Gas Station
Other Type:	Not reported
Contact Name:	HAROLD G. & BETTY D. BRUNSON
Telephone:	2097847991
Owner Name:	HAROLD G. AND BETTY D. BRUNSON
Owner Address:	244 NORTH "D" STREET
Owner City,St,Zip:	PORTERVILLE, CA 93257
Total Tanks:	0005
Tank Num:	001
Container Num:	1
Year Installed:	Not reported
Tank Capacity:	00000000
Tank Used for:	WASTE
Type of Fuel:	WASTE OIL
Container Construction Thickness:	Not reported
Leak Detection:	Visual
Tank Num:	002
Container Num:	5541-0204
Year Installed:	Not reported
Tank Capacity:	00004000
Tank Used for:	PRODUCT
Type of Fuel:	REGULAR
Container Construction Thickness:	Not reported
Leak Detection:	Stock Inventor
Tank Num:	003
Container Num:	5541-0304
Year Installed:	Not reported

"D" STREET EXXON (Continued) **U001582273**

Tank Capacity:	00006000
Tank Used for:	PRODUCT
Type of Fuel:	UNLEADED
Container Construction Thickness:	Not reported
Leak Detection:	Stock Inventor

Tank Num:	004
Container Num:	5541-0104
Year Installed:	Not reported
Tank Capacity:	00004000
Tank Used for:	PRODUCT
Type of Fuel:	DIESEL
Container Construction Thickness:	Not reported
Leak Detection:	Stock Inventor

Tank Num:	005
Container Num:	5541-0404
Year Installed:	1974
Tank Capacity:	00006000
Tank Used for:	PRODUCT
Type of Fuel:	PREMIUM
Container Construction Thickness:	Not reported
Leak Detection:	Stock Inventor

AA124 **D STREET EXXON** **HIST UST** **S118409087**
East **244 NORTH D STREET** **N/A**
< 1/8 **PORTERVILLE, CA 93257**
0.046 mi.
245 ft. **Site 4 of 8 in cluster AA**

Actual:
456 ft.

Focus Map:
12

HIST UST:

Name:	D STREET EXXON
Address:	244 NORTH D STREET
City,State,Zip:	PORTERVILLE, CA 93257
File Number:	00023BE7
URL:	http://geotracker.waterboards.ca.gov/ustpdfs/pdf/00023BE7.pdf
Region:	Not reported
Facility ID:	Not reported
Facility Type:	Not reported
Other Type:	Not reported
Contact Name:	Not reported
Telephone:	Not reported
Owner Name:	Not reported
Owner Address:	Not reported
Owner City,St,Zip:	Not reported
Total Tanks:	Not reported

Tank Num:	Not reported
Container Num:	Not reported
Year Installed:	Not reported
Tank Capacity:	Not reported
Tank Used for:	Not reported
Type of Fuel:	Not reported
Container Construction Thickness:	Not reported
Leak Detection:	Not reported

D STREET EXXON (Continued) **S118409087**

Click here for Geo Tracker PDF:

AA125 **RIDER ALBURN** **EDR Hist Auto** **1020449324**
East **244 NO D STREET** **N/A**
< 1/8 **PORTERVILLE, CA 93257**
0.046 mi.
245 ft. **Site 5 of 8 in cluster AA**

Actual:
456 ft.

EDR Hist Auto

Focus Map:
12

Year:	Name:	Type:
1969	RIDER ALBURN	Gasoline Service Stations
1970	RIDER ALBURN	Gasoline Service Stations
1971	RIDER ALBURN	Gasoline Service Stations
1972	RIDER ALBURN	Gasoline Service Stations
1973	RIDERS ARCO SERVICE	Gasoline Service Stations
1974	RIDERS ARCO SERVICE	Gasoline Service Stations
1975	RIDERS ARCO SERVICE	Gasoline Service Stations
1976	RIDERS ARCO SERVICE	Gasoline Service Stations
1977	RIDERS ARCO SERVICE	Gasoline Service Stations
1978	D STREET ARCO SERVICE STATION	Gasoline Service Stations
1979	D STREET ARCO SERVICE STATION	Gasoline Service Stations
1980	D STREET ARCO SERVICE STATION	Gasoline Service Stations
1982	D STREET ARCO SERVICE STATION	Gasoline Service Stations
1983	D STREET ARCO SERVICE STATION	Gasoline Service Stations
1985	D STREET EXXON	Gasoline Service Stations
1986	D STREET EXXON	Gasoline Service Stations
1987	D STREET EXXON	Gasoline Service Stations
1988	D STREET EXXON	Gasoline Service Stations
1989	TED & DS TIRE & AUTO	Gasoline Service Stations
1991	TED & DS TIRE & AUTO	Gasoline Service Stations
1995	MATAMOROS MARTIN	Automotive Repair Shops, NEC
1996	MATAMOROS MARTIN	Automotive Repair Shops, NEC
1999	B & P CHEVRON INC	Gasoline Service Stations
2000	B & P CHEVRON INC	Gasoline Service Stations
2001	B & P CHEVRON INC	Gasoline Service Stations
2002	B & P CHEVRON INC	Gasoline Service Stations
2003	B & P CHEVRON INC	Gasoline Service Stations
2004	B & P CHEVRON INC	Gasoline Service Stations
2013	B & P CHEVRON INC	Convenience Stores
2014	B & P CHEVRON INC	Convenience Stores

AA126 **D STREET CHEVRON** **UST** **U004264694**
East **244 N D ST** **N/A**
< 1/8 **PORTERVILLE, CA 93257**
0.046 mi.
245 ft. **Site 6 of 8 in cluster AA**

Actual:
456 ft.

UST:

Name:	D STREET CHEVRON
Address:	244 N D ST
City,State,Zip:	PORTERVILLE, CA 93257
Facility ID:	FA1000099
Permitting Agency:	Tulare County Environmental Health
Latitude:	36.0699666
Longitude:	-119.0182135

Focus Map:
12

AA127 **D STREET VALERO** **UST** **U004314111**
East **244 N D ST** **N/A**
< 1/8 **PORTERVILLE, CA 93257**
0.046 mi.
245 ft. **Site 7 of 8 in cluster AA**

Actual:
456 ft.

Focus Map:
12

UST:

Name:	D STREET VALERO
Address:	244 N D ST
City,State,Zip:	PORTERVILLE, CA 93257
Facility ID:	FA1000099
Permitting Agency:	Tulare County Environmental Health
Latitude:	36.0699666
Longitude:	-119.0182135

AC128 **PORTERVILLE TRAILER CENTER** **HIST UST** **U001582472**
WSW **1085 LINDA VISTA** **N/A**
< 1/8 **PORTERVILLE, CA 93257**
0.047 mi.
248 ft. **Site 1 of 2 in cluster AC**

Actual:
427 ft.

Focus Map:
6

HIST UST:

Name:	PORTERVILLE TRAILER CENTER
Address:	1085 LINDA VISTA
City,State,Zip:	PORTERVILLE, CA 93257
File Number:	0002BC4E
URL:	http://geotracker.waterboards.ca.gov/ustpdfs/pdf/0002BC4E.pdf
Region:	STATE
Facility ID:	00000041006
Facility Type:	Gas Station
Other Type:	Not reported
Contact Name:	GARY INGRAHAM
Telephone:	2097846036
Owner Name:	PORTERVILLE TRAILER CENTER, IN
Owner Address:	1085 LINDA VISTA
Owner City,St,Zip:	PORTERVILLE, CA 93257
Total Tanks:	0001
Tank Num:	001
Container Num:	1
Year Installed:	1972
Tank Capacity:	00001000
Tank Used for:	PRODUCT
Type of Fuel:	REGULAR
Container Construction Thickness:	12
Leak Detection:	Stock Inventor

Click here for Geo Tracker PDF:

AC129 WSW < 1/8 0.047 mi. 248 ft. | **PORTERVILLE TRAILER CENTER**
1085 LINDA VISTA
PORTERVILLE, CA 93257
Site 2 of 2 in cluster AC | **SWEEPS UST**
CA FID UST | **S101620156**
N/A

Actual: 427 ft.
Focus Map: 6

SWEEPS UST:

Name:	PORTERVILLE TRAILER CENTER
Address:	1085 LINDA VISTA
City:	PORTERVILLE
Status:	Active
Comp Number:	41006
Number:	9
Board Of Equalization:	Not reported
Referral Date:	04-20-88
Action Date:	Not reported
Created Date:	02-29-88
Owner Tank Id:	1
SWRCB Tank Id:	54-000-041006-000001
Tank Status:	A
Capacity:	10000
Active Date:	04-20-88
Tank Use:	M.V. FUEL
STG:	P
Content:	UNKNOWN
Number Of Tanks:	1

CA FID UST:

Facility ID:	54002487
Regulated By:	UTNKA
Regulated ID:	Not reported
Cortese Code:	Not reported
SIC Code:	Not reported
Facility Phone:	2097846036
Mail To:	Not reported
Mailing Address:	1085 LINDA VISTA
Mailing Address 2:	Not reported
Mailing City,St,Zip:	PORTERVILLE 93257
Contact:	Not reported
Contact Phone:	Not reported
DUNs Number:	Not reported
NPDES Number:	Not reported
EPA ID:	Not reported
Comments:	Not reported
Status:	Active

---

130 West < 1/8 0.047 mi. 250 ft. | **FRIENDS LUMBER INC.**
131 W. ORANGE AVENUE
PORTERVILLE, CA 93257 | **CPS-SLIC**
CERS | **S108543208**
N/A

Actual: 458 ft.
Focus Map: 12

CPS-SLIC:

Name:	FRIENDS LUMBER INC.
Address:	131 W. ORANGE AVENUE
City,State,Zip:	PORTERVILLE, CA 93257
Region:	STATE
Facility Status:	**Completed - Case Closed**
Status Date:	07/17/2014

FRIENDS LUMBER INC. (Continued) **S108543208**

Global Id: SL0610723833
Lead Agency: CENTRAL VALLEY RWQCB (REGION 5F)
Lead Agency Case Number: Not reported
Latitude: 36.0604789536587
Longitude: -119.019720554352
Case Type: Cleanup Program Site
Case Worker: JA
Local Agency: Not reported
RB Case Number: Not reported
File Location: Regional Board
Potential Media Affected: Other Groundwater (uses other than drinking water), Soil
Potential Contaminants of Concern: Diesel
Site History: The site is located in Porterville. The site was donated to Union Pacific Railroad (UPRR) in 1888. In 1912 Sanborn Fire Insurance list the occupants as a stone cutting business. In 1925 the maps indicate that Sierra Magnesite Company (Sierra) occupied the northern half and Associated Oil Company occupied the southern half of the site. Sierra ran magnesite furnaces at the site until 1941. Three transformers as well as least five ASTs and USTs were indicated in 1925 maps. Specifically, they note a 14 foot oil tank near the southeast corner of the underground oil tank. In 1950 the American Fruit Growers Company occupied the northern half of the site while Tidewater was added to the Associated Oil Company name. In 1975 Kings Electric Supply Company took over the property. Friends Lumber took over the property in 2005. In 2006 a Phase 1 investigation was performed. A limited Phase II investigation was conducted in early 2007. 28 soil boring locations were sampled for: total extract petroleum hydrocarbons (TEPH), total recoverable petroleum hydrocarbons (TRPH), total petroleum hydrocarbons as diesel (TPHd), volatile and semi-volatile organic compounds (VOCs and SVOCs), metals, and/or polychlorinated biphenyls (PCBs). The preliminary Phase II investigation revealed relatively high concentrations of TEPH in borings near the later discovered concrete-lined vault. In addition concrete and metal debris was found in some of the borings. The results from the soil tests for TEPH showed concentrations of 26,000 mg/kg in some spots. A groundwater sample had a concentration of 120,000 (ug/L) for TPHd with heavier hydrocarbons present. The responsible party has been asked to prepare a report evaluated remedial options for impacted soil and groundwater and to submit a work plan for installation of monitoring wells. As a result of the Phase II investigation, a remedial excavation was completed. An underground concrete vault was discovered. The vault measured 60 feet long by 20 feet wide and 9.5 feet deep. The area around the vault was characterized and the contents of the vault emptied. One of the samples had a concentration of 1,300 mg/kg for TPHg. The sides and bottom of the vault were left in place and the remainder was backfilled with clean fill after boring holes were drilled in the bottom. Impacted soil above 10 feet has been excavated. Petroleum hydrocarbons were not detected in the final groundwater monitoring event. A soil management was prepared in case deep excavations are performed in the future.

Click here to access the California GeoTracker records for this facility:

CERS:
Name: FRIENDS LUMBER INC.
Address: 131 W. ORANGE AVENUE

FRIENDS LUMBER INC. (Continued) **S108543208**

City,State,Zip: PORTERVILLE, CA 93257
Site ID: 224218
CERS ID: SL0610723833
CERS Description: Cleanup Program Site

Affiliation:
Affiliation Type Desc: Regional Board Caseworker
Entity Name: JAN ALFSON - CENTRAL VALLEY RWQCB (REGION 5F)
Entity Title: Not reported
Affiliation Address: 1685 E STREET
Affiliation City: FRESNO
Affiliation State: CA
Affiliation Country: Not reported
Affiliation Zip: Not reported
Affiliation Phone: Not reported

AD131 **SEQUOIA ARCO** **EDR Hist Auto** **1021298433**
ENE **837 N MAIN ST** **N/A**
< 1/8 **PORTERVILLE, CA 93257**
0.049 mi.
259 ft. **Site 1 of 5 in cluster AD**

Actual:
470 ft.
EDR Hist Auto

Focus Map:
10

Year:	Name:	Type:
1969	NEWFIELD DON	Gasoline Service Stations
1969	LENTINE ROBERT L	Gasoline Service Stations
1970	LENTINE ROBERT L	Gasoline Service Stations
1970	NEWFIELD DON	Gasoline Service Stations
1971	SELBERG ERVIN	Gasoline Service Stations
1972	WALLS ARCO	Gasoline Service Stations
1973	HICKS ARCO	Gasoline Service Stations
1974	HICKS ARCO	Gasoline Service Stations
1974	PAULS ARCO	Gasoline Service Stations
1975	LAUTENSCHLAGER PAUL G	Gasoline Service Stations
1975	HICKS ARCO	Gasoline Service Stations
1976	HICKS ARCO	Gasoline Service Stations
1976	LAUTENSCHLAGER PAUL G	Gasoline Service Stations
1977	LAUTENSCHLAGER PAUL G	Gasoline Service Stations
1978	SEQUOIA ARCO	Gasoline Service Stations
1978	LAUTENSCHLAGER PAUL G	Gasoline Service Stations
1979	LAUTENSCHLAGER PAUL G	Gasoline Service Stations
1979	SEQUOIA ARCO	Gasoline Service Stations
1979	LAUTENSCHLAGER PAUL G	Gasoline Service Stations
1980	SEQUOIA ARCO	Gasoline Service Stations

AE132 **SPRINGVILLE MOBILE HOME SALES** **SWEEPS UST** **S101620165**
WSW **975 N GRAND** **CA FID UST** **N/A**
< 1/8 **PORTERVILLE, CA 93257**
0.049 mi.
261 ft. **Site 1 of 5 in cluster AE**

Actual:
432 ft.

Focus Map:
6

SWEEPS UST:

Name:	SPRINGVILLE MOBILE HOME SALES
Address:	975 N GRAND
City:	PORTERVILLE
Status:	Active
Comp Number:	50275
Number:	9
Board Of Equalization:	Not reported
Referral Date:	04-20-88
Action Date:	Not reported
Created Date:	02-29-88
Owner Tank Id:	1
SWRCB Tank Id:	54-000-050275-000001
Tank Status:	A
Capacity:	5000
Active Date:	04-20-88
Tank Use:	M.V. FUEL
STG:	P
Content:	UNKNOWN
Number Of Tanks:	1

CA FID UST:

Facility ID:	54002536
Regulated By:	UTNKA
Regulated ID:	Not reported
Cortese Code:	Not reported
SIC Code:	Not reported
Facility Phone:	2097814387
Mail To:	Not reported
Mailing Address:	975 N GRAND
Mailing Address 2:	Not reported
Mailing City,St,Zip:	PORTERVILLE 93257
Contact:	Not reported
Contact Phone:	Not reported
DUNs Number:	Not reported
NPDES Number:	Not reported
EPA ID:	Not reported
Comments:	Not reported
Status:	Active

AF133 **GROW PURE CITRUS LLC** **CUPA Listings** **S120984170**
West **180 S E ST** **CERS** **N/A**
< 1/8 **PORTERVILLE, CA 93257**
0.050 mi.
264 ft. **Site 1 of 3 in cluster AF**

Actual:
458 ft.

Focus Map:
12

CUPA TULARE:

Name:	GROW PURE CITRUS LLC
Address:	180 S E ST
City,State,Zip:	PORTERVILLE, CA 93257-4723
CERS ID:	10605196
Facility ID:	FA0001642
APN:	260-232-008

GROW PURE CITRUS LLC (Continued) **S120984170**

Latitude:	36.062152
Longitude:	-119.019988
PE:	2223
TB Fin Fees Description:	HM - SMALL FACILITY - < 5 CHEMICALS
Current Status:	1
CD Fin billing Status Description:	Active, billable

CERS:

Name:	GROW PURE CITRUS LLC
Address:	180 S E ST
City,State,Zip:	PORTERVILLE, CA 93257-4723
Site ID:	518190
CERS ID:	10605196
CERS Description:	Chemical Storage Facilities

Evaluation:

Eval General Type:	Compliance Evaluation Inspection
Eval Date:	01-28-2016
Violations Found:	No
Eval Type:	Routine done by local agency
Eval Notes:	Not reported
Eval Division:	Tulare County Environmental Health
Eval Program:	HMRRP
Eval Source:	CERS

Eval General Type:	Compliance Evaluation Inspection
Eval Date:	11-01-2017
Violations Found:	No
Eval Type:	Routine done by local agency
Eval Notes:	Lori VanLeer, Controller
Eval Division:	Tulare County Environmental Health
Eval Program:	HMRRP
Eval Source:	CERS

Affiliation:

Affiliation Type Desc:	Document Preparer
Entity Name:	LORI VANLEER
Entity Title:	Not reported
Affiliation Address:	Not reported
Affiliation City:	Not reported
Affiliation State:	Not reported
Affiliation Country:	Not reported
Affiliation Zip:	Not reported
Affiliation Phone:	Not reported

Affiliation Type Desc:	CUPA District
Entity Name:	Tulare County Environmental Health
Entity Title:	Not reported
Affiliation Address:	5957 South Mooney Boulevard
Affiliation City:	Visalia
Affiliation State:	CA
Affiliation Country:	Not reported
Affiliation Zip:	93277
Affiliation Phone:	(559) 624-7400

Affiliation Type Desc:	Environmental Contact
Entity Name:	LORI VANLEER

GROW PURE CITRUS LLC (Continued) **S120984170**

Entity Title:	Not reported
Affiliation Address:	PO BOX 835
Affiliation City:	THREE RIVERS
Affiliation State:	CA
Affiliation Country:	Not reported
Affiliation Zip:	93271
Affiliation Phone:	Not reported

Affiliation Type Desc:	Identification Signer
Entity Name:	LORI VANLEER
Entity Title:	CONTROLLER
Affiliation Address:	Not reported
Affiliation City:	Not reported
Affiliation State:	Not reported
Affiliation Country:	Not reported
Affiliation Zip:	Not reported
Affiliation Phone:	Not reported

Affiliation Type Desc:	Legal Owner
Entity Name:	JIM REED
Entity Title:	Not reported
Affiliation Address:	PO Box 835
Affiliation City:	THREE RIVERS
Affiliation State:	CA
Affiliation Country:	United States
Affiliation Zip:	93271
Affiliation Phone:	(559) 561-3391

Affiliation Type Desc:	Parent Corporation
Entity Name:	SUNBURST PACKING CO
Entity Title:	Not reported
Affiliation Address:	Not reported
Affiliation City:	Not reported
Affiliation State:	Not reported
Affiliation Country:	Not reported
Affiliation Zip:	Not reported
Affiliation Phone:	Not reported

Affiliation Type Desc:	Facility Mailing Address
Entity Name:	Mailing Address
Entity Title:	Not reported
Affiliation Address:	180 S "E" ST
Affiliation City:	PORTERVILLE
Affiliation State:	CA
Affiliation Country:	Not reported
Affiliation Zip:	93257
Affiliation Phone:	Not reported

Affiliation Type Desc:	Operator
Entity Name:	LORI VANLEER
Entity Title:	Not reported
Affiliation Address:	Not reported
Affiliation City:	Not reported
Affiliation State:	Not reported
Affiliation Country:	Not reported
Affiliation Zip:	Not reported
Affiliation Phone:	(559) 561-3391

AF134 **NASH DECAMP CO** **HIST UST** **S118413260**
West **180 SO E ST** **N/A**
< 1/8 **PORTERVILLE, CA 93257**
0.050 mi.
264 ft. **Site 2 of 3 in cluster AF**

Actual:
458 ft.

Focus Map:
12

HIST UST:

Name:	NASH DECAMP CO
Address:	180 SO E ST
City,State,Zip:	PORTERVILLE, CA 93257
File Number:	00023A55
URL:	http://geotracker.waterboards.ca.gov/ustpdfs/pdf/00023A55.pdf
Region:	Not reported
Facility ID:	Not reported
Facility Type:	Not reported
Other Type:	Not reported
Contact Name:	Not reported
Telephone:	Not reported
Owner Name:	Not reported
Owner Address:	Not reported
Owner City,St,Zip:	Not reported
Total Tanks:	Not reported
Tank Num:	Not reported
Container Num:	Not reported
Year Installed:	Not reported
Tank Capacity:	Not reported
Tank Used for:	Not reported
Type of Fuel:	Not reported
Container Construction Thickness:	Not reported
Leak Detection:	Not reported

Click here for Geo Tracker PDF:

AF135 **NASH DECAMP CO.** **HIST UST** **U001582446**
West **180 S E ST** **N/A**
< 1/8 **PORTERVILLE, CA 93257**
0.050 mi.
264 ft. **Site 3 of 3 in cluster AF**

Actual:
458 ft.

Focus Map:
12

HIST UST:

Name:	NASH DECAMP CO.
Address:	180 S E ST
City,State,Zip:	PORTERVILLE, CA 93257
File Number:	Not reported
URL:	Not reported
Region:	STATE
Facility ID:	00000007386
Facility Type:	Other
Other Type:	CITRUS PACKING HOUSE
Contact Name:	Not reported
Telephone:	2097844540
Owner Name:	FMC CORPORATION
Owner Address:	22700 ROAD 196
Owner City,St,Zip:	LINDSAY, CA 93247
Total Tanks:	0001
Tank Num:	001
Container Num:	1
Year Installed:	Not reported

NASH DECAMP CO. (Continued) **U001582446**

Tank Capacity:	00001000
Tank Used for:	PRODUCT
Type of Fuel:	Not reported
Container Construction Thickness:	10
Leak Detection:	None

AG136 **VPPS - PORTERVILLE PLANT & CARDLOCK** **CUPA Listings** **S120052710**
East **11 E YATES AVE** **N/A**
< 1/8 **PORTERVILLE, CA 93257**
0.050 mi.
265 ft. **Site 1 of 5 in cluster AG**

Actual:
461 ft.

Focus Map:
14

CUPA TULARE:

Name:	VPPS - PORTERVILLE PLANT & CARDLOCK
Address:	11 E YATES AVE
City,State,Zip:	PORTERVILLE, CA 93257
CERS ID:	10606105
Facility ID:	FA1000357
APN:	270-160-014
Latitude:	36.04247997
Longitude:	-119.01683316
PE:	2280
TB Fin Fees Description:	UST FACILITY
Current Status:	2
CD Fin billing Status Description:	Inactive, non-billable

Name:	VPPS - PORTERVILLE PLANT & CARDLOCK
Address:	11 E YATES AVE
City,State,Zip:	PORTERVILLE, CA 93257
CERS ID:	10606105
Facility ID:	FA1000357
APN:	270-160-014
Latitude:	36.04247997
Longitude:	-119.01683316
PE:	2223
TB Fin Fees Description:	HM - SMALL FACILITY - < 5 CHEMICALS
Current Status:	1
CD Fin billing Status Description:	Active, billable

Name:	VPPS - PORTERVILLE PLANT & CARDLOCK
Address:	11 E YATES AVE
City,State,Zip:	PORTERVILLE, CA 93257
CERS ID:	10606105
Facility ID:	FA1000357
APN:	270-160-014
Latitude:	36.04247997
Longitude:	-119.01683316
PE:	2315
TB Fin Fees Description:	TANK FA >100,001 AND <100,000,000 GAL
Current Status:	1
CD Fin billing Status Description:	Active, billable

Name:	VPPS - PORTERVILLE PLANT & CARDLOCK
Address:	11 E YATES AVE
City,State,Zip:	PORTERVILLE, CA 93257
CERS ID:	10606105
Facility ID:	FA1000357
APN:	270-160-014

VPPS - PORTERVILLE PLANT & CARDLOCK (Continued) **S120052710**

Latitude:	36.04247997
Longitude:	-119.01683316
PE:	2254
TB Fin Fees Description:	HW - SMALL GENERATOR
Current Status:	1
CD Fin billing Status Description:	Active, billable

AG137 **BOB'S PETRO PRODUCTS** **CPS-SLIC** **S101596127**
East **11 E YATES** **SWEEPS UST** **N/A**
< 1/8 **PORTERVILLE, CA 93258** **CA FID UST**
0.050 mi. **CERS**
265 ft. **Site 2 of 5 in cluster AG**

Actual:
461 ft.

Focus Map:
14

CPS-SLIC:

Name:	BOBS PETRO PRODUCTS
Address:	11 E YATES
City,State,Zip:	PORTERVILLE, CA 93257-6016
Region:	STATE
Facility Status:	**Informational Item**
Status Date:	10/23/2019
Global Id:	SL375384617
Lead Agency:	CENTRAL VALLEY RWQCB (REGION 5F)
Lead Agency Case Number:	Not reported
Latitude:	36.0425
Longitude:	-119.0168
Case Type:	Cleanup Program Site
Case Worker:	PBD
Local Agency:	Not reported
RB Case Number:	SL375384617
File Location:	Regional Board
Potential Media Affected:	Aquifer used for drinking water supply
Potential Contaminants of Concern:	Diesel, Gasoline, Other Petroleum
Site History:	The Site is located at 11 East Yates Avenue in Porterville on approximately 4 acres. The Site was formerly occupied by Standard Oil Company of California from 1920 to 1979. Petroleum products were known to have been stored and handled there. In 1979, Bob Taylor purchased the property, and operated a petroleum bulk storage plant. In 1997 a site investigation indicated that petroleum had leaked into surrounding soil and to groundwater. In 2002 an extraction treatment system was installed consisting of: a bladder pump, an air compressor, an 85 gallon clarifier tank and three 250 pound activated carbon vessels connected in series. Treated water is disposed of either by pumping to a leach field or used for dust control. There are 7 monitoring wells on Site that are monitored quarterly. On June 11 or 12, 2005 an attempt to steal fuel resulted in approximately 4,000 to 5,000 gallons released into the secondary containment area. Approximately 485 gallons was released into a dirt area to the southwest of the abovegorund storage tanks (ASTs). Approximately 110 cubic yards of soil was excavated as part of the clean up efforts. A soil assessment to determine the impacts was completed in November of 2005. The report indicated that shallow soils to the southwest of the secondary containment area had been impacted by total petroleum hydrocarbons as diesel (TPHD). Accessabile soils to the southwest and south of the above ground storage tanks have been excavated and properly disposed of offsite. Petroleum hydrocarbons including liquid petroleum hydroarbons have been detected in one or more monitoring wells beneath the dispenser area of the site. The Discharger is currently installing an air and nutrient injection system to promote

BOB'S PETRO PRODUCTS (Continued) **S101596127**

bioremediation.

Click here to access the California GeoTracker records for this facility:

SWEEPS UST:

Name:	BOB'S PETRO PRODUCTS
Address:	11 E YATES
City:	PORTERVILLE
Status:	Active
Comp Number:	357
Number:	9
Board Of Equalization:	44-029681
Referral Date:	04-20-88
Action Date:	Not reported
Created Date:	02-29-88
Owner Tank Id:	J394107
SWRCB Tank Id:	54-000-000357-000001
Tank Status:	A
Capacity:	500
Active Date:	04-20-88
Tank Use:	CHEMICAL
STG:	P
Content:	Not reported
Number Of Tanks:	1

CA FID UST:

Facility ID:	54002134
Regulated By:	UTNKA
Regulated ID:	Not reported
Cortese Code:	Not reported
SIC Code:	Not reported
Facility Phone:	2097842184
Mail To:	Not reported
Mailing Address:	11 E YATES
Mailing Address 2:	Not reported
Mailing City,St,Zip:	PORTERVILLE 93258
Contact:	Not reported
Contact Phone:	Not reported
DUNs Number:	Not reported
NPDES Number:	Not reported
EPA ID:	Not reported
Comments:	Not reported
Status:	Active

CERS:

Name:	BOBS PETRO PRODUCTS
Address:	11 E YATES
City,State,Zip:	PORTERVILLE, CA 93257-6016
Site ID:	230279
CERS ID:	SL375384617
CERS Description:	Cleanup Program Site

Affiliation:

Affiliation Type Desc:	Regional Board Caseworker
Entity Name:	PAUL DOTSON - CENTRAL VALLEY RWQCB (REGION 5F)
Entity Title:	Not reported

BOB'S PETRO PRODUCTS (Continued) **S101596127**

Affiliation Address: 1685 E Street
Affiliation City: FRESNO
Affiliation State: CA
Affiliation Country: Not reported
Affiliation Zip: Not reported
Affiliation Phone: 5594455525

AG138 **BOBS PETRO PRODUCTS INC** **EDR Hist Auto** **1020795761**
East **11 E YATES ST** **N/A**
< 1/8 **PORTERVILLE, CA 93257**
0.050 mi.
265 ft. **Site 3 of 5 in cluster AG**

Actual:
461 ft.

Focus Map:
14

EDR Hist Auto

Year:	Name:	Type:
1988	BOBS PETRO PRODUCTS INC	Petroleum Products, NEC
1989	BOBS PETRO PRODUCTS INC	Engine Fuels And Oils
1990	BOBS PETRO PRODUCTS INC	Engine Fuels And Oils

AG139 **VALLEY PACIFIC PETROLEUM SERVICES** **UST** **U004066805**
East **11 E YATES AVE** **N/A**
< 1/8 **PORTERVILLE, CA 93257**
0.050 mi.
265 ft. **Site 4 of 5 in cluster AG**

Actual:
461 ft.

Focus Map:
14

UST:

Name: VALLEY PACIFIC PETROLEUM SERVICES
Address: 11 E YATES AVE
City,State,Zip: PORTERVILLE, CA 93257
Facility ID: FA1000357
Permitting Agency: TULARE COUNTY
Latitude: 36.0425169803091
Longitude: -119.016367793083

AG140 **VPPS - PORTERVILLE PLANT & CARDLOCK** **CERS HAZ WASTE** **S121782002**
East **11 E YATES AVE** **CERS TANKS** **N/A**
< 1/8 **PORTERVILLE, CA 93257** **CERS**
0.050 mi.
265 ft. **Site 5 of 5 in cluster AG**

Actual:
461 ft.

Focus Map:
14

CERS HAZ WASTE:

Name: VPPS - PORTERVILLE PLANT & CARDLOCK
Address: 11 E YATES AVE
City,State,Zip: PORTERVILLE, CA 93257
Site ID: 424951
CERS ID: 10606105
CERS Description: Hazardous Waste Generator

CERS TANKS:

Name: VPPS - PORTERVILLE PLANT & CARDLOCK
Address: 11 E YATES AVE
City,State,Zip: PORTERVILLE, CA 93257

VPPS - PORTERVILLE PLANT & CARDLOCK (Continued) **S121782002**

Site ID: 424951
CERS ID: 10606105
CERS Description: Aboveground Petroleum Storage

CERS:
Name: VPPS - PORTERVILLE PLANT & CARDLOCK
Address: 11 E YATES AVE
City,State,Zip: PORTERVILLE, CA 93257
Site ID: 424951
CERS ID: 10606105
CERS Description: Chemical Storage Facilities

Violations:
Site ID: 424951
Site Name: VPPS - PORTERVILLE PLANT & CARDLOCK
Violation Date: 02-10-2015
Citation: HSC 6.95 25508.1(a)-(e) - California Health and Safety Code, Chapter 6.95, Section(s) 25508.1(a)-(e)
Violation Description: Failure to electronically update business plan within 30 days of any one of the following events: A 100 percent or more increase in the quantity of a previously disclosed material. Any handling of a previously undisclosed hazardous materials at or above reportable quantities. A change of business address, business ownership, or business name.
Violation Notes: Returned to compliance on 07/07/2016. ELECTRONIC HMBP SUBMITTAL HAS NOT BEEN COMPLETED TO DATE. CARDLOCK MANAGER HAS BEEN ISSUED USER NAME & PASSWORD FOR TULARE COUNTY PORTAL. PENDING SUBMISSION WITHIN THE NEXT 30 DAYS.
Violation Division: Tulare County Environmental Health
Violation Program: HMRRP
Violation Source: CERS

Evaluation:
Eval General Type: Compliance Evaluation Inspection
Eval Date: 02-10-2015
Violations Found: No
Eval Type: Routine done by local agency
Eval Notes: Not reported
Eval Division: Tulare County Environmental Health
Eval Program: HW
Eval Source: CERS

Eval General Type: Compliance Evaluation Inspection
Eval Date: 06-19-2018
Violations Found: No
Eval Type: Routine done by local agency
Eval Notes: Ed Ward, Risk and Regulatory Manager
Eval Division: Tulare County Environmental Health
Eval Program: APSA
Eval Source: CERS

Eval General Type: Compliance Evaluation Inspection
Eval Date: 02-10-2015
Violations Found: Yes
Eval Type: Routine done by local agency
Eval Notes: Not reported
Eval Division: Tulare County Environmental Health

VPPS - PORTERVILLE PLANT & CARDLOCK (Continued) **S121782002**

Eval Program:	HMRRP
Eval Source:	CERS
Eval General Type:	Compliance Evaluation Inspection
Eval Date:	02-10-2015
Violations Found:	No
Eval Type:	Routine done by local agency
Eval Notes:	Not reported
Eval Division:	Tulare County Environmental Health
Eval Program:	APSA
Eval Source:	CERS
Eval General Type:	Compliance Evaluation Inspection
Eval Date:	03-20-2018
Violations Found:	No
Eval Type:	Routine done by local agency
Eval Notes:	Mike Eliason, Commercial Fueling Manager
Eval Division:	Tulare County Environmental Health
Eval Program:	HW
Eval Source:	CERS
Eval General Type:	Compliance Evaluation Inspection
Eval Date:	03-20-2018
Violations Found:	No
Eval Type:	Routine done by local agency
Eval Notes:	Mike Eliason, Commercial Fueling Manager
Eval Division:	Tulare County Environmental Health
Eval Program:	HMRRP
Eval Source:	CERS

Enforcement Action:

Site ID:	424951
Site Name:	VPPS - PORTERVILLE PLANT & CARDLOCK
Site Address:	11 E YATES AVE
Site City:	PORTERVILLE
Site Zip:	93257
Enf Action Date:	02-10-2015
Enf Action Type:	Notice of Violation (Unified Program)
Enf Action Description:	Notice of Violation Issued by the Inspector at the Time of Inspection
Enf Action Notes:	Not reported
Enf Action Division:	Tulare County Environmental Health
Enf Action Program:	HMRRP
Enf Action Source:	CERS

Coordinates:

Site ID:	424951
Facility Name:	VPPS - PORTERVILLE PLANT & CARDLOCK
Env Int Type Code:	APSA
Program ID:	10606105
Coord Name:	Not reported
Ref Point Type Desc:	Entrance point of a facility or station
Latitude:	36.042480
Longitude:	-119.016830

Affiliation:

Affiliation Type Desc:	Facility Mailing Address

VPPS - PORTERVILLE PLANT & CARDLOCK (Continued) **S121782002**

Entity Name:	Mailing Address
Entity Title:	Not reported
Affiliation Address:	152 FRANK WEST CIRCLE
Affiliation City:	STOCKTON
Affiliation State:	CA
Affiliation Country:	Not reported
Affiliation Zip:	95206
Affiliation Phone:	Not reported

Affiliation Type Desc:	Parent Corporation
Entity Name:	VPPS - PORTERVILLE PLANT & CARDLOCK
Entity Title:	Not reported
Affiliation Address:	Not reported
Affiliation City:	Not reported
Affiliation State:	Not reported
Affiliation Country:	Not reported
Affiliation Zip:	Not reported
Affiliation Phone:	Not reported

Affiliation Type Desc:	CUPA District
Entity Name:	Tulare County Environmental Health
Entity Title:	Not reported
Affiliation Address:	5957 South Mooney Boulevard
Affiliation City:	Visalia
Affiliation State:	CA
Affiliation Country:	Not reported
Affiliation Zip:	93277
Affiliation Phone:	(559) 624-7400

Affiliation Type Desc:	Environmental Contact
Entity Name:	CHUCK NOGOSEK
Entity Title:	Not reported
Affiliation Address:	1633 E MINERAL KING AVE
Affiliation City:	VISALIA
Affiliation State:	CA
Affiliation Country:	Not reported
Affiliation Zip:	93292
Affiliation Phone:	Not reported

Affiliation Type Desc:	Legal Owner
Entity Name:	VALLEY PACIFIC PETROLEUM SERVICES INC
Entity Title:	Not reported
Affiliation Address:	152 FRANK WEST CIRCLE
Affiliation City:	STOCKTON
Affiliation State:	CA
Affiliation Country:	United States
Affiliation Zip:	95206
Affiliation Phone:	(559) 732-8381

Affiliation Type Desc:	Identification Signer
Entity Name:	Mike Eliason
Entity Title:	Commercial Fueling Manager
Affiliation Address:	Not reported
Affiliation City:	Not reported
Affiliation State:	Not reported
Affiliation Country:	Not reported
Affiliation Zip:	Not reported

VPPS - PORTERVILLE PLANT & CARDLOCK (Continued) **S121782002**

Affiliation Phone:	Not reported
Affiliation Type Desc:	Property Owner
Entity Name:	Ploesti Properties, LLC
Entity Title:	Not reported
Affiliation Address:	152 Frank West Circle
Affiliation City:	Stockton
Affiliation State:	CA
Affiliation Country:	United States
Affiliation Zip:	95206
Affiliation Phone:	(209) 948-9412
Affiliation Type Desc:	Document Preparer
Entity Name:	Mike Eliason
Entity Title:	Not reported
Affiliation Address:	Not reported
Affiliation City:	Not reported
Affiliation State:	Not reported
Affiliation Country:	Not reported
Affiliation Zip:	Not reported
Affiliation Phone:	Not reported
Affiliation Type Desc:	Operator
Entity Name:	RISK MANAGER
Entity Title:	Not reported
Affiliation Address:	Not reported
Affiliation City:	Not reported
Affiliation State:	Not reported
Affiliation Country:	Not reported
Affiliation Zip:	Not reported
Affiliation Phone:	(559) 732-8381

---

141 East < 1/8 0.051 mi. 268 ft. **MARK L TINDALL MD** **RCRA NonGen / NLR** **1024789245**
108 N D ST **CAL000061839**
PORTERVILLE, CA 93257

Actual: 453 ft.

Focus Map: 12

RCRA NonGen / NLR:

Date form received by agency:	1992-02-24 00:00:00.0
Facility name:	MARK L TINDALL MD
Facility address:	108 N D ST PORTERVILLE, CA 93257-0000
EPA ID:	CAL000061839
Contact:	MARK TINDALL, M.D.
Contact address:	108 N D ST PORTERVILLE, CA 93257
Contact country:	Not reported
Contact telephone:	559-781-7381
Contact email:	DBRANCH4MTINDALL@GMAIL.COM
EPA Region:	09
Classification:	Non-Generator
Description:	Handler: Non-Generators do not presently generate hazardous waste

Owner/Operator Summary:

Owner/operator name:	MARK L TINDALL MD

MARK L TINDALL MD (Continued) **1024789245**

Owner/operator address: 108 N D ST
PORTERVILLE, CA 93257
Owner/operator country: Not reported
Owner/operator telephone: 209-781-7381
Owner/operator email: Not reported
Owner/operator fax: Not reported
Owner/operator extension: Not reported
Legal status: Other
Owner/Operator Type: Owner
Owner/Op start date: Not reported
Owner/Op end date: Not reported

Owner/operator name: MARK TINDALL, M.D.
Owner/operator address: 108 N D ST
PORTERVILLE, CA 93257
Owner/operator country: Not reported
Owner/operator telephone: 559-781-7381
Owner/operator email: Not reported
Owner/operator fax: Not reported
Owner/operator extension: Not reported
Legal status: Other
Owner/Operator Type: Operator
Owner/Op start date: Not reported
Owner/Op end date: Not reported

Handler Activities Summary:
U.S. importer of hazardous waste: No
Mixed waste (haz. and radioactive): No
Recycler of hazardous waste: No
Transporter of hazardous waste: Yes
Treater, storer or disposer of HW: No
Underground injection activity: No
On-site burner exemption: No
Furnace exemption: No
Used oil fuel burner: No
Used oil processor: No
User oil refiner: No
Used oil fuel marketer to burner: No
Used oil Specification marketer: No
Used oil transfer facility: No
Used oil transporter: No

Violation Status: No violations found

AH142 **CALTRANS-PORTERVILLE** **AST** **A100418369**
East **1331 S 2ND ST** **N/A**
< 1/8 **PORTERVILLE, CA 93257**
0.054 mi.
285 ft. **Site 1 of 6 in cluster AH**

Actual:
463 ft.

Focus Map:
14

AST:
Name: CALTRANS-PORTERVILLE
Address: 1331 S 2ND ST
City/Zip: PORTERVILLE,93257
Certified Unified Program Agencies: Not reported
Owner: California Department of Transportation
Total Gallons: Not reported
CERSID: 10002022

CALTRANS-PORTERVILLE (Continued) **A100418369**

Facility ID:	00-CAL-100385
Business Name:	Caltrans District 6
Phone:	559-784-4172
Fax:	Not reported
Mailing Address:	1352 W. Olive Avenue MS 13
Mailing Address City:	Fresno
Mailing Address State:	CA
Mailing Address Zip Code:	93728
Operator Name:	California Department of Transportation
Operator Phone:	559-779-6606
Owner Phone:	559-779-6606
Owner Mail Address:	1352 W. Olive Avenue MS 13
Owner State:	CA
Owner Zip Code:	93728
Owner Country:	United States
Property Owner Name:	Not reported
Property Owner Phone:	Not reported
Property Owner Mailing Address:	Not reported
Property Owner City:	Not reported
Property Owner Stat :	Not reported
Property Owner Zip Code:	Not reported
Property Owner Country:	Not reported
EPAID:	CAL000030975

AH143 **CALTRANS D6 MAINTENANCE PORTERVILLE MS** **HIST UST** **S113033366**
East **1331 S SECOND ST** **HAZNET** **N/A**
< 1/8 **PORTERVILLE, CA 93257** **HWTS**
0.054 mi.
285 ft. **Site 2 of 6 in cluster AH**

Actual:
463 ft.

Focus Map:
14

HIST UST:

Name:	PORTERVILLE
Address:	1331 SO SECOND ST
City,State,Zip:	PORTERVILLE, CA 93257
File Number:	0002362A
URL:	http://geotracker.waterboards.ca.gov/ustpdfs/pdf/0002362A.pdf
Region:	Not reported
Facility ID:	Not reported
Facility Type:	Not reported
Other Type:	Not reported
Contact Name:	Not reported
Telephone:	Not reported
Owner Name:	Not reported
Owner Address:	Not reported
Owner City,St,Zip:	Not reported
Total Tanks:	Not reported
Tank Num:	Not reported
Container Num:	Not reported
Year Installed:	Not reported
Tank Capacity:	Not reported
Tank Used for:	Not reported
Type of Fuel:	Not reported
Container Construction Thickness:	Not reported
Leak Detection:	Not reported

CALTRANS D6 MAINTENANCE PORTERVILLE MS (Continued) **S113033366**

Click here for Geo Tracker PDF:

HAZNET:

Name:	CALTRANS D6 MAINTENANCE PORTERVILLE MS
Address:	1331 S SECOND ST
Address 2:	Not reported
City,State,Zip:	PORTERVILLE, CA 932570000
Contact:	DANIEL ECKLES
Telephone:	5594884108
Mailing Name:	Not reported
Mailing Address:	1352 W OLIVE AVE MS 13
Year:	2017
Gepaid:	CAL000030975
TSD EPA ID:	CAD982444481
CA Waste Code:	343 - Unspecified organic liquid mixture
Disposal Method:	H141 - Storage, Bulking, And/Or Transfer Off Site--No Treatment/Reovery (H010-H129) Or (H131-H135)
Tons:	1.7
Year:	2016
Gepaid:	CAL000030975
TSD EPA ID:	CAD059494310
CA Waste Code:	352 - Other organic solids
Disposal Method:	H141 - Storage, Bulking, And/Or Transfer Off Site--No Treatment/Reovery (H010-H129) Or (H131-H135)
Tons:	0.025
Year:	2016
Gepaid:	CAL000030975
TSD EPA ID:	NVT330010000
CA Waste Code:	352 - Other organic solids
Disposal Method:	H132 - Landfill Or Surface Impoundment That Will Be Closed As Landfill(To Include On-Site Treatment And/Or Stabilization)
Tons:	0.325
Year:	2016
Gepaid:	CAL000030975
TSD EPA ID:	NVT330010000
CA Waste Code:	221 - Waste oil and mixed oil
Disposal Method:	H039 - Other Recovery Of Reclamation For Reuse Including Acid Regeneration, Organics Recovery Ect
Tons:	0.836
Year:	2015
Gepaid:	CAL000030975
TSD EPA ID:	NVT330010000
CA Waste Code:	352 - Other organic solids
Disposal Method:	H132 - Landfill Or Surface Impoundment That Will Be Closed As Landfill(To Include On-Site Treatment And/Or Stabilization)
Tons:	0.325
Year:	2014
Gepaid:	CAL000030975
TSD EPA ID:	CAD982446882
CA Waste Code:	221 - Waste oil and mixed oil
Disposal Method:	H141 - Storage, Bulking, And/Or Transfer Off Site--No

CALTRANS D6 MAINTENANCE PORTERVILLE MS (Continued) **S113033366**

	Treatment/Reovery (H010-H129) Or (H131-H135)
Tons:	0.475
Year:	2013
Gepaid:	CAL000030975
TSD EPA ID:	NVT330010000
CA Waste Code:	352 - Other organic solids
Disposal Method:	H132 - Landfill Or Surface Impoundment That Will Be Closed As Landfill(To Include On-Site Treatment And/Or Stabilization)
Tons:	0.7
Year:	2013
Gepaid:	CAL000030975
TSD EPA ID:	NVT330010000
CA Waste Code:	221 - Waste oil and mixed oil
Disposal Method:	H039 - Other Recovery Of Reclamation For Reuse Including Acid Regeneration, Organics Recovery Ect
Tons:	2.66
Year:	2012
Gepaid:	CAL000030975
TSD EPA ID:	NVT330010000
CA Waste Code:	221 - Waste oil and mixed oil
Disposal Method:	H039 - Other Recovery Of Reclamation For Reuse Including Acid Regeneration, Organics Recovery Ect
Tons:	0.684
Year:	2012
Gepaid:	CAL000030975
TSD EPA ID:	NVT330010000
CA Waste Code:	352 - Other organic solids
Disposal Method:	H132 - Landfill Or Surface Impoundment That Will Be Closed As Landfill(To Include On-Site Treatment And/Or Stabilization)
Tons:	1.125

Click this hyperlink while viewing on your computer to access
47 additional CA HAZNET: record(s) in the EDR Site Report.

Additional Info:

Year:	2016
Gen EPA ID:	CAL000030975
Shipment Date:	20150713
Creation Date:	1/23/2016 22:15:12
Receipt Date:	20150721
Manifest ID:	013702134JJK
Trans EPA ID:	CAD982523433
Trans Name:	DILLARD ENVIRONMENTAL SERVICES
Trans 2 EPA ID:	Not reported
Trans 2 Name:	Not reported
TSDF EPA ID:	NVT330010000
Trans Name:	US ECOLOGY CORPORATION
TSDF Alt EPA ID:	Not reported
TSDF Alt Name:	Not reported
CA Waste Code:	352 - Other organic solids
RCRA Code:	Not reported

CALTRANS D6 MAINTENANCE PORTERVILLE MS (Continued) **S113033366**

Disposal Method:	H132 - Landfill Or Surface Impoundment That Will Be Closed As Landfill(To Include On-Site Treatment And/Or Stabilization)
Quantity Tons:	0.15
Waste Quantity:	300
Quantity Unit:	P
Additional Code 1:	Not reported
Additional Code 2:	Not reported
Additional Code 3:	Not reported
Additional Code 4:	Not reported
Additional Code 5:	Not reported
Shipment Date:	20150126
Creation Date:	11/9/2015 22:15:17
Receipt Date:	20150203
Manifest ID:	013702385JJK
Trans EPA ID:	CAD982523433
Trans Name:	DILLARD ENVIRONMENTAL SERVICES
Trans 2 EPA ID:	Not reported
Trans 2 Name:	Not reported
TSDF EPA ID:	NVT330010000
Trans Name:	US ECOLOGY
TSDF Alt EPA ID:	Not reported
TSDF Alt Name:	Not reported
CA Waste Code:	352 - Other organic solids
RCRA Code:	Not reported
Disposal Method:	H132 - Landfill Or Surface Impoundment That Will Be Closed As Landfill(To Include On-Site Treatment And/Or Stabilization)
Quantity Tons:	0.175
Waste Quantity:	350
Quantity Unit:	P
Additional Code 1:	Not reported
Additional Code 2:	Not reported
Additional Code 3:	Not reported
Additional Code 4:	Not reported
Additional Code 5:	Not reported

Additional Info:

Year:	2015
Gen EPA ID:	CAL000030975
Shipment Date:	20150713
Creation Date:	1/23/2016 22:15:12
Receipt Date:	20150721
Manifest ID:	013702134JJK
Trans EPA ID:	CAD982523433
Trans Name:	DILLARD ENVIRONMENTAL SERVICES
Trans 2 EPA ID:	Not reported
Trans 2 Name:	Not reported
TSDF EPA ID:	NVT330010000
Trans Name:	US ECOLOGY CORPORATION
TSDF Alt EPA ID:	Not reported
TSDF Alt Name:	Not reported
CA Waste Code:	352 - Other organic solids
RCRA Code:	Not reported
Disposal Method:	H132 - Landfill Or Surface Impoundment That Will Be Closed As Landfill(To Include On-Site Treatment And/Or Stabilization)
Quantity Tons:	0.15

CALTRANS D6 MAINTENANCE PORTERVILLE MS (Continued) **S113033366**

Waste Quantity:	300
Quantity Unit:	P
Additional Code 1:	Not reported
Additional Code 2:	Not reported
Additional Code 3:	Not reported
Additional Code 4:	Not reported
Additional Code 5:	Not reported
Shipment Date:	20150126
Creation Date:	11/9/2015 22:15:17
Receipt Date:	20150203
Manifest ID:	013702385JJK
Trans EPA ID:	CAD982523433
Trans Name:	DILLARD ENVIRONMENTAL SERVICES
Trans 2 EPA ID:	Not reported
Trans 2 Name:	Not reported
TSDF EPA ID:	NVT330010000
Trans Name:	US ECOLOGY
TSDF Alt EPA ID:	Not reported
TSDF Alt Name:	Not reported
CA Waste Code:	352 - Other organic solids
RCRA Code:	Not reported
Disposal Method:	H132 - Landfill Or Surface Impoundment That Will Be Closed As Landfill(To Include On-Site Treatment And/Or Stabilization)
Quantity Tons:	0.175
Waste Quantity:	350
Quantity Unit:	P
Additional Code 1:	Not reported
Additional Code 2:	Not reported
Additional Code 3:	Not reported
Additional Code 4:	Not reported
Additional Code 5:	Not reported

Additional Info:

Year:	2007
Gen EPA ID:	CAL000030975
Shipment Date:	20070712
Creation Date:	3/4/2008 18:30:07
Receipt Date:	20070806
Manifest ID:	000576492SKS
Trans EPA ID:	TXR000050930
Trans Name:	SAFETY-KLEEN SYSTEMS INC
Trans 2 EPA ID:	OKD981588791
Trans 2 Name:	TRIAD TRANSPORT
TSDF EPA ID:	TXD077603371
Trans Name:	SAFETY-KLEEN SYSTEMS
TSDF Alt EPA ID:	Not reported
TSDF Alt Name:	Not reported
CA Waste Code:	352 - Other organic solids
RCRA Code:	Not reported
Disposal Method:	H141 - Storage, Bulking, And/Or Transfer Off Site--No Treatment/Reovery (H010-H129) Or (H131-H135)
Quantity Tons:	0.135
Waste Quantity:	270
Quantity Unit:	P
Additional Code 1:	Not reported

CALTRANS D6 MAINTENANCE PORTERVILLE MS (Continued) **S113033366**

Additional Code 2:	Not reported
Additional Code 3:	Not reported
Additional Code 4:	Not reported
Additional Code 5:	Not reported
Shipment Date:	20070308
Creation Date:	8/11/2007 18:30:05
Receipt Date:	20070316
Manifest ID:	000064317GBF
Trans EPA ID:	CAT982507154
Trans Name:	PARC ENVIRONMENTAL
Trans 2 EPA ID:	CAR000177527
Trans 2 Name:	PSC INDUSTRIAL OUTSOURCING INC
TSDF EPA ID:	CAD008364432
Trans Name:	RHO CHEM CORPORATION
TSDF Alt EPA ID:	Not reported
TSDF Alt Name:	Not reported
CA Waste Code:	352 - Other organic solids
RCRA Code:	Not reported
Disposal Method:	H141 - Storage, Bulking, And/Or Transfer Off Site--No Treatment/Reovery (H010-H129) Or (H131-H135)
Quantity Tons:	0.65
Waste Quantity:	1300
Quantity Unit:	P
Additional Code 1:	Not reported
Additional Code 2:	Not reported
Additional Code 3:	Not reported
Additional Code 4:	Not reported
Additional Code 5:	Not reported
Shipment Date:	20070308
Creation Date:	8/11/2007 18:30:05
Receipt Date:	20070316
Manifest ID:	000064317GBF
Trans EPA ID:	CAT982507154
Trans Name:	PARC ENVIRONMENTAL
Trans 2 EPA ID:	CAR000177527
Trans 2 Name:	PSC INDUSTRIAL OUTSOURCING INC
TSDF EPA ID:	CAD008364432
Trans Name:	RHO CHEM CORPORATION
TSDF Alt EPA ID:	Not reported
TSDF Alt Name:	Not reported
CA Waste Code:	352 - Other organic solids
RCRA Code:	Not reported
Disposal Method:	H141 - Storage, Bulking, And/Or Transfer Off Site--No Treatment/Reovery (H010-H129) Or (H131-H135)
Quantity Tons:	0.0875
Waste Quantity:	175
Quantity Unit:	P
Additional Code 1:	Not reported
Additional Code 2:	Not reported
Additional Code 3:	Not reported
Additional Code 4:	Not reported
Additional Code 5:	Not reported
Shipment Date:	20070308
Creation Date:	8/11/2007 18:30:05

CALTRANS D6 MAINTENANCE PORTERVILLE MS (Continued) **S113033366**

Receipt Date:	20070316
Manifest ID:	000064317GBF
Trans EPA ID:	CAT982507154
Trans Name:	PARC ENVIRONMENTAL
Trans 2 EPA ID:	CAR000177527
Trans 2 Name:	PSC INDUSTRIAL OUTSOURCING INC
TSDF EPA ID:	CAD008364432
Trans Name:	RHO CHEM CORPORATION
TSDF Alt EPA ID:	Not reported
TSDF Alt Name:	Not reported
CA Waste Code:	461 - Paint sludge
RCRA Code:	Not reported
Disposal Method:	H061 - Fuel Blending Prior To Energy Recovery At Another Site
Quantity Tons:	0.0965
Waste Quantity:	193
Quantity Unit:	P
Additional Code 1:	Not reported
Additional Code 2:	Not reported
Additional Code 3:	Not reported
Additional Code 4:	Not reported
Additional Code 5:	Not reported

Additional Info:

Year:	2000
Gen EPA ID:	CAL000030975
Shipment Date:	20001214
Creation Date:	3/6/2001 0:00:00
Receipt Date:	20001217
Manifest ID:	20299701
Trans EPA ID:	SCR000075150
Trans Name:	Not reported
Trans 2 EPA ID:	SCR000074591
Trans 2 Name:	Not reported
TSDF EPA ID:	CAD093459485
Trans Name:	Not reported
TSDF Alt EPA ID:	CAD093459485
TSDF Alt Name:	Not reported
CA Waste Code:	134 - Aqueous solution with <10% total organic residues
RCRA Code:	D039
Disposal Method:	T01 - Treatment, Tank
Quantity Tons:	0.0504
Waste Quantity:	12
Quantity Unit:	G
Additional Code 1:	Not reported
Additional Code 2:	Not reported
Additional Code 3:	Not reported
Additional Code 4:	Not reported
Additional Code 5:	Not reported
Shipment Date:	20000929
Creation Date:	12/8/2000 0:00:00
Receipt Date:	20001005
Manifest ID:	20033035
Trans EPA ID:	SCR000075150
Trans Name:	Not reported
Trans 2 EPA ID:	SCR000074591

CALTRANS D6 MAINTENANCE PORTERVILLE MS (Continued) **S113033366**

Trans 2 Name:	Not reported
TSDF EPA ID:	CAD093459485
Trans Name:	Not reported
TSDF Alt EPA ID:	Not reported
TSDF Alt Name:	Not reported
CA Waste Code:	134 - Aqueous solution with <10% total organic residues
RCRA Code:	D039
Disposal Method:	T01 - Treatment, Tank
Quantity Tons:	0.0588
Waste Quantity:	14
Quantity Unit:	G
Additional Code 1:	Not reported
Additional Code 2:	Not reported
Additional Code 3:	Not reported
Additional Code 4:	Not reported
Additional Code 5:	Not reported

Shipment Date:	20000801
Creation Date:	9/25/2000 0:00:00
Receipt Date:	20000807
Manifest ID:	20192501
Trans EPA ID:	SCR000075150
Trans Name:	Not reported
Trans 2 EPA ID:	SCR000074591
Trans 2 Name:	Not reported
TSDF EPA ID:	CAD093459485
Trans Name:	Not reported
TSDF Alt EPA ID:	CAD093459485
TSDF Alt Name:	Not reported
CA Waste Code:	134 - Aqueous solution with <10% total organic residues
RCRA Code:	D039
Disposal Method:	T01 - Treatment, Tank
Quantity Tons:	0.0588
Waste Quantity:	14
Quantity Unit:	G
Additional Code 1:	Not reported
Additional Code 2:	Not reported
Additional Code 3:	Not reported
Additional Code 4:	Not reported
Additional Code 5:	Not reported

Shipment Date:	20000518
Creation Date:	8/1/2000 0:00:00
Receipt Date:	20000518
Manifest ID:	99114726
Trans EPA ID:	CAD982495608
Trans Name:	Not reported
Trans 2 EPA ID:	Not reported
Trans 2 Name:	Not reported
TSDF EPA ID:	CAD980887418
Trans Name:	Not reported
TSDF Alt EPA ID:	CAD980887418
TSDF Alt Name:	Not reported
CA Waste Code:	221 - Waste oil and mixed oil
RCRA Code:	Not reported
Disposal Method:	R01 - Recycler
Quantity Tons:	0.665

CALTRANS D6 MAINTENANCE PORTERVILLE MS (Continued) **S113033366**

Waste Quantity:	175
Quantity Unit:	G
Additional Code 1:	Not reported
Additional Code 2:	Not reported
Additional Code 3:	Not reported
Additional Code 4:	Not reported
Additional Code 5:	Not reported
Shipment Date:	20000302
Creation Date:	5/3/2000 0:00:00
Receipt Date:	20000306
Manifest ID:	99706463
Trans EPA ID:	CAD981692809
Trans Name:	Not reported
Trans 2 EPA ID:	Not reported
Trans 2 Name:	Not reported
TSDF EPA ID:	CAD044429835
Trans Name:	Not reported
TSDF Alt EPA ID:	CAD044429835
TSDF Alt Name:	Not reported
CA Waste Code:	213 - Hydrocarbon solvents (benzene, hexane, Stoddard, etc.
RCRA Code:	D018
Disposal Method:	D99 - Disposal, Other
Quantity Tons:	1.2093
Waste Quantity:	290
Quantity Unit:	G
Additional Code 1:	Not reported
Additional Code 2:	Not reported
Additional Code 3:	Not reported
Additional Code 4:	Not reported
Additional Code 5:	Not reported
Shipment Date:	20000302
Creation Date:	5/3/2000 0:00:00
Receipt Date:	20000306
Manifest ID:	99706457
Trans EPA ID:	CAD981692809
Trans Name:	Not reported
Trans 2 EPA ID:	Not reported
Trans 2 Name:	Not reported
TSDF EPA ID:	CAD044003556
Trans Name:	Not reported
TSDF Alt EPA ID:	CAD044003556
TSDF Alt Name:	Not reported
CA Waste Code:	221 - Waste oil and mixed oil
RCRA Code:	Not reported
Disposal Method:	H01 - Transfer Station
Quantity Tons:	0.475
Waste Quantity:	125
Quantity Unit:	G
Additional Code 1:	Not reported
Additional Code 2:	Not reported
Additional Code 3:	Not reported
Additional Code 4:	Not reported
Additional Code 5:	Not reported

CALTRANS D6 MAINTENANCE PORTERVILLE MS (Continued) **S113033366**

Additional Info:

Year:	1997
Gen EPA ID:	CAL000030975
Shipment Date:	19971106
Creation Date:	7/23/1998 0:00:00
Receipt Date:	19971112
Manifest ID:	96867947
Trans EPA ID:	CAD063547996
Trans Name:	Not reported
Trans 2 EPA ID:	Not reported
Trans 2 Name:	Not reported
TSDF EPA ID:	CAT080033681
Trans Name:	Not reported
TSDF Alt EPA ID:	CAT080033681
TSDF Alt Name:	Not reported
CA Waste Code:	343 - Unspecified organic liquid mixture
RCRA Code:	Not reported
Disposal Method:	D99 - Disposal, Other
Quantity Tons:	6.375
Waste Quantity:	12750
Quantity Unit:	P
Additional Code 1:	Not reported
Additional Code 2:	Not reported
Additional Code 3:	Not reported
Additional Code 4:	Not reported
Additional Code 5:	Not reported
Shipment Date:	19971106
Creation Date:	7/23/1998 0:00:00
Receipt Date:	19971112
Manifest ID:	96867947
Trans EPA ID:	CAD063547996
Trans Name:	Not reported
Trans 2 EPA ID:	Not reported
Trans 2 Name:	Not reported
TSDF EPA ID:	CAT080033681
Trans Name:	Not reported
TSDF Alt EPA ID:	CAT080033681
TSDF Alt Name:	Not reported
CA Waste Code:	223 - Unspecified oil-containing waste
RCRA Code:	Not reported
Disposal Method:	D99 - Disposal, Other
Quantity Tons:	0.025
Waste Quantity:	50
Quantity Unit:	P
Additional Code 1:	Not reported
Additional Code 2:	Not reported
Additional Code 3:	Not reported
Additional Code 4:	Not reported
Additional Code 5:	Not reported
Shipment Date:	19970922
Creation Date:	7/23/1998 0:00:00
Receipt Date:	19970929
Manifest ID:	96829856
Trans EPA ID:	CAD063547996

CALTRANS D6 MAINTENANCE PORTERVILLE MS (Continued) **S113033366**

Trans Name:	Not reported
Trans 2 EPA ID:	Not reported
Trans 2 Name:	Not reported
TSDF EPA ID:	CAD980887418
Trans Name:	Not reported
TSDF Alt EPA ID:	CAD980887418
TSDF Alt Name:	Not reported
CA Waste Code:	221 - Waste oil and mixed oil
RCRA Code:	Not reported
Disposal Method:	R01 - Recycler
Quantity Tons:	1.52
Waste Quantity:	400
Quantity Unit:	G
Additional Code 1:	Not reported
Additional Code 2:	Not reported
Additional Code 3:	Not reported
Additional Code 4:	Not reported
Additional Code 5:	Not reported
Shipment Date:	19970327
Creation Date:	6/26/1997 0:00:00
Receipt Date:	19970329
Manifest ID:	96397003
Trans EPA ID:	CAL000160729
Trans Name:	Not reported
Trans 2 EPA ID:	Not reported
Trans 2 Name:	Not reported
TSDF EPA ID:	CAD099452708
Trans Name:	Not reported
TSDF Alt EPA ID:	CAD099452708
TSDF Alt Name:	Not reported
CA Waste Code:	223 - Unspecified oil-containing waste
RCRA Code:	Not reported
Disposal Method:	R01 - Recycler
Quantity Tons:	1.0425
Waste Quantity:	250
Quantity Unit:	G
Additional Code 1:	Not reported
Additional Code 2:	Not reported
Additional Code 3:	Not reported
Additional Code 4:	Not reported
Additional Code 5:	Not reported

Additional Info:

Year:	2004
Gen EPA ID:	CAL000030975
Shipment Date:	20041201
Creation Date:	3/13/2007 18:30:42
Receipt Date:	20041208
Manifest ID:	24071934
Trans EPA ID:	CAD982523433
Trans Name:	DILLARD ENVIRONMENTAL SVCS
Trans 2 EPA ID:	Not reported
Trans 2 Name:	Not reported
TSDF EPA ID:	CAD059494310
Trans Name:	CLEAN HARBORS ENVIRONMENTAL

CALTRANS D6 MAINTENANCE PORTERVILLE MS (Continued) **S113033366**

TSDF Alt EPA ID:	Not reported
TSDF Alt Name:	Not reported
CA Waste Code:	352 - Other organic solids
RCRA Code:	NONE
Disposal Method:	H01 - Transfer Station
Quantity Tons:	0.3
Waste Quantity:	600
Quantity Unit:	P
Additional Code 1:	Not reported
Additional Code 2:	Not reported
Additional Code 3:	Not reported
Additional Code 4:	Not reported
Additional Code 5:	Not reported
Shipment Date:	20040610
Creation Date:	10/15/2004 15:16:06
Receipt Date:	20040611
Manifest ID:	23748138
Trans EPA ID:	CAD982523433
Trans Name:	DILLARD ENVIRONMENTAL SVCS
Trans 2 EPA ID:	Not reported
Trans 2 Name:	Not reported
TSDF EPA ID:	CAD059494310
Trans Name:	CLEAN HARBORS ENVIRONMENTAL
TSDF Alt EPA ID:	Not reported
TSDF Alt Name:	Not reported
CA Waste Code:	352 - Other organic solids
RCRA Code:	Not reported
Disposal Method:	H01 - Transfer Station
Quantity Tons:	1.75
Waste Quantity:	3500
Quantity Unit:	P
Additional Code 1:	Not reported
Additional Code 2:	Not reported
Additional Code 3:	Not reported
Additional Code 4:	Not reported
Additional Code 5:	Not reported
Shipment Date:	20040428
Creation Date:	10/14/2004 15:19:37
Receipt Date:	20040428
Manifest ID:	23476717
Trans EPA ID:	TXR000050930
Trans Name:	SAFETY-KLEEN SYSTEMS INC
Trans 2 EPA ID:	Not reported
Trans 2 Name:	Not reported
TSDF EPA ID:	CAD066113465
Trans Name:	SAFETY-KLEEN SYSTEMS INC
TSDF Alt EPA ID:	CAD066113465
TSDF Alt Name:	Not reported
CA Waste Code:	134 - Aqueous solution with <10% total organic residues
RCRA Code:	Not reported
Disposal Method:	T01 - Treatment, Tank
Quantity Tons:	0.1176
Waste Quantity:	28
Quantity Unit:	G
Additional Code 1:	Not reported

CALTRANS D6 MAINTENANCE PORTERVILLE MS (Continued) **S113033366**

Additional Code 2:	Not reported
Additional Code 3:	Not reported
Additional Code 4:	Not reported
Additional Code 5:	Not reported
Shipment Date:	20040309
Creation Date:	8/23/2004 8:16:48
Receipt Date:	20040309
Manifest ID:	23466362
Trans EPA ID:	TXR000050930
Trans Name:	SAFETY-KLEEN SYSTEMS INC
Trans 2 EPA ID:	Not reported
Trans 2 Name:	Not reported
TSDF EPA ID:	CAD066113465
Trans Name:	SAFETY-KLEEN SYSTEMS INC
TSDF Alt EPA ID:	CAD066113465
TSDF Alt Name:	Not reported
CA Waste Code:	134 - Aqueous solution with <10% total organic residues
RCRA Code:	Not reported
Disposal Method:	T01 - Treatment, Tank
Quantity Tons:	0.0924
Waste Quantity:	22
Quantity Unit:	G
Additional Code 1:	Not reported
Additional Code 2:	Not reported
Additional Code 3:	Not reported
Additional Code 4:	Not reported
Additional Code 5:	Not reported
Shipment Date:	20040108
Creation Date:	8/13/2004 7:53:20
Receipt Date:	20040108
Manifest ID:	22580307
Trans EPA ID:	TXR000050930
Trans Name:	SAFETY-KLEEN SYSTEMS INC
Trans 2 EPA ID:	Not reported
Trans 2 Name:	Not reported
TSDF EPA ID:	CAD066113465
Trans Name:	SAFETY-KLEEN SYSTEMS INC
TSDF Alt EPA ID:	CAD066113465
TSDF Alt Name:	Not reported
CA Waste Code:	134 - Aqueous solution with <10% total organic residues
RCRA Code:	Not reported
Disposal Method:	T01 - Treatment, Tank
Quantity Tons:	0.0924
Waste Quantity:	22
Quantity Unit:	G
Additional Code 1:	Not reported
Additional Code 2:	Not reported
Additional Code 3:	Not reported
Additional Code 4:	Not reported
Additional Code 5:	Not reported

Additional Info:

Year:	2006
Gen EPA ID:	CAL000030975

CALTRANS D6 MAINTENANCE PORTERVILLE MS (Continued) **S113033366**

Shipment Date:	20060718
Creation Date:	9/28/2006 18:30:24
Receipt Date:	20060727
Manifest ID:	23537528
Trans EPA ID:	CAT982507154
Trans Name:	PARC ENVIRONMENTAL
Trans 2 EPA ID:	CAD063547996
Trans 2 Name:	PHILIP TRANSPORTATION REMEDIATION INC
TSDF EPA ID:	CAD008364432
Trans Name:	RHO CHEM CORPORATION
TSDF Alt EPA ID:	CAD008364432
TSDF Alt Name:	Not reported
CA Waste Code:	352 - Other organic solids
RCRA Code:	Not reported
Disposal Method:	H01 - Transfer Station
Quantity Tons:	0.15
Waste Quantity:	300
Quantity Unit:	P
Additional Code 1:	Not reported
Additional Code 2:	Not reported
Additional Code 3:	Not reported
Additional Code 4:	Not reported
Additional Code 5:	Not reported

Shipment Date:	20060718
Creation Date:	9/28/2006 18:30:24
Receipt Date:	20060727
Manifest ID:	23537528
Trans EPA ID:	CAT982507154
Trans Name:	PARC ENVIRONMENTAL
Trans 2 EPA ID:	CAD063547996
Trans 2 Name:	PHILIP TRANSPORTATION REMEDIATION INC
TSDF EPA ID:	CAD008364432
Trans Name:	RHO CHEM CORPORATION
TSDF Alt EPA ID:	CAD008364432
TSDF Alt Name:	Not reported
CA Waste Code:	343 - Unspecified organic liquid mixture
RCRA Code:	Not reported
Disposal Method:	H01 - Transfer Station
Quantity Tons:	0.187
Waste Quantity:	55
Quantity Unit:	G
Additional Code 1:	Not reported
Additional Code 2:	Not reported
Additional Code 3:	Not reported
Additional Code 4:	Not reported
Additional Code 5:	Not reported

Shipment Date:	20060718
Creation Date:	9/28/2006 18:30:24
Receipt Date:	20060727
Manifest ID:	23537528
Trans EPA ID:	CAT982507154
Trans Name:	PARC ENVIRONMENTAL
Trans 2 EPA ID:	CAD063547996
Trans 2 Name:	PHILIP TRANSPORTATION REMEDIATION INC
TSDF EPA ID:	CAD008364432

CALTRANS D6 MAINTENANCE PORTERVILLE MS (Continued) **S113033366**

Trans Name:	RHO CHEM CORPORATION
TSDF Alt EPA ID:	CAD008364432
TSDF Alt Name:	Not reported
CA Waste Code:	461 - Paint sludge
RCRA Code:	D001
Disposal Method:	T01 - Treatment, Tank
Quantity Tons:	0.01251
Waste Quantity:	3
Quantity Unit:	G
Additional Code 1:	Not reported
Additional Code 2:	Not reported
Additional Code 3:	Not reported
Additional Code 4:	Not reported
Additional Code 5:	Not reported
Shipment Date:	20060718
Creation Date:	9/28/2006 18:30:24
Receipt Date:	20060727
Manifest ID:	23537528
Trans EPA ID:	CAT982507154
Trans Name:	PARC ENVIRONMENTAL
Trans 2 EPA ID:	CAD063547996
Trans 2 Name:	PHILIP TRANSPORTATION REMEDIATION INC
TSDF EPA ID:	CAD008364432
Trans Name:	RHO CHEM CORPORATION
TSDF Alt EPA ID:	CAD008364432
TSDF Alt Name:	Not reported
CA Waste Code:	611 - Contaminated soil from site clean-ups
RCRA Code:	Not reported
Disposal Method:	H01 - Transfer Station
Quantity Tons:	0.4
Waste Quantity:	800
Quantity Unit:	P
Additional Code 1:	Not reported
Additional Code 2:	Not reported
Additional Code 3:	Not reported
Additional Code 4:	Not reported
Additional Code 5:	Not reported

Additional Info:

Year:	2005
Gen EPA ID:	CAL000030975
Shipment Date:	20050602
Creation Date:	9/13/2005 18:30:54
Receipt Date:	20050603
Manifest ID:	24525051
Trans EPA ID:	CAD982523433
Trans Name:	DILLARD ENVIRONMENTAL SVCS
Trans 2 EPA ID:	Not reported
Trans 2 Name:	Not reported
TSDF EPA ID:	CAD009452657
Trans Name:	ROMIC ENVIRONMENTAL TECHNOLOGIES
TSDF Alt EPA ID:	Not reported
TSDF Alt Name:	Not reported
CA Waste Code:	352 - Other organic solids
RCRA Code:	NONE

CALTRANS D6 MAINTENANCE PORTERVILLE MS (Continued) **S113033366**

Disposal Method:	R01 - Recycler
Quantity Tons:	0.1
Waste Quantity:	200
Quantity Unit:	P
Additional Code 1:	Not reported
Additional Code 2:	Not reported
Additional Code 3:	Not reported
Additional Code 4:	Not reported
Additional Code 5:	Not reported

Additional Info:

Year:	1999
Gen EPA ID:	CAL000030975
Shipment Date:	19991222
Creation Date:	2/15/2000 0:00:00
Receipt Date:	19991228
Manifest ID:	99551612
Trans EPA ID:	CAD063547996
Trans Name:	Not reported
Trans 2 EPA ID:	Not reported
Trans 2 Name:	Not reported
TSDF EPA ID:	CAT000646117
Trans Name:	Not reported
TSDF Alt EPA ID:	CAT000646117
TSDF Alt Name:	Not reported
CA Waste Code:	181 - Other inorganic solid waste Organics
RCRA Code:	D008
Disposal Method:	T01 - Treatment, Tank
Quantity Tons:	0.175
Waste Quantity:	350
Quantity Unit:	P
Additional Code 1:	Not reported
Additional Code 2:	Not reported
Additional Code 3:	Not reported
Additional Code 4:	Not reported
Additional Code 5:	Not reported
Shipment Date:	19991214
Creation Date:	2/1/2000 0:00:00
Receipt Date:	19991217
Manifest ID:	99321819
Trans EPA ID:	CAD981692809
Trans Name:	Not reported
Trans 2 EPA ID:	Not reported
Trans 2 Name:	Not reported
TSDF EPA ID:	CAD009466392
Trans Name:	Not reported
TSDF Alt EPA ID:	Not reported
TSDF Alt Name:	Not reported
CA Waste Code:	512 - Other empty containers 30 gallons or more
RCRA Code:	Not reported
Disposal Method:	R01 - Recycler
Quantity Tons:	0.5
Waste Quantity:	1000
Quantity Unit:	P
Additional Code 1:	Not reported

CALTRANS D6 MAINTENANCE PORTERVILLE MS (Continued) **S113033366**

Additional Code 2:	Not reported
Additional Code 3:	Not reported
Additional Code 4:	Not reported
Additional Code 5:	Not reported
Shipment Date:	19991019
Creation Date:	12/17/1999 0:00:00
Receipt Date:	19991028
Manifest ID:	99551604
Trans EPA ID:	CAD982264445
Trans Name:	Not reported
Trans 2 EPA ID:	Not reported
Trans 2 Name:	Not reported
TSDF EPA ID:	CAL000190080
Trans Name:	Not reported
TSDF Alt EPA ID:	CAL000190080
TSDF Alt Name:	Not reported
CA Waste Code:	151 - Asbestos-containing waste
RCRA Code:	Not reported
Disposal Method:	D80 - Disposal, Land Fill
Quantity Tons:	21.07
Waste Quantity:	25
Quantity Unit:	Y
Additional Code 1:	Not reported
Additional Code 2:	Not reported
Additional Code 3:	Not reported
Additional Code 4:	Not reported
Additional Code 5:	Not reported
Shipment Date:	19990930
Creation Date:	11/19/1999 0:00:00
Receipt Date:	19990930
Manifest ID:	98441950
Trans EPA ID:	CAL931545554
Trans Name:	Not reported
Trans 2 EPA ID:	Not reported
Trans 2 Name:	Not reported
TSDF EPA ID:	CAD982446882
Trans Name:	Not reported
TSDF Alt EPA ID:	Not reported
TSDF Alt Name:	Not reported
CA Waste Code:	221 - Waste oil and mixed oil
RCRA Code:	Not reported
Disposal Method:	H01 - Transfer Station
Quantity Tons:	0.95
Waste Quantity:	250
Quantity Unit:	G
Additional Code 1:	Not reported
Additional Code 2:	Not reported
Additional Code 3:	Not reported
Additional Code 4:	Not reported
Additional Code 5:	Not reported

Additional Info:

Year:	1996
Gen EPA ID:	CAL000030975

CALTRANS D6 MAINTENANCE PORTERVILLE MS (Continued) **S113033366**

Shipment Date:	19961001
Creation Date:	5/21/1997 0:00:00
Receipt Date:	19961002
Manifest ID:	96579825
Trans EPA ID:	CAD063547996
Trans Name:	Not reported
Trans 2 EPA ID:	Not reported
Trans 2 Name:	Not reported
TSDF EPA ID:	CAD980887418
Trans Name:	Not reported
TSDF Alt EPA ID:	Not reported
TSDF Alt Name:	Not reported
CA Waste Code:	221 - Waste oil and mixed oil
RCRA Code:	Not reported
Disposal Method:	R01 - Recycler
Quantity Tons:	1.52
Waste Quantity:	400
Quantity Unit:	G
Additional Code 1:	Not reported
Additional Code 2:	Not reported
Additional Code 3:	Not reported
Additional Code 4:	Not reported
Additional Code 5:	Not reported

Shipment Date:	19960719
Creation Date:	5/20/1997 0:00:00
Receipt Date:	19960724
Manifest ID:	95915014
Trans EPA ID:	CAD063547996
Trans Name:	Not reported
Trans 2 EPA ID:	Not reported
Trans 2 Name:	Not reported
TSDF EPA ID:	CAT080033681
Trans Name:	Not reported
TSDF Alt EPA ID:	Not reported
TSDF Alt Name:	Not reported
CA Waste Code:	343 - Unspecified organic liquid mixture
RCRA Code:	Not reported
Disposal Method:	R01 - Recycler
Quantity Tons:	1.36
Waste Quantity:	400
Quantity Unit:	G
Additional Code 1:	Not reported
Additional Code 2:	Not reported
Additional Code 3:	Not reported
Additional Code 4:	Not reported
Additional Code 5:	Not reported

Additional Info:

Year:	2010
Gen EPA ID:	CAL000030975

Shipment Date:	20100311
Creation Date:	6/10/2010 18:30:08
Receipt Date:	20100312
Manifest ID:	005766686JJK
Trans EPA ID:	CAD982413262

CALTRANS D6 MAINTENANCE PORTERVILLE MS (Continued) **S113033366**

Trans Name:	EVERGREEN ENVIRONMENTAL SERVICES
Trans 2 EPA ID:	Not reported
Trans 2 Name:	Not reported
TSDF EPA ID:	CAD980887418
Trans Name:	EVERGREEN OIL INC
TSDF Alt EPA ID:	Not reported
TSDF Alt Name:	Not reported
CA Waste Code:	223 - Unspecified oil-containing waste
RCRA Code:	Not reported
Disposal Method:	H141 - Storage, Bulking, And/Or Transfer Off Site--No Treatment/Reovery (H010-H129) Or (H131-H135)
Quantity Tons:	0.05
Waste Quantity:	100
Quantity Unit:	P
Additional Code 1:	Not reported
Additional Code 2:	Not reported
Additional Code 3:	Not reported
Additional Code 4:	Not reported
Additional Code 5:	Not reported
Shipment Date:	20100113
Creation Date:	4/12/2010 18:30:47
Receipt Date:	20100120
Manifest ID:	000382481GBF
Trans EPA ID:	CAT982507154
Trans Name:	PARC ENVIRONMENTAL
Trans 2 EPA ID:	CAR000177527
Trans 2 Name:	PHILIP WEST INDUSTRIAL SERVICES
TSDF EPA ID:	CAD008364432
Trans Name:	RHO CHEM CORPORATION
TSDF Alt EPA ID:	Not reported
TSDF Alt Name:	Not reported
CA Waste Code:	611 - Contaminated soil from site clean-ups
RCRA Code:	Not reported
Disposal Method:	H141 - Storage, Bulking, And/Or Transfer Off Site--No Treatment/Reovery (H010-H129) Or (H131-H135)
Quantity Tons:	0.125
Waste Quantity:	250
Quantity Unit:	P
Additional Code 1:	Not reported
Additional Code 2:	Not reported
Additional Code 3:	Not reported
Additional Code 4:	Not reported
Additional Code 5:	Not reported
Shipment Date:	20100113
Creation Date:	4/12/2010 18:30:47
Receipt Date:	20100120
Manifest ID:	000382481GBF
Trans EPA ID:	CAT982507154
Trans Name:	PARC ENVIRONMENTAL
Trans 2 EPA ID:	CAR000177527
Trans 2 Name:	PHILIP WEST INDUSTRIAL SERVICES
TSDF EPA ID:	CAD008364432
Trans Name:	RHO CHEM CORPORATION
TSDF Alt EPA ID:	Not reported
TSDF Alt Name:	Not reported

CALTRANS D6 MAINTENANCE PORTERVILLE MS (Continued) **S113033366**

CA Waste Code:	352 - Other organic solids
RCRA Code:	Not reported
Disposal Method:	H141 - Storage, Bulking, And/Or Transfer Off Site--No Treatment/Reovery (H010-H129) Or (H131-H135)
Quantity Tons:	0.1
Waste Quantity:	200
Quantity Unit:	P
Additional Code 1:	Not reported
Additional Code 2:	Not reported
Additional Code 3:	Not reported
Additional Code 4:	Not reported
Additional Code 5:	Not reported

Additional Info:

Year:	2008
Gen EPA ID:	CAL000030975
Shipment Date:	20081125
Creation Date:	2/2/2009 18:30:25
Receipt Date:	20081204
Manifest ID:	000382213GBF
Trans EPA ID:	CAT982507154
Trans Name:	PARC ENVIRONMENTAL
Trans 2 EPA ID:	CAR000177527
Trans 2 Name:	PHILIP WEST INDUSTRIAL SERVICES
TSDF EPA ID:	CAD008364432
Trans Name:	RHO CHEM CORPORATION
TSDF Alt EPA ID:	Not reported
TSDF Alt Name:	Not reported
CA Waste Code:	343 - Unspecified organic liquid mixture
RCRA Code:	Not reported
Disposal Method:	H141 - Storage, Bulking, And/Or Transfer Off Site--No Treatment/Reovery (H010-H129) Or (H131-H135)
Quantity Tons:	0.34
Waste Quantity:	100
Quantity Unit:	G
Additional Code 1:	Not reported
Additional Code 2:	Not reported
Additional Code 3:	Not reported
Additional Code 4:	Not reported
Additional Code 5:	Not reported

Additional Info:

Year:	2014
Gen EPA ID:	CAL000030975
Shipment Date:	20141013
Creation Date:	6/26/2015 22:15:35
Receipt Date:	20141024
Manifest ID:	012516493JJK
Trans EPA ID:	CAD982523433
Trans Name:	DILLARD ENVIRONMENTAL SERVICES
Trans 2 EPA ID:	Not reported
Trans 2 Name:	Not reported
TSDF EPA ID:	NVT330010000
Trans Name:	US ECOLOGY

CALTRANS D6 MAINTENANCE PORTERVILLE MS (Continued) **S113033366**

TSDF Alt EPA ID:	Not reported
TSDF Alt Name:	Not reported
CA Waste Code:	331 - Off-specification, aged, or surplus organics
RCRA Code:	D018
Disposal Method:	H141 - Storage, Bulking, And/Or Transfer Off Site--No Treatment/Reovery (H010-H129) Or (H131-H135)
Quantity Tons:	0.165
Waste Quantity:	50
Quantity Unit:	G
Additional Code 1:	D001
Additional Code 2:	Not reported
Additional Code 3:	Not reported
Additional Code 4:	Not reported
Additional Code 5:	Not reported
Shipment Date:	20140314
Creation Date:	5/9/2014 22:14:57
Receipt Date:	20140314
Manifest ID:	004219243SKS
Trans EPA ID:	TXR000081205
Trans Name:	SAFETY-KLEEN SYSTEMS INC
Trans 2 EPA ID:	Not reported
Trans 2 Name:	Not reported
TSDF EPA ID:	CAD982446882
Trans Name:	SAFETY-KLEEN OF CALIFORNIA INC
TSDF Alt EPA ID:	Not reported
TSDF Alt Name:	Not reported
CA Waste Code:	221 - Waste oil and mixed oil
RCRA Code:	Not reported
Disposal Method:	H141 - Storage, Bulking, And/Or Transfer Off Site--No Treatment/Reovery (H010-H129) Or (H131-H135)
Quantity Tons:	0.475
Waste Quantity:	125
Quantity Unit:	G
Additional Code 1:	Not reported
Additional Code 2:	Not reported
Additional Code 3:	Not reported
Additional Code 4:	Not reported
Additional Code 5:	Not reported

Additional Info:

Year:	2003
Gen EPA ID:	CAL000030975
Shipment Date:	20031113
Creation Date:	8/9/2004 8:48:13
Receipt Date:	20031113
Manifest ID:	22515578
Trans EPA ID:	TXR000050930
Trans Name:	SAFETY-KLEEN SYSTEMS INC
Trans 2 EPA ID:	Not reported
Trans 2 Name:	Not reported
TSDF EPA ID:	CAD066113465
Trans Name:	SAFETY-KLEEN SYSTEMS INC
TSDF Alt EPA ID:	CAD066113465
TSDF Alt Name:	Not reported
CA Waste Code:	134 - Aqueous solution with <10% total organic residues

CALTRANS D6 MAINTENANCE PORTERVILLE MS (Continued) **S113033366**

RCRA Code:	Not reported
Disposal Method:	T01 - Treatment, Tank
Quantity Tons:	0.0924
Waste Quantity:	22
Quantity Unit:	G
Additional Code 1:	Not reported
Additional Code 2:	Not reported
Additional Code 3:	Not reported
Additional Code 4:	Not reported
Additional Code 5:	Not reported
Shipment Date:	20030916
Creation Date:	8/5/2004 10:08:03
Receipt Date:	20030919
Manifest ID:	22907612
Trans EPA ID:	CAD982523433
Trans Name:	DILLARD ENVIRONMENTAL SVCS
Trans 2 EPA ID:	Not reported
Trans 2 Name:	Not reported
TSDF EPA ID:	CAD059494310
Trans Name:	CLEAN HARBORS ENVIRONMENTAL
TSDF Alt EPA ID:	CAD059494310
TSDF Alt Name:	Not reported
CA Waste Code:	133 - Aqueous solution with 10% or more total organic residues
RCRA Code:	Not reported
Disposal Method:	D99 - Disposal, Other
Quantity Tons:	0.417
Waste Quantity:	100
Quantity Unit:	G
Additional Code 1:	Not reported
Additional Code 2:	Not reported
Additional Code 3:	Not reported
Additional Code 4:	Not reported
Additional Code 5:	Not reported

Additional Info:

Year:	2002
Gen EPA ID:	CAL000030975
Shipment Date:	20021202
Creation Date:	3/27/2003 18:31:27
Receipt Date:	20021210
Manifest ID:	22084001
Trans EPA ID:	CAD982523433
Trans Name:	Not reported
Trans 2 EPA ID:	Not reported
Trans 2 Name:	Not reported
TSDF EPA ID:	CAD980884183
Trans Name:	Not reported
TSDF Alt EPA ID:	Not reported
TSDF Alt Name:	Not reported
CA Waste Code:	343 - Unspecified organic liquid mixture
RCRA Code:	D018
Disposal Method:	D99 - Disposal, Other
Quantity Tons:	0.34
Waste Quantity:	100
Quantity Unit:	G

CALTRANS D6 MAINTENANCE PORTERVILLE MS (Continued) **S113033366**

Additional Code 1:	Not reported
Additional Code 2:	Not reported
Additional Code 3:	Not reported
Additional Code 4:	Not reported
Additional Code 5:	Not reported

Additional Info:

Year:	2017
Gen EPA ID:	CAL000030975
Shipment Date:	20171023
Creation Date:	5/30/2018 18:33:46
Receipt Date:	20171030
Manifest ID:	017179387JJK
Trans EPA ID:	CAR000172460
Trans Name:	ENVIRONMENTAL LOGISTICS INC
Trans 2 EPA ID:	Not reported
Trans 2 Name:	Not reported
TSDF EPA ID:	CAD982444481
Trans Name:	FILTER RECYCLING SERVICES INC
TSDF Alt EPA ID:	Not reported
TSDF Alt Name:	Not reported
CA Waste Code:	343 - Unspecified organic liquid mixture
RCRA Code:	Not reported
Disposal Method:	H141 - Storage, Bulking, And/Or Transfer Off Site--No Treatment/Reovery (H010-H129) Or (H131-H135)
Quantity Tons:	1.7
Waste Quantity:	500
Quantity Unit:	G
Additional Code 1:	Not reported
Additional Code 2:	Not reported
Additional Code 3:	Not reported
Additional Code 4:	Not reported
Additional Code 5:	Not reported

Additional Info:

Year:	2011
Gen EPA ID:	CAL000030975
Shipment Date:	20110711
Creation Date:	8/29/2011 18:30:11
Receipt Date:	20110713
Manifest ID:	001079252GBF
Trans EPA ID:	CAT982507154
Trans Name:	PARC ENVIRONMENTAL
Trans 2 EPA ID:	CAR000177527
Trans 2 Name:	PHILIP WEST INDUSTRIAL SERVICES
TSDF EPA ID:	CAD008364432
Trans Name:	RHO CHEM CORPORATION
TSDF Alt EPA ID:	Not reported
TSDF Alt Name:	Not reported
CA Waste Code:	611 - Contaminated soil from site clean-ups
RCRA Code:	Not reported
Disposal Method:	H141 - Storage, Bulking, And/Or Transfer Off Site--No Treatment/Reovery (H010-H129) Or (H131-H135)
Quantity Tons:	0.1

CALTRANS D6 MAINTENANCE PORTERVILLE MS (Continued) **S113033366**

Waste Quantity:	200
Quantity Unit:	P
Additional Code 1:	Not reported
Additional Code 2:	Not reported
Additional Code 3:	Not reported
Additional Code 4:	Not reported
Additional Code 5:	Not reported

Additional Info:

Year:	1998
Gen EPA ID:	CAL000030975
Shipment Date:	19981119
Creation Date:	1/21/1999 0:00:00
Receipt Date:	19981201
Manifest ID:	98614368
Trans EPA ID:	CAD063547996
Trans Name:	Not reported
Trans 2 EPA ID:	Not reported
Trans 2 Name:	Not reported
TSDF EPA ID:	CAT000646117
Trans Name:	Not reported
TSDF Alt EPA ID:	CAT000646117
TSDF Alt Name:	Not reported
CA Waste Code:	181 - Other inorganic solid waste Organics
RCRA Code:	Not reported
Disposal Method:	D80 - Disposal, Land Fill
Quantity Tons:	2
Waste Quantity:	4000
Quantity Unit:	P
Additional Code 1:	Not reported
Additional Code 2:	Not reported
Additional Code 3:	Not reported
Additional Code 4:	Not reported
Additional Code 5:	Not reported
Shipment Date:	19981119
Creation Date:	1/21/1999 0:00:00
Receipt Date:	19981125
Manifest ID:	98614369
Trans EPA ID:	CAD063547996
Trans Name:	Not reported
Trans 2 EPA ID:	Not reported
Trans 2 Name:	Not reported
TSDF EPA ID:	CAD044429835
Trans Name:	Not reported
TSDF Alt EPA ID:	CAD044429835
TSDF Alt Name:	Not reported
CA Waste Code:	232 - Pesticides and other waste associated with pesticide production
RCRA Code:	Not reported
Disposal Method:	D99 - Disposal, Other
Quantity Tons:	0.15
Waste Quantity:	300
Quantity Unit:	P
Additional Code 1:	Not reported
Additional Code 2:	Not reported
Additional Code 3:	Not reported

CALTRANS D6 MAINTENANCE PORTERVILLE MS (Continued) **S113033366**

Additional Code 4:	Not reported
Additional Code 5:	Not reported
Shipment Date:	19981119
Creation Date:	1/21/1999 0:00:00
Receipt Date:	19981125
Manifest ID:	98614369
Trans EPA ID:	CAD063547996
Trans Name:	Not reported
Trans 2 EPA ID:	Not reported
Trans 2 Name:	Not reported
TSDF EPA ID:	CAD044429835
Trans Name:	Not reported
TSDF Alt EPA ID:	CAD044429835
TSDF Alt Name:	Not reported
CA Waste Code:	791 - Liquids with pH < 2 792 Liquids with pH < 2 with metals
RCRA Code:	D002
Disposal Method:	D99 - Disposal, Other
Quantity Tons:	0.0041
Waste Quantity:	1
Quantity Unit:	G
Additional Code 1:	Not reported
Additional Code 2:	Not reported
Additional Code 3:	Not reported
Additional Code 4:	Not reported
Additional Code 5:	Not reported
Shipment Date:	19981119
Creation Date:	1/21/1999 0:00:00
Receipt Date:	19981125
Manifest ID:	98614369
Trans EPA ID:	CAD063547996
Trans Name:	Not reported
Trans 2 EPA ID:	Not reported
Trans 2 Name:	Not reported
TSDF EPA ID:	CAD044429835
Trans Name:	Not reported
TSDF Alt EPA ID:	CAD044429835
TSDF Alt Name:	Not reported
CA Waste Code:	352 - Other organic solids
RCRA Code:	Not reported
Disposal Method:	D99 - Disposal, Other
Quantity Tons:	0.0125
Waste Quantity:	25
Quantity Unit:	P
Additional Code 1:	Not reported
Additional Code 2:	Not reported
Additional Code 3:	Not reported
Additional Code 4:	Not reported
Additional Code 5:	Not reported
Shipment Date:	19981119
Creation Date:	1/21/1999 0:00:00
Receipt Date:	19981124
Manifest ID:	98614374
Trans EPA ID:	CAD063547996
Trans Name:	Not reported

CALTRANS D6 MAINTENANCE PORTERVILLE MS (Continued) **S113033366**

Trans 2 EPA ID:	Not reported
Trans 2 Name:	Not reported
TSDF EPA ID:	CAT080033681
Trans Name:	Not reported
TSDF Alt EPA ID:	CAT080033681
TSDF Alt Name:	Not reported
CA Waste Code:	343 - Unspecified organic liquid mixture
RCRA Code:	Not reported
Disposal Method:	D80 - Disposal, Land Fill
Quantity Tons:	2.72
Waste Quantity:	800
Quantity Unit:	G
Additional Code 1:	Not reported
Additional Code 2:	Not reported
Additional Code 3:	Not reported
Additional Code 4:	Not reported
Additional Code 5:	Not reported
Shipment Date:	19981002
Creation Date:	12/10/1998 0:00:00
Receipt Date:	19981008
Manifest ID:	98655063
Trans EPA ID:	CAD063547996
Trans Name:	Not reported
Trans 2 EPA ID:	Not reported
Trans 2 Name:	Not reported
TSDF EPA ID:	CAD980887418
Trans Name:	Not reported
TSDF Alt EPA ID:	CAD980887418
TSDF Alt Name:	Not reported
CA Waste Code:	221 - Waste oil and mixed oil
RCRA Code:	Not reported
Disposal Method:	R01 - Recycler
Quantity Tons:	1.9
Waste Quantity:	500
Quantity Unit:	G
Additional Code 1:	Not reported
Additional Code 2:	Not reported
Additional Code 3:	Not reported
Additional Code 4:	Not reported
Additional Code 5:	Not reported

Additional Info:

Year:	2012
Gen EPA ID:	CAL000030975
Shipment Date:	20121003
Creation Date:	8/25/2013 22:15:09
Receipt Date:	20121012
Manifest ID:	009335498JJK
Trans EPA ID:	CAD982523433
Trans Name:	DILLARD ENVIRONMENTAL SERVICES
Trans 2 EPA ID:	Not reported
Trans 2 Name:	Not reported
TSDF EPA ID:	NVT330010000
Trans Name:	US ECOLOGY NEVADA INC
TSDF Alt EPA ID:	Not reported

CALTRANS D6 MAINTENANCE PORTERVILLE MS (Continued) **S113033366**

TSDF Alt Name:	Not reported
CA Waste Code:	221 - Waste oil and mixed oil
RCRA Code:	Not reported
Disposal Method:	H039 - Other Recovery Of Reclamation For Reuse Including Acid Regeneration, Organics Recovery Ect
Quantity Tons:	0.57
Waste Quantity:	150
Quantity Unit:	G
Additional Code 1:	Not reported
Additional Code 2:	Not reported
Additional Code 3:	Not reported
Additional Code 4:	Not reported
Additional Code 5:	Not reported
Shipment Date:	20121002
Creation Date:	8/25/2013 22:15:09
Receipt Date:	20121012
Manifest ID:	009335499JJK
Trans EPA ID:	CAD982523433
Trans Name:	DILLARD ENVIRONMENTAL SERVICES
Trans 2 EPA ID:	Not reported
Trans 2 Name:	Not reported
TSDF EPA ID:	NVT330010000
Trans Name:	US ECOLOGY NEVADA INC
TSDF Alt EPA ID:	Not reported
TSDF Alt Name:	Not reported
CA Waste Code:	221 - Waste oil and mixed oil
RCRA Code:	Not reported
Disposal Method:	H039 - Other Recovery Of Reclamation For Reuse Including Acid Regeneration, Organics Recovery Ect
Quantity Tons:	0.114
Waste Quantity:	30
Quantity Unit:	G
Additional Code 1:	Not reported
Additional Code 2:	Not reported
Additional Code 3:	Not reported
Additional Code 4:	Not reported
Additional Code 5:	Not reported
Shipment Date:	20121002
Creation Date:	3/28/2013 22:15:22
Receipt Date:	20121011
Manifest ID:	003478887SKS
Trans EPA ID:	TXR000081205
Trans Name:	SAFETY-KLEEN SYSTEMS INC
Trans 2 EPA ID:	OKD981588791
Trans 2 Name:	TRIAD TRANSPORT INC
TSDF EPA ID:	NVT330010000
Trans Name:	US ECOLOGY NEVADA
TSDF Alt EPA ID:	Not reported
TSDF Alt Name:	Not reported
CA Waste Code:	352 - Other organic solids
RCRA Code:	Not reported
Disposal Method:	H132 - Landfill Or Surface Impoundment That Will Be Closed As Landfill(To Include On-Site Treatment And/Or Stabilization)
Quantity Tons:	0.125
Waste Quantity:	250

CALTRANS D6 MAINTENANCE PORTERVILLE MS (Continued) **S113033366**

Quantity Unit:	P
Additional Code 1:	Not reported
Additional Code 2:	Not reported
Additional Code 3:	Not reported
Additional Code 4:	Not reported
Additional Code 5:	Not reported
Shipment Date:	20121002
Creation Date:	8/25/2013 22:15:09
Receipt Date:	20121012
Manifest ID:	009335499JJK
Trans EPA ID:	CAD982523433
Trans Name:	DILLARD ENVIRONMENTAL SERVICES
Trans 2 EPA ID:	Not reported
Trans 2 Name:	Not reported
TSDF EPA ID:	NVT330010000
Trans Name:	US ECOLOGY NEVADA INC
TSDF Alt EPA ID:	Not reported
TSDF Alt Name:	Not reported
CA Waste Code:	352 - Other organic solids
RCRA Code:	Not reported
Disposal Method:	H132 - Landfill Or Surface Impoundment That Will Be Closed As Landfill(To Include On-Site Treatment And/Or Stabilization)
Quantity Tons:	1
Waste Quantity:	2000
Quantity Unit:	P
Additional Code 1:	Not reported
Additional Code 2:	Not reported
Additional Code 3:	Not reported
Additional Code 4:	Not reported
Additional Code 5:	Not reported

Additional Info:

Year:	2001
Gen EPA ID:	CAL000030975
Shipment Date:	20010921
Creation Date:	12/17/2001 0:00:00
Receipt Date:	Not reported
Manifest ID:	21450539
Trans EPA ID:	SCR000075150
Trans Name:	Not reported
Trans 2 EPA ID:	Not reported
Trans 2 Name:	Not reported
TSDF EPA ID:	CAD093459485
Trans Name:	Not reported
TSDF Alt EPA ID:	Not reported
TSDF Alt Name:	Not reported
CA Waste Code:	134 - Aqueous solution with <10% total organic residues
RCRA Code:	D039
Disposal Method:	- Not reported
Quantity Tons:	0.0546
Waste Quantity:	13
Quantity Unit:	G
Additional Code 1:	Not reported
Additional Code 2:	Not reported
Additional Code 3:	Not reported

CALTRANS D6 MAINTENANCE PORTERVILLE MS (Continued) **S113033366**

Additional Code 4:	Not reported
Additional Code 5:	Not reported
Shipment Date:	20010726
Creation Date:	10/1/2001 0:00:00
Receipt Date:	20010730
Manifest ID:	21102962
Trans EPA ID:	SCR000075150
Trans Name:	Not reported
Trans 2 EPA ID:	Not reported
Trans 2 Name:	Not reported
TSDF EPA ID:	CAD093459485
Trans Name:	Not reported
TSDF Alt EPA ID:	CAD093459485
TSDF Alt Name:	Not reported
CA Waste Code:	134 - Aqueous solution with <10% total organic residues
RCRA Code:	D039
Disposal Method:	T01 - Treatment, Tank
Quantity Tons:	0.0336
Waste Quantity:	8
Quantity Unit:	G
Additional Code 1:	Not reported
Additional Code 2:	Not reported
Additional Code 3:	Not reported
Additional Code 4:	Not reported
Additional Code 5:	Not reported
Shipment Date:	20010712
Creation Date:	10/1/2001 0:00:00
Receipt Date:	20010717
Manifest ID:	20732436
Trans EPA ID:	CAD982523433
Trans Name:	Not reported
Trans 2 EPA ID:	Not reported
Trans 2 Name:	Not reported
TSDF EPA ID:	CAD044429835
Trans Name:	Not reported
TSDF Alt EPA ID:	CAD044429835
TSDF Alt Name:	Not reported
CA Waste Code:	213 - Hydrocarbon solvents (benzene, hexane, Stoddard, etc.
RCRA Code:	D018
Disposal Method:	D99 - Disposal, Other
Quantity Tons:	0.6255
Waste Quantity:	150
Quantity Unit:	G
Additional Code 1:	Not reported
Additional Code 2:	Not reported
Additional Code 3:	Not reported
Additional Code 4:	Not reported
Additional Code 5:	Not reported
Shipment Date:	20010712
Creation Date:	10/1/2001 0:00:00
Receipt Date:	20010717
Manifest ID:	20732436
Trans EPA ID:	CAD982523433
Trans Name:	Not reported

CALTRANS D6 MAINTENANCE PORTERVILLE MS (Continued) **S113033366**

Trans 2 EPA ID:	Not reported
Trans 2 Name:	Not reported
TSDF EPA ID:	CAD044429835
Trans Name:	Not reported
TSDF Alt EPA ID:	CAD044429835
TSDF Alt Name:	Not reported
CA Waste Code:	223 - Unspecified oil-containing waste
RCRA Code:	Not reported
Disposal Method:	D99 - Disposal, Other
Quantity Tons:	0.15
Waste Quantity:	300
Quantity Unit:	P
Additional Code 1:	Not reported
Additional Code 2:	Not reported
Additional Code 3:	Not reported
Additional Code 4:	Not reported
Additional Code 5:	Not reported
Shipment Date:	20010601
Creation Date:	7/30/2001 0:00:00
Receipt Date:	20010607
Manifest ID:	20652411
Trans EPA ID:	SCR000075150
Trans Name:	Not reported
Trans 2 EPA ID:	Not reported
Trans 2 Name:	Not reported
TSDF EPA ID:	CAD093459485
Trans Name:	Not reported
TSDF Alt EPA ID:	Not reported
TSDF Alt Name:	Not reported
CA Waste Code:	134 - Aqueous solution with <10% total organic residues
RCRA Code:	D039
Disposal Method:	T01 - Treatment, Tank
Quantity Tons:	0.0714
Waste Quantity:	17
Quantity Unit:	G
Additional Code 1:	Not reported
Additional Code 2:	Not reported
Additional Code 3:	Not reported
Additional Code 4:	Not reported
Additional Code 5:	Not reported
Shipment Date:	20010406
Creation Date:	6/20/2001 0:00:00
Receipt Date:	20010411
Manifest ID:	20626128
Trans EPA ID:	SCR000075150
Trans Name:	Not reported
Trans 2 EPA ID:	Not reported
Trans 2 Name:	Not reported
TSDF EPA ID:	CAD093459485
Trans Name:	Not reported
TSDF Alt EPA ID:	CAD093459485
TSDF Alt Name:	Not reported
CA Waste Code:	134 - Aqueous solution with <10% total organic residues
RCRA Code:	D039
Disposal Method:	T01 - Treatment, Tank

CALTRANS D6 MAINTENANCE PORTERVILLE MS (Continued) **S113033366**

Quantity Tons:	0.063
Waste Quantity:	15
Quantity Unit:	G
Additional Code 1:	Not reported
Additional Code 2:	Not reported
Additional Code 3:	Not reported
Additional Code 4:	Not reported
Additional Code 5:	Not reported

Additional Info:

Year:	2013
Gen EPA ID:	CAL000030975
Shipment Date:	20131216
Creation Date:	5/14/2014 22:15:08
Receipt Date:	20131226
Manifest ID:	012519580JJK
Trans EPA ID:	CAD982523433
Trans Name:	DILLARD ENVIRONMENTAL SERVICES
Trans 2 EPA ID:	Not reported
Trans 2 Name:	Not reported
TSDF EPA ID:	NVT330010000
Trans Name:	US ECOLOGY
TSDF Alt EPA ID:	Not reported
TSDF Alt Name:	Not reported
CA Waste Code:	352 - Other organic solids
RCRA Code:	Not reported
Disposal Method:	H132 - Landfill Or Surface Impoundment That Will Be Closed As Landfill(To Include On-Site Treatment And/Or Stabilization)
Quantity Tons:	0.2
Waste Quantity:	400
Quantity Unit:	P
Additional Code 1:	Not reported
Additional Code 2:	Not reported
Additional Code 3:	Not reported
Additional Code 4:	Not reported
Additional Code 5:	Not reported
Shipment Date:	20130826
Creation Date:	1/13/2014 22:15:22
Receipt Date:	20130903
Manifest ID:	011652237JJK
Trans EPA ID:	CAD982523433
Trans Name:	DILLARD ENVIRONMENTAL SERVICES
Trans 2 EPA ID:	Not reported
Trans 2 Name:	Not reported
TSDF EPA ID:	NVT330010000
Trans Name:	US ECOLOGY
TSDF Alt EPA ID:	Not reported
TSDF Alt Name:	Not reported
CA Waste Code:	352 - Other organic solids
RCRA Code:	Not reported
Disposal Method:	H132 - Landfill Or Surface Impoundment That Will Be Closed As Landfill(To Include On-Site Treatment And/Or Stabilization)
Quantity Tons:	0.5
Waste Quantity:	1000
Quantity Unit:	P

CALTRANS D6 MAINTENANCE PORTERVILLE MS (Continued) **S113033366**

Additional Code 1:	Not reported
Additional Code 2:	Not reported
Additional Code 3:	Not reported
Additional Code 4:	Not reported
Additional Code 5:	Not reported
Shipment Date:	20130826
Creation Date:	1/13/2014 22:15:22
Receipt Date:	20130903
Manifest ID:	011652237JJK
Trans EPA ID:	CAD982523433
Trans Name:	DILLARD ENVIRONMENTAL SERVICES
Trans 2 EPA ID:	Not reported
Trans 2 Name:	Not reported
TSDF EPA ID:	NVT330010000
Trans Name:	US ECOLOGY
TSDF Alt EPA ID:	Not reported
TSDF Alt Name:	Not reported
CA Waste Code:	221 - Waste oil and mixed oil
RCRA Code:	Not reported
Disposal Method:	H039 - Other Recovery Of Reclamation For Reuse Including Acid Regeneration, Organics Recovery Ect
Quantity Tons:	2.66
Waste Quantity:	700
Quantity Unit:	G
Additional Code 1:	Not reported
Additional Code 2:	Not reported
Additional Code 3:	Not reported
Additional Code 4:	Not reported
Additional Code 5:	Not reported

Additional Info:

Year:	1995
Gen EPA ID:	CAL000030975
Shipment Date:	19950505
Creation Date:	4/2/1996 0:00:00
Receipt Date:	19950510
Manifest ID:	95204785
Trans EPA ID:	CAD063547996
Trans Name:	Not reported
Trans 2 EPA ID:	Not reported
Trans 2 Name:	Not reported
TSDF EPA ID:	CAT080011059
Trans Name:	Not reported
TSDF Alt EPA ID:	CAT080011059
TSDF Alt Name:	Not reported
CA Waste Code:	343 - Unspecified organic liquid mixture
RCRA Code:	Not reported
Disposal Method:	R01 - Recycler
Quantity Tons:	3.06
Waste Quantity:	900
Quantity Unit:	G
Additional Code 1:	Not reported
Additional Code 2:	Not reported
Additional Code 3:	Not reported
Additional Code 4:	Not reported

CALTRANS D6 MAINTENANCE PORTERVILLE MS (Continued) **S113033366**

Additional Code 5:	Not reported

Additional Info:

Year:	1993
Gen EPA ID:	CAL000030975
Shipment Date:	19930505
Creation Date:	9/8/1995 0:00:00
Receipt Date:	19930507
Manifest ID:	92492496
Trans EPA ID:	CAD000083121
Trans Name:	Not reported
Trans 2 EPA ID:	Not reported
Trans 2 Name:	Not reported
TSDF EPA ID:	CAT080011059
Trans Name:	Not reported
TSDF Alt EPA ID:	CAT080011059
TSDF Alt Name:	Not reported
CA Waste Code:	343 - Unspecified organic liquid mixture
RCRA Code:	Not reported
Disposal Method:	R01 - Recycler
Quantity Tons:	5
Waste Quantity:	10000
Quantity Unit:	P
Additional Code 1:	Not reported
Additional Code 2:	Not reported
Additional Code 3:	Not reported
Additional Code 4:	Not reported
Additional Code 5:	Not reported
Shipment Date:	19930505
Creation Date:	9/8/1995 0:00:00
Receipt Date:	19930507
Manifest ID:	92492496
Trans EPA ID:	CAD000083121
Trans Name:	Not reported
Trans 2 EPA ID:	Not reported
Trans 2 Name:	Not reported
TSDF EPA ID:	CAT080011059
Trans Name:	Not reported
TSDF Alt EPA ID:	CAT080011059
TSDF Alt Name:	Not reported
CA Waste Code:	223 - Unspecified oil-containing waste
RCRA Code:	Not reported
Disposal Method:	R01 - Recycler
Quantity Tons:	0.1
Waste Quantity:	200
Quantity Unit:	P
Additional Code 1:	Not reported
Additional Code 2:	Not reported
Additional Code 3:	Not reported
Additional Code 4:	Not reported
Additional Code 5:	Not reported
Shipment Date:	19930505
Creation Date:	9/8/1995 0:00:00
Receipt Date:	19930507

CALTRANS D6 MAINTENANCE PORTERVILLE MS (Continued) **S113033366**

Manifest ID:	92492496
Trans EPA ID:	CAD000083121
Trans Name:	Not reported
Trans 2 EPA ID:	Not reported
Trans 2 Name:	Not reported
TSDF EPA ID:	CAT080011059
Trans Name:	Not reported
TSDF Alt EPA ID:	CAT080011059
TSDF Alt Name:	Not reported
CA Waste Code:	- Not reported
RCRA Code:	Not reported
Disposal Method:	R01 - Recycler
Quantity Tons:	0.25
Waste Quantity:	500
Quantity Unit:	P
Additional Code 1:	Not reported
Additional Code 2:	Not reported
Additional Code 3:	Not reported
Additional Code 4:	Not reported
Additional Code 5:	Not reported

Shipment Date:	19930505
Creation Date:	9/8/1995 0:00:00
Receipt Date:	19930507
Manifest ID:	92492496
Trans EPA ID:	CAD000083121
Trans Name:	Not reported
Trans 2 EPA ID:	Not reported
Trans 2 Name:	Not reported
TSDF EPA ID:	CAT080011059
Trans Name:	Not reported
TSDF Alt EPA ID:	CAT080011059
TSDF Alt Name:	Not reported
CA Waste Code:	223 - Unspecified oil-containing waste
RCRA Code:	Not reported
Disposal Method:	R01 - Recycler
Quantity Tons:	0.8
Waste Quantity:	1600
Quantity Unit:	P
Additional Code 1:	Not reported
Additional Code 2:	Not reported
Additional Code 3:	Not reported
Additional Code 4:	Not reported
Additional Code 5:	Not reported

HWTS:

Name:	CALTRANS D6 MAINTENANCE PORTERVILLE MS
Address:	1331 S SECOND ST
Address 2:	Not reported
City,State,Zip:	PORTERVILLE, CA 932570000
EPA ID:	CAL000030975
Inactive Date:	Not reported
Create Date:	05/16/1990
Last Act Date:	08/19/2019
Mailing Name:	Not reported
Mailing Address:	1352 W OLIVE AVE MS 13
Mailing Address 2:	Not reported

CALTRANS D6 MAINTENANCE PORTERVILLE MS (Continued) **S113033366**

Mailing City,State,Zip:	FRESNO, CA 937280000
Owner Name:	CALTRANS
Owner Address:	1120 N ST
Owner Address 2:	Not reported
Owner City,State,Zip:	SACRAMENTO, CA 958140000
Contact Name:	DANIEL ECKLES
Contact Address:	1352 W OLIVE AVE
Contact Address 2:	Not reported
City,State,Zip:	FRESNO, CA 937280000

NAICS:

EPA ID:	CAL000030975
Create Date:	2008-03-20 15:51:28
NAICS Code:	92612
NAICS Description:	Regulation and Administration of Transportation Programs
Issued EPA ID Date:	1990-05-16 00:00:00
Inactive Date:	Not reported
Facility Name:	CALTRANS D6 MAINTENANCE PORTERVILLE MS
Facility Address:	1331 S SECOND ST
Facility Address 2:	Not reported
Facility City:	PORTERVILLE
Facility County:	54
Facility State:	CA
Facility Zip:	932570000

AH144 **CALTRANS-PORTERVILLE** **CERS HAZ WASTE** **S121747978**
East **1331 S 2ND ST** **CERS TANKS** **N/A**
< 1/8 **PORTERVILLE, CA 93257** **CERS**
0.054 mi.
285 ft. **Site 3 of 6 in cluster AH**

Actual:
463 ft.

Focus Map:
14

CERS HAZ WASTE:

Name:	CALTRANS-PORTERVILLE
Address:	1331 S 2ND ST
City,State,Zip:	PORTERVILLE, CA 93257
Site ID:	15934
CERS ID:	10002022
CERS Description:	Hazardous Waste Generator

CERS TANKS:

Name:	CALTRANS-PORTERVILLE
Address:	1331 S 2ND ST
City,State,Zip:	PORTERVILLE, CA 93257
Site ID:	15934
CERS ID:	10002022
CERS Description:	Aboveground Petroleum Storage

CERS:

Name:	CALTRANS-PORTERVILLE
Address:	1331 S 2ND ST
City,State,Zip:	PORTERVILLE, CA 93257
Site ID:	15934
CERS ID:	10002022
CERS Description:	Chemical Storage Facilities

Violations:

Site ID:	15934

CALTRANS-PORTERVILLE (Continued) **S121747978**

Site Name:	Caltrans-Porterville
Violation Date:	01-24-2018
Citation:	HSC 6.95 25508.2 - California Health and Safety Code, Chapter 6.95, Section(s) 25508.2
Violation Description:	Failure to annually review and electronically certify that the business plan is complete and accurate on or before the annual due date.
Violation Notes:	Returned to compliance on 01/25/2018. OBSERVATION: The business failed to electronically submit and certify that the business plan is complete, accurate, and in compliance with EPCRA on or before the annual due date. CORRECTIVE ACTION: Electronically submit and certify that the business plan is complete, accurate, and in compliance with EPCRA on or before the annual due date.
Violation Division:	Tulare County Environmental Health
Violation Program:	HMRRP
Violation Source:	CERS

Site ID:	15934
Site Name:	Caltrans-Porterville
Violation Date:	01-24-2018
Citation:	22 CCR 12 66262.34(f) - California Code of Regulations, Title 22, Chapter 12, Section(s) 66262.34(f)
Violation Description:	Failure to properly label hazardous waste accumulation containers and portable tanks with the following requirements: "Hazardous Waste", name and address of the generator, physical and chemical characteristics of the Hazardous Waste, and starting accumulation date.
Violation Notes:	Returned to compliance on 08/07/2018. OBSERVATION: Hazardous Waste Storage Shed located along the west perimeter was observed without the following information on the label: Identify Shed as a Hazardous Waste Storage Area, Authorized Personnel Only, Apply appropriate No Smoking Sign. CORRECTIVE ACTION: Submit photos to the CUPA demonstrating that the container listed above has been properly labeled.
Violation Division:	Tulare County Environmental Health
Violation Program:	HW
Violation Source:	CERS

Evaluation:

Eval General Type:	Compliance Evaluation Inspection
Eval Date:	01-24-2018
Violations Found:	Yes
Eval Type:	Routine done by local agency
Eval Notes:	J. R. Gonzalez, Caltrans Maintenance Supervisor
Eval Division:	Tulare County Environmental Health
Eval Program:	HW
Eval Source:	CERS

Eval General Type:	Compliance Evaluation Inspection
Eval Date:	12-02-2014
Violations Found:	No
Eval Type:	Routine done by local agency
Eval Notes:	Not reported
Eval Division:	Tulare County Environmental Health
Eval Program:	HW
Eval Source:	CERS

Eval General Type:	Compliance Evaluation Inspection

CALTRANS-PORTERVILLE (Continued) **S121747978**

Eval Date:	01-24-2018
Violations Found:	Yes
Eval Type:	Routine done by local agency
Eval Notes:	J. R. Gonzalez, Caltrans Maintenance Supervisor
Eval Division:	Tulare County Environmental Health
Eval Program:	HMRRP
Eval Source:	CERS

Eval General Type:	Compliance Evaluation Inspection
Eval Date:	12-02-2014
Violations Found:	No
Eval Type:	Routine done by local agency
Eval Notes:	Not reported
Eval Division:	Tulare County Environmental Health
Eval Program:	HMRRP
Eval Source:	CERS

Enforcement Action:

Site ID:	15934
Site Name:	Caltrans-Porterville
Site Address:	1331 S 2ND ST
Site City:	PORTERVILLE
Site Zip:	93257
Enf Action Date:	01-24-2018
Enf Action Type:	Notice of Violation (Unified Program)
Enf Action Description:	Notice of Violation Issued by the Inspector at the Time of Inspection
Enf Action Notes:	Not reported
Enf Action Division:	Tulare County Environmental Health
Enf Action Program:	HMRRP
Enf Action Source:	CERS

Site ID:	15934
Site Name:	Caltrans-Porterville
Site Address:	1331 S 2ND ST
Site City:	PORTERVILLE
Site Zip:	93257
Enf Action Date:	01-24-2018
Enf Action Type:	Notice of Violation (Unified Program)
Enf Action Description:	Notice of Violation Issued by the Inspector at the Time of Inspection
Enf Action Notes:	Not reported
Enf Action Division:	Tulare County Environmental Health
Enf Action Program:	HW
Enf Action Source:	CERS

Coordinates:

Site ID:	15934
Facility Name:	Caltrans-Porterville
Env Int Type Code:	HWG
Program ID:	10002022
Coord Name:	Not reported
Ref Point Type Desc:	Unknown
Latitude:	36.041856
Longitude:	-119.016122

Affiliation:

Affiliation Type Desc:	Operator

CALTRANS-PORTERVILLE (Continued) **S121747978**

Entity Name:	California Department of Transportation
Entity Title:	Not reported
Affiliation Address:	Not reported
Affiliation City:	Not reported
Affiliation State:	Not reported
Affiliation Country:	Not reported
Affiliation Zip:	Not reported
Affiliation Phone:	(559) 488-4108

Affiliation Type Desc:	Identification Signer
Entity Name:	Daniel Eckles
Entity Title:	Maintenance Area Superintendent
Affiliation Address:	Not reported
Affiliation City:	Not reported
Affiliation State:	Not reported
Affiliation Country:	Not reported
Affiliation Zip:	Not reported
Affiliation Phone:	Not reported

Affiliation Type Desc:	Parent Corporation
Entity Name:	Caltrans District 6
Entity Title:	Not reported
Affiliation Address:	Not reported
Affiliation City:	Not reported
Affiliation State:	Not reported
Affiliation Country:	Not reported
Affiliation Zip:	Not reported
Affiliation Phone:	Not reported

Affiliation Type Desc:	CUPA District
Entity Name:	Tulare County Environmental Health
Entity Title:	Not reported
Affiliation Address:	5957 South Mooney Boulevard
Affiliation City:	Visalia
Affiliation State:	CA
Affiliation Country:	Not reported
Affiliation Zip:	93277
Affiliation Phone:	(559) 624-7400

Affiliation Type Desc:	Document Preparer
Entity Name:	Daniel Eckles
Entity Title:	Not reported
Affiliation Address:	Not reported
Affiliation City:	Not reported
Affiliation State:	Not reported
Affiliation Country:	Not reported
Affiliation Zip:	Not reported
Affiliation Phone:	Not reported

Affiliation Type Desc:	Facility Mailing Address
Entity Name:	Mailing Address
Entity Title:	Not reported
Affiliation Address:	1352 W. Olive Avenue MS 13
Affiliation City:	Fresno
Affiliation State:	CA
Affiliation Country:	Not reported
Affiliation Zip:	93728

CALTRANS-PORTERVILLE (Continued) **S121747978**

Affiliation Phone:	Not reported
Affiliation Type Desc:	Environmental Contact
Entity Name:	Daniel Eckles
Entity Title:	Not reported
Affiliation Address:	1352 W. Olive Avenue MS 13
Affiliation City:	Fresno
Affiliation State:	CA
Affiliation Country:	Not reported
Affiliation Zip:	93728
Affiliation Phone:	Not reported
Affiliation Type Desc:	Legal Owner
Entity Name:	California Department of Transportation
Entity Title:	Not reported
Affiliation Address:	1352 W. Olive Avenue MS 13
Affiliation City:	Fresno
Affiliation State:	CA
Affiliation Country:	United States
Affiliation Zip:	93728
Affiliation Phone:	(559) 488-4108

AH145 **CALTRANS - PORTERVILLE** **SWEEPS UST** **S101595931**
East **1331 S 2ND ST** **CA FID UST** **N/A**
< 1/8 **PORTERVILLE, CA 93257** **CUPA Listings**
0.054 mi.
285 ft. **Site 4 of 6 in cluster AH**

Actual:
463 ft.

Focus Map:
14

SWEEPS UST:

Name:	CALTRANS - PORTERVILLE
Address:	1331 S 2ND ST
City:	PORTERVILLE
Status:	Active
Comp Number:	159
Number:	9
Board Of Equalization:	44-029513
Referral Date:	04-20-88
Action Date:	Not reported
Created Date:	02-29-88
Owner Tank Id:	Not reported
SWRCB Tank Id:	54-000-000159-000001
Tank Status:	A
Capacity:	500
Active Date:	04-20-88
Tank Use:	OIL
STG:	W
Content:	Not reported
Number Of Tanks:	5
Name:	CALTRANS - PORTERVILLE
Address:	1331 S 2ND ST
City:	PORTERVILLE
Status:	Active
Comp Number:	159
Number:	9
Board Of Equalization:	44-029513
Referral Date:	04-20-88

CALTRANS - PORTERVILLE (Continued) **S101595931**

Action Date:	Not reported
Created Date:	02-29-88
Owner Tank Id:	Not reported
SWRCB Tank Id:	54-000-000159-000002
Tank Status:	A
Capacity:	150
Active Date:	04-20-88
Tank Use:	CHEMICAL
STG:	P
Content:	Not reported
Number Of Tanks:	Not reported

Name:	CALTRANS - PORTERVILLE
Address:	1331 S 2ND ST
City:	PORTERVILLE
Status:	Active
Comp Number:	159
Number:	9
Board Of Equalization:	44-029513
Referral Date:	04-20-88
Action Date:	Not reported
Created Date:	02-29-88
Owner Tank Id:	Not reported
SWRCB Tank Id:	54-000-000159-000003
Tank Status:	A
Capacity:	500
Active Date:	04-20-88
Tank Use:	M.V. FUEL
STG:	P
Content:	UNKNOWN
Number Of Tanks:	Not reported

Name:	CALTRANS - PORTERVILLE
Address:	1331 S 2ND ST
City:	PORTERVILLE
Status:	Active
Comp Number:	159
Number:	9
Board Of Equalization:	44-029513
Referral Date:	04-20-88
Action Date:	Not reported
Created Date:	02-29-88
Owner Tank Id:	Not reported
SWRCB Tank Id:	54-000-000159-000004
Tank Status:	A
Capacity:	1000
Active Date:	04-20-88
Tank Use:	M.V. FUEL
STG:	P
Content:	UNKNOWN
Number Of Tanks:	Not reported

Name:	CALTRANS - PORTERVILLE
Address:	1331 S 2ND ST
City:	PORTERVILLE
Status:	Active
Comp Number:	159

CALTRANS - PORTERVILLE (Continued) **S101595931**

Number:	9
Board Of Equalization:	44-029513
Referral Date:	04-20-88
Action Date:	Not reported
Created Date:	02-29-88
Owner Tank Id:	Not reported
SWRCB Tank Id:	54-000-000159-000005
Tank Status:	A
Capacity:	2000
Active Date:	04-20-88
Tank Use:	M.V. FUEL
STG:	P
Content:	UNKNOWN
Number Of Tanks:	Not reported

CA FID UST:

Facility ID:	54000262
Regulated By:	UTNKA
Regulated ID:	Not reported
Cortese Code:	Not reported
SIC Code:	Not reported
Facility Phone:	2097844172
Mail To:	Not reported
Mailing Address:	1352 W OLIVE
Mailing Address 2:	Not reported
Mailing City,St,Zip:	PORTERVILLE 93257
Contact:	Not reported
Contact Phone:	Not reported
DUNs Number:	Not reported
NPDES Number:	Not reported
EPA ID:	Not reported
Comments:	Not reported
Status:	Active

CUPA TULARE:

Name:	CALTRANS - PORTERVILLE
Address:	1331 S 2ND ST
City,State,Zip:	PORTERVILLE, CA 93257-6009
CERS ID:	10002022
Facility ID:	FA0001055
APN:	270-160-021
Latitude:	36.041672102
Longitude:	-119.01670376
PE:	2224
TB Fin Fees Description:	HM - LARGE FACILITY - > 5 CHEMICALS
Current Status:	1
CD Fin billing Status Description:	Active, billable

Name:	CALTRANS - PORTERVILLE
Address:	1331 S 2ND ST
City,State,Zip:	PORTERVILLE, CA 93257-6009
CERS ID:	10002022
Facility ID:	FA0001055
APN:	270-160-021
Latitude:	36.041672102
Longitude:	-119.01670376

CALTRANS - PORTERVILLE (Continued) **S101595931**

PE:	2258
TB Fin Fees Description:	HW - LARGE GENERATOR
Current Status:	1
CD Fin billing Status Description:	Active, billable
Name:	CALTRANS - PORTERVILLE
Address:	1331 S 2ND ST
City,State,Zip:	PORTERVILLE, CA 93257-6009
CERS ID:	10002022
Facility ID:	FA0001055
APN:	270-160-021
Latitude:	36.041672102
Longitude:	-119.01670376
PE:	2313
TB Fin Fees Description:	TANK FA >1,320 AND <10,000 GAL
Current Status:	1
CD Fin billing Status Description:	Active, billable

AH146 **PORTERVILLE** **HIST UST** **U001582461**
East **1331 S 2ND ST** **N/A**
< 1/8 **PORTERVILLE, CA 93257**
0.054 mi.
285 ft. **Site 5 of 6 in cluster AH**

Actual:
463 ft.

Focus Map:
14

HIST UST:

Name:	PORTERVILLE
Address:	1331 S 2ND ST
City,State,Zip:	PORTERVILLE, CA 93257
File Number:	Not reported
URL:	Not reported
Region:	STATE
Facility ID:	00000068063
Facility Type:	Not reported
Other Type:	Not reported
Contact Name:	Not reported
Telephone:	2097844172
Owner Name:	CALIF DEPT OF TRANSPORTATION
Owner Address:	1120 N STREET
Owner City,St,Zip:	SACRAMENTO, CA 95814
Total Tanks:	0005
Tank Num:	001
Container Num:	0000000001
Year Installed:	1963
Tank Capacity:	00001000
Tank Used for:	PRODUCT
Type of Fuel:	DIESEL
Container Construction Thickness:	Not reported
Leak Detection:	Not reported
Tank Num:	002
Container Num:	0000000002
Year Installed:	1963
Tank Capacity:	00000565
Tank Used for:	PRODUCT
Type of Fuel:	DIESEL
Container Construction Thickness:	Not reported
Leak Detection:	Not reported

PORTERVILLE (Continued) **U001582461**

Tank Num:	003
Container Num:	0000000003
Year Installed:	1937
Tank Capacity:	00000500
Tank Used for:	WASTE
Type of Fuel:	WASTE OIL
Container Construction Thickness:	Not reported
Leak Detection:	Not reported

Tank Num:	004
Container Num:	0000000004
Year Installed:	1963
Tank Capacity:	00000200
Tank Used for:	PRODUCT
Type of Fuel:	06
Container Construction Thickness:	Not reported
Leak Detection:	Not reported

Tank Num:	005
Container Num:	0000000005
Year Installed:	1983
Tank Capacity:	00002000
Tank Used for:	PRODUCT
Type of Fuel:	UNLEADED
Container Construction Thickness:	Not reported
Leak Detection:	Not reported

AH147 **CALTRANS D6 MAINTENANCE PORTERVILLE MS** **RCRA NonGen / NLR** **1024787336**
East **1331 S SECOND ST** **CAL000030975**
< 1/8 **PORTERVILLE, CA 93257**
0.054 mi.
285 ft. **Site 6 of 6 in cluster AH**

Actual:
463 ft.

Focus Map:
14

RCRA NonGen / NLR:

Date form received by agency:	1990-05-16 00:00:00.0
Facility name:	CALTRANS D6 MAINTENANCE PORTERVILLE MS
Facility address:	1331 S SECOND ST PORTERVILLE, CA 93257-0000
EPA ID:	CAL000030975
Mailing address:	1352 W OLIVE AVE MS 13 FRESNO, CA 93728-0000
Contact:	DANIEL ECKLES
Contact address:	1352 W OLIVE AVE FRESNO, CA 93728-0000
Contact country:	Not reported
Contact telephone:	559-488-4108
Contact email:	DAN.ECKLES@DOT.CA.GOV
EPA Region:	09
Classification:	Non-Generator
Description:	Handler: Non-Generators do not presently generate hazardous waste

Owner/Operator Summary:

Owner/operator name:	CALTRANS COUNTY FLEET SERVICES
Owner/operator address:	1120 N ST SACRAMENTO, CA 95814
Owner/operator country:	Not reported
Owner/operator telephone:	916-653-7507

CALTRANS D6 MAINTENANCE PORTERVILLE MS (Continued) **1024787336**

Owner/operator email:	Not reported
Owner/operator fax:	Not reported
Owner/operator extension:	Not reported
Legal status:	Other
Owner/Operator Type:	Owner
Owner/Op start date:	Not reported
Owner/Op end date:	Not reported

Owner/operator name:	DANIEL ECKLES
Owner/operator address:	1352 W OLIVE AVE FRESNO, CA 93728
Owner/operator country:	Not reported
Owner/operator telephone:	559-488-4108
Owner/operator email:	Not reported
Owner/operator fax:	Not reported
Owner/operator extension:	Not reported
Legal status:	Other
Owner/Operator Type:	Operator
Owner/Op start date:	Not reported
Owner/Op end date:	Not reported

Handler Activities Summary:

U.S. importer of hazardous waste:	No
Mixed waste (haz. and radioactive):	No
Recycler of hazardous waste:	No
Transporter of hazardous waste:	Yes
Treater, storer or disposer of HW:	No
Underground injection activity:	No
On-site burner exemption:	No
Furnace exemption:	No
Used oil fuel burner:	No
Used oil processor:	No
User oil refiner:	No
Used oil fuel marketer to burner:	No
Used oil Specification marketer:	No
Used oil transfer facility:	No
Used oil transporter:	No

Violation Status: No violations found

---

148 ENE < 1/8 0.056 mi. 296 ft. | **VALLEY RADIATOR SERVICE**
98 W DORIS AVE
PORTERVILLE, CA 93257 | **CUPA Listings** | **S120052617**
N/A

Actual: 448 ft.
Focus Map: 10

CUPA TULARE:

Name:	VALLEY RADIATOR SERVICE
Address:	98 W DORIS AVE
City,State,Zip:	PORTERVILLE, CA 932572373
CERS ID:	Not reported
Facility ID:	FA0010287
APN:	252-140-019
Latitude:	Not reported
Longitude:	Not reported
PE:	2223
TB Fin Fees Description:	HM - SMALL FACILITY - < 5 CHEMICALS
Current Status:	2

VALLEY RADIATOR SERVICE (Continued) **S120052617**

CD Fin billing Status Description: Inactive, non-billable

Name: VALLEY RADIATOR SERVICE
Address: 98 W DORIS AVE
City,State,Zip: PORTERVILLE, CA 932572373
CERS ID: Not reported
Facility ID: FA0010287
APN: 252-140-019
Latitude: Not reported
Longitude: Not reported
PE: 2254
TB Fin Fees Description: HW - SMALL GENERATOR
Current Status: 2
CD Fin billing Status Description: Inactive, non-billable

AE149 **PORTERVILLE EQUIP RENTALS INC.** **CA FID UST** **S101596085**
WSW **983 N GRAND** **N/A**
< 1/8 **PORTERVILLE, CA 93257**
0.057 mi.
301 ft. **Site 2 of 5 in cluster AE**

Actual:
432 ft.

Focus Map:
6

CA FID UST:
Facility ID: 54002054
Regulated By: UTNKA
Regulated ID: Not reported
Cortese Code: Not reported
SIC Code: Not reported
Facility Phone: 2097841275
Mail To: Not reported
Mailing Address: 983 N GRAND
Mailing Address 2: Not reported
Mailing City,St,Zip: PORTERVILLE 93257
Contact: Not reported
Contact Phone: Not reported
DUNs Number: Not reported
NPDES Number: Not reported
EPA ID: Not reported
Comments: Not reported
Status: Active

AI150 **PORTERVILLE SCH DIST** **RCRA-SQG** **1000403685**
West **534 N E** **LUST** **CAD982348955**
< 1/8 **PORTERVILLE, CA 93257** **FINDS**
0.057 mi. **ECHO**
302 ft. **Site 1 of 9 in cluster AI** **CERS**

Actual:
453 ft.

Focus Map:
10

RCRA-SQG:
Date form received by agency: 1988-03-03 00:00:00.0
Facility name: PORTERVILLE SCH DIST
Facility address: 534 N E
PORTERVILLE, CA 93257
EPA ID: CAD982348955
Mailing address: N E
PORTERVILLE, CA 93257
Contact: ENVIRONMENTAL MANAGER
Contact address: 534 N E

PORTERVILLE SCH DIST (Continued) **1000403685**

PORTERVILLE, CA 93257
Contact country: US
Contact telephone: 209-782-7067
Contact email: Not reported
EPA Region: 09
Classification: Small Small Quantity Generator
Description: Handler: generates more than 100 and less than 1000 kg of hazardous waste during any calendar month and accumulates less than 6000 kg of hazardous waste at any time; or generates 100 kg or less of hazardous waste during any calendar month, and accumulates more than 1000 kg of hazardous waste at any time

Owner/Operator Summary:
Owner/operator name: SCH DIST
Owner/operator address: NOT REQUIRED
NOT REQUIRED, ME 99999
Owner/operator country: Not reported
Owner/operator telephone: 415-555-1212
Owner/operator email: Not reported
Owner/operator fax: Not reported
Owner/operator extension: Not reported
Legal status: Private
Owner/Operator Type: Owner
Owner/Op start date: Not reported
Owner/Op end date: Not reported

Owner/operator name: NOT REQUIRED
Owner/operator address: NOT REQUIRED
NOT REQUIRED, ME 99999
Owner/operator country: Not reported
Owner/operator telephone: 415-555-1212
Owner/operator email: Not reported
Owner/operator fax: Not reported
Owner/operator extension: Not reported
Legal status: Private
Owner/Operator Type: Operator
Owner/Op start date: Not reported
Owner/Op end date: Not reported

Handler Activities Summary:
U.S. importer of hazardous waste: No
Mixed waste (haz. and radioactive): No
Recycler of hazardous waste: No
Transporter of hazardous waste: No
Treater, storer or disposer of HW: No
Underground injection activity: No
On-site burner exemption: No
Furnace exemption: No
Used oil fuel burner: No
Used oil processor: No
User oil refiner: No
Used oil fuel marketer to burner: No
Used oil Specification marketer: No
Used oil transfer facility: No
Used oil transporter: No

PORTERVILLE SCH DIST (Continued) **1000403685**

Violation Status: No violations found

LUST REG 5:

Name:	PORTERVILLE PUBLIC SCHOOLS
Address:	534 E ST N
City:	PORTERVILLE
Region:	5
Status:	Remedial action (cleanup) Underway
Case Number:	5T54000434
Case Type:	Drinking Water Aquifer affected
Substance:	GASOLINE
Staff Initials:	JDW
Lead Agency:	Local
Program:	LUST
MTBE Code:	5

LUST:

Name:	PORTERVILLE PUBLIC SCHOOLS
Address:	534 E ST N
City,State,Zip:	PORTERVILLE, CA 93257
Lead Agency:	TULARE COUNTY
Case Type:	LUST Cleanup Site
Geo Track:	http://geotracker.waterboards.ca.gov/profile_report.asp?global_id=T0610700408
Global Id:	T0610700408
Latitude:	36.0757221
Longitude:	-119.0201167
Status:	Completed - Case Closed
Status Date:	03/22/2012
Case Worker:	DRP
RB Case Number:	5T54000434
Local Agency:	TULARE COUNTY
File Location:	Local Agency
Local Case Number:	756
Potential Media Affect:	Aquifer used for drinking water supply
Potential Contaminants of Concern:	Gasoline
Site History:	Most recent site history detailed in Dual Phase Vapor Extraction Pilot Test Workplan dated 10/29/2010 uploaded into site documents.

LUST:

Global Id:	T0610700408
Contact Type:	Local Agency Caseworker
Contact Name:	DONALD R. PAPENHAUSEN
Organization Name:	TULARE COUNTY
Address:	5957 S. MOONEY BLVD
City:	VISALIA
Email:	dpapenha@tularehhsa.org
Phone Number:	5596247420

Global Id:	T0610700408
Contact Type:	Regional Board Caseworker
Contact Name:	JOHN WHITING
Organization Name:	CENTRAL VALLEY RWQCB (REGION 5F)
Address:	1685 E STREET
City:	FRESNO
Email:	john.whiting@waterboards.ca.gov
Phone Number:	Not reported

PORTERVILLE SCH DIST (Continued) **1000403685**

LUST:

Global Id:	T0610700408
Action Type:	ENFORCEMENT
Date:	11/09/2010
Action:	Staff Letter
Global Id:	T0610700408
Action Type:	Other
Date:	10/23/1997
Action:	Leak Reported
Global Id:	T0610700408
Action Type:	ENFORCEMENT
Date:	09/15/2009
Action:	Staff Letter
Global Id:	T0610700408
Action Type:	ENFORCEMENT
Date:	05/11/2009
Action:	Staff Letter
Global Id:	T0610700408
Action Type:	ENFORCEMENT
Date:	12/28/2009
Action:	Staff Letter
Global Id:	T0610700408
Action Type:	ENFORCEMENT
Date:	11/01/2011
Action:	Staff Letter
Global Id:	T0610700408
Action Type:	ENFORCEMENT
Date:	03/01/2010
Action:	Staff Letter
Global Id:	T0610700408
Action Type:	ENFORCEMENT
Date:	04/07/2010
Action:	Staff Letter
Global Id:	T0610700408
Action Type:	ENFORCEMENT
Date:	04/12/2010
Action:	Staff Letter
Global Id:	T0610700408
Action Type:	ENFORCEMENT
Date:	08/24/2010
Action:	Staff Letter
Global Id:	T0610700408
Action Type:	ENFORCEMENT
Date:	07/05/2011
Action:	Staff Letter
Global Id:	T0610700408

PORTERVILLE SCH DIST (Continued) **1000403685**

Action Type: Other
Date: 10/23/1997
Action: Leak Discovery

Global Id: T0610700408
Action Type: ENFORCEMENT
Date: 01/03/2012
Action: Staff Letter

Global Id: T0610700408
Action Type: ENFORCEMENT
Date: 01/10/2012
Action: LOP Case Closure Summary to RB

Global Id: T0610700408
Action Type: ENFORCEMENT
Date: 01/03/2012
Action: Staff Letter

Global Id: T0610700408
Action Type: RESPONSE
Date: 08/11/2005
Action: Correspondence

Global Id: T0610700408
Action Type: REMEDIATION
Date: 02/05/2007
Action: Soil Vapor Extraction (SVE)

Global Id: T0610700408
Action Type: ENFORCEMENT
Date: 01/11/2012
Action: Staff Letter

Global Id: T0610700408
Action Type: ENFORCEMENT
Date: 03/22/2012
Action: Staff Letter

Global Id: T0610700408
Action Type: ENFORCEMENT
Date: 03/22/2012
Action: Closure/No Further Action Letter

Global Id: T0610700408
Action Type: ENFORCEMENT
Date: 02/14/2012
Action: Staff Letter

Global Id: T0610700408
Action Type: ENFORCEMENT
Date: 02/14/2012
Action: Staff Letter

LUST:
Global Id: T0610700408
Status: Open - Case Begin Date

PORTERVILLE SCH DIST (Continued) **1000403685**

Status Date: 10/23/1997

Global Id: T0610700408
Status: Open - Site Assessment
Status Date: 10/23/1997

Global Id: T0610700408
Status: Open - Site Assessment
Status Date: 03/24/1998

Global Id: T0610700408
Status: Open - Site Assessment
Status Date: 04/10/1998

Global Id: T0610700408
Status: Open - Remediation
Status Date: 08/21/2000

Global Id: T0610700408
Status: Completed - Case Closed
Status Date: 03/22/2012

FINDS:
Registry ID: 110008276560
Facility URL: http://ofmpub.epa.gov/enviro/fii_query_detail.disp_program_facility?p_registry_id=110008276560

Environmental Interest/Information System:
RCRAInfo is a national information system that supports the Resource Conservation and Recovery Act (RCRA) program through the tracking of events and activities related to facilities that generate, transport, and treat, store, or dispose of hazardous waste. RCRAInfo allows RCRA program staff to track the notification, permit, compliance, and corrective action activities required under RCRA.

Click this hyperlink while viewing on your computer to access additional FINDS: detail in the EDR Site Report.

ECHO:
Envid: 1000403685
Registry ID: 110008276560
DFR URL: http://echo.epa.gov/detailed-facility-report?fid=110008276560
Name: PORTERVILLE SCH DIST
Address: 534 N E
City,State,Zip: PORTERVILLE, CA 93257

CERS:
Name: PORTERVILLE PUBLIC SCHOOLS
Address: 534 E ST N
City,State,Zip: PORTERVILLE, CA 93257
Site ID: 250868
CERS ID: T0610700408
CERS Description: Leaking Underground Storage Tank Cleanup Site

Affiliation:
Affiliation Type Desc: Local Agency Caseworker
Entity Name: DONALD R. PAPENHAUSEN - TULARE COUNTY

PORTERVILLE SCH DIST (Continued) **1000403685**

Entity Title:	Not reported
Affiliation Address:	5957 S. MOONEY BLVD
Affiliation City:	VISALIA
Affiliation State:	CA
Affiliation Country:	Not reported
Affiliation Zip:	Not reported
Affiliation Phone:	5596247420
Affiliation Type Desc:	Regional Board Caseworker
Entity Name:	JOHN WHITING - CENTRAL VALLEY RWQCB (REGION 5F)
Entity Title:	Not reported
Affiliation Address:	1685 E STREET
Affiliation City:	FRESNO
Affiliation State:	CA
Affiliation Country:	Not reported
Affiliation Zip:	Not reported
Affiliation Phone:	Not reported

AI151 **WAREHOUSE/MAINTENANCE YARD** **HIST UST** **S118416879**
West **534 NORTH E STREET** **N/A**
< 1/8 **PORTERVILLE, CA 93257**
0.057 mi.
302 ft. **Site 2 of 9 in cluster AI**

Actual:
453 ft.

Focus Map:
10

HIST UST:

Name:	WAREHOUSE/MAINTENANCE YARD
Address:	534 NORTH E STREET
City,State,Zip:	PORTERVILLE, CA 93257
File Number:	0002BC41
URL:	http://geotracker.waterboards.ca.gov/ustpdfs/pdf/0002BC41.pdf
Region:	Not reported
Facility ID:	Not reported
Facility Type:	Not reported
Other Type:	Not reported
Contact Name:	Not reported
Telephone:	Not reported
Owner Name:	Not reported
Owner Address:	Not reported
Owner City,St,Zip:	Not reported
Total Tanks:	Not reported
Tank Num:	Not reported
Container Num:	Not reported
Year Installed:	Not reported
Tank Capacity:	Not reported
Tank Used for:	Not reported
Type of Fuel:	Not reported
Container Construction Thickness:	Not reported
Leak Detection:	Not reported

Click here for Geo Tracker PDF:

AI152 West < 1/8 0.057 mi. 302 ft. | **PORTERVILLE UNIFIED SCHOOL DISTRICT (OPS DEPT)**
534 N E ST
PORTERVILLE, CA 93257
Site 3 of 9 in cluster AI | **RCRA NonGen / NLR** | **1024856021**
CAL000419372

Actual: 453 ft.

Focus Map: 10

RCRA NonGen / NLR:

Date form received by agency:	2016-08-09 00:00:00.0
Facility name:	PORTERVILLE UNIFIED SCHOOL DISTRICT (OPS DEPT)
Facility address:	534 N E ST PORTERVILLE, CA 93257-2250
EPA ID:	CAL000419372
Mailing address:	600 W GRAND AVE PORTERVILLE, CA 93257
Contact:	HENRY LERMA
Contact address:	534 N E ST PORTERVILLE, CA 93257
Contact country:	Not reported
Contact telephone:	559-782-7066
Contact email:	HLERMA@PORTERVILLESCHOOLS.ORG
EPA Region:	09
Classification:	Non-Generator
Description:	Handler: Non-Generators do not presently generate hazardous waste

Owner/Operator Summary:

Owner/operator name:	PORTERVILLE UNIFIED SCHOOL DISTRICT
Owner/operator address:	600 W GRAND AVE PORTERVILLE, CA 93257
Owner/operator country:	Not reported
Owner/operator telephone:	559-782-7066
Owner/operator email:	Not reported
Owner/operator fax:	Not reported
Owner/operator extension:	Not reported
Legal status:	Other
Owner/Operator Type:	Owner
Owner/Op start date:	Not reported
Owner/Op end date:	Not reported

Owner/operator name:	HENRY LERMA
Owner/operator address:	534 N E ST PORTERVILLE, CA 93257
Owner/operator country:	Not reported
Owner/operator telephone:	559-782-7066
Owner/operator email:	Not reported
Owner/operator fax:	Not reported
Owner/operator extension:	Not reported
Legal status:	Other
Owner/Operator Type:	Operator
Owner/Op start date:	Not reported
Owner/Op end date:	Not reported

Handler Activities Summary:

U.S. importer of hazardous waste:	No
Mixed waste (haz. and radioactive):	No
Recycler of hazardous waste:	No
Transporter of hazardous waste:	Yes
Treater, storer or disposer of HW:	No
Underground injection activity:	No

PORTERVILLE UNIFIED SCHOOL DISTRICT (OPS DEPT) (Continued) **1024856021**

On-site burner exemption:	No
Furnace exemption:	No
Used oil fuel burner:	No
Used oil processor:	No
User oil refiner:	No
Used oil fuel marketer to burner:	No
Used oil Specification marketer:	No
Used oil transfer facility:	No
Used oil transporter:	No

Violation Status: No violations found

AI153 **AST** **A100345227**
West **534 N E ST** **N/A**
< 1/8 **PORTERVILLE, CA**
0.057 mi.
302 ft. **Site 4 of 9 in cluster AI**

Actual:
453 ft.

Focus Map:
10

AST:

Name:	Not reported
Address:	534 N E ST
City/Zip:	PORTERVILLE,
Certified Unified Program Agencies:	Tulare
Owner:	PORTERVILLE UNIFIED SCHOOL DISTRICT
Total Gallons:	6000
CERSID:	Not reported
Facility ID:	Not reported
Business Name:	Not reported
Phone:	Not reported
Fax:	Not reported
Mailing Address:	Not reported
Mailing Address City:	Not reported
Mailing Address State:	Not reported
Mailing Address Zip Code:	Not reported
Operator Name:	Not reported
Operator Phone:	Not reported
Owner Phone:	Not reported
Owner Mail Address:	Not reported
Owner State:	Not reported
Owner Zip Code:	Not reported
Owner Country:	Not reported
Property Owner Name:	Not reported
Property Owner Phone:	Not reported
Property Owner Mailing Address:	Not reported
Property Owner City:	Not reported
Property Owner Stat :	Not reported
Property Owner Zip Code:	Not reported
Property Owner Country:	Not reported
EPAID:	Not reported

AI154 **WAREHOUSE/MAINTENANCE YARD** **HIST UST** **U001582527**
West **534 N E ST** **N/A**
< 1/8 **PORTERVILLE, CA 93257**
0.057 mi.
302 ft. **Site 5 of 9 in cluster AI**

Actual:
453 ft.

Focus Map:
10

HIST UST:

Name:	WAREHOUSE/MAINTENANCE YARD
Address:	534 N E ST
City,State,Zip:	PORTERVILLE, CA 93257
File Number:	Not reported
URL:	Not reported
Region:	STATE
Facility ID:	00000034683
Facility Type:	Gas Station
Other Type:	Not reported
Contact Name:	DAN NEWMAN
Telephone:	2097816400
Owner Name:	PORTERVILLE PUBLIC SCHOOLS
Owner Address:	589 W. VINE
Owner City,St,Zip:	PORTERVILLE, CA 93257
Total Tanks:	0002
Tank Num:	001
Container Num:	E-2
Year Installed:	1983
Tank Capacity:	00006000
Tank Used for:	PRODUCT
Type of Fuel:	UNLEADED
Container Construction Thickness:	Not reported
Leak Detection:	None
Tank Num:	002
Container Num:	E-1
Year Installed:	1979
Tank Capacity:	00012000
Tank Used for:	PRODUCT
Type of Fuel:	REGULAR
Container Construction Thickness:	Not reported
Leak Detection:	None

AI155 **WAREHOUSE/MAINTENANCE YARD** **SWEEPS UST** **S101620175**
West **534 N E ST** **CA FID UST** **N/A**
< 1/8 **PORTERVILLE, CA 93257**
0.057 mi.
302 ft. **Site 6 of 9 in cluster AI**

Actual:
453 ft.

Focus Map:
10

SWEEPS UST:

Name:	WAREHOUSE/MAINTENANCE YARD
Address:	534 N E ST
City:	PORTERVILLE
Status:	Active
Comp Number:	263
Number:	9
Board Of Equalization:	44-029599
Referral Date:	04-20-88
Action Date:	Not reported
Created Date:	02-29-88
Owner Tank Id:	E-1
SWRCB Tank Id:	54-000-000263-000001

WAREHOUSE/MAINTENANCE YARD (Continued) **S101620175**

Tank Status:	A
Capacity:	12000
Active Date:	04-20-88
Tank Use:	M.V. FUEL
STG:	P
Content:	UNKNOWN
Number Of Tanks:	2

Name:	WAREHOUSE/MAINTENANCE YARD
Address:	534 N E ST
City:	PORTERVILLE
Status:	Active
Comp Number:	263
Number:	9
Board Of Equalization:	44-029599
Referral Date:	04-20-88
Action Date:	Not reported
Created Date:	02-29-88
Owner Tank Id:	E-2
SWRCB Tank Id:	54-000-000263-000002
Tank Status:	A
Capacity:	6000
Active Date:	04-20-88
Tank Use:	M.V. FUEL
STG:	P
Content:	UNKNOWN
Number Of Tanks:	Not reported

CA FID UST:

Facility ID:	54001079
Regulated By:	UTNKA
Regulated ID:	Not reported
Cortese Code:	Not reported
SIC Code:	Not reported
Facility Phone:	2097827066
Mail To:	Not reported
Mailing Address:	589 W VINE
Mailing Address 2:	Not reported
Mailing City,St,Zip:	PORTERVILLE 93257
Contact:	Not reported
Contact Phone:	Not reported
DUNs Number:	Not reported
NPDES Number:	Not reported
EPA ID:	Not reported
Comments:	Not reported
Status:	Active

AI156 **PORTERVILLE UNIFIED SCH DIST MAINTENANCE** **RCRA NonGen / NLR** **1024787980**
West **534 N E ST** **CAL000039821**
< 1/8 **PORTERVILLE, CA 93257**
0.057 mi.
302 ft. **Site 7 of 9 in cluster AI**

Actual:
453 ft.

Focus Map:
10

RCRA NonGen / NLR:

Date form received by agency:	1990-09-17 00:00:00.0
Facility name:	PORTERVILLE UNIFIED SCH DIST MAINTENANCE
Facility address:	534 N E ST

PORTERVILLE UNIFIED SCH DIST MAINTENANCE (Continued) **1024787980**

	PORTERVILLE, CA 93257-0000
EPA ID:	CAL000039821
Mailing address:	600 W GRAND AVE
	PORTERVILLE, CA 93257
Contact:	HENRY LERMA
Contact address:	534 N E ST
	PORTERVILLE, CA 93257
Contact country:	Not reported
Contact telephone:	559-782-7066
Contact email:	HLERMA@PORTERVILLESCHOOLS.ORG
EPA Region:	09
Classification:	Non-Generator
Description:	Handler: Non-Generators do not presently generate hazardous waste

Owner/Operator Summary:

Owner/operator name:	PORTERVILLE UNIFIED SCHOOL DISTRICT
Owner/operator address:	600 W GRAND AVE
	PORTERVILLE, CA 93257
Owner/operator country:	Not reported
Owner/operator telephone:	559-782-7066
Owner/operator email:	Not reported
Owner/operator fax:	Not reported
Owner/operator extension:	Not reported
Legal status:	Other
Owner/Operator Type:	Owner
Owner/Op start date:	Not reported
Owner/Op end date:	Not reported

Owner/operator name:	HENRY LERMA
Owner/operator address:	534 N E ST
	PORTERVILLE, CA 93257
Owner/operator country:	Not reported
Owner/operator telephone:	559-782-7066
Owner/operator email:	Not reported
Owner/operator fax:	Not reported
Owner/operator extension:	Not reported
Legal status:	Other
Owner/Operator Type:	Operator
Owner/Op start date:	Not reported
Owner/Op end date:	Not reported

Handler Activities Summary:

U.S. importer of hazardous waste:	No
Mixed waste (haz. and radioactive):	No
Recycler of hazardous waste:	No
Transporter of hazardous waste:	Yes
Treater, storer or disposer of HW:	No
Underground injection activity:	No
On-site burner exemption:	No
Furnace exemption:	No
Used oil fuel burner:	No
Used oil processor:	No
User oil refiner:	No
Used oil fuel marketer to burner:	No
Used oil Specification marketer:	No
Used oil transfer facility:	No

PORTERVILLE UNIFIED SCH DIST MAINTENANCE (Continued) **1024787980**

Used oil transporter: No

Violation Status: No violations found

AI157 **PORTERVILLE UNIFIED SCHOOL DISTRICT** **CUPA Listings** **S112947642**
West **534 N E ST** **HAZNET** **N/A**
< 1/8 **PORTERVILLE, CA 93257** **HWTS**
0.057 mi.
302 ft. **Site 8 of 9 in cluster AI**

Actual:
453 ft.

Focus Map:
10

CUPA TULARE:

Name:	PORTERVILLE UNIFIED SCHOOL DISTRICT
Address:	534 N E ST
City,State,Zip:	PORTERVILLE, CA 93257-2250
CERS ID:	Not reported
Facility ID:	FA0005440
APN:	252-153-013
Latitude:	Not reported
Longitude:	Not reported
PE:	2223
TB Fin Fees Description:	HM - SMALL FACILITY - < 5 CHEMICALS
Current Status:	2
CD Fin billing Status Description:	Inactive, non-billable

HAZNET:

Name:	PORTERVILLE UNIFIED SCHOOL DISTRICT
Address:	534 N E ST
Address 2:	Not reported
City,State,Zip:	PORTERVILLE, CA 932572250
Contact:	DAN BETRIE
Telephone:	5597827066
Mailing Name:	Not reported
Mailing Address:	534 N E ST
Year:	2013
Gepaid:	CAC002593890
TSD EPA ID:	CAD980884183
CA Waste Code:	352 - Other organic solids
Disposal Method:	H141 - Storage, Bulking, And/Or Transfer Off Site--No Treatment/Reovery (H010-H129) Or (H131-H135)
Tons:	0.8
Year:	2013
Gepaid:	CAC002593890
TSD EPA ID:	CAD980884183
CA Waste Code:	122 - Alkaline solution without metals pH >= 12.5
Disposal Method:	H141 - Storage, Bulking, And/Or Transfer Off Site--No Treatment/Reovery (H010-H129) Or (H131-H135)
Tons:	0.2
Year:	2012
Gepaid:	CAC002593890
TSD EPA ID:	CAD980884183
CA Waste Code:	352 - Other organic solids
Disposal Method:	H141 - Storage, Bulking, And/Or Transfer Off Site--No Treatment/Reovery (H010-H129) Or (H131-H135)
Tons:	1.5

PORTERVILLE UNIFIED SCHOOL DISTRICT (Continued) **S112947642**

Year:	2005
Gepaid:	CAC002593890
TSD EPA ID:	WAD991281767
CA Waste Code:	352 - Other organic solids
Disposal Method:	D80 - Disposal, Land Fill
Tons:	0.155

Year:	2005
Gepaid:	CAC002593890
TSD EPA ID:	WAD991281767
CA Waste Code:	151 - Asbestos containing waste
Disposal Method:	D80 - Disposal, Land Fill
Tons:	0.025

Year:	2005
Gepaid:	CAC002593890
TSD EPA ID:	WAD991281767
CA Waste Code:	343 - Unspecified organic liquid mixture
Disposal Method:	D80 - Disposal, Land Fill
Tons:	0.051

Year:	2005
Gepaid:	CAC002593890
TSD EPA ID:	WAD991281767
CA Waste Code:	181 - Other inorganic solid waste
Disposal Method:	D80 - Disposal, Land Fill
Tons:	0.15

Additional Info:

Year:	2013
Gen EPA ID:	CAC002593890
Shipment Date:	20130321
Creation Date:	5/5/2013 22:15:17
Receipt Date:	20130401
Manifest ID:	000061341DAT
Trans EPA ID:	CAR000210617
Trans Name:	21ST CENTURY ENVIRONMENTAL MANAGEMENT OF CALIFORNIA LP
Trans 2 EPA ID:	Not reported
Trans 2 Name:	Not reported
TSDF EPA ID:	CAD980884183
Trans Name:	GENERAL ENVIRONMENTAL MGT LLC DBA PSC ENVIRONMENTAL SERVICES
TSDF Alt EPA ID:	Not reported
TSDF Alt Name:	Not reported
CA Waste Code:	122 - Alkaline solution without metals (pH > 12.5
RCRA Code:	D002
Disposal Method:	H141 - Storage, Bulking, And/Or Transfer Off Site--No Treatment/Reovery (H010-H129) Or (H131-H135)
Quantity Tons:	0.2
Waste Quantity:	400
Quantity Unit:	P
Additional Code 1:	Not reported
Additional Code 2:	Not reported
Additional Code 3:	Not reported
Additional Code 4:	Not reported
Additional Code 5:	Not reported

PORTERVILLE UNIFIED SCHOOL DISTRICT (Continued) **S112947642**

Shipment Date:	20130321
Creation Date:	5/5/2013 22:15:17
Receipt Date:	20130401
Manifest ID:	000061341DAT
Trans EPA ID:	CAR000210617
Trans Name:	21ST CENTURY ENVIRONMENTAL MANAGEMENT OF CALIFORNIA LP
Trans 2 EPA ID:	Not reported
Trans 2 Name:	Not reported
TSDF EPA ID:	CAD980884183
Trans Name:	GENERAL ENVIRONMENTAL MGT LLC DBA PSC ENVIRONMENTAL SERVICES
TSDF Alt EPA ID:	Not reported
TSDF Alt Name:	Not reported
CA Waste Code:	352 - Other organic solids
RCRA Code:	Not reported
Disposal Method:	H141 - Storage, Bulking, And/Or Transfer Off Site--No Treatment/Reovery (H010-H129) Or (H131-H135)
Quantity Tons:	0.8
Waste Quantity:	1600
Quantity Unit:	P
Additional Code 1:	Not reported
Additional Code 2:	Not reported
Additional Code 3:	Not reported
Additional Code 4:	Not reported
Additional Code 5:	Not reported

Additional Info:

Year:	2012
Gen EPA ID:	CAC002593890

Shipment Date:	20120524
Creation Date:	8/1/2012 22:15:22
Receipt Date:	20120604
Manifest ID:	000052461DAT
Trans EPA ID:	CAR000210617
Trans Name:	21ST CENTURY ENVIRONMENTAL MANAGEMENT OF CALIFORNIA LP
Trans 2 EPA ID:	Not reported
Trans 2 Name:	Not reported
TSDF EPA ID:	CAD980884183
Trans Name:	GENERAL ENVIRONMENTAL MGT LLC DBA PSC ENVIRONMENTAL SERVICES
TSDF Alt EPA ID:	Not reported
TSDF Alt Name:	Not reported
CA Waste Code:	352 - Other organic solids
RCRA Code:	Not reported
Disposal Method:	H141 - Storage, Bulking, And/Or Transfer Off Site--No Treatment/Reovery (H010-H129) Or (H131-H135)
Quantity Tons:	1.5
Waste Quantity:	3000
Quantity Unit:	P
Additional Code 1:	Not reported
Additional Code 2:	Not reported
Additional Code 3:	Not reported
Additional Code 4:	Not reported
Additional Code 5:	Not reported

Additional Info:

Year:	2005

PORTERVILLE UNIFIED SCHOOL DISTRICT (Continued) **S112947642**

Gen EPA ID:	CAC002593890
Shipment Date:	20050819
Creation Date:	3/10/2006 10:49:15
Receipt Date:	20050902
Manifest ID:	24203831
Trans EPA ID:	CAR000052803
Trans Name:	21ST CENTURY EMI
Trans 2 EPA ID:	UTR000007708
Trans 2 Name:	SLT EXPRESS
TSDF EPA ID:	WAD991281767
Trans Name:	BURLINGTON ENVIRONMENTAL INC KENT
TSDF Alt EPA ID:	Not reported
TSDF Alt Name:	Not reported
CA Waste Code:	181 - Other inorganic solid waste Organics
RCRA Code:	Not reported
Disposal Method:	D80 - Disposal, Land Fill
Quantity Tons:	0.15
Waste Quantity:	300
Quantity Unit:	P
Additional Code 1:	Not reported
Additional Code 2:	Not reported
Additional Code 3:	Not reported
Additional Code 4:	Not reported
Additional Code 5:	Not reported
Shipment Date:	20050819
Creation Date:	3/10/2006 10:49:15
Receipt Date:	20050902
Manifest ID:	24203831
Trans EPA ID:	CAR000052803
Trans Name:	21ST CENTURY EMI
Trans 2 EPA ID:	UTR000007708
Trans 2 Name:	SLT EXPRESS
TSDF EPA ID:	WAD991281767
Trans Name:	BURLINGTON ENVIRONMENTAL INC KENT
TSDF Alt EPA ID:	Not reported
TSDF Alt Name:	Not reported
CA Waste Code:	352 - Other organic solids
RCRA Code:	D008
Disposal Method:	D80 - Disposal, Land Fill
Quantity Tons:	0.155
Waste Quantity:	310
Quantity Unit:	P
Additional Code 1:	Not reported
Additional Code 2:	Not reported
Additional Code 3:	Not reported
Additional Code 4:	Not reported
Additional Code 5:	Not reported
Shipment Date:	20050819
Creation Date:	3/10/2006 10:49:15
Receipt Date:	20050902
Manifest ID:	24203831
Trans EPA ID:	CAR000052803
Trans Name:	21ST CENTURY EMI
Trans 2 EPA ID:	UTR000007708

PORTERVILLE UNIFIED SCHOOL DISTRICT (Continued) **S112947642**

Trans 2 Name:	SLT EXPRESS
TSDF EPA ID:	WAD991281767
Trans Name:	BURLINGTON ENVIRONMENTAL INC KENT
TSDF Alt EPA ID:	Not reported
TSDF Alt Name:	Not reported
CA Waste Code:	343 - Unspecified organic liquid mixture
RCRA Code:	D008
Disposal Method:	D80 - Disposal, Land Fill
Quantity Tons:	0.051
Waste Quantity:	15
Quantity Unit:	G
Additional Code 1:	Not reported
Additional Code 2:	Not reported
Additional Code 3:	Not reported
Additional Code 4:	Not reported
Additional Code 5:	Not reported
Shipment Date:	20050819
Creation Date:	3/10/2006 10:49:15
Receipt Date:	20050902
Manifest ID:	24203831
Trans EPA ID:	CAR000052803
Trans Name:	21ST CENTURY EMI
Trans 2 EPA ID:	UTR000007708
Trans 2 Name:	SLT EXPRESS
TSDF EPA ID:	WAD991281767
Trans Name:	BURLINGTON ENVIRONMENTAL INC KENT
TSDF Alt EPA ID:	Not reported
TSDF Alt Name:	Not reported
CA Waste Code:	151 - Asbestos-containing waste
RCRA Code:	Not reported
Disposal Method:	D80 - Disposal, Land Fill
Quantity Tons:	0.025
Waste Quantity:	50
Quantity Unit:	P
Additional Code 1:	Not reported
Additional Code 2:	Not reported
Additional Code 3:	Not reported
Additional Code 4:	Not reported
Additional Code 5:	Not reported

HWTS:

Name:	PORTERVILLE UNIFIED SCHOOL DISTRICT
Address:	534 N E ST
Address 2:	Not reported
City,State,Zip:	PORTERVILLE, CA 932572250
EPA ID:	CAC002593890
Inactive Date:	02/06/2006
Create Date:	08/09/2005
Last Act Date:	08/09/2005
Mailing Name:	Not reported
Mailing Address:	534 N E ST
Mailing Address 2:	Not reported
Mailing City,State,Zip:	PORTERVILLE, CA 932572250
Owner Name:	PORTERVILLE UNIFIED SCHOOL DISTRICT
Owner Address:	534 N E ST
Owner Address 2:	Not reported

PORTERVILLE UNIFIED SCHOOL DISTRICT (Continued) **S112947642**

Owner City,State,Zip:	PORTERVILLE, CA 932572250
Contact Name:	DAN BETRIE
Contact Address:	534 N E ST
Contact Address 2:	Not reported
City,State,Zip:	PORTERVILLE, CA 932572250

AI158 **PORTERVILLE UNIFIED - MAINT** **CERS TANKS** **S120052095**
West **534 N E ST** **CUPA Listings** **N/A**
< 1/8 **PORTERVILLE, CA 93257** **CERS**
0.057 mi.
302 ft. **Site 9 of 9 in cluster AI**

Actual:
453 ft.

Focus Map:
10

CERS TANKS:

Name:	PORTERVILLE UNIFIED - MAINT
Address:	534 N E ST
City,State,Zip:	PORTERVILLE, CA 93257
Site ID:	177318
CERS ID:	10603489
CERS Description:	Aboveground Petroleum Storage

CUPA TULARE:

Name:	PORTERVILLE UNIFIED - MAINT
Address:	534 N E ST
City,State,Zip:	PORTERVILLE, CA 93257
CERS ID:	10603489
Facility ID:	FA1000263
APN:	252-160-031
Latitude:	36.074069475
Longitude:	-119.02059723
PE:	2223
TB Fin Fees Description:	HM - SMALL FACILITY - < 5 CHEMICALS
Current Status:	1
CD Fin billing Status Description:	Active, billable

Name:	PORTERVILLE UNIFIED - MAINT
Address:	534 N E ST
City,State,Zip:	PORTERVILLE, CA 93257
CERS ID:	10603489
Facility ID:	FA1000263
APN:	252-160-031
Latitude:	36.074069475
Longitude:	-119.02059723
PE:	2313
TB Fin Fees Description:	TANK FA >1,320 AND <10,000 GAL
Current Status:	1
CD Fin billing Status Description:	Active, billable

CERS:

Name:	PORTERVILLE UNIFIED - MAINT
Address:	534 N E ST
City,State,Zip:	PORTERVILLE, CA 93257
Site ID:	177318
CERS ID:	10603489
CERS Description:	Chemical Storage Facilities

Violations:

Site ID:	177318

PORTERVILLE UNIFIED - MAINT (Continued) **S120052095**

Site Name: PORTERVILLE UNIFIED - MAINT
Violation Date: 05-11-2017
Citation: HSC 6.67 25270.4.5(a) - California Health and Safety Code, Chapter 6.67, Section(s) 25270.4.5(a)
Violation Description: Failure to provide the following training to all oil-handling personnel: 1. Operation and maintenance of equipment to prevent discharges. 2. Discharge procedure protocols. 3. Applicable pollution control laws, rules, and regulations. 4. General facility operations. 5. Contents of the SPCC Plan.
Violation Notes: Returned to compliance on 06/26/2017. SPCC training not being conducted
Violation Division: Tulare County Environmental Health
Violation Program: APSA
Violation Source: CERS

Site ID: 177318
Site Name: PORTERVILLE UNIFIED - MAINT
Violation Date: 05-11-2017
Citation: HSC 6.67 25270.4.5(a) - California Health and Safety Code, Chapter 6.67, Section(s) 25270.4.5(a)
Violation Description: Failure to comply with one or more of the following requirements: 1. Have record of inspections and integrity tests signed by the appropriate supervisor or inspector. 2. Keep written procedures and records of inspections and integrity tests for at least three years. 3. Keep comparison records.
Violation Notes: Returned to compliance on 06/26/2017. Monthly and annual inspections/tests described in SPCC not being performed.
Violation Division: Tulare County Environmental Health
Violation Program: APSA
Violation Source: CERS

Site ID: 177318
Site Name: PORTERVILLE UNIFIED - MAINT
Violation Date: 03-27-2014
Citation: 19 CCR 4 2729.5 - California Code of Regulations, Title 19, Chapter 4, Section(s) 2729.5
Violation Description: Failure to submit inventory reports (Activities, Owner/Operator, Hazardous Materials Descriptions and Map pages, if required. Documentation must be resubmitted (for facilities which exceed EPCRA thresholds) or re-certified (for facilities which do not exceed EPCRA thresholds) by March 1.
Violation Notes: Returned to compliance on 09/14/2015. FACILITY QUALIFIES AS A SMALL QUANTITY HAZARDOUS WASTE GENERATOR AND IS NOT CURRENTLY UNDER PERMIT FOR THIS ACTIVITY. DIRECTED MR. DAN BETRY, DIR. CUSTODIAL SERVICES TO UPDATE THE BUSINESS ACTIVITIES FORM ELECTRONICALLY USING THE TCEHEALTH.ORG PORTAL AND ALL OTHER REQUIRED FORMS WITHIN THE NEXT 30 DAYS.
Violation Division: Tulare County Environmental Health
Violation Program: HMRRP
Violation Source: CERS

Site ID: 177318
Site Name: PORTERVILLE UNIFIED - MAINT
Violation Date: 05-11-2017
Citation: HSC 6.67 25270.4.5(a) - California Health and Safety Code, Chapter 6.67, Section(s) 25270.4.5(a)
Violation Description: Failure to include in the SPCC plan and document discharge prevention

PORTERVILLE UNIFIED - MAINT (Continued) **S120052095**

	briefings for oil-handling personnel at least once a year, including, but not limited to, known discharges, failures, and malfunctioning components.
Violation Notes:	Returned to compliance on 06/26/2017. Conduct annual briefings and provide sufficient documentation of training.
Violation Division:	Tulare County Environmental Health
Violation Program:	APSA
Violation Source:	CERS

Evaluation:

Eval General Type:	Compliance Evaluation Inspection
Eval Date:	05-11-2017
Violations Found:	No
Eval Type:	Routine done by local agency
Eval Notes:	Not reported
Eval Division:	Tulare County Environmental Health
Eval Program:	HMRRP
Eval Source:	CERS

Eval General Type:	Compliance Evaluation Inspection
Eval Date:	03-27-2014
Violations Found:	Yes
Eval Type:	Routine done by local agency
Eval Notes:	Not reported
Eval Division:	Tulare County Environmental Health
Eval Program:	HMRRP
Eval Source:	CERS

Eval General Type:	Compliance Evaluation Inspection
Eval Date:	05-11-2017
Violations Found:	Yes
Eval Type:	Routine done by local agency
Eval Notes:	Not reported
Eval Division:	Tulare County Environmental Health
Eval Program:	APSA
Eval Source:	CERS

Enforcement Action:

Site ID:	177318
Site Name:	PORTERVILLE UNIFIED - MAINT
Site Address:	534 N E ST
Site City:	PORTERVILLE
Site Zip:	93257
Enf Action Date:	03-27-2014
Enf Action Type:	Notice of Violation (Unified Program)
Enf Action Description:	Notice of Violation Issued by the Inspector at the Time of Inspection
Enf Action Notes:	Not reported
Enf Action Division:	Tulare County Environmental Health
Enf Action Program:	HMRRP
Enf Action Source:	CERS

Site ID:	177318
Site Name:	PORTERVILLE UNIFIED - MAINT
Site Address:	534 N E ST
Site City:	PORTERVILLE
Site Zip:	93257

PORTERVILLE UNIFIED - MAINT (Continued) **S120052095**

Enf Action Date:	05-11-2017
Enf Action Type:	Notice of Violation (Unified Program)
Enf Action Description:	Notice of Violation Issued by the Inspector at the Time of Inspection
Enf Action Notes:	Not reported
Enf Action Division:	Tulare County Environmental Health
Enf Action Program:	APSA
Enf Action Source:	CERS

Coordinates:

Site ID:	177318
Facility Name:	PORTERVILLE UNIFIED - MAINT
Env Int Type Code:	HMBP
Program ID:	10603489
Coord Name:	Not reported
Ref Point Type Desc:	Entrance point of a facility or station
Latitude:	36.074069
Longitude:	-119.020590

Affiliation:

Affiliation Type Desc:	Parent Corporation
Entity Name:	PORTERVILLE UNIFIED - MAINT
Entity Title:	Not reported
Affiliation Address:	Not reported
Affiliation City:	Not reported
Affiliation State:	Not reported
Affiliation Country:	Not reported
Affiliation Zip:	Not reported
Affiliation Phone:	Not reported

Affiliation Type Desc:	CUPA District
Entity Name:	Tulare County Environmental Health
Entity Title:	Not reported
Affiliation Address:	5957 South Mooney Boulevard
Affiliation City:	Visalia
Affiliation State:	CA
Affiliation Country:	Not reported
Affiliation Zip:	93277
Affiliation Phone:	(559) 624-7400

Affiliation Type Desc:	Identification Signer
Entity Name:	MICHAEL CHAPMAN
Entity Title:	MAINTENANCE SUPERVISOR
Affiliation Address:	Not reported
Affiliation City:	Not reported
Affiliation State:	Not reported
Affiliation Country:	Not reported
Affiliation Zip:	Not reported
Affiliation Phone:	Not reported

Affiliation Type Desc:	Document Preparer
Entity Name:	Michael Chapman
Entity Title:	Not reported
Affiliation Address:	Not reported
Affiliation City:	Not reported
Affiliation State:	Not reported
Affiliation Country:	Not reported

PORTERVILLE UNIFIED - MAINT (Continued) **S120052095**

Affiliation Zip:	Not reported
Affiliation Phone:	Not reported
Affiliation Type Desc:	Environmental Contact
Entity Name:	Raul Magana
Entity Title:	Not reported
Affiliation Address:	534 NORTH E ST
Affiliation City:	PORTERVILLE
Affiliation State:	CA
Affiliation Country:	Not reported
Affiliation Zip:	93257
Affiliation Phone:	Not reported
Affiliation Type Desc:	Facility Mailing Address
Entity Name:	Mailing Address
Entity Title:	Not reported
Affiliation Address:	600 W GRAND AVE
Affiliation City:	PORTERVILLE
Affiliation State:	CA
Affiliation Country:	Not reported
Affiliation Zip:	93257
Affiliation Phone:	Not reported
Affiliation Type Desc:	Legal Owner
Entity Name:	PORTERVILLE UNIFIED SCHOOL DISTRICT
Entity Title:	Not reported
Affiliation Address:	600 GRAND
Affiliation City:	PORTERVILLE
Affiliation State:	CA
Affiliation Country:	United States
Affiliation Zip:	93257
Affiliation Phone:	(559) 793-2400
Affiliation Type Desc:	Operator
Entity Name:	Michael Chapman
Entity Title:	Not reported
Affiliation Address:	Not reported
Affiliation City:	Not reported
Affiliation State:	Not reported
Affiliation Country:	Not reported
Affiliation Zip:	Not reported
Affiliation Phone:	(559) 782-7066

AD159 **GUTTINGS FOREIGN AUTO** **CUPA Listings** **S120051669**
ENE **840 N MAIN ST** **N/A**
< 1/8 **PORTERVILLE, CA 93257**
0.059 mi.
310 ft. **Site 2 of 5 in cluster AD**

Actual:
470 ft.

Focus Map:
10

CUPA TULARE:

Name:	GUTTINGS FOREIGN AUTO
Address:	840 N MAIN ST
City,State,Zip:	PORTERVILLE, CA 93257
CERS ID:	Not reported
Facility ID:	FA0004146
APN:	247-290-008
Latitude:	36.08778662

GUTTINGS FOREIGN AUTO (Continued) **S120051669**

Longitude:	-119.02720073
PE:	2254
TB Fin Fees Description:	HW - SMALL GENERATOR
Current Status:	2
CD Fin billing Status Description:	Inactive, non-billable

AD160 **DE MASTERS MOHAWK** **EDR Hist Auto** **1021452647**
ENE **836 N MAIN AT HENDERSON** **N/A**
< 1/8 **PORTERVILLE, CA 93257**
0.060 mi.
315 ft. **Site 3 of 5 in cluster AD**

Actual:
469 ft.

EDR Hist Auto

Focus Map:
10

Year:	Name:	Type:
1971	DE MASTERS MOHAWK	Gasoline Service Stations

AD161 **VALLEY MOTORS** **CERS HAZ WASTE** **S120052613**
ENE **832 N MAIN ST** **CUPA Listings** **N/A**
< 1/8 **PORTERVILLE, CA 93257** **CERS**
0.061 mi. **HWTS**
320 ft. **Site 4 of 5 in cluster AD**

Actual:
467 ft.

Focus Map:
10

CERS HAZ WASTE:

Name:	VALLEY MOTORS
Address:	832 N MAIN ST
City,State,Zip:	PORTERVILLE, CA 93257-1651
Site ID:	174610
CERS ID:	10605586
CERS Description:	Hazardous Waste Generator

CUPA TULARE:

Name:	VALLEY MOTORS
Address:	832 N MAIN ST
City,State,Zip:	PORTERVILLE, CA 93257-1651
CERS ID:	10605586
Facility ID:	FA0002973
APN:	247-150-044
Latitude:	36.080870269
Longitude:	-119.01971564
PE:	2254
TB Fin Fees Description:	HW - SMALL GENERATOR
Current Status:	1
CD Fin billing Status Description:	Active, billable

Name:	VALLEY MOTORS
Address:	832 N MAIN ST
City,State,Zip:	PORTERVILLE, CA 93257-1651
CERS ID:	10605586
Facility ID:	FA0002973
APN:	247-150-044
Latitude:	36.080870269
Longitude:	-119.01971564
PE:	2223
TB Fin Fees Description:	HM - SMALL FACILITY - < 5 CHEMICALS
Current Status:	1

VALLEY MOTORS (Continued) **S120052613**

CD Fin billing Status Description: Active, billable

CERS:

Name:	VALLEY MOTORS
Address:	832 N MAIN ST
City,State,Zip:	PORTERVILLE, CA 93257-1651
Site ID:	174610
CERS ID:	10605586
CERS Description:	Chemical Storage Facilities

Violations:

Site ID:	174610
Site Name:	VALLEY MOTORS
Violation Date:	04-19-2016
Citation:	HSC 6.95 25508(a)(1) - California Health and Safety Code, Chapter 6.95, Section(s) 25508(a)(1)
Violation Description:	Failure to establish and electronically submit an adequate emergency response plan and procedures for a release or threatened release of a hazardous material.
Violation Notes:	Returned to compliance on 09/05/2017.
Violation Division:	Tulare County Environmental Health
Violation Program:	HMRRP
Violation Source:	CERS

Site ID:	174610
Site Name:	VALLEY MOTORS
Violation Date:	04-19-2016
Citation:	HSC 6.95 25508(d) - California Health and Safety Code, Chapter 6.95, Section(s) 25508(d)
Violation Description:	Failure to complete and/or electronically submit a business plan when storing/handling a hazardous material at or above reportable quantities.
Violation Notes:	Returned to compliance on 09/05/2017.
Violation Division:	Tulare County Environmental Health
Violation Program:	HMRRP
Violation Source:	CERS

Site ID:	174610
Site Name:	VALLEY MOTORS
Violation Date:	04-19-2016
Citation:	HSC 6.95 25508(a)(1) - California Health and Safety Code, Chapter 6.95, Section(s) 25508(a)(1)
Violation Description:	Failure to complete and electronically submit a site map with all required content.
Violation Notes:	Returned to compliance on 09/05/2017.
Violation Division:	Tulare County Environmental Health
Violation Program:	HMRRP
Violation Source:	CERS

Site ID:	174610
Site Name:	VALLEY MOTORS
Violation Date:	04-19-2016
Citation:	HSC 6.95 25508.2 - California Health and Safety Code, Chapter 6.95, Section(s) 25508.2
Violation Description:	Failure to annually review and electronically certify that the business plan is complete, accurate, and up-to-date.
Violation Notes:	Returned to compliance on 09/05/2017. HMBP not certified for current

VALLEY MOTORS (Continued) **S120052613**

	year.
Violation Division:	Tulare County Environmental Health
Violation Program:	HMRRP
Violation Source:	CERS

Evaluation:

Eval General Type:	Compliance Evaluation Inspection
Eval Date:	04-11-2019
Violations Found:	No
Eval Type:	Routine done by local agency
Eval Notes:	Consent: Mark Weaver, Owner & Operator
Eval Division:	Tulare County Environmental Health
Eval Program:	HW
Eval Source:	CERS

Eval General Type:	Compliance Evaluation Inspection
Eval Date:	04-11-2019
Violations Found:	No
Eval Type:	Routine done by local agency
Eval Notes:	Consent: Mark Weaver, Owner & Operator Note: Add waste oil filter drum to chemical inventory and include evacuation staging area to the facility site map.
Eval Division:	Tulare County Environmental Health
Eval Program:	HMRRP
Eval Source:	CERS

Eval General Type:	Compliance Evaluation Inspection
Eval Date:	04-19-2016
Violations Found:	No
Eval Type:	Routine done by local agency
Eval Notes:	Not reported
Eval Division:	Tulare County Environmental Health
Eval Program:	HW
Eval Source:	CERS

Eval General Type:	Compliance Evaluation Inspection
Eval Date:	04-19-2016
Violations Found:	Yes
Eval Type:	Routine done by local agency
Eval Notes:	Not reported
Eval Division:	Tulare County Environmental Health
Eval Program:	HMRRP
Eval Source:	CERS

Enforcement Action:

Site ID:	174610
Site Name:	VALLEY MOTORS
Site Address:	832 N MAIN ST
Site City:	PORTERVILLE
Site Zip:	93257-1651
Enf Action Date:	04-19-2016
Enf Action Type:	Notice of Violation (Unified Program)
Enf Action Description:	Notice of Violation Issued by the Inspector at the Time of Inspection
Enf Action Notes:	Not reported
Enf Action Division:	Tulare County Environmental Health
Enf Action Program:	HMRRP

VALLEY MOTORS (Continued) **S120052613**

Enf Action Source: CERS

Affiliation:

Affiliation Type Desc: CUPA District
Entity Name: Tulare County Environmental Health
Entity Title: Not reported
Affiliation Address: 5957 South Mooney Boulevard
Affiliation City: Visalia
Affiliation State: CA
Affiliation Country: Not reported
Affiliation Zip: 93277
Affiliation Phone: (559) 624-7400

Affiliation Type Desc: Facility Mailing Address
Entity Name: Mailing Address
Entity Title: Not reported
Affiliation Address: 832 N MAIN ST
Affiliation City: PORTERVILLE
Affiliation State: CA
Affiliation Country: Not reported
Affiliation Zip: 93257
Affiliation Phone: Not reported

Affiliation Type Desc: Parent Corporation
Entity Name: VALLEY MOTORS
Entity Title: Not reported
Affiliation Address: Not reported
Affiliation City: Not reported
Affiliation State: Not reported
Affiliation Country: Not reported
Affiliation Zip: Not reported
Affiliation Phone: Not reported

Affiliation Type Desc: Operator
Entity Name: MARK WEAVER
Entity Title: Not reported
Affiliation Address: Not reported
Affiliation City: Not reported
Affiliation State: Not reported
Affiliation Country: Not reported
Affiliation Zip: Not reported
Affiliation Phone: (559) 783-1168

Affiliation Type Desc: Document Preparer
Entity Name: MARK WEAVER
Entity Title: Not reported
Affiliation Address: Not reported
Affiliation City: Not reported
Affiliation State: Not reported
Affiliation Country: Not reported
Affiliation Zip: Not reported
Affiliation Phone: Not reported

Affiliation Type Desc: Identification Signer
Entity Name: MARK WEAVER
Entity Title: OWNER
Affiliation Address: Not reported

VALLEY MOTORS (Continued) **S120052613**

Affiliation City:	Not reported
Affiliation State:	Not reported
Affiliation Country:	Not reported
Affiliation Zip:	Not reported
Affiliation Phone:	Not reported

Affiliation Type Desc:	Environmental Contact
Entity Name:	MARK WEAVER
Entity Title:	Not reported
Affiliation Address:	832 N MAIN
Affiliation City:	PORTERVILLE
Affiliation State:	CA
Affiliation Country:	Not reported
Affiliation Zip:	93257
Affiliation Phone:	Not reported

Affiliation Type Desc:	Legal Owner
Entity Name:	CONNIE & MARK WEAVER
Entity Title:	Not reported
Affiliation Address:	832 N MAIN
Affiliation City:	PORTERVILLE
Affiliation State:	CA
Affiliation Country:	United States
Affiliation Zip:	93257
Affiliation Phone:	(559) 783-1168

HWTS:

Name:	VALLEY MOTORS
Address:	832 N MAIN ST
Address 2:	Not reported
City,State,Zip:	PORTERVILLE, CA 932570000
EPA ID:	CAL000240597
Inactive Date:	Not reported
Create Date:	03/04/2002
Last Act Date:	10/02/2019
Mailing Name:	Not reported
Mailing Address:	832 N MAIN
Mailing Address 2:	Not reported
Mailing City,State,Zip:	PORTERVILLE, CA 932570000
Owner Name:	MARK WEAVER
Owner Address:	832 N MAIN
Owner Address 2:	Not reported
Owner City,State,Zip:	PORTERVILLE, CA 932570000
Contact Name:	MARK WEAVER
Contact Address:	832 N MAIN
Contact Address 2:	Not reported
City,State,Zip:	PORTERVILLE, CA 93257

NAICS:

EPA ID:	CAL000240597
Create Date:	2002-03-14 16:36:30
NAICS Code:	44112
NAICS Description:	Used Car Dealers
Issued EPA ID Date:	2002-03-04 00:00:00
Inactive Date:	Not reported
Facility Name:	VALLEY MOTORS

VALLEY MOTORS (Continued) **S120052613**

Facility Address:	832 N MAIN ST
Facility Address 2:	Not reported
Facility City:	PORTERVILLE
Facility County:	54
Facility State:	CA
Facility Zip:	932570000

AD162 **VALLEY MOTORS** **RCRA NonGen / NLR** **1024802368**
ENE **832 N MAIN ST** **CAL000240597**
< 1/8 **PORTERVILLE, CA 93257**
0.061 mi.
320 ft. **Site 5 of 5 in cluster AD**

Actual:
467 ft.

Focus Map:
10

RCRA NonGen / NLR:

Date form received by agency:	2002-03-04 00:00:00.0
Facility name:	VALLEY MOTORS
Facility address:	832 N MAIN ST PORTERVILLE, CA 93257-0000
EPA ID:	CAL000240597
Mailing address:	832 N MAIN PORTERVILLE, CA 93257-0000
Contact:	MARK WEAVER
Contact address:	832 N MAIN PORTERVILLE, CA 93257
Contact country:	Not reported
Contact telephone:	559-784-4400
Contact email:	MARKALANWEAVER@YAHOO.COM
EPA Region:	09
Classification:	Non-Generator
Description:	Handler: Non-Generators do not presently generate hazardous waste

Owner/Operator Summary:

Owner/operator name:	MARK WEAVER
Owner/operator address:	832 N MAIN PORTERVILLE, CA 93257
Owner/operator country:	Not reported
Owner/operator telephone:	559-784-4400
Owner/operator email:	Not reported
Owner/operator fax:	Not reported
Owner/operator extension:	Not reported
Legal status:	Other
Owner/Operator Type:	Owner
Owner/Op start date:	Not reported
Owner/Op end date:	Not reported

Owner/operator name:	MARK WEAVER
Owner/operator address:	832 N MAIN PORTERVILLE, CA 93257
Owner/operator country:	Not reported
Owner/operator telephone:	559-784-4400
Owner/operator email:	Not reported
Owner/operator fax:	Not reported
Owner/operator extension:	Not reported
Legal status:	Other
Owner/Operator Type:	Operator
Owner/Op start date:	Not reported

VALLEY MOTORS (Continued) **1024802368**

Owner/Op end date: Not reported

Handler Activities Summary:

U.S. importer of hazardous waste:	No
Mixed waste (haz. and radioactive):	No
Recycler of hazardous waste:	No
Transporter of hazardous waste:	Yes
Treater, storer or disposer of HW:	No
Underground injection activity:	No
On-site burner exemption:	No
Furnace exemption:	No
Used oil fuel burner:	No
Used oil processor:	No
User oil refiner:	No
Used oil fuel marketer to burner:	No
Used oil Specification marketer:	No
Used oil transfer facility:	No
Used oil transporter:	No

Violation Status: No violations found

AJ163 **BEEBE TIMOTHY M** **EDR Hist Auto** **1020310297**
ENE **828 N MAIN ST** **N/A**
< 1/8 **PORTERVILLE, CA 93257**
0.062 mi.
325 ft. **Site 1 of 3 in cluster AJ**

Actual:
464 ft.

EDR Hist Auto

Focus Map:
10

Year:	Name:	Type:
1989	BEEBE TIMOTHY M	Automotive Transmission Repair Shops
1990	BEEBE TIMOTHY M	Automotive Transmission Repair Shops
1991	BEEBE TIMOTHY M	Automotive Transmission Repair Shops
1992	BEEBE TIMOTHY M	Automotive Transmission Repair Shops
1993	BEEBE TIMOTHY M	Automotive Transmission Repair Shops
1994	BEEBE TIMOTHY M	Automotive Transmission Repair Shops
1995	BEEBE TIMOTHY M	Automotive Transmission Repair Shops

AA164 **STUDIO 66** **EDR Hist Auto** **1020561917**
East **66 W PUTNAM AVE** **N/A**
< 1/8 **PORTERVILLE, CA 93257**
0.063 mi.
335 ft. **Site 8 of 8 in cluster AA**

Actual:
457 ft.

EDR Hist Auto

Focus Map:
12

Year:	Name:	Type:
2003	STUDIO 66	Gasoline Service Stations, NEC
2004	STUDIO 66	Gasoline Service Stations, NEC
2005	STUDIO 66	Gasoline Service Stations, NEC
2006	STUDIO 66	Gasoline Service Stations, NEC
2007	STUDIO 66	Gasoline Service Stations, NEC
2008	STUDIO 66	Gasoline Service Stations, NEC
2009	STUDIO 66	Gasoline Service Stations, NEC
2010	STUDIO 66	Gasoline Service Stations, NEC
2011	STUDIO 66	Gasoline Service Stations, NEC
2012	STUDIO 66	Gasoline Service Stations, NEC

STUDIO 66 (Continued) **1020561917**

2013	STUDIO 66	Gasoline Service Stations, NEC
2014	STUDIO 66	Gasoline Service Stations, NEC

AK165 **PHILLIPS PETROLEUM** **ENVIROSTOR** **S102860979**
West **286 SOUTH E STREET** **N/A**
< 1/8 **PORTERVILLE, CA 93257**
0.064 mi.
340 ft. **Site 1 of 2 in cluster AK**

Actual:
457 ft.

Focus Map:
12

ENVIROSTOR:

Name:	PHILLIPS PETROLEUM
Address:	286 SOUTH E STREET
City,State,Zip:	PORTERVILLE, CA 93257
Facility ID:	54290069
Status:	Refer: RWQCB
Status Date:	06/14/1983
Site Code:	Not reported
Site Type:	Historical
Site Type Detailed:	* Historical
Acres:	Not reported
NPL:	NO
Regulatory Agencies:	NONE SPECIFIED
Lead Agency:	NONE SPECIFIED
Program Manager:	Not reported
Supervisor:	Referred - Not Assigned
Division Branch:	Cleanup Sacramento
Assembly:	26
Senate:	14
Special Program:	Not reported
Restricted Use:	NO
Site Mgmt Req:	NONE SPECIFIED
Funding:	Not reported
Latitude:	36.06027
Longitude:	-119.0202
APN:	NONE SPECIFIED
Past Use:	NONE SPECIFIED
Potential COC:	NONE SPECIFIED
Confirmed COC:	NONE SPECIFIED
Potential Description:	NONE SPECIFIED
Alias Name:	JAMES PETROLEUM CO
Alias Type:	Alternate Name
Alias Name:	54290069
Alias Type:	Envirostor ID Number

Completed Info:

Completed Area Name:	PROJECT WIDE
Completed Sub Area Name:	Not reported
Completed Document Type:	* Discovery
Completed Date:	04/13/1983
Comments:	FACILITY IDENTIFIED FROM PHONE BOOK.
Future Area Name:	Not reported
Future Sub Area Name:	Not reported
Future Document Type:	Not reported
Future Due Date:	Not reported
Schedule Area Name:	Not reported
Schedule Sub Area Name:	Not reported
Schedule Document Type:	Not reported

PHILLIPS PETROLEUM (Continued) **S102860979**

Schedule Due Date: Not reported
Schedule Revised Date: Not reported

AL166 **DAYBELL NURSERY** **HIST UST** **U001582319**
West **55 N E ST** **N/A**
< 1/8 **PORTERVILLE, CA 93257**
0.065 mi.
343 ft. **Site 1 of 2 in cluster AL**

Actual:
457 ft.

Focus Map:
12

HIST UST:

Name:	DAYBELL NURSERY
Address:	55 N E ST
City,State,Zip:	PORTERVILLE, CA 93257
File Number:	Not reported
URL:	Not reported
Region:	STATE
Facility ID:	00000044991
Facility Type:	Other
Other Type:	RETAIL NURSERY
Contact Name:	NEAL DAYBELL
Telephone:	2097846213
Owner Name:	DAYBELL NURSERY
Owner Address:	55 N.E. ST
Owner City,St,Zip:	PORTERVILLE, CA 93257
Total Tanks:	0001
Tank Num:	001
Container Num:	1
Year Installed:	1978
Tank Capacity:	00000550
Tank Used for:	PRODUCT
Type of Fuel:	REGULAR
Container Construction Thickness:	12
Leak Detection:	Visual

AL167 **DAYBELL NURSERY** **HIST UST** **S118409198**
West **55 NE ST** **N/A**
< 1/8 **PORTERVILLE, CA 93257**
0.065 mi.
343 ft. **Site 2 of 2 in cluster AL**

Actual:
457 ft.

Focus Map:
12

HIST UST:

Name:	DAYBELL NURSERY
Address:	55 NE ST
City,State,Zip:	PORTERVILLE, CA 93257
File Number:	00023860
URL:	http://geotracker.waterboards.ca.gov/ustpdfs/pdf/00023860.pdf
Region:	Not reported
Facility ID:	Not reported
Facility Type:	Not reported
Other Type:	Not reported
Contact Name:	Not reported
Telephone:	Not reported
Owner Name:	Not reported
Owner Address:	Not reported
Owner City,St,Zip:	Not reported

DAYBELL NURSERY (Continued) **S118409198**

Total Tanks:	Not reported
Tank Num:	Not reported
Container Num:	Not reported
Year Installed:	Not reported
Tank Capacity:	Not reported
Tank Used for:	Not reported
Type of Fuel:	Not reported
Container Construction Thickness:	Not reported
Leak Detection:	Not reported

Click here for Geo Tracker PDF:

AM168 West < 1/8 0.065 mi. 344 ft. **DOLLAR GENERAL #15469** **CERS HAZ WASTE** **S118938391**
22825 AVENUE 196 **HAZNET** **N/A**
STRATHMORE, CA 93267 **CERS**
HWTS
Site 1 of 3 in cluster AM

Actual: 401 ft.
Focus Map: 1

CERS HAZ WASTE:

Name:	DOLLAR GENERAL #15469
Address:	22825 AVENUE 196
City,State,Zip:	STRATHMORE, CA 93267
Site ID:	391662
CERS ID:	10626808
CERS Description:	Hazardous Waste Generator

HAZNET:

Name:	DOLLAR GENERAL #15469
Address:	22825 AVENUE 196
Address 2:	Not reported
City,State,Zip:	STRATHMORE, CA 93267
Contact:	KRISTIN ELLIOTT
Telephone:	6158555365
Mailing Name:	Not reported
Mailing Address:	100 MISSION RDG
Year:	2017
Gepaid:	CAL000406252
TSD EPA ID:	CAD008364432
CA Waste Code:	331 - Off-specification, aged or surplus organics
Disposal Method:	H141 - Storage, Bulking, And/Or Transfer Off Site--No Treatment/Reovery (H010-H129) Or (H131-H135)
Tons:	0.0405
Year:	2017
Gepaid:	CAL000406252
TSD EPA ID:	CAD008364432
CA Waste Code:	122 - Alkaline solution without metals pH >= 12.5
Disposal Method:	H141 - Storage, Bulking, And/Or Transfer Off Site--No Treatment/Reovery (H010-H129) Or (H131-H135)
Tons:	0.009
Year:	2017
Gepaid:	CAL000406252
TSD EPA ID:	CAD980884183
CA Waste Code:	331 - Off-specification, aged or surplus organics

DOLLAR GENERAL #15469 (Continued) **S118938391**

Disposal Method:	H141 - Storage, Bulking, And/Or Transfer Off Site--No Treatment/Reovery (H010-H129) Or (H131-H135)
Tons:	0.1205
Year:	2017
Gepaid:	CAL000406252
TSD EPA ID:	CAD980884183
CA Waste Code:	122 - Alkaline solution without metals pH >= 12.5
Disposal Method:	H141 - Storage, Bulking, And/Or Transfer Off Site--No Treatment/Reovery (H010-H129) Or (H131-H135)
Tons:	0.009
Year:	2017
Gepaid:	CAL000406252
TSD EPA ID:	CAD980884183
CA Waste Code:	311 - Pharmaceutical waste
Disposal Method:	H141 - Storage, Bulking, And/Or Transfer Off Site--No Treatment/Reovery (H010-H129) Or (H131-H135)
Tons:	0.0005
Year:	2015
Gepaid:	CAL000406252
TSD EPA ID:	CAD008302903
CA Waste Code:	331 - Off-specification, aged or surplus organics
Disposal Method:	H141 - Storage, Bulking, And/Or Transfer Off Site--No Treatment/Reovery (H010-H129) Or (H131-H135)
Tons:	0.0015

Additional Info:

Year:	2017
Gen EPA ID:	CAL000406252
Shipment Date:	20171118
Creation Date:	Not reported
Receipt Date:	Not reported
Manifest ID:	010077113FLE
Trans EPA ID:	MNS000110924
Trans Name:	STERICYCLE SPECIALTY WASTE SOLUTIONS INC
Trans 2 EPA ID:	NED986382133
Trans 2 Name:	SMITH SYSTEMS
TSDF EPA ID:	CAD008364432
Trans Name:	RHO CHEM LLC
TSDF Alt EPA ID:	Not reported
TSDF Alt Name:	Not reported
CA Waste Code:	331 - Off-specification, aged, or surplus organics
RCRA Code:	Not reported
Disposal Method:	H141 - Storage, Bulking, And/Or Transfer Off Site--No Treatment/Reovery (H010-H129) Or (H131-H135)
Quantity Tons:	0.043
Waste Quantity:	86
Quantity Unit:	P
Additional Code 1:	Not reported
Additional Code 2:	Not reported
Additional Code 3:	Not reported
Additional Code 4:	Not reported
Additional Code 5:	Not reported

DOLLAR GENERAL #15469 (Continued) **S118938391**

Shipment Date:	20171118
Creation Date:	7/19/2018 18:30:11
Receipt Date:	20171213
Manifest ID:	010077113FLE
Trans EPA ID:	MNS000110924
Trans Name:	STERICYCLE SPECIALTY WASTE SOLUTIONS INC
Trans 2 EPA ID:	NED986382133
Trans 2 Name:	SMITH SYSTEMS
TSDF EPA ID:	CAD008364432
Trans Name:	RHO CHEM LLC
TSDF Alt EPA ID:	Not reported
TSDF Alt Name:	Not reported
CA Waste Code:	331 - Off-specification, aged, or surplus organics
RCRA Code:	Not reported
Disposal Method:	H141 - Storage, Bulking, And/Or Transfer Off Site--No Treatment/Reovery (H010-H129) Or (H131-H135)
Quantity Tons:	0.0305
Waste Quantity:	61
Quantity Unit:	P
Additional Code 1:	Not reported
Additional Code 2:	Not reported
Additional Code 3:	Not reported
Additional Code 4:	Not reported
Additional Code 5:	Not reported

Shipment Date:	20171118
Creation Date:	7/19/2018 18:30:11
Receipt Date:	20171213
Manifest ID:	010077113FLE
Trans EPA ID:	MNS000110924
Trans Name:	STERICYCLE SPECIALTY WASTE SOLUTIONS INC
Trans 2 EPA ID:	NED986382133
Trans 2 Name:	SMITH SYSTEMS
TSDF EPA ID:	CAD008364432
Trans Name:	RHO CHEM LLC
TSDF Alt EPA ID:	Not reported
TSDF Alt Name:	Not reported
CA Waste Code:	122 - Alkaline solution without metals (pH > 12.5
RCRA Code:	D002
Disposal Method:	H141 - Storage, Bulking, And/Or Transfer Off Site--No Treatment/Reovery (H010-H129) Or (H131-H135)
Quantity Tons:	0.009
Waste Quantity:	18
Quantity Unit:	P
Additional Code 1:	Not reported
Additional Code 2:	Not reported
Additional Code 3:	Not reported
Additional Code 4:	Not reported
Additional Code 5:	Not reported

Shipment Date:	20171118
Creation Date:	7/19/2018 18:30:11
Receipt Date:	20171213
Manifest ID:	010077113FLE
Trans EPA ID:	MNS000110924
Trans Name:	STERICYCLE SPECIALTY WASTE SOLUTIONS INC
Trans 2 EPA ID:	NED986382133

DOLLAR GENERAL #15469 (Continued) **S118938391**

Trans 2 Name:	SMITH SYSTEMS
TSDF EPA ID:	CAD008364432
Trans Name:	RHO CHEM LLC
TSDF Alt EPA ID:	Not reported
TSDF Alt Name:	Not reported
CA Waste Code:	331 - Off-specification, aged, or surplus organics
RCRA Code:	D001
Disposal Method:	H141 - Storage, Bulking, And/Or Transfer Off Site--No Treatment/Reovery (H010-H129) Or (H131-H135)
Quantity Tons:	0.0065
Waste Quantity:	13
Quantity Unit:	P
Additional Code 1:	Not reported
Additional Code 2:	Not reported
Additional Code 3:	Not reported
Additional Code 4:	Not reported
Additional Code 5:	Not reported
Shipment Date:	20171118
Creation Date:	7/19/2018 18:30:11
Receipt Date:	20171213
Manifest ID:	010077113FLE
Trans EPA ID:	MNS000110924
Trans Name:	STERICYCLE SPECIALTY WASTE SOLUTIONS INC
Trans 2 EPA ID:	NED986382133
Trans 2 Name:	SMITH SYSTEMS
TSDF EPA ID:	CAD008364432
Trans Name:	RHO CHEM LLC
TSDF Alt EPA ID:	Not reported
TSDF Alt Name:	Not reported
CA Waste Code:	331 - Off-specification, aged, or surplus organics
RCRA Code:	D001
Disposal Method:	H141 - Storage, Bulking, And/Or Transfer Off Site--No Treatment/Reovery (H010-H129) Or (H131-H135)
Quantity Tons:	0.0035
Waste Quantity:	7
Quantity Unit:	P
Additional Code 1:	Not reported
Additional Code 2:	Not reported
Additional Code 3:	Not reported
Additional Code 4:	Not reported
Additional Code 5:	Not reported
Shipment Date:	20170906
Creation Date:	Not reported
Receipt Date:	Not reported
Manifest ID:	009173473FLE
Trans EPA ID:	MNS000110924
Trans Name:	STERICYCLE SPECIALTY WASTE SOLUTIONS INC
Trans 2 EPA ID:	Not reported
Trans 2 Name:	Not reported
TSDF EPA ID:	CAD980884183
Trans Name:	GENERAL ENVIRONMENTAL MGT LLC
TSDF Alt EPA ID:	Not reported
TSDF Alt Name:	Not reported
CA Waste Code:	331 - Off-specification, aged, or surplus organics
RCRA Code:	Not reported

DOLLAR GENERAL #15469 (Continued) **S118938391**

Disposal Method:	H141 - Storage, Bulking, And/Or Transfer Off Site--No Treatment/Reovery (H010-H129) Or (H131-H135)
Quantity Tons:	0.066
Waste Quantity:	132
Quantity Unit:	P
Additional Code 1:	Not reported
Additional Code 2:	Not reported
Additional Code 3:	Not reported
Additional Code 4:	Not reported
Additional Code 5:	Not reported
Shipment Date:	20170906
Creation Date:	7/23/2018 18:30:12
Receipt Date:	20170928
Manifest ID:	009173473FLE
Trans EPA ID:	MNS000110924
Trans Name:	STERICYCLE SPECIALTY WASTE SOLUTIONS INC
Trans 2 EPA ID:	Not reported
Trans 2 Name:	Not reported
TSDF EPA ID:	CAD980884183
Trans Name:	GENERAL ENVIRONMENTAL MGT LLC
TSDF Alt EPA ID:	Not reported
TSDF Alt Name:	Not reported
CA Waste Code:	331 - Off-specification, aged, or surplus organics
RCRA Code:	D001
Disposal Method:	H141 - Storage, Bulking, And/Or Transfer Off Site--No Treatment/Reovery (H010-H129) Or (H131-H135)
Quantity Tons:	0.004
Waste Quantity:	8
Quantity Unit:	P
Additional Code 1:	Not reported
Additional Code 2:	Not reported
Additional Code 3:	Not reported
Additional Code 4:	Not reported
Additional Code 5:	Not reported
Shipment Date:	20170906
Creation Date:	7/23/2018 18:30:12
Receipt Date:	20170928
Manifest ID:	009173473FLE
Trans EPA ID:	MNS000110924
Trans Name:	STERICYCLE SPECIALTY WASTE SOLUTIONS INC
Trans 2 EPA ID:	Not reported
Trans 2 Name:	Not reported
TSDF EPA ID:	CAD980884183
Trans Name:	GENERAL ENVIRONMENTAL MGT LLC
TSDF Alt EPA ID:	Not reported
TSDF Alt Name:	Not reported
CA Waste Code:	331 - Off-specification, aged, or surplus organics
RCRA Code:	D001
Disposal Method:	H141 - Storage, Bulking, And/Or Transfer Off Site--No Treatment/Reovery (H010-H129) Or (H131-H135)
Quantity Tons:	0.002
Waste Quantity:	4
Quantity Unit:	P
Additional Code 1:	Not reported
Additional Code 2:	Not reported

DOLLAR GENERAL #15469 (Continued) **S118938391**

Additional Code 3:	Not reported
Additional Code 4:	Not reported
Additional Code 5:	Not reported
Shipment Date:	20170906
Creation Date:	7/23/2018 18:30:12
Receipt Date:	20170928
Manifest ID:	009173473FLE
Trans EPA ID:	MNS000110924
Trans Name:	STERICYCLE SPECIALTY WASTE SOLUTIONS INC
Trans 2 EPA ID:	Not reported
Trans 2 Name:	Not reported
TSDF EPA ID:	CAD980884183
Trans Name:	GENERAL ENVIRONMENTAL MGT LLC
TSDF Alt EPA ID:	Not reported
TSDF Alt Name:	Not reported
CA Waste Code:	122 - Alkaline solution without metals (pH > 12.5
RCRA Code:	D002
Disposal Method:	H141 - Storage, Bulking, And/Or Transfer Off Site--No Treatment/Reovery (H010-H129) Or (H131-H135)
Quantity Tons:	0.001
Waste Quantity:	2
Quantity Unit:	P
Additional Code 1:	Not reported
Additional Code 2:	Not reported
Additional Code 3:	Not reported
Additional Code 4:	Not reported
Additional Code 5:	Not reported
Shipment Date:	20170906
Creation Date:	7/23/2018 18:30:12
Receipt Date:	20170928
Manifest ID:	009173473FLE
Trans EPA ID:	MNS000110924
Trans Name:	STERICYCLE SPECIALTY WASTE SOLUTIONS INC
Trans 2 EPA ID:	Not reported
Trans 2 Name:	Not reported
TSDF EPA ID:	CAD980884183
Trans Name:	GENERAL ENVIRONMENTAL MGT LLC
TSDF Alt EPA ID:	Not reported
TSDF Alt Name:	Not reported
CA Waste Code:	331 - Off-specification, aged, or surplus organics
RCRA Code:	Not reported
Disposal Method:	H141 - Storage, Bulking, And/Or Transfer Off Site--No Treatment/Reovery (H010-H129) Or (H131-H135)
Quantity Tons:	0.032
Waste Quantity:	64
Quantity Unit:	P
Additional Code 1:	Not reported
Additional Code 2:	Not reported
Additional Code 3:	Not reported
Additional Code 4:	Not reported
Additional Code 5:	Not reported

Additional Info:

Year:	2015
Gen EPA ID:	CAL000406252

DOLLAR GENERAL #15469 (Continued) **S118938391**

Shipment Date:	20151229
Creation Date:	Not reported
Receipt Date:	Not reported
Manifest ID:	009468524FLE
Trans EPA ID:	CAR000176826
Trans Name:	HCI ENVIRONMENTAL & ENGINEERING SERVICE
Trans 2 EPA ID:	Not reported
Trans 2 Name:	Not reported
TSDF EPA ID:	CAD008302903
Trans Name:	VEOLIA ES TECHNICAL SOLUTIONS LLC
TSDF Alt EPA ID:	Not reported
TSDF Alt Name:	Not reported
CA Waste Code:	331 - Off-specification, aged, or surplus organics
RCRA Code:	D001
Disposal Method:	H141 - Storage, Bulking, And/Or Transfer Off Site--No Treatment/Reovery (H010-H129) Or (H131-H135)
Quantity Tons:	0.0025
Waste Quantity:	5
Quantity Unit:	P
Additional Code 1:	Not reported
Additional Code 2:	Not reported
Additional Code 3:	Not reported
Additional Code 4:	Not reported
Additional Code 5:	Not reported

Shipment Date:	20151229
Creation Date:	Not reported
Receipt Date:	Not reported
Manifest ID:	009468524FLE
Trans EPA ID:	CAR000176826
Trans Name:	HCI ENVIRONMENTAL & ENGINEERING SERVICE
Trans 2 EPA ID:	Not reported
Trans 2 Name:	Not reported
TSDF EPA ID:	CAD008302903
Trans Name:	VEOLIA ES TECHNICAL SOLUTIONS LLC
TSDF Alt EPA ID:	Not reported
TSDF Alt Name:	Not reported
CA Waste Code:	331 - Off-specification, aged, or surplus organics
RCRA Code:	Not reported
Disposal Method:	H141 - Storage, Bulking, And/Or Transfer Off Site--No Treatment/Reovery (H010-H129) Or (H131-H135)
Quantity Tons:	0.0025
Waste Quantity:	5
Quantity Unit:	P
Additional Code 1:	Not reported
Additional Code 2:	Not reported
Additional Code 3:	Not reported
Additional Code 4:	Not reported
Additional Code 5:	Not reported

Shipment Date:	20151229
Creation Date:	3/25/2016 22:15:42
Receipt Date:	20160112
Manifest ID:	009468524FLE
Trans EPA ID:	CAR000176826
Trans Name:	HCI ENVIRONMENTAL & ENGINEERING SERVICE
Trans 2 EPA ID:	Not reported

DOLLAR GENERAL #15469 (Continued) **S118938391**

Trans 2 Name:	Not reported
TSDF EPA ID:	CAD008302903
Trans Name:	VEOLIA ES TECHNICAL SOLUTIONS LLC
TSDF Alt EPA ID:	Not reported
TSDF Alt Name:	Not reported
CA Waste Code:	331 - Off-specification, aged, or surplus organics
RCRA Code:	D001
Disposal Method:	H141 - Storage, Bulking, And/Or Transfer Off Site--No Treatment/Reovery (H010-H129) Or (H131-H135)
Quantity Tons:	0.0015
Waste Quantity:	3
Quantity Unit:	P
Additional Code 1:	Not reported
Additional Code 2:	Not reported
Additional Code 3:	Not reported
Additional Code 4:	Not reported
Additional Code 5:	Not reported
Shipment Date:	20150806
Creation Date:	Not reported
Receipt Date:	Not reported
Manifest ID:	008213875FLE
Trans EPA ID:	Not reported
Trans Name:	Not reported
Trans 2 EPA ID:	Not reported
Trans 2 Name:	Not reported
TSDF EPA ID:	Not reported
Trans Name:	Not reported
TSDF Alt EPA ID:	Not reported
TSDF Alt Name:	Not reported
CA Waste Code:	352 - Other organic solids
RCRA Code:	Not reported
Disposal Method:	H061 - Fuel Blending Prior To Energy Recovery At Another Site
Quantity Tons:	0.0015
Waste Quantity:	3
Quantity Unit:	P
Additional Code 1:	Not reported
Additional Code 2:	Not reported
Additional Code 3:	Not reported
Additional Code 4:	Not reported
Additional Code 5:	Not reported
Shipment Date:	20150806
Creation Date:	Not reported
Receipt Date:	Not reported
Manifest ID:	008213875FLE
Trans EPA ID:	Not reported
Trans Name:	Not reported
Trans 2 EPA ID:	Not reported
Trans 2 Name:	Not reported
TSDF EPA ID:	Not reported
Trans Name:	Not reported
TSDF Alt EPA ID:	Not reported
TSDF Alt Name:	Not reported
CA Waste Code:	331 - Off-specification, aged, or surplus organics
RCRA Code:	Not reported
Disposal Method:	H061 - Fuel Blending Prior To Energy Recovery At Another Site

DOLLAR GENERAL #15469 (Continued) **S118938391**

Quantity Tons:	0.0025
Waste Quantity:	5
Quantity Unit:	P
Additional Code 1:	Not reported
Additional Code 2:	Not reported
Additional Code 3:	Not reported
Additional Code 4:	Not reported
Additional Code 5:	Not reported
Shipment Date:	20150806
Creation Date:	Not reported
Receipt Date:	Not reported
Manifest ID:	008213875FLE
Trans EPA ID:	Not reported
Trans Name:	Not reported
Trans 2 EPA ID:	Not reported
Trans 2 Name:	Not reported
TSDF EPA ID:	Not reported
Trans Name:	Not reported
TSDF Alt EPA ID:	Not reported
TSDF Alt Name:	Not reported
CA Waste Code:	331 - Off-specification, aged, or surplus organics
RCRA Code:	Not reported
Disposal Method:	H061 - Fuel Blending Prior To Energy Recovery At Another Site
Quantity Tons:	0.0025
Waste Quantity:	5
Quantity Unit:	P
Additional Code 1:	Not reported
Additional Code 2:	Not reported
Additional Code 3:	Not reported
Additional Code 4:	Not reported
Additional Code 5:	Not reported
Shipment Date:	20150806
Creation Date:	Not reported
Receipt Date:	Not reported
Manifest ID:	008213875FLE
Trans EPA ID:	Not reported
Trans Name:	Not reported
Trans 2 EPA ID:	Not reported
Trans 2 Name:	Not reported
TSDF EPA ID:	Not reported
Trans Name:	Not reported
TSDF Alt EPA ID:	Not reported
TSDF Alt Name:	Not reported
CA Waste Code:	352 - Other organic solids
RCRA Code:	Not reported
Disposal Method:	H061 - Fuel Blending Prior To Energy Recovery At Another Site
Quantity Tons:	0.0015
Waste Quantity:	3
Quantity Unit:	P
Additional Code 1:	Not reported
Additional Code 2:	Not reported
Additional Code 3:	Not reported
Additional Code 4:	Not reported
Additional Code 5:	Not reported

DOLLAR GENERAL #15469 (Continued) **S118938391**

Shipment Date:	20150806
Creation Date:	Not reported
Receipt Date:	Not reported
Manifest ID:	008213875FLE
Trans EPA ID:	Not reported
Trans Name:	Not reported
Trans 2 EPA ID:	Not reported
Trans 2 Name:	Not reported
TSDF EPA ID:	Not reported
Trans Name:	Not reported
TSDF Alt EPA ID:	Not reported
TSDF Alt Name:	Not reported
CA Waste Code:	352 - Other organic solids
RCRA Code:	D035
Disposal Method:	H061 - Fuel Blending Prior To Energy Recovery At Another Site
Quantity Tons:	0.0025
Waste Quantity:	5
Quantity Unit:	P
Additional Code 1:	D027
Additional Code 2:	D022
Additional Code 3:	D001
Additional Code 4:	Not reported
Additional Code 5:	Not reported

Shipment Date:	20150806
Creation Date:	Not reported
Receipt Date:	Not reported
Manifest ID:	008213875FLE
Trans EPA ID:	Not reported
Trans Name:	Not reported
Trans 2 EPA ID:	Not reported
Trans 2 Name:	Not reported
TSDF EPA ID:	Not reported
Trans Name:	Not reported
TSDF Alt EPA ID:	Not reported
TSDF Alt Name:	Not reported
CA Waste Code:	352 - Other organic solids
RCRA Code:	D035
Disposal Method:	H061 - Fuel Blending Prior To Energy Recovery At Another Site
Quantity Tons:	0.0025
Waste Quantity:	5
Quantity Unit:	P
Additional Code 1:	D027
Additional Code 2:	D022
Additional Code 3:	D001
Additional Code 4:	Not reported
Additional Code 5:	Not reported

CERS:

Name:	DOLLAR GENERAL #15469
Address:	22825 AVENUE 196
City,State,Zip:	STRATHMORE, CA 93267
Site ID:	391662
CERS ID:	10626808
CERS Description:	Chemical Storage Facilities

Evaluation:

DOLLAR GENERAL #15469 (Continued) **S118938391**

Eval General Type:	Compliance Evaluation Inspection
Eval Date:	12-04-2018
Violations Found:	No
Eval Type:	Routine done by local agency
Eval Notes:	Not reported
Eval Division:	Tulare County Environmental Health
Eval Program:	HMRRP
Eval Source:	CERS

Eval General Type:	Compliance Evaluation Inspection
Eval Date:	12-04-2018
Violations Found:	No
Eval Type:	Routine done by local agency
Eval Notes:	Not reported
Eval Division:	Tulare County Environmental Health
Eval Program:	HW
Eval Source:	CERS

Eval General Type:	Compliance Evaluation Inspection
Eval Date:	12-04-2018
Violations Found:	No
Eval Type:	Routine done by local agency
Eval Notes:	Consent: Steven Mendez, Store Manager
Eval Division:	Tulare County Environmental Health
Eval Program:	HW
Eval Source:	CERS

Eval General Type:	Compliance Evaluation Inspection
Eval Date:	12-08-2015
Violations Found:	No
Eval Type:	Routine done by local agency
Eval Notes:	Not reported
Eval Division:	Tulare County Environmental Health
Eval Program:	HMRRP
Eval Source:	CERS

Eval General Type:	Compliance Evaluation Inspection
Eval Date:	12-08-2015
Violations Found:	No
Eval Type:	Routine done by local agency
Eval Notes:	Not reported
Eval Division:	Tulare County Environmental Health
Eval Program:	HW
Eval Source:	CERS

Eval General Type:	Compliance Evaluation Inspection
Eval Date:	12-04-2018
Violations Found:	No
Eval Type:	Routine done by local agency
Eval Notes:	Consent: Steven Mendez, Store Manager
Eval Division:	Tulare County Environmental Health
Eval Program:	HMRRP
Eval Source:	CERS

Coordinates:

Site ID:	391662
Facility Name:	Dollar General #15469

DOLLAR GENERAL #15469 (Continued) **S118938391**

Env Int Type Code:	HMBP
Program ID:	10626808
Coord Name:	Not reported
Ref Point Type Desc:	Center of a facility or station.
Latitude:	36.145500
Longitude:	-119.061620

Affiliation:

Affiliation Type Desc:	Legal Owner
Entity Name:	DOLGEN CALIFORNIA, LLC
Entity Title:	Not reported
Affiliation Address:	100 MISSION RIDGE
Affiliation City:	GOODLETTSVILLE
Affiliation State:	TN
Affiliation Country:	United States
Affiliation Zip:	37072
Affiliation Phone:	(615) 855-4024

Affiliation Type Desc:	Document Preparer
Entity Name:	Nina Burse
Entity Title:	Not reported
Affiliation Address:	Not reported
Affiliation City:	Not reported
Affiliation State:	Not reported
Affiliation Country:	Not reported
Affiliation Zip:	Not reported
Affiliation Phone:	Not reported

Affiliation Type Desc:	Facility Mailing Address
Entity Name:	Mailing Address
Entity Title:	Not reported
Affiliation Address:	Environmental Compliance, 100 MISSION RIDGE
Affiliation City:	GOODLETTSVILLE
Affiliation State:	TN
Affiliation Country:	Not reported
Affiliation Zip:	37072
Affiliation Phone:	Not reported

Affiliation Type Desc:	Operator
Entity Name:	Dollar General #15469
Entity Title:	Not reported
Affiliation Address:	Not reported
Affiliation City:	Not reported
Affiliation State:	Not reported
Affiliation Country:	Not reported
Affiliation Zip:	Not reported
Affiliation Phone:	(559) 568-4940

Affiliation Type Desc:	Parent Corporation
Entity Name:	Dollar General
Entity Title:	Not reported
Affiliation Address:	Not reported
Affiliation City:	Not reported
Affiliation State:	Not reported
Affiliation Country:	Not reported
Affiliation Zip:	Not reported
Affiliation Phone:	Not reported

DOLLAR GENERAL #15469 (Continued) **S118938391**

Affiliation Type Desc:	CUPA District
Entity Name:	Tulare County Environmental Health
Entity Title:	Not reported
Affiliation Address:	5957 South Mooney Boulevard
Affiliation City:	Visalia
Affiliation State:	CA
Affiliation Country:	Not reported
Affiliation Zip:	93277
Affiliation Phone:	(559) 624-7400

Affiliation Type Desc:	Environmental Contact
Entity Name:	ERIC VOYLES
Entity Title:	Not reported
Affiliation Address:	Environmental Compliance, 100 MISSION RIDGE
Affiliation City:	GOODLETTSVILLE
Affiliation State:	TN
Affiliation Country:	Not reported
Affiliation Zip:	37072
Affiliation Phone:	Not reported

Affiliation Type Desc:	Identification Signer
Entity Name:	Nina Burse
Entity Title:	Not reported
Affiliation Address:	Not reported
Affiliation City:	Not reported
Affiliation State:	Not reported
Affiliation Country:	Not reported
Affiliation Zip:	Not reported
Affiliation Phone:	Not reported

HWTS:

Name:	DOLLAR GENERAL #15469
Address:	22825 AVENUE 196
Address 2:	Not reported
City,State,Zip:	STRATHMORE, CA 93267
EPA ID:	CAL000406252
Inactive Date:	Not reported
Create Date:	04/22/2015
Last Act Date:	09/04/2019
Mailing Name:	Not reported
Mailing Address:	100 MISSION RDG
Mailing Address 2:	Not reported
Mailing City,State,Zip:	GOODLETTSVILLE, TN 370722171
Owner Name:	DOLLAR GENERAL
Owner Address:	100 MISSION RDG
Owner Address 2:	Not reported
Owner City,State,Zip:	GOODLETTSVILLE, TN 370722171
Contact Name:	KRISTIN ELLIOTT
Contact Address:	100 MISSION RIDGE
Contact Address 2:	Not reported
City,State,Zip:	GOODLETTSVILLE, TN 37072

NAICS:

EPA ID:	CAL000406252
Create Date:	2015-04-22 13:25:11
NAICS Code:	99999

DOLLAR GENERAL #15469 (Continued) **S118938391**

NAICS Description:	Not Otherwise Specified
Issued EPA ID Date:	2015-04-22 13:25:11
Inactive Date:	Not reported
Facility Name:	DOLLAR GENERAL #15469
Facility Address:	22825 AVENUE 196
Facility Address 2:	Not reported
Facility City:	STRATHMORE
Facility County:	54
Facility State:	CA
Facility Zip:	93267

AM169 West < 1/8 0.065 mi. 344 ft. **DOLLAR GENERAL #15469** **RCRA NonGen / NLR** **1024849529**
22825 AVENUE 196 **CAL000406252**
STRATHMORE, CA 93267

Site 2 of 3 in cluster AM

Actual: 401 ft.

Focus Map: 1

RCRA NonGen / NLR:

Date form received by agency:	2015-04-22 00:00:00.0
Facility name:	DOLLAR GENERAL #15469
Facility address:	22825 AVENUE 196 STRATHMORE, CA 93267
EPA ID:	CAL000406252
Mailing address:	100 MISSION RDG GOODLETTSVILLE, TN 37072-2171
Contact:	KRISTIN ELLIOTT
Contact address:	100 MISSION RIDGE GOODLETTSVILLE, TN 37072
Contact country:	Not reported
Contact telephone:	615-855-5365
Contact email:	ENVCOMPLIANCE@DOLLARGENERAL.COM
EPA Region:	09
Classification:	Non-Generator
Description:	Handler: Non-Generators do not presently generate hazardous waste

Owner/Operator Summary:

Owner/operator name:	DOLLAR GENERAL
Owner/operator address:	100 MISSION RDG GOODLETTSVILLE, TN 37072
Owner/operator country:	Not reported
Owner/operator telephone:	615-855-4000
Owner/operator email:	Not reported
Owner/operator fax:	Not reported
Owner/operator extension:	Not reported
Legal status:	Other
Owner/Operator Type:	Owner
Owner/Op start date:	Not reported
Owner/Op end date:	Not reported

Owner/operator name:	KRISTIN ELLIOTT
Owner/operator address:	100 MISSION RIDGE GOODLETTSVILLE, TN 37072
Owner/operator country:	Not reported
Owner/operator telephone:	615-855-5365
Owner/operator email:	Not reported
Owner/operator fax:	Not reported

DOLLAR GENERAL #15469 (Continued) **1024849529**

Owner/operator extension: Not reported
Legal status: Other
Owner/Operator Type: Operator
Owner/Op start date: Not reported
Owner/Op end date: Not reported

Handler Activities Summary:
U.S. importer of hazardous waste: No
Mixed waste (haz. and radioactive): No
Recycler of hazardous waste: No
Transporter of hazardous waste: Yes
Treater, storer or disposer of HW: No
Underground injection activity: No
On-site burner exemption: No
Furnace exemption: No
Used oil fuel burner: No
Used oil processor: No
User oil refiner: No
Used oil fuel marketer to burner: No
Used oil Specification marketer: No
Used oil transfer facility: No
Used oil transporter: No

Violation Status: No violations found

AM170 **DOLLAR GENERAL #15469 - HAZMAT** **CUPA Listings** **S120051484**
West **22825 AVE 196** **N/A**
< 1/8 **STRATHMORE, CA 93203**
0.065 mi.
344 ft. **Site 3 of 3 in cluster AM**

Actual:
401 ft.

Focus Map:
1

CUPA TULARE:

Name:	DOLLAR GENERAL #15469 - HAZMAT
Address:	22825 AVE 196
City,State,Zip:	STRATHMORE, CA 93203
CERS ID:	10626808
Facility ID:	FA1352212
APN:	215-091-001
Latitude:	36.145704
Longitude:	-119.061847
PE:	2223
TB Fin Fees Description:	HM - SMALL FACILITY - < 5 CHEMICALS
Current Status:	1
CD Fin billing Status Description:	Active, billable

Name:	DOLLAR GENERAL #15469 - HAZMAT
Address:	22825 AVE 196
City,State,Zip:	STRATHMORE, CA 93203
CERS ID:	10626808
Facility ID:	FA1352212
APN:	215-091-001
Latitude:	36.145704
Longitude:	-119.061847
PE:	2254
TB Fin Fees Description:	HW - SMALL GENERATOR
Current Status:	1
CD Fin billing Status Description:	Active, billable

AN171 ENE < 1/8 0.066 mi. 349 ft. | **LAMB PROPERTY 23433 AVENUE 184 PORTERVILLE, CA 93257** | **SWEEPS UST HIST UST CA FID UST** | **S101596226 N/A**

Site 1 of 2 in cluster AN

Actual: 416 ft.

Focus Map: 4

SWEEPS UST:

Name:	LAMB PROPERTY
Address:	23433 AVENUE 184
City:	PORTERVILLE
Status:	Active
Comp Number:	32883
Number:	9
Board Of Equalization:	44-030124
Referral Date:	04-20-88
Action Date:	Not reported
Created Date:	02-29-88
Owner Tank Id:	1
SWRCB Tank Id:	54-000-032883-000001
Tank Status:	A
Capacity:	300
Active Date:	04-20-88
Tank Use:	M.V. FUEL
STG:	P
Content:	UNKNOWN
Number Of Tanks:	2

Name:	LAMB PROPERTY
Address:	23433 AVENUE 184
City:	PORTERVILLE
Status:	Active
Comp Number:	32883
Number:	9
Board Of Equalization:	44-030124
Referral Date:	04-20-88
Action Date:	Not reported
Created Date:	02-29-88
Owner Tank Id:	2
SWRCB Tank Id:	54-000-032883-000002
Tank Status:	A
Capacity:	300
Active Date:	04-20-88
Tank Use:	CHEMICAL
STG:	P
Content:	Not reported
Number Of Tanks:	Not reported

HIST UST:

Name:	EDWARD G LAMB
Address:	23433 AVE 184
City,State,Zip:	PORTERVILLE, CA 93257
File Number:	00023995
URL:	http://geotracker.waterboards.ca.gov/ustpdfs/pdf/00023995.pdf
Region:	Not reported
Facility ID:	Not reported
Facility Type:	Not reported
Other Type:	Not reported
Contact Name:	Not reported
Telephone:	Not reported

LAMB PROPERTY (Continued) **S101596226**

Owner Name:	Not reported
Owner Address:	Not reported
Owner City,St,Zip:	Not reported
Total Tanks:	Not reported
Tank Num:	Not reported
Container Num:	Not reported
Year Installed:	Not reported
Tank Capacity:	Not reported
Tank Used for:	Not reported
Type of Fuel:	Not reported
Container Construction Thickness:	Not reported
Leak Detection:	Not reported

Click here for Geo Tracker PDF:

CA FID UST:

Facility ID:	54002456
Regulated By:	UTNKA
Regulated ID:	Not reported
Cortese Code:	Not reported
SIC Code:	Not reported
Facility Phone:	2097849634
Mail To:	Not reported
Mailing Address:	23433 AVENUE 184
Mailing Address 2:	Not reported
Mailing City,St,Zip:	PORTERVILLE 93257
Contact:	Not reported
Contact Phone:	Not reported
DUNs Number:	Not reported
NPDES Number:	Not reported
EPA ID:	Not reported
Comments:	Not reported
Status:	Active

AN172 **EDWARD G LAMB** **HIST UST** **U001582338**
ENE **23433 AVENUE 184** **N/A**
< 1/8 **PORTERVILLE, CA 93257**
0.066 mi.
349 ft. **Site 2 of 2 in cluster AN**

Actual:
416 ft.

Focus Map:
4

HIST UST:

Name:	EDWARD G LAMB
Address:	23433 AVENUE 184
City,State,Zip:	PORTERVILLE, CA 93257
File Number:	Not reported
URL:	Not reported
Region:	STATE
Facility ID:	00000032883
Facility Type:	Other
Other Type:	Not reported
Contact Name:	Not reported
Telephone:	2097849634
Owner Name:	EDWARD G LAMB
Owner Address:	23433 AVE 184
Owner City,St,Zip:	PORTERVILLE, CA 93257
Total Tanks:	0002

EDWARD G LAMB (Continued) **U001582338**

Tank Num:	001
Container Num:	1
Year Installed:	1981
Tank Capacity:	00000330
Tank Used for:	PRODUCT
Type of Fuel:	REGULAR
Container Construction Thickness:	Not reported
Leak Detection:	Visual

Tank Num:	002
Container Num:	2
Year Installed:	Not reported
Tank Capacity:	00000000
Tank Used for:	Not reported
Type of Fuel:	Not reported
Container Construction Thickness:	Not reported
Leak Detection:	Visual

AE173 **CAROLLS TIRE WAREHOUSE** **RCRA NonGen / NLR** **1024789142**
WSW **981 WEST NORTH GRAND** **CAL000060195**
< 1/8 **PORTERVILLE, CA 93257**
0.066 mi.
351 ft. **Site 3 of 5 in cluster AE**

Actual:
431 ft.

Focus Map:
6

RCRA NonGen / NLR:

Date form received by agency:	1993-07-29 00:00:00.0
Facility name:	CAROLLS TIRE WAREHOUSE
Facility address:	981 WEST NORTH GRAND PORTERVILLE, CA 93257-0000
EPA ID:	CAL000060195
Contact:	HUGO GUZMAN
Contact address:	981 WEST NORTH GRAND PORTERVILLE, CA 93257
Contact country:	Not reported
Contact telephone:	559-781-5040
Contact email:	HAGUZMAN@CARROLLSTIRE.COM
EPA Region:	09
Classification:	Non-Generator
Description:	Handler: Non-Generators do not presently generate hazardous waste

Owner/Operator Summary:

Owner/operator name:	RANDALL CARROLL PRESIDENT
Owner/operator address:	981 WEST NORTH GRAND PORTERVILLE, CA 93257
Owner/operator country:	Not reported
Owner/operator telephone:	559-781-5040
Owner/operator email:	Not reported
Owner/operator fax:	Not reported
Owner/operator extension:	Not reported
Legal status:	Other
Owner/Operator Type:	Owner
Owner/Op start date:	Not reported
Owner/Op end date:	Not reported

Owner/operator name:	HUGO GUZMAN
Owner/operator address:	981 WEST NORTH GRAND PORTERVILLE, CA 93257

CAROLLS TIRE WAREHOUSE (Continued) **1024789142**

Owner/operator country:	Not reported
Owner/operator telephone:	559-781-5040
Owner/operator email:	Not reported
Owner/operator fax:	Not reported
Owner/operator extension:	Not reported
Legal status:	Other
Owner/Operator Type:	Operator
Owner/Op start date:	Not reported
Owner/Op end date:	Not reported

Handler Activities Summary:

U.S. importer of hazardous waste:	No
Mixed waste (haz. and radioactive):	No
Recycler of hazardous waste:	No
Transporter of hazardous waste:	Yes
Treater, storer or disposer of HW:	No
Underground injection activity:	No
On-site burner exemption:	No
Furnace exemption:	No
Used oil fuel burner:	No
Used oil processor:	No
User oil refiner:	No
Used oil fuel marketer to burner:	No
Used oil Specification marketer:	No
Used oil transfer facility:	No
Used oil transporter:	No

Violation Status: No violations found

AE174 **CARROLL'S TIRE WAREHOUSE** **CUPA Listings** **S120051204**
WSW **981 W NORTHGRAND AVE** **N/A**
< 1/8 **PORTERVILLE, CA 93257**
0.066 mi.
351 ft. **Site 4 of 5 in cluster AE**

Actual:
431 ft.

Focus Map:
6

CUPA TULARE:

Name:	CARROLL'S TIRE WAREHOUSE
Address:	981 W NORTHGRAND AVE
City,State,Zip:	PORTERVILLE, CA 93257-9529
CERS ID:	10480717
Facility ID:	FA0005031
APN:	243-210-053
Latitude:	36.098000196
Longitude:	-119.03928799
PE:	2258
TB Fin Fees Description:	HW - LARGE GENERATOR
Current Status:	1
CD Fin billing Status Description:	Active, billable

Name:	CARROLL'S TIRE WAREHOUSE
Address:	981 W NORTHGRAND AVE
City,State,Zip:	PORTERVILLE, CA 93257-9529
CERS ID:	10480717
Facility ID:	FA0005031
APN:	243-210-053
Latitude:	36.098000196
Longitude:	-119.03928799
PE:	2223

CARROLL'S TIRE WAREHOUSE (Continued) **S120051204**

TB Fin Fees Description:	HM - SMALL FACILITY - < 5 CHEMICALS
Current Status:	1
CD Fin billing Status Description:	Active, billable

AE175
WSW
< 1/8
0.066 mi.
351 ft.

CARROLL'S TIRE WAREHOUSE, INC.
981 W NORTHGRAND AVE
PORTERVILLE, CA 93257

CERS HAZ WASTE **S121749408**
CERS **N/A**

Site 5 of 5 in cluster AE

Actual:
431 ft.

Focus Map:
6

CERS HAZ WASTE:

Name:	CARROLL'S TIRE WAREHOUSE, INC.
Address:	981 W NORTHGRAND AVE
City,State,Zip:	PORTERVILLE, CA 93257
Site ID:	16839
CERS ID:	10480717
CERS Description:	Hazardous Waste Generator

CERS:

Name:	CARROLL'S TIRE WAREHOUSE, INC.
Address:	981 W NORTHGRAND AVE
City,State,Zip:	PORTERVILLE, CA 93257
Site ID:	16839
CERS ID:	10480717
CERS Description:	Chemical Storage Facilities

Violations:

Site ID:	16839
Site Name:	Carroll's Tire Warehouse, Inc.
Violation Date:	05-22-2017
Citation:	40 CFR 1 265.173 - U.S. Code of Federal Regulations, Title 40, Chapter 1, Section(s) 265.173
Violation Description:	Failure to meet the following container management requirements: (a) A container holding hazardous waste must always be closed during storage, except when it is necessary to add or remove waste. (b) A container holding hazardous waste must not be opened, handled, or stored in a manner which may rupture the container or cause it to leak.
Violation Notes:	Returned to compliance on 08/07/2018.
Violation Division:	Tulare County Environmental Health
Violation Program:	HW
Violation Source:	CERS

Site ID:	16839
Site Name:	Carroll's Tire Warehouse, Inc.
Violation Date:	05-22-2017
Citation:	22 CCR 12 66262.34(f) - California Code of Regulations, Title 22, Chapter 12, Section(s) 66262.34(f)
Violation Description:	Failure to properly label hazardous waste accumulation containers and portable tanks with the following requirements: "Hazardous Waste", name and address of the generator, physical and chemical characteristics of the Hazardous Waste, and starting accumulation date.
Violation Notes:	Returned to compliance on 09/22/2018. Used oil and used oil filter containers were left open. (Corrected on site).
Violation Division:	Tulare County Environmental Health
Violation Program:	HW
Violation Source:	CERS

CARROLL'S TIRE WAREHOUSE, INC. (Continued) **S121749408**

Site ID: 16839
Site Name: Carroll's Tire Warehouse, Inc.
Violation Date: 05-22-2017
Citation: HSC 6.5 25250.22 - California Health and Safety Code, Chapter 6.5, Section(s) 25250.22
Violation Description: Failure to properly manage used oil and/or fuel filters in accordance with the requirements.
Violation Notes: Returned to compliance on 05/28/2017.
Violation Division: Tulare County Environmental Health
Violation Program: HW
Violation Source: CERS

Evaluation:
Eval General Type: Other/Unknown
Eval Date: 10-17-2018
Violations Found: No
Eval Type: Other, not routine, done by local agency
Eval Notes: Not reported
Eval Division: Tulare County Environmental Health
Eval Program: HW
Eval Source: CERS

Eval General Type: Compliance Evaluation Inspection
Eval Date: 05-07-2014
Violations Found: No
Eval Type: Routine done by local agency
Eval Notes: Not reported
Eval Division: Tulare County Environmental Health
Eval Program: HW
Eval Source: CERS

Eval General Type: Compliance Evaluation Inspection
Eval Date: 05-22-2017
Violations Found: No
Eval Type: Routine done by local agency
Eval Notes: Not reported
Eval Division: Tulare County Environmental Health
Eval Program: HMRRP
Eval Source: CERS

Eval General Type: Compliance Evaluation Inspection
Eval Date: 05-07-2014
Violations Found: No
Eval Type: Routine done by local agency
Eval Notes: Not reported
Eval Division: Tulare County Environmental Health
Eval Program: HMRRP
Eval Source: CERS

Eval General Type: Compliance Evaluation Inspection
Eval Date: 05-22-2017
Violations Found: Yes
Eval Type: Routine done by local agency
Eval Notes: Not reported
Eval Division: Tulare County Environmental Health
Eval Program: HW
Eval Source: CERS

CARROLL'S TIRE WAREHOUSE, INC. (Continued) **S121749408**

Enforcement Action:

Site ID:	16839
Site Name:	Carroll's Tire Warehouse, Inc.
Site Address:	981 W NORTHGRAND AVE
Site City:	PORTERVILLE
Site Zip:	93257
Enf Action Date:	05-22-2017
Enf Action Type:	Notice of Violation (Unified Program)
Enf Action Description:	Notice of Violation Issued by the Inspector at the Time of Inspection
Enf Action Notes:	Not reported
Enf Action Division:	Tulare County Environmental Health
Enf Action Program:	HW
Enf Action Source:	CERS

Affiliation:

Affiliation Type Desc:	Environmental Contact
Entity Name:	DOMINIC GALPIN
Entity Title:	Not reported
Affiliation Address:	981 W Northgrand Ave
Affiliation City:	Porterville
Affiliation State:	CA
Affiliation Country:	Not reported
Affiliation Zip:	93257
Affiliation Phone:	Not reported

Affiliation Type Desc:	Facility Mailing Address
Entity Name:	Mailing Address
Entity Title:	Not reported
Affiliation Address:	981 W Northgrand Ave
Affiliation City:	Porterville
Affiliation State:	CA
Affiliation Country:	Not reported
Affiliation Zip:	93257
Affiliation Phone:	Not reported

Affiliation Type Desc:	Legal Owner
Entity Name:	CARROLL'S TIRE WAREHOUSE, INC
Entity Title:	Not reported
Affiliation Address:	981 W. NORTHGRAND AVE
Affiliation City:	PORTERVILLE
Affiliation State:	CA
Affiliation Country:	United States
Affiliation Zip:	93257
Affiliation Phone:	(559) 781-5040

Affiliation Type Desc:	CUPA District
Entity Name:	Tulare County Environmental Health
Entity Title:	Not reported
Affiliation Address:	5957 South Mooney Boulevard
Affiliation City:	Visalia
Affiliation State:	CA
Affiliation Country:	Not reported
Affiliation Zip:	93277
Affiliation Phone:	(559) 624-7400

Affiliation Type Desc:	Document Preparer

CARROLL'S TIRE WAREHOUSE, INC. (Continued) **S121749408**

Entity Name:	Hugo Guzman
Entity Title:	Not reported
Affiliation Address:	Not reported
Affiliation City:	Not reported
Affiliation State:	Not reported
Affiliation Country:	Not reported
Affiliation Zip:	Not reported
Affiliation Phone:	Not reported

Affiliation Type Desc:	Identification Signer
Entity Name:	Hugo Guzman
Entity Title:	Office Manager
Affiliation Address:	Not reported
Affiliation City:	Not reported
Affiliation State:	Not reported
Affiliation Country:	Not reported
Affiliation Zip:	Not reported
Affiliation Phone:	Not reported

Affiliation Type Desc:	Operator
Entity Name:	RANDALL CARROLL
Entity Title:	Not reported
Affiliation Address:	Not reported
Affiliation City:	Not reported
Affiliation State:	Not reported
Affiliation Country:	Not reported
Affiliation Zip:	Not reported
Affiliation Phone:	(559) 781-5040

Affiliation Type Desc:	Parent Corporation
Entity Name:	Carroll's Tire Warehouse, Inc.
Entity Title:	Not reported
Affiliation Address:	Not reported
Affiliation City:	Not reported
Affiliation State:	Not reported
Affiliation Country:	Not reported
Affiliation Zip:	Not reported
Affiliation Phone:	Not reported

Affiliation Type Desc:	Property Owner
Entity Name:	CARROLL'S TIRE WAREHOUSE
Entity Title:	Not reported
Affiliation Address:	981 W Northgrand Ave
Affiliation City:	Porterville
Affiliation State:	CA
Affiliation Country:	United States
Affiliation Zip:	93257
Affiliation Phone:	(559) 781-5040

AK176 **TOPPER FEED MILLS** **HIST UST** **U001582516**
West **306 S E ST** **N/A**
< 1/8 **PORTERVILLE, CA 93257**
0.069 mi.
365 ft. **Site 2 of 2 in cluster AK**

Actual:
457 ft.

Focus Map:
12

HIST UST:

Name:	TOPPER FEED MILLS
Address:	306 S E ST
City,State,Zip:	PORTERVILLE, CA 93257
File Number:	0002BFC3
URL:	http://geotracker.waterboards.ca.gov/ustpdfs/pdf/0002BFC3.pdf
Region:	STATE
Facility ID:	00000047551
Facility Type:	Other
Other Type:	Not reported
Contact Name:	ARNE JALONEN
Telephone:	2097815320
Owner Name:	TOPPER FEED MILLS
Owner Address:	306 S E ST.
Owner City,St,Zip:	PORTERVILLE, CA 93257
Total Tanks:	0002
Tank Num:	001
Container Num:	1
Year Installed:	1975
Tank Capacity:	00000500
Tank Used for:	PRODUCT
Type of Fuel:	REGULAR
Container Construction Thickness:	12
Leak Detection:	Visual
Tank Num:	002
Container Num:	2
Year Installed:	1975
Tank Capacity:	00001000
Tank Used for:	PRODUCT
Type of Fuel:	REGULAR
Container Construction Thickness:	12
Leak Detection:	Visual

Click here for Geo Tracker PDF:

AO177 **C & S DISTRIBUTING** **LUST** **S100354308**
East **65 DATE** **HIST CORTESE** **N/A**
< 1/8 **PORTERVILLE, CA 93257** **CERS**
0.070 mi.
370 ft. **Site 1 of 2 in cluster AO**

Actual:
459 ft.

Focus Map:
12

LUST REG 5:

Name:	C & S DISTRIBUTING
Address:	65 DATE W
City:	PORTERVILLE
Region:	5
Status:	Case Closed
Case Number:	5T54000001
Case Type:	Drinking Water Aquifer affected
Substance:	GASOLINE
Staff Initials:	DAM
Lead Agency:	Local

C & S DISTRIBUTING (Continued) **S100354308**

Program: LUST
MTBE Code: 1

LUST:

Name:	C & S DISTRIBUTING
Address:	65 DATE W
City,State,Zip:	PORTERVILLE, CA 93257
Lead Agency:	TULARE COUNTY
Case Type:	LUST Cleanup Site
Geo Track:	http://geotracker.waterboards.ca.gov/profile_report.asp?global_id=T0610700002
Global Id:	T0610700002
Latitude:	36.058132
Longitude:	-119.017875
Status:	Completed - Case Closed
Status Date:	02/09/2000
Case Worker:	UNK
RB Case Number:	5T54000001
Local Agency:	TULARE COUNTY
File Location:	Not reported
Local Case Number:	437
Potential Media Affect:	Aquifer used for drinking water supply
Potential Contaminants of Concern:	Gasoline
Site History:	Not reported

LUST:

Global Id:	T0610700002
Contact Type:	Local Agency Caseworker
Contact Name:	UNK
Organization Name:	TULARE COUNTY
Address:	5957 S. MOONEY BLVD
City:	VISALIA
Email:	Not reported
Phone Number:	Not reported

LUST:

Global Id:	T0610700002
Action Type:	Other
Date:	09/17/1987
Action:	Leak Reported
Global Id:	T0610700002
Action Type:	ENFORCEMENT
Date:	08/04/1988
Action:	* Historical Enforcement
Global Id:	T0610700002
Action Type:	ENFORCEMENT
Date:	08/04/1988
Action:	Staff Letter
Global Id:	T0610700002
Action Type:	ENFORCEMENT
Date:	02/09/2000
Action:	Closure/No Further Action Letter

LUST:

C & S DISTRIBUTING (Continued) **S100354308**

Global Id: T0610700002
Status: Open - Case Begin Date
Status Date: 09/17/1987

Global Id: T0610700002
Status: Open - Site Assessment
Status Date: 05/17/1988

Global Id: T0610700002
Status: Open - Site Assessment
Status Date: 09/12/1989

Global Id: T0610700002
Status: Open - Site Assessment
Status Date: 08/16/1990

Global Id: T0610700002
Status: Open - Site Assessment
Status Date: 04/20/1992

Global Id: T0610700002
Status: Open - Verification Monitoring
Status Date: 03/30/1995

Global Id: T0610700002
Status: Open - Remediation
Status Date: 05/11/1995

Global Id: T0610700002
Status: Completed - Case Closed
Status Date: 02/09/2000

HIST CORTESE:
edr_fname: C & S DISTRIBUTING
edr_fadd1: 65 DATE
City,State,Zip: PORTERVILLE, CA 93257
Region: CORTESE
Facility County Code: 54
Reg By: LTNKA
Reg Id: 5T54000001

CERS:
Name: C & S DISTRIBUTING
Address: 65 DATE W
City,State,Zip: PORTERVILLE, CA 93257
Site ID: 227918
CERS ID: T0610700002
CERS Description: Leaking Underground Storage Tank Cleanup Site

Affiliation:
Affiliation Type Desc: Local Agency Caseworker
Entity Name: UNK - TULARE COUNTY
Entity Title: Not reported
Affiliation Address: 5957 S. MOONEY BLVD
Affiliation City: VISALIA
Affiliation State: CA

C & S DISTRIBUTING (Continued) **S100354308**

Affiliation Country: Not reported
Affiliation Zip: Not reported
Affiliation Phone: Not reported

AP178 **SILVAS OIL COMPANY INC.** **CUPA Listings** **S113791824**
West **336 S E ST** **HAZNET** **N/A**
< 1/8 **PORTERVILLE, CA 93257** **HWTS**
0.071 mi.
376 ft. **Site 1 of 6 in cluster AP**

Actual:
457 ft.

Focus Map:
12

CUPA TULARE:

Name:	SILVAS OIL CO
Address:	336 S E ST
City,State,Zip:	PORTERVILLE, CA 93257-4727
CERS ID:	Not reported
Facility ID:	FA0002427
APN:	260-242-007
Latitude:	Not reported
Longitude:	Not reported
PE:	2223
TB Fin Fees Description:	HM - SMALL FACILITY - < 5 CHEMICALS
Current Status:	2
CD Fin billing Status Description:	Inactive, non-billable

Name:	SILVAS OIL CO
Address:	336 S E ST
City,State,Zip:	PORTERVILLE, CA 93257-4727
CERS ID:	Not reported
Facility ID:	FA0002427
APN:	260-242-007
Latitude:	Not reported
Longitude:	Not reported
PE:	2315
TB Fin Fees Description:	TANK FA >100,001 AND <100,000,000 GAL
Current Status:	2
CD Fin billing Status Description:	Inactive, non-billable

HAZNET:

Name:	SILVAS OIL COMPANY INC.
Address:	336 S E ST
Address 2:	Not reported
City,State,Zip:	PORTERVILLE, CA 932574727
Contact:	JOHN BROWNING
Telephone:	5592335171
Mailing Name:	Not reported
Mailing Address:	PO BOX 1048

Year:	2013
Gepaid:	CAC002710079
TSD EPA ID:	CAD008364432
CA Waste Code:	343 - Unspecified organic liquid mixture
Disposal Method:	H061 - Fuel Blending Prior To Energy Recovery At Another Site
Tons:	1.02

Year:	2012
Gepaid:	CAC002710079

SILVAS OIL COMPANY INC. (Continued) **S113791824**

TSD EPA ID:	CAD008364432
CA Waste Code:	611 - Contaminated soil from site clean-up
Disposal Method:	H141 - Storage, Bulking, And/Or Transfer Off Site--No Treatment/Reovery (H010-H129) Or (H131-H135)
Tons:	0.277
Year:	2012
Gepaid:	CAC002710079
TSD EPA ID:	CAD008364432
CA Waste Code:	343 - Unspecified organic liquid mixture
Disposal Method:	H061 - Fuel Blending Prior To Energy Recovery At Another Site
Tons:	0.969

Additional Info:

Year:	2012
Gen EPA ID:	CAC002710079
Shipment Date:	20121128
Creation Date:	2/18/2013 22:15:20
Receipt Date:	20121220
Manifest ID:	001079824GBF
Trans EPA ID:	CAT982507154
Trans Name:	PARC ENVIRONMENTAL
Trans 2 EPA ID:	CAD983649880
Trans 2 Name:	PSC ENVIRONMENTAL SERVICE OF POMONA LP
TSDF EPA ID:	CAD008364432
Trans Name:	RHO CHEM LLC
TSDF Alt EPA ID:	Not reported
TSDF Alt Name:	Not reported
CA Waste Code:	343 - Unspecified organic liquid mixture
RCRA Code:	D001
Disposal Method:	H061 - Fuel Blending Prior To Energy Recovery At Another Site
Quantity Tons:	0.136
Waste Quantity:	40
Quantity Unit:	G
Additional Code 1:	Not reported
Additional Code 2:	Not reported
Additional Code 3:	Not reported
Additional Code 4:	Not reported
Additional Code 5:	Not reported
Shipment Date:	20121128
Creation Date:	2/18/2013 22:15:20
Receipt Date:	20121220
Manifest ID:	001079824GBF
Trans EPA ID:	CAT982507154
Trans Name:	PARC ENVIRONMENTAL
Trans 2 EPA ID:	CAD983649880
Trans 2 Name:	PSC ENVIRONMENTAL SERVICE OF POMONA LP
TSDF EPA ID:	CAD008364432
Trans Name:	RHO CHEM LLC
TSDF Alt EPA ID:	Not reported
TSDF Alt Name:	Not reported
CA Waste Code:	343 - Unspecified organic liquid mixture
RCRA Code:	Not reported
Disposal Method:	H061 - Fuel Blending Prior To Energy Recovery At Another Site

SILVAS OIL COMPANY INC. (Continued) **S113791824**

Quantity Tons:	0.833
Waste Quantity:	245
Quantity Unit:	G
Additional Code 1:	Not reported
Additional Code 2:	Not reported
Additional Code 3:	Not reported
Additional Code 4:	Not reported
Additional Code 5:	Not reported
Shipment Date:	20121128
Creation Date:	2/18/2013 22:15:20
Receipt Date:	20121220
Manifest ID:	001079824GBF
Trans EPA ID:	CAT982507154
Trans Name:	PARC ENVIRONMENTAL
Trans 2 EPA ID:	CAD983649880
Trans 2 Name:	PSC ENVIRONMENTAL SERVICE OF POMONA LP
TSDF EPA ID:	CAD008364432
Trans Name:	RHO CHEM LLC
TSDF Alt EPA ID:	Not reported
TSDF Alt Name:	Not reported
CA Waste Code:	611 - Contaminated soil from site clean-ups
RCRA Code:	D008
Disposal Method:	H141 - Storage, Bulking, And/Or Transfer Off Site--No Treatment/Reovery (H010-H129) Or (H131-H135)
Quantity Tons:	0.1
Waste Quantity:	200
Quantity Unit:	P
Additional Code 1:	Not reported
Additional Code 2:	Not reported
Additional Code 3:	Not reported
Additional Code 4:	Not reported
Additional Code 5:	Not reported
Shipment Date:	20121128
Creation Date:	2/18/2013 22:15:20
Receipt Date:	20121220
Manifest ID:	001079824GBF
Trans EPA ID:	CAT982507154
Trans Name:	PARC ENVIRONMENTAL
Trans 2 EPA ID:	CAD983649880
Trans 2 Name:	PSC ENVIRONMENTAL SERVICE OF POMONA LP
TSDF EPA ID:	CAD008364432
Trans Name:	RHO CHEM LLC
TSDF Alt EPA ID:	Not reported
TSDF Alt Name:	Not reported
CA Waste Code:	611 - Contaminated soil from site clean-ups
RCRA Code:	D018
Disposal Method:	H141 - Storage, Bulking, And/Or Transfer Off Site--No Treatment/Reovery (H010-H129) Or (H131-H135)
Quantity Tons:	0.177
Waste Quantity:	354
Quantity Unit:	P
Additional Code 1:	D001
Additional Code 2:	Not reported
Additional Code 3:	Not reported
Additional Code 4:	Not reported

SILVAS OIL COMPANY INC. (Continued) **S113791824**

Additional Code 5: Not reported

Additional Info:

Year:	2013
Gen EPA ID:	CAC002710079
Shipment Date:	20130116
Creation Date:	7/6/2013 22:15:05
Receipt Date:	20130204
Manifest ID:	003646194JJK
Trans EPA ID:	CAR000226902
Trans Name:	MATHESON ENVIRONMENTAL SERVICES
Trans 2 EPA ID:	CAT982507154
Trans 2 Name:	PARC ENVIRONMENTAL
TSDF EPA ID:	CAD008364432
Trans Name:	RHO-CHEM LLC
TSDF Alt EPA ID:	Not reported
TSDF Alt Name:	Not reported
CA Waste Code:	343 - Unspecified organic liquid mixture
RCRA Code:	D001
Disposal Method:	H061 - Fuel Blending Prior To Energy Recovery At Another Site
Quantity Tons:	1.02
Waste Quantity:	300
Quantity Unit:	G
Additional Code 1:	Not reported
Additional Code 2:	Not reported
Additional Code 3:	Not reported
Additional Code 4:	Not reported
Additional Code 5:	Not reported

HWTS:

Name:	SILVAS OIL COMPANY INC.
Address:	336 S E ST
Address 2:	Not reported
City,State,Zip:	PORTERVILLE, CA 932574727
EPA ID:	CAC002710079
Inactive Date:	01/30/2013
Create Date:	10/31/2012
Last Act Date:	07/11/2013
Mailing Name:	Not reported
Mailing Address:	PO BOX 1048
Mailing Address 2:	Not reported
Mailing City,State,Zip:	FRESNO, CA 93714
Owner Name:	SILVAS OIL COMPANY INC.
Owner Address:	PO BOX 1048
Owner Address 2:	Not reported
Owner City,State,Zip:	FRESNO, CA 93714
Contact Name:	JOHN BROWNING
Contact Address:	PO BOX 1048
Contact Address 2:	Not reported
City,State,Zip:	FRESNO, CA 937141048

NAICS:

EPA ID:	CAC002710079
Create Date:	2012-10-31 10:37:47
NAICS Code:	42272
NAICS Description:	Petroleum and Petroleum Products Wholesalers (except Bulk Stations and

SILVAS OIL COMPANY INC. (Continued) **S113791824**

Terminals)
Issued EPA ID Date: 2012-10-31 10:37:47
Inactive Date: 2013-01-30 10:37:47
Facility Name: SILVAS OIL COMPANY INC.
Facility Address: 336 S E ST
Facility Address 2: Not reported
Facility City: PORTERVILLE
Facility County: 54
Facility State: CA
Facility Zip: 932574727

AP179 **R.E. HAVENS INC.** **CPS-SLIC** **U001582477**
West **336 S E ST** **HIST UST** **N/A**
< 1/8 **PORTERVILLE, CA 93257** **CERS**
0.071 mi.
376 ft. **Site 2 of 6 in cluster AP**

Actual:
457 ft.

Focus Map:
12

CPS-SLIC:
Name: R. E. HAVENS, INC.
Address: 336 S. E STREET
City,State,Zip: PORTERVILLE, CA 93257
Region: STATE
Facility Status: **Completed - Case Closed**
Status Date: 12/03/2014
Global Id: T0610700252
Lead Agency: CENTRAL VALLEY RWQCB (REGION 5F)
Lead Agency Case Number: Not reported
Latitude: 36.059733
Longitude: -119.019892
Case Type: Cleanup Program Site
Case Worker: JA
Local Agency: TULARE COUNTY
RB Case Number: 5T54000255
File Location: Regional Board
Potential Media Affected: Aquifer used for drinking water supply
Potential Contaminants of Concern: Diesel
Site History: The site is located in Porterville and is currently operated by Silvas Oil. It has been used as a farming fuel supply and distribution center since the mid 1940s. In 1968: a 3000 gallon kerosene UST, a 4000 gallon Stoddard solvent UST, a 4000 gallon diesel UST and a 6000 gallon UST were installed. In 1983 a 550 gallon UST was also installed. They were all removed and replaced with ASTs for farm diesel and other solvents. In conjunction with the UST removal, 3 monitoring wells were drilled. Assessment has been conducted in the vicinity of the fuel drop for the AST's. Soils in the vicinity of the fuel drop were excavated to 20 feet. Soils in the vicinity of the loading rack were excavated. The loading rack and ASTs have been removed from the site. Confirmation sampling was conducted in both excavations. Remaining soil with petroleum hydrocarbons associated with the former fuel drop for the ASTs and the former loading rack meets the requirements of the low threat underground storage tank case closure policy.

Click here to access the California GeoTracker records for this facility:

HIST UST:

R.E. HAVENS INC. (Continued) **U001582477**

Name:	R.E. HAVENS INC.
Address:	336 S E ST
City,State,Zip:	PORTERVILLE, CA 93257
File Number:	Not reported
URL:	Not reported
Region:	STATE
Facility ID:	00000052107
Facility Type:	Other
Other Type:	BULK PLANT
Contact Name:	ROD HAVENS
Telephone:	2097843017
Owner Name:	R.E. HAVENS INC.
Owner Address:	336 SO. "E" ST.
Owner City,St,Zip:	PORTERVILLE, CA 93257
Total Tanks:	0009
Tank Num:	001
Container Num:	2
Year Installed:	1968
Tank Capacity:	00003000
Tank Used for:	PRODUCT
Type of Fuel:	Not reported
Container Construction Thickness:	Not reported
Leak Detection:	Stock Inventor
Tank Num:	002
Container Num:	1
Year Installed:	1968
Tank Capacity:	00004000
Tank Used for:	PRODUCT
Type of Fuel:	Not reported
Container Construction Thickness:	Not reported
Leak Detection:	Stock Inventor
Tank Num:	003
Container Num:	3
Year Installed:	Not reported
Tank Capacity:	00006000
Tank Used for:	PRODUCT
Type of Fuel:	DIESEL
Container Construction Thickness:	Not reported
Leak Detection:	Stock Inventor
Tank Num:	004
Container Num:	4
Year Installed:	Not reported
Tank Capacity:	00004000
Tank Used for:	PRODUCT
Type of Fuel:	REGULAR
Container Construction Thickness:	Not reported
Leak Detection:	Stock Inventor
Tank Num:	005
Container Num:	5
Year Installed:	1983
Tank Capacity:	00000550
Tank Used for:	WASTE

R.E. HAVENS INC. (Continued) **U001582477**

Type of Fuel:	WASTE OIL
Container Construction Thickness:	12
Leak Detection:	None

Tank Num:	006
Container Num:	1
Year Installed:	Not reported
Tank Capacity:	00004000
Tank Used for:	PRODUCT
Type of Fuel:	Not reported
Container Construction Thickness:	Not reported
Leak Detection:	Stock Inventor

Tank Num:	007
Container Num:	2
Year Installed:	Not reported
Tank Capacity:	00006000
Tank Used for:	PRODUCT
Type of Fuel:	Not reported
Container Construction Thickness:	Not reported
Leak Detection:	Stock Inventor

Tank Num:	008
Container Num:	3
Year Installed:	Not reported
Tank Capacity:	00004000
Tank Used for:	PRODUCT
Type of Fuel:	Not reported
Container Construction Thickness:	Not reported
Leak Detection:	Stock Inventor

Tank Num:	009
Container Num:	4
Year Installed:	Not reported
Tank Capacity:	00006000
Tank Used for:	PRODUCT
Type of Fuel:	Not reported
Container Construction Thickness:	Not reported
Leak Detection:	Stock Inventor

CERS:

Name:	R. E. HAVENS, INC.
Address:	336 S. E STREET
City,State,Zip:	PORTERVILLE, CA 93257
Site ID:	248307
CERS ID:	T0610700252
CERS Description:	Cleanup Program Site

Affiliation:

Affiliation Type Desc:	Regional Board Caseworker
Entity Name:	JAN ALFSON - CENTRAL VALLEY RWQCB (REGION 5F)
Entity Title:	Not reported
Affiliation Address:	1685 E STREET
Affiliation City:	FRESNO
Affiliation State:	CA
Affiliation Country:	Not reported
Affiliation Zip:	Not reported

R.E. HAVENS INC. (Continued) **U001582477**

Affiliation Phone:	Not reported
Affiliation Type Desc:	Local Agency Caseworker
Entity Name:	JOEL MARTENS - TULARE COUNTY
Entity Title:	Not reported
Affiliation Address:	5957 So. Mooney Blvd
Affiliation City:	Visalia
Affiliation State:	CA
Affiliation Country:	Not reported
Affiliation Zip:	Not reported
Affiliation Phone:	5596247419

AP180 **SILVAS OIL COMPANY** **LUST** **S106249155**
West **336 SOUTH E ST** **EMI** **N/A**
< 1/8 **PORTERVILLE, CA 93257** **CERS**
0.071 mi.
376 ft. **Site 3 of 6 in cluster AP**

Actual:
457 ft.

Focus Map:
12

LUST:

Name:	SILVAS OIL COMPANY (FORMER R. E. HAVENS
Address:	336 SOUTH E
City,State,Zip:	PORTERVILLE, CA 93257
Lead Agency:	CENTRAL VALLEY RWQCB (REGION 5F)
Case Type:	LUST Cleanup Site
Geo Track:	http://geotracker.waterboards.ca.gov/profile_report.asp?global_id=T10000005212
Global Id:	T10000005212
Latitude:	36.0595725411857
Longitude:	-119.018998520168
Status:	Completed - Case Closed
Status Date:	05/19/2015
Case Worker:	JDW
RB Case Number:	5T54000527
Local Agency:	Not reported
File Location:	Regional Board
Local Case Number:	Not reported
Potential Media Affect:	Soil
Potential Contaminants of Concern:	Total Petroleum Hydrocarbons (TPH)
Site History:	Not reported

LUST:

Global Id:	T10000005212
Contact Type:	Regional Board Caseworker
Contact Name:	JOHN WHITING
Organization Name:	CENTRAL VALLEY RWQCB (REGION 5F)
Address:	1685 E STREET
City:	FRESNO
Email:	john.whiting@waterboards.ca.gov
Phone Number:	Not reported

LUST:

Global Id:	T10000005212
Action Type:	ENFORCEMENT
Date:	10/22/2013
Action:	Staff Letter
Global Id:	T10000005212
Action Type:	ENFORCEMENT

SILVAS OIL COMPANY (Continued) **S106249155**

Date: 10/17/2013
Action: File review

Global Id: T10000005212
Action Type: Other
Date: 10/13/2013
Action: Leak Reported

Global Id: T10000005212
Action Type: RESPONSE
Date: 11/15/2013
Action: Other Workplan

Global Id: T10000005212
Action Type: ENFORCEMENT
Date: 09/25/2014
Action: Staff Letter

Global Id: T10000005212
Action Type: RESPONSE
Date: 10/28/2014
Action: Site Assessment Report

Global Id: T10000005212
Action Type: RESPONSE
Date: 10/28/2014
Action: Remedial Progress Report

Global Id: T10000005212
Action Type: RESPONSE
Date: 01/26/2015
Action: Soil and Water Investigation Report

Global Id: T10000005212
Action Type: ENFORCEMENT
Date: 12/02/2014
Action: Notification - Preclosure

Global Id: T10000005212
Action Type: ENFORCEMENT
Date: 11/04/2014
Action: Staff Letter

Global Id: T10000005212
Action Type: ENFORCEMENT
Date: 02/10/2015
Action: Staff Letter

Global Id: T10000005212
Action Type: RESPONSE
Date: 04/07/2015
Action: Well Destruction Report

Global Id: T10000005212
Action Type: ENFORCEMENT
Date: 05/19/2015
Action: Closure/No Further Action Letter

SILVAS OIL COMPANY (Continued) **S106249155**

Global Id: T10000005212
Action Type: ENFORCEMENT
Date: 12/01/2014
Action: Notification - Preclosure

Global Id: T10000005212
Action Type: Other
Date: 01/25/2013
Action: Leak Discovery

Global Id: T10000005212
Action Type: RESPONSE
Date: 10/30/2014
Action: Corrective Action Plan / Remedial Action Plan - Regulator Responded

Global Id: T10000005212
Action Type: RESPONSE
Date: 10/28/2014
Action: Request for Closure - Regulator Responded

Global Id: T10000005212
Action Type: RESPONSE
Date: 03/25/2015
Action: Request for Closure - Regulator Responded

Global Id: T10000005212
Action Type: REMEDIATION
Date: 12/01/2014
Action: Monitored Natural Attenuation

Global Id: T10000005212
Action Type: REMEDIATION
Date: 12/01/2014
Action: Monitored Natural Attenuation

LUST:
Global Id: T10000005212
Status: Open - Case Begin Date
Status Date: 01/25/2013

Global Id: T10000005212
Status: Open - Site Assessment
Status Date: 10/21/2013

Global Id: T10000005212
Status: Open - Remediation
Status Date: 12/01/2014

Global Id: T10000005212
Status: Open - Eligible for Closure
Status Date: 05/14/2015

Global Id: T10000005212
Status: Completed - Case Closed
Status Date: 05/19/2015

SILVAS OIL COMPANY (Continued) **S106249155**

EMI:

Name:	SILVAS OIL COMPANY
Address:	336 SOUTH E ST
City,State,Zip:	PORTERVILLE, CA 0
Year:	2002
County Code:	54
Air Basin:	SJV
Facility ID:	345
Air District Name:	SJU
SIC Code:	5541
Air District Name:	SAN JOAQUIN VALLEY UNIFIED APCD
Community Health Air Pollution Info System:	Not reported
Consolidated Emission Reporting Rule:	Not reported
Total Organic Hydrocarbon Gases Tons/Yr:	0
Reactive Organic Gases Tons/Yr:	0
Carbon Monoxide Emissions Tons/Yr:	0
NOX - Oxides of Nitrogen Tons/Yr:	0
SOX - Oxides of Sulphur Tons/Yr:	0
Particulate Matter Tons/Yr:	0
Part. Matter 10 Micrometers and Smllr Tons/Yr:	0

Name:	SILVAS OIL COMPANY
Address:	336 SOUTH E ST
City,State,Zip:	PORTERVILLE, CA 0
Year:	2003
County Code:	54
Air Basin:	SJV
Facility ID:	345
Air District Name:	SJU
SIC Code:	5541
Air District Name:	SAN JOAQUIN VALLEY UNIFIED APCD
Community Health Air Pollution Info System:	Not reported
Consolidated Emission Reporting Rule:	Not reported
Total Organic Hydrocarbon Gases Tons/Yr:	0
Reactive Organic Gases Tons/Yr:	0
Carbon Monoxide Emissions Tons/Yr:	0
NOX - Oxides of Nitrogen Tons/Yr:	0
SOX - Oxides of Sulphur Tons/Yr:	0
Particulate Matter Tons/Yr:	0
Part. Matter 10 Micrometers and Smllr Tons/Yr:	0

Name:	SILVAS OIL COMPANY
Address:	336 SOUTH E ST
City,State,Zip:	PORTERVILLE, CA 0
Year:	2004
County Code:	54
Air Basin:	SJV
Facility ID:	345
Air District Name:	SJU
SIC Code:	5541
Air District Name:	SAN JOAQUIN VALLEY UNIFIED APCD
Community Health Air Pollution Info System:	Not reported
Consolidated Emission Reporting Rule:	Not reported
Total Organic Hydrocarbon Gases Tons/Yr:	0.15
Reactive Organic Gases Tons/Yr:	0.15679
Carbon Monoxide Emissions Tons/Yr:	0
NOX - Oxides of Nitrogen Tons/Yr:	0

SILVAS OIL COMPANY (Continued) **S106249155**

SOX - Oxides of Sulphur Tons/Yr: 0
Particulate Matter Tons/Yr: 0
Part. Matter 10 Micrometers and Smllr Tons/Yr: 0

Name: SILVAS OIL COMPANY
Address: 336 SOUTH E ST
City,State,Zip: PORTERVILLE, CA 0
Year: 2005
County Code: 54
Air Basin: SJV
Facility ID: 345
Air District Name: SJU
SIC Code: 5541
Air District Name: SAN JOAQUIN VALLEY UNIFIED APCD
Community Health Air Pollution Info System: Not reported
Consolidated Emission Reporting Rule: Not reported
Total Organic Hydrocarbon Gases Tons/Yr: .1575769949781543585
Reactive Organic Gases Tons/Yr: .15679
Carbon Monoxide Emissions Tons/Yr: 0
NOX - Oxides of Nitrogen Tons/Yr: 0
SOX - Oxides of Sulphur Tons/Yr: 0
Particulate Matter Tons/Yr: 0
Part. Matter 10 Micrometers and Smllr Tons/Yr: 0

Name: SILVAS OIL COMPANY
Address: 336 SOUTH E ST
City,State,Zip: PORTERVILLE, CA 0
Year: 2006
County Code: 54
Air Basin: SJV
Facility ID: 345
Air District Name: SJU
SIC Code: 5541
Air District Name: SAN JOAQUIN VALLEY UNIFIED APCD
Community Health Air Pollution Info System: Not reported
Consolidated Emission Reporting Rule: Not reported
Total Organic Hydrocarbon Gases Tons/Yr: .1575769949781543585
Reactive Organic Gases Tons/Yr: .15679
Carbon Monoxide Emissions Tons/Yr: 0
NOX - Oxides of Nitrogen Tons/Yr: 0
SOX - Oxides of Sulphur Tons/Yr: 0
Particulate Matter Tons/Yr: 0
Part. Matter 10 Micrometers and Smllr Tons/Yr: 0

Name: SILVAS OIL COMPANY
Address: 336 SOUTH E ST
City,State,Zip: PORTERVILLE, CA 93611
Year: 2007
County Code: 54
Air Basin: SJV
Facility ID: 345
Air District Name: SJU
SIC Code: 5541
Air District Name: SAN JOAQUIN VALLEY UNIFIED APCD
Community Health Air Pollution Info System: Not reported
Consolidated Emission Reporting Rule: Not reported
Total Organic Hydrocarbon Gases Tons/Yr: .1575769949781543585

SILVAS OIL COMPANY (Continued) **S106249155**

Reactive Organic Gases Tons/Yr:	.15679
Carbon Monoxide Emissions Tons/Yr:	0
NOX - Oxides of Nitrogen Tons/Yr:	0
SOX - Oxides of Sulphur Tons/Yr:	0
Particulate Matter Tons/Yr:	0
Part. Matter 10 Micrometers and Smllr Tons/Yr:	0

Name:	SILVAS OIL COMPANY
Address:	336 SOUTH E ST
City,State,Zip:	PORTERVILLE, CA 0
Year:	2008
County Code:	54
Air Basin:	SJV
Facility ID:	345
Air District Name:	SJU
SIC Code:	5171
Air District Name:	SAN JOAQUIN VALLEY UNIFIED APCD
Community Health Air Pollution Info System:	Not reported
Consolidated Emission Reporting Rule:	Not reported
Total Organic Hydrocarbon Gases Tons/Yr:	.1493553523327577513
Reactive Organic Gases Tons/Yr:	.1267034019470215
Carbon Monoxide Emissions Tons/Yr:	0
NOX - Oxides of Nitrogen Tons/Yr:	0
SOX - Oxides of Sulphur Tons/Yr:	0
Particulate Matter Tons/Yr:	0
Part. Matter 10 Micrometers and Smllr Tons/Yr:	0

CERS:

Name:	SILVAS OIL COMPANY (FORMER R. E. HAVENS
Address:	336 SOUTH E
City,State,Zip:	PORTERVILLE, CA 93257
Site ID:	200815
CERS ID:	T10000005212
CERS Description:	Leaking Underground Storage Tank Cleanup Site

Affiliation:

Affiliation Type Desc:	Regional Board Caseworker
Entity Name:	JOHN WHITING - CENTRAL VALLEY RWQCB (REGION 5F)
Entity Title:	Not reported
Affiliation Address:	1685 E STREET
Affiliation City:	FRESNO
Affiliation State:	CA
Affiliation Country:	Not reported
Affiliation Zip:	Not reported
Affiliation Phone:	Not reported

Name:	SILVAS OIL COMPANY
Address:	336 SOUTH E ST
City,State,Zip:	PORTERVILLE, CA 93257-4727
Site ID:	494386
CERS ID:	110021285081
CERS Description:	US EPA Air Emission Inventory System (EIS)

AP181 **RE HAVENS INC** **HIST UST** **S118414504**
West **336 SO E ST** **N/A**
< 1/8 **PORTERVILLE, CA 93257**
0.071 mi.
376 ft. **Site 4 of 6 in cluster AP**

Actual:
457 ft.

Focus Map:
12

HIST UST:

Name:	RE HAVENS INC
Address:	336 SO E ST
City,State,Zip:	PORTERVILLE, CA 93257
File Number:	0002BC9B
URL:	http://geotracker.waterboards.ca.gov/ustpdfs/pdf/0002BC9B.pdf
Region:	Not reported
Facility ID:	Not reported
Facility Type:	Not reported
Other Type:	Not reported
Contact Name:	Not reported
Telephone:	Not reported
Owner Name:	Not reported
Owner Address:	Not reported
Owner City,St,Zip:	Not reported
Total Tanks:	Not reported
Tank Num:	Not reported
Container Num:	Not reported
Year Installed:	Not reported
Tank Capacity:	Not reported
Tank Used for:	Not reported
Type of Fuel:	Not reported
Container Construction Thickness:	Not reported
Leak Detection:	Not reported

Click here for Geo Tracker PDF:

AP182 **HAVENS R E INC** **EDR Hist Auto** **1020447265**
West **336 S E ST** **N/A**
< 1/8 **PORTERVILLE, CA 93258**
0.071 mi.
376 ft. **Site 5 of 6 in cluster AP**

Actual:
457 ft.

Focus Map:
12

EDR Hist Auto

Year:	Name:	Type:
1982	HAVENS R E INC	Petroleum Bulk Stations And Terminals
1983	HAVENS R E INC	Petroleum Bulk Stations And Terminals
1985	HAVENS R E INC	Petroleum Bulk Stations And Terminals
1986	HAVENS R E INC	Petroleum Bulk Stations And Terminals
1987	HAVENS R E INC	Petroleum Bulk Stations And Terminals
1988	HAVENS R E INC	Petroleum Bulk Stations And Terminals
1989	HAVENS R E INC	Petroleum Bulk Stations And Terminals, NEC
1990	HAVENS R E INC	Petroleum Bulk Stations And Terminals, NEC
1991	SHELL JOBBER	Petroleum Products, NEC

AP183 **AST** **A100344994**
West **336 S E ST** **N/A**
< 1/8 **PORTERVILLE, CA**
0.071 mi.
376 ft. **Site 6 of 6 in cluster AP**

Actual:
457 ft.

Focus Map:
12

AST:

Name:	Not reported
Address:	336 S E ST
City/Zip:	PORTERVILLE,
Certified Unified Program Agencies:	Tulare
Owner:	SILVAS OIL CO
Total Gallons:	100000
CERSID:	Not reported
Facility ID:	Not reported
Business Name:	Not reported
Phone:	Not reported
Fax:	Not reported
Mailing Address:	Not reported
Mailing Address City:	Not reported
Mailing Address State:	Not reported
Mailing Address Zip Code:	Not reported
Operator Name:	Not reported
Operator Phone:	Not reported
Owner Phone:	Not reported
Owner Mail Address:	Not reported
Owner State:	Not reported
Owner Zip Code:	Not reported
Owner Country:	Not reported
Property Owner Name:	Not reported
Property Owner Phone:	Not reported
Property Owner Mailing Address:	Not reported
Property Owner City:	Not reported
Property Owner Stat :	Not reported
Property Owner Zip Code:	Not reported
Property Owner Country:	Not reported
EPAID:	Not reported

AQ184 **RA MARTINEZ TRANSPORTATION LLC** **AST** **A100423686**
ENE **23264 AVE 188** **N/A**
< 1/8 **PORTERVILLE, CA 93257**
0.072 mi.
382 ft. **Site 1 of 3 in cluster AQ**

Actual:
414 ft.

Focus Map:
4

AST:

Name:	RA MARTINEZ TRANSPORTATION LLC
Address:	23264 AVE 188
City/Zip:	PORTERVILLE,93257
Certified Unified Program Agencies:	Not reported
Owner:	Not reported
Total Gallons:	Not reported
CERSID:	10607077
Facility ID:	FA1346785
Business Name:	RA MARTINEZ TRANSPORTATION LLC
Phone:	Not reported
Fax:	Not reported
Mailing Address:	Not reported
Mailing Address City:	Not reported
Mailing Address State:	Not reported
Mailing Address Zip Code:	Not reported

RA MARTINEZ TRANSPORTATION LLC (Continued) **A100423686**

Operator Name:	Not reported
Operator Phone:	Not reported
Owner Phone:	Not reported
Owner Mail Address:	Not reported
Owner State:	Not reported
Owner Zip Code:	Not reported
Owner Country:	Not reported
Property Owner Name:	Not reported
Property Owner Phone:	Not reported
Property Owner Mailing Address:	Not reported
Property Owner City:	Not reported
Property Owner Stat :	Not reported
Property Owner Zip Code:	Not reported
Property Owner Country:	Not reported
EPAID:	Not reported

AQ185 **RA MARTINEZ TRANSPORTATION LLC** **CUPA Listings** **S120052137**
ENE **23264 AVE 188** **CERS** **N/A**
< 1/8 **PORTERVILLE, CA 93257**
0.072 mi.
382 ft. **Site 2 of 3 in cluster AQ**

Actual:
414 ft.

Focus Map:
4

CUPA TULARE:

Name:	RA MARTINEZ TRANSPORTATION LLC
Address:	23264 AVE 188
City,State,Zip:	PORTERVILLE, CA 93257
CERS ID:	10607077
Facility ID:	FA1346785
APN:	243-050-025
Latitude:	36.131194827
Longitude:	-119.05239128
PE:	2223
TB Fin Fees Description:	HM - SMALL FACILITY - < 5 CHEMICALS
Current Status:	1
CD Fin billing Status Description:	Active, billable

Name:	RA MARTINEZ TRANSPORTATION LLC
Address:	23264 AVE 188
City,State,Zip:	PORTERVILLE, CA 93257
CERS ID:	10607077
Facility ID:	FA1346785
APN:	243-050-025
Latitude:	36.131194827
Longitude:	-119.05239128
PE:	2313
TB Fin Fees Description:	TANK FA >1,320 AND <10,000 GAL
Current Status:	2
CD Fin billing Status Description:	Inactive, non-billable

CERS:

Name:	RA MARTINEZ TRANSPORTATION LLC
Address:	23264 AVE 188
City,State,Zip:	PORTERVILLE, CA 93257
Site ID:	183719
CERS ID:	10607077
CERS Description:	Chemical Storage Facilities

RA MARTINEZ TRANSPORTATION LLC (Continued) **S120052137**

Evaluation:

Eval General Type:	Compliance Evaluation Inspection
Eval Date:	03-02-2016
Violations Found:	No
Eval Type:	Routine done by local agency
Eval Notes:	Not reported
Eval Division:	Tulare County Environmental Health
Eval Program:	HMRRP
Eval Source:	CERS

Eval General Type:	Other/Unknown
Eval Date:	03-13-2019
Violations Found:	No
Eval Type:	Other, not routine, done by local agency
Eval Notes:	Not reported
Eval Division:	Tulare County Environmental Health
Eval Program:	HMRRP
Eval Source:	CERS

Eval General Type:	Compliance Evaluation Inspection
Eval Date:	03-28-2019
Violations Found:	No
Eval Type:	Routine done by local agency
Eval Notes:	Consent: Raymond Martinez, Owner
Eval Division:	Tulare County Environmental Health
Eval Program:	HMRRP
Eval Source:	CERS

Affiliation:

Affiliation Type Desc:	Document Preparer
Entity Name:	SHELAH MARTINEZ
Entity Title:	Not reported
Affiliation Address:	Not reported
Affiliation City:	Not reported
Affiliation State:	Not reported
Affiliation Country:	Not reported
Affiliation Zip:	Not reported
Affiliation Phone:	Not reported

Affiliation Type Desc:	Identification Signer
Entity Name:	SHELAH MARTINEZ
Entity Title:	MEMBER
Affiliation Address:	Not reported
Affiliation City:	Not reported
Affiliation State:	Not reported
Affiliation Country:	Not reported
Affiliation Zip:	Not reported
Affiliation Phone:	Not reported

Affiliation Type Desc:	Operator
Entity Name:	RAYMOND MARTINEZ JR
Entity Title:	Not reported
Affiliation Address:	Not reported
Affiliation City:	Not reported
Affiliation State:	Not reported
Affiliation Country:	Not reported

RA MARTINEZ TRANSPORTATION LLC (Continued) **S120052137**

Affiliation Zip: Not reported
Affiliation Phone: (559) 804-4418

Affiliation Type Desc: CUPA District
Entity Name: Tulare County Environmental Health
Entity Title: Not reported
Affiliation Address: 5957 South Mooney Boulevard
Affiliation City: Visalia
Affiliation State: CA
Affiliation Country: Not reported
Affiliation Zip: 93277
Affiliation Phone: (559) 624-7400

Affiliation Type Desc: Facility Mailing Address
Entity Name: Mailing Address
Entity Title: Not reported
Affiliation Address: 23264 AVE 188
Affiliation City: PORTERVILLE
Affiliation State: CA
Affiliation Country: Not reported
Affiliation Zip: 93257
Affiliation Phone: Not reported

Affiliation Type Desc: Parent Corporation
Entity Name: RA MARTINEZ TRANSPORTATION LLC
Entity Title: Not reported
Affiliation Address: Not reported
Affiliation City: Not reported
Affiliation State: Not reported
Affiliation Country: Not reported
Affiliation Zip: Not reported
Affiliation Phone: Not reported

Affiliation Type Desc: Property Owner
Entity Name: Raymond Martinez Jr.
Entity Title: Not reported
Affiliation Address: 23264 Ave. 188
Affiliation City: Porterville
Affiliation State: CA
Affiliation Country: United States
Affiliation Zip: 93257
Affiliation Phone: (559) 804-4418

Affiliation Type Desc: Environmental Contact
Entity Name: RAYMOND MARTINEZ JR
Entity Title: Not reported
Affiliation Address: 23264 AVENUE 188
Affiliation City: PORTERVILLE
Affiliation State: CA
Affiliation Country: Not reported
Affiliation Zip: 93257
Affiliation Phone: Not reported

Affiliation Type Desc: Legal Owner
Entity Name: RAYMOND MARTINEZ JR.
Entity Title: Not reported
Affiliation Address: 23264 AVENUE 188

RA MARTINEZ TRANSPORTATION LLC (Continued) **S120052137**

Affiliation City:	PORTERVILLE
Affiliation State:	CA
Affiliation Country:	United States
Affiliation Zip:	93257
Affiliation Phone:	(559) 804-4418

AQ186 **AST** **A100344784**
ENE **23264 AVE 188** **N/A**
< 1/8 **PORTERVILLE, CA**
0.072 mi.
382 ft. **Site 3 of 3 in cluster AQ**

Actual:
414 ft.

Focus Map:
4

AST:

Name:	Not reported
Address:	23264 AVE 188
City/Zip:	PORTERVILLE,
Certified Unified Program Agencies:	Tulare
Owner:	RA MARTINEZ TRANSPORTATION LLC
Total Gallons:	6650
CERSID:	Not reported
Facility ID:	Not reported
Business Name:	Not reported
Phone:	Not reported
Fax:	Not reported
Mailing Address:	Not reported
Mailing Address City:	Not reported
Mailing Address State:	Not reported
Mailing Address Zip Code:	Not reported
Operator Name:	Not reported
Operator Phone:	Not reported
Owner Phone:	Not reported
Owner Mail Address:	Not reported
Owner State:	Not reported
Owner Zip Code:	Not reported
Owner Country:	Not reported
Property Owner Name:	Not reported
Property Owner Phone:	Not reported
Property Owner Mailing Address:	Not reported
Property Owner City:	Not reported
Property Owner Stat :	Not reported
Property Owner Zip Code:	Not reported
Property Owner Country:	Not reported
EPAID:	Not reported

AR187 **PORTERVILLE TRUSS & BUILDING** **LUST** **S104404601**
ENE **477 MAIN ST S** **CERS** **N/A**
< 1/8 **PORTERVILLE, CA 93257**
0.073 mi.
383 ft. **Site 1 of 2 in cluster AR**

Actual:
457 ft.

Focus Map:
12

LUST REG 5:

Name:	PORTERVILLE TRUSS & BUILDING
Address:	477 MAIN ST S
City:	PORTERVILLE
Region:	5

PORTERVILLE TRUSS & BUILDING (Continued) **S104404601**

Status:	Post remedial action monitoring
Case Number:	5T54000118
Case Type:	Drinking Water Aquifer affected
Substance:	Not reported
Staff Initials:	JDW
Lead Agency:	Local
Program:	LUST
MTBE Code:	2

LUST:

Name:	PORTERVILLE TRUSS & BUILDING
Address:	477 MAIN ST S
City,State,Zip:	PORTERVILLE, CA 93257
Lead Agency:	TULARE COUNTY
Case Type:	LUST Cleanup Site
Geo Track:	http://geotracker.waterboards.ca.gov/profile_report.asp?global_id=T0610700119
Global Id:	T0610700119
Latitude:	36.057474107
Longitude:	-119.0170286
Status:	Completed - Case Closed
Status Date:	01/03/2012
Case Worker:	DRP
RB Case Number:	5T54000118
Local Agency:	TULARE COUNTY
File Location:	Local Agency
Local Case Number:	516
Potential Media Affect:	Aquifer used for drinking water supply, Soil Vapor, Well used for drinking water supply
Potential Contaminants of Concern:	Gasoline
Site History:	Most recent site history elements detailed in Third Quarter 2011 Soil Vapor Sampling Report dated 8/23/2011 uploaded into site documents.

LUST:

Global Id:	T0610700119
Contact Type:	Local Agency Caseworker
Contact Name:	DONALD R. PAPENHAUSEN
Organization Name:	TULARE COUNTY
Address:	5957 S. MOONEY BLVD
City:	VISALIA
Email:	dpapenha@tularehhsa.org
Phone Number:	5596247420

Global Id:	T0610700119
Contact Type:	Regional Board Caseworker
Contact Name:	JOHN WHITING
Organization Name:	CENTRAL VALLEY RWQCB (REGION 5F)
Address:	1685 E STREET
City:	FRESNO
Email:	john.whiting@waterboards.ca.gov
Phone Number:	Not reported

LUST:

Global Id:	T0610700119
Action Type:	ENFORCEMENT
Date:	08/04/2008
Action:	Staff Letter

PORTERVILLE TRUSS & BUILDING (Continued) **S104404601**

Global Id: T0610700119
Action Type: Other
Date: 08/03/1988
Action: Leak Reported

Global Id: T0610700119
Action Type: ENFORCEMENT
Date: 08/20/2009
Action: Staff Letter

Global Id: T0610700119
Action Type: ENFORCEMENT
Date: 11/23/2009
Action: Staff Letter

Global Id: T0610700119
Action Type: ENFORCEMENT
Date: 03/17/2010
Action: Staff Letter

Global Id: T0610700119
Action Type: ENFORCEMENT
Date: 02/16/2010
Action: Staff Letter

Global Id: T0610700119
Action Type: ENFORCEMENT
Date: 05/20/2010
Action: Staff Letter

Global Id: T0610700119
Action Type: ENFORCEMENT
Date: 03/12/2012
Action: Clean Up Fund - Case Closure Review Summary Report (RSR)

Global Id: T0610700119
Action Type: ENFORCEMENT
Date: 05/12/2011
Action: Staff Letter

Global Id: T0610700119
Action Type: ENFORCEMENT
Date: 11/30/2010
Action: Staff Letter

Global Id: T0610700119
Action Type: ENFORCEMENT
Date: 09/07/2011
Action: Staff Letter

Global Id: T0610700119
Action Type: ENFORCEMENT
Date: 09/12/2011
Action: Staff Letter

Global Id: T0610700119
Action Type: ENFORCEMENT

PORTERVILLE TRUSS & BUILDING (Continued) **S104404601**

Date: 03/14/2011
Action: Staff Letter

Global Id: T0610700119
Action Type: ENFORCEMENT
Date: 10/18/2011
Action: LOP Case Closure Summary to RB

Global Id: T0610700119
Action Type: Other
Date: 07/29/1988
Action: Leak Discovery

Global Id: T0610700119
Action Type: ENFORCEMENT
Date: 10/10/2011
Action: Staff Letter

Global Id: T0610700119
Action Type: ENFORCEMENT
Date: 06/14/2011
Action: Staff Letter

Global Id: T0610700119
Action Type: ENFORCEMENT
Date: 04/25/2011
Action: Staff Letter

Global Id: T0610700119
Action Type: ENFORCEMENT
Date: 07/26/2011
Action: Staff Letter

Global Id: T0610700119
Action Type: ENFORCEMENT
Date: 08/25/2010
Action: Staff Letter

Global Id: T0610700119
Action Type: ENFORCEMENT
Date: 01/12/2012
Action: Staff Letter

Global Id: T0610700119
Action Type: REMEDIATION
Date: 02/17/2004
Action: Soil Vapor Extraction (SVE)

Global Id: T0610700119
Action Type: REMEDIATION
Date: 07/07/2008
Action: Pump & Treat (P&T) Groundwater

Global Id: T0610700119
Action Type: REMEDIATION
Date: 09/07/2005
Action: In Situ Physical/Chemical Treatment (other than SVE)

PORTERVILLE TRUSS & BUILDING (Continued) **S104404601**

Global Id: T0610700119
Action Type: REMEDIATION
Date: 07/06/2006
Action: Soil Vapor Extraction (SVE)

Global Id: T0610700119
Action Type: REMEDIATION
Date: 09/08/1995
Action: In Situ Biological Treatment

Global Id: T0610700119
Action Type: REMEDIATION
Date: 04/05/2005
Action: Soil Vapor Extraction (SVE)

Global Id: T0610700119
Action Type: ENFORCEMENT
Date: 01/03/2012
Action: Closure/No Further Action Letter

Global Id: T0610700119
Action Type: ENFORCEMENT
Date: 11/22/2011
Action: Staff Letter

Global Id: T0610700119
Action Type: ENFORCEMENT
Date: 01/17/2012
Action: Staff Letter

Global Id: T0610700119
Action Type: Other
Date: 07/14/1988
Action: Leak Stopped

Global Id: T0610700119
Action Type: ENFORCEMENT
Date: 12/09/1991
Action: Staff Letter

Global Id: T0610700119
Action Type: ENFORCEMENT
Date: 04/10/2008
Action: Staff Letter

LUST:
Global Id: T0610700119
Status: Open - Case Begin Date
Status Date: 07/29/1988

Global Id: T0610700119
Status: Open - Site Assessment
Status Date: 08/05/1988

Global Id: T0610700119
Status: Open - Site Assessment
Status Date: 02/01/1990

PORTERVILLE TRUSS & BUILDING (Continued) **S104404601**

Global Id: T0610700119
Status: Open - Site Assessment
Status Date: 06/02/1993

Global Id: T0610700119
Status: Open - Remediation
Status Date: 09/13/1995

Global Id: T0610700119
Status: Open - Verification Monitoring
Status Date: 01/06/2000

Global Id: T0610700119
Status: Open - Verification Monitoring
Status Date: 09/12/2007

Global Id: T0610700119
Status: Open - Remediation
Status Date: 07/07/2008

Global Id: T0610700119
Status: Open - Verification Monitoring
Status Date: 03/29/2011

Global Id: T0610700119
Status: Completed - Case Closed
Status Date: 01/03/2012

CERS:
Name: PORTERVILLE TRUSS & BUILDING
Address: 477 MAIN ST S
City,State,Zip: PORTERVILLE, CA 93257
Site ID: 220928
CERS ID: T0610700119
CERS Description: Leaking Underground Storage Tank Cleanup Site

Affiliation:
Affiliation Type Desc: Local Agency Caseworker
Entity Name: DONALD R. PAPENHAUSEN - TULARE COUNTY
Entity Title: Not reported
Affiliation Address: 5957 S. MOONEY BLVD
Affiliation City: VISALIA
Affiliation State: CA
Affiliation Country: Not reported
Affiliation Zip: Not reported
Affiliation Phone: 5596247420

Affiliation Type Desc: Regional Board Caseworker
Entity Name: JOHN WHITING - CENTRAL VALLEY RWQCB (REGION 5F)
Entity Title: Not reported
Affiliation Address: 1685 E STREET
Affiliation City: FRESNO
Affiliation State: CA
Affiliation Country: Not reported
Affiliation Zip: Not reported
Affiliation Phone: Not reported

AR188 ENE < 1/8 0.073 mi. 383 ft. — **PORTERVILLE TRUSS & BUILD**, **477 MAIN**, **PORTERVILLE, CA 93257** — **HIST CORTESE** — **S101305390** / **N/A**

Site 2 of 2 in cluster AR

Actual: 457 ft.
Focus Map: 12

HIST CORTESE:

edr_fname:	PORTERVILLE TRUSS & BUILD
edr_fadd1:	477 MAIN
City,State,Zip:	PORTERVILLE, CA 93257
Region:	CORTESE
Facility County Code:	54
Reg By:	LTNKA
Reg Id:	5T54000118

AJ189 ENE < 1/8 0.073 mi. 384 ft. — **TED BROWNS AUTO PARTS**, **814 N MAIN ST**, **PORTERVILLE, CA 93257** — **CUPA Listings** — **S120052451** / **N/A**

Site 2 of 3 in cluster AJ

Actual: 457 ft.
Focus Map: 10

CUPA TULARE:

Name:	TED BROWNS AUTO PARTS
Address:	814 N MAIN ST
City,State,Zip:	PORTERVILLE, CA 93257-1651
CERS ID:	Not reported
Facility ID:	FA0004115
APN:	247-150-018
Latitude:	Not reported
Longitude:	Not reported
PE:	2254
TB Fin Fees Description:	HW - SMALL GENERATOR
Current Status:	2
CD Fin billing Status Description:	Inactive, non-billable

---

190 SW < 1/8 0.073 mi. 386 ft. — **PACIFIC PULMONARY SERVICES**, **314 W SEQUOIA CIR**, **PORTERVILLE, CA 93257** — **CUPA Listings** — **S120052020** / **N/A**

Actual: 447 ft.
Focus Map: 10

CUPA TULARE:

Name:	PACIFIC PULMONARY SERVICES
Address:	314 W SEQUOIA CIR
City,State,Zip:	PORTERVILLE, CA 93257
CERS ID:	Not reported
Facility ID:	FA0010554
APN:	247-160-043
Latitude:	36.081818247
Longitude:	-119.02394121
PE:	2223
TB Fin Fees Description:	HM - SMALL FACILITY - < 5 CHEMICALS
Current Status:	2
CD Fin billing Status Description:	Inactive, non-billable

AS191 **RINCON'S INDEPENDENT SERVICE** **LUST** **S100872235**
NNE **19654 ORANGE BELT DRIVE** **N/A**
< 1/8 **STRATHMORE, CA 93267**
0.073 mi.
386 ft. **Site 1 of 3 in cluster AS**

Actual:
403 ft.

Focus Map:
1

LUST REG 5:

Name:	RINCON'S INDEPENDENT SERVICE
Address:	19654 ORANGE BELT DRIVE
City:	STRATHMORE
Region:	5
Status:	Leak being confirmed
Case Number:	5T54000517
Case Type:	Undefined
Substance:	Not reported
Staff Initials:	JDW
Lead Agency:	Local
Program:	LUST
MTBE Code:	N/A

AS192 **RINCON'S INDEPENDENT SERVICE** **LUST** **S109428772**
NNE **19654 ORANGE BELT DRIVE** **N/A**
< 1/8 **STRATHMORE, CA 93267**
0.073 mi.
386 ft. **Site 2 of 3 in cluster AS**

Actual:
403 ft.

Focus Map:
1

LUST:

Name:	RINCON'S INDEPENDENT SERVICE
Address:	19654 ORANGE BELT DRIVE
City,State,Zip:	STRATHMORE, CA 93267
Lead Agency:	CENTRAL VALLEY RWQCB (REGION 5F)
Case Type:	LUST Cleanup Site
Geo Track:	http://geotracker.waterboards.ca.gov/profile_report.asp?global_id=T0610715352
Global Id:	T0610715352
Latitude:	36.146591541
Longitude:	-119.061169667
Status:	Completed - Case Closed
Status Date:	03/18/2015
Case Worker:	JWH
RB Case Number:	5T54000517
Local Agency:	Not reported
File Location:	Regional Board
Local Case Number:	Not reported
Potential Media Affect:	Under Investigation
Potential Contaminants of Concern:	Gasoline, Diesel, Waste Oil / Motor / Hydraulic / Lubricating
Site History:	Not reported

LUST:

Global Id:	T0610715352
Contact Type:	Regional Board Caseworker
Contact Name:	JEFFREY HANNEL
Organization Name:	CENTRAL VALLEY RWQCB (REGION 5F)
Address:	1685 E STREET
City:	FRESNO
Email:	jhannel@waterboards.ca.gov
Phone Number:	Not reported

LUST:

Global Id:	T0610715352
Action Type:	RESPONSE

RINCON'S INDEPENDENT SERVICE (Continued) **S109428772**

Date: 11/03/2008
Action: Other Report / Document

Global Id: T0610715352
Action Type: Other
Date: 10/25/2007
Action: Leak Reported

Global Id: T0610715352
Action Type: RESPONSE
Date: 10/25/2007
Action: Tank Removal Report / UST Sampling Report

Global Id: T0610715352
Action Type: RESPONSE
Date: 11/03/2008
Action: Other Report / Document

Global Id: T0610715352
Action Type: RESPONSE
Date: 11/12/2013
Action: Preliminary Site Assessment Workplan

Global Id: T0610715352
Action Type: ENFORCEMENT
Date: 01/30/2014
Action: Staff Letter

Global Id: T0610715352
Action Type: RESPONSE
Date: 04/07/2014
Action: Site Assessment Report

Global Id: T0610715352
Action Type: RESPONSE
Date: 11/14/2014
Action: Other Report / Document

Global Id: T0610715352
Action Type: ENFORCEMENT
Date: 11/17/2008
Action: Staff Letter

Global Id: T0610715352
Action Type: ENFORCEMENT
Date: 10/10/2014
Action: Staff Letter

Global Id: T0610715352
Action Type: ENFORCEMENT
Date: 01/14/2015
Action: Staff Letter

Global Id: T0610715352
Action Type: ENFORCEMENT
Date: 03/18/2015
Action: Closure/No Further Action Letter

RINCON'S INDEPENDENT SERVICE (Continued) **S109428772**

Global Id: T0610715352
Action Type: ENFORCEMENT
Date: 04/14/2010
Action: Notice of Violation

Global Id: T0610715352
Action Type: ENFORCEMENT
Date: 07/05/2011
Action: Staff Letter

Global Id: T0610715352
Action Type: Other
Date: 10/25/2007
Action: Leak Discovery

Global Id: T0610715352
Action Type: RESPONSE
Date: 01/23/2014
Action: Other Workplan - Regulator Responded

Global Id: T0610715352
Action Type: REMEDIATION
Date: 10/31/2014
Action: Monitored Natural Attenuation

Global Id: T0610715352
Action Type: ENFORCEMENT
Date: 09/11/2013
Action: Staff Letter

LUST:
Global Id: T0610715352
Status: Open - Case Begin Date
Status Date: 10/25/2007

Global Id: T0610715352
Status: Open - Site Assessment
Status Date: 10/26/2007

Global Id: T0610715352
Status: Open - Remediation
Status Date: 10/31/2014

Global Id: T0610715352
Status: Completed - Case Closed
Status Date: 03/18/2015

AS193 NNE < 1/8 0.073 mi. 386 ft. | **RINCONS INDEPENDENT SERVICE**
19654 ORANGEBELT AVE
STRATHMORE, CA 93267
Site 3 of 3 in cluster AS | **EDR Hist Auto** | **1020477348**
N/A

Actual: 403 ft.
Focus Map: 1

EDR Hist Auto

Year:	Name:	Type:
1969	GUINN ANTHONY	Gasoline Service Stations
1971	GUINN ANTHONY	Gasoline Service Stations
1972	GUINN ANTHONY	Gasoline Service Stations
1973	GUINN ANTHONY	Gasoline Service Stations
1974	GUINN ANTHONY	Gasoline Service Stations
1975	GUINN ANTHONY	Gasoline Service Stations
1988	RINCONS INDEPENDENT SERVICE	Gasoline Service Stations

AT194 East < 1/8 0.074 mi. 390 ft. | **RITE AID #5799**
66 W MORTON AVE
PORTERVILLE, CA 93257
Site 1 of 3 in cluster AT | **CERS HAZ WASTE** | **S113803579**
N/A

Actual: 461 ft.
Focus Map: 10

CERS HAZ WASTE:

Name:	RITE AID #5799
Address:	66 W MORTON AVE
City,State,Zip:	PORTERVILLE, CA 93257
Site ID:	148119
CERS ID:	10440781
CERS Description:	Hazardous Waste Generator

Evaluation:

Eval General Type:	Compliance Evaluation Inspection
Eval Date:	09-03-2014
Violations Found:	No
Eval Type:	Routine done by local agency
Eval Notes:	Not reported
Eval Division:	Tulare County Environmental Health
Eval Program:	HW
Eval Source:	CERS

Eval General Type:	Compliance Evaluation Inspection
Eval Date:	08-31-2017
Violations Found:	No
Eval Type:	Routine done by local agency
Eval Notes:	Tom Velasquez, Store Manager
Eval Division:	Tulare County Environmental Health
Eval Program:	HMRRP
Eval Source:	CERS

Eval General Type:	Compliance Evaluation Inspection
Eval Date:	08-31-2017
Violations Found:	No
Eval Type:	Routine done by local agency
Eval Notes:	Tom Velasquez, Store Manager
Eval Division:	Tulare County Environmental Health
Eval Program:	HW
Eval Source:	CERS

RITE AID #5799 (Continued) **S113803579**

Coordinates:

Site ID:	148119
Facility Name:	Rite Aid #5799
Env Int Type Code:	HWG
Program ID:	10440781
Coord Name:	Not reported
Ref Point Type Desc:	Center of a facility or station.
Latitude:	36.073530
Longitude:	-119.017620

Affiliation:

Affiliation Type Desc:	CUPA District
Entity Name:	Tulare County Environmental Health
Entity Title:	Not reported
Affiliation Address:	5957 South Mooney Boulevard
Affiliation City:	Visalia
Affiliation State:	CA
Affiliation Country:	Not reported
Affiliation Zip:	93277
Affiliation Phone:	(559) 624-7400

Affiliation Type Desc:	Document Preparer
Entity Name:	Jordan Anderson
Entity Title:	Not reported
Affiliation Address:	Not reported
Affiliation City:	Not reported
Affiliation State:	Not reported
Affiliation Country:	Not reported
Affiliation Zip:	Not reported
Affiliation Phone:	Not reported

Affiliation Type Desc:	Facility Mailing Address
Entity Name:	Mailing Address
Entity Title:	Not reported
Affiliation Address:	30 Hunter Lane
Affiliation City:	Camp Hill
Affiliation State:	PA
Affiliation Country:	Not reported
Affiliation Zip:	17011
Affiliation Phone:	Not reported

Affiliation Type Desc:	Legal Owner
Entity Name:	THRIFTY PAYLESS INC
Entity Title:	Not reported
Affiliation Address:	30 Hunter Lane
Affiliation City:	Camp Hill
Affiliation State:	PA
Affiliation Country:	United States
Affiliation Zip:	17011
Affiliation Phone:	(717) 761-2633

Affiliation Type Desc:	Identification Signer
Entity Name:	Joseph A. Chest
Entity Title:	Manager, EHS
Affiliation Address:	Not reported
Affiliation City:	Not reported

RITE AID #5799 (Continued) **S113803579**

Affiliation State:	Not reported
Affiliation Country:	Not reported
Affiliation Zip:	Not reported
Affiliation Phone:	Not reported

Affiliation Type Desc:	Operator
Entity Name:	Rite Aid #5799
Entity Title:	Not reported
Affiliation Address:	Not reported
Affiliation City:	Not reported
Affiliation State:	Not reported
Affiliation Country:	Not reported
Affiliation Zip:	Not reported
Affiliation Phone:	(559) 788-0452

Affiliation Type Desc:	Environmental Contact
Entity Name:	Joseph A. Chest
Entity Title:	Not reported
Affiliation Address:	30 Hunter Lane
Affiliation City:	Camp Hill
Affiliation State:	PA
Affiliation Country:	Not reported
Affiliation Zip:	17011
Affiliation Phone:	Not reported

Affiliation Type Desc:	Parent Corporation
Entity Name:	RITE AID CORPORATION
Entity Title:	Not reported
Affiliation Address:	Not reported
Affiliation City:	Not reported
Affiliation State:	Not reported
Affiliation Country:	Not reported
Affiliation Zip:	Not reported
Affiliation Phone:	Not reported

Affiliation Type Desc:	Property Owner
Entity Name:	Kam Cheong and Pou Leng, LP
Entity Title:	Not reported
Affiliation Address:	1318 Hillview Drive
Affiliation City:	Milpitas
Affiliation State:	CA
Affiliation Country:	United States
Affiliation Zip:	95035
Affiliation Phone:	(717) 975-8643

Name:	RITE AID #5799
Address:	66 W MORTON AVE
City,State,Zip:	PORTERVILLE, CA 93257
Site ID:	148119
CERS ID:	10440781
CERS Description:	RCRA LQ HW Generator

Evaluation:

Eval General Type:	Compliance Evaluation Inspection
Eval Date:	09-03-2014
Violations Found:	No
Eval Type:	Routine done by local agency

RITE AID #5799 (Continued) **S113803579**

Eval Notes:	Not reported
Eval Division:	Tulare County Environmental Health
Eval Program:	HW
Eval Source:	CERS
Eval General Type:	Compliance Evaluation Inspection
Eval Date:	08-31-2017
Violations Found:	No
Eval Type:	Routine done by local agency
Eval Notes:	Tom Velasquez, Store Manager
Eval Division:	Tulare County Environmental Health
Eval Program:	HMRRP
Eval Source:	CERS
Eval General Type:	Compliance Evaluation Inspection
Eval Date:	08-31-2017
Violations Found:	No
Eval Type:	Routine done by local agency
Eval Notes:	Tom Velasquez, Store Manager
Eval Division:	Tulare County Environmental Health
Eval Program:	HW
Eval Source:	CERS

Coordinates:

Site ID:	148119
Facility Name:	Rite Aid #5799
Env Int Type Code:	HWG
Program ID:	10440781
Coord Name:	Not reported
Ref Point Type Desc:	Center of a facility or station.
Latitude:	36.073530
Longitude:	-119.017620

Affiliation:

Affiliation Type Desc:	CUPA District
Entity Name:	Tulare County Environmental Health
Entity Title:	Not reported
Affiliation Address:	5957 South Mooney Boulevard
Affiliation City:	Visalia
Affiliation State:	CA
Affiliation Country:	Not reported
Affiliation Zip:	93277
Affiliation Phone:	(559) 624-7400
Affiliation Type Desc:	Document Preparer
Entity Name:	Jordan Anderson
Entity Title:	Not reported
Affiliation Address:	Not reported
Affiliation City:	Not reported
Affiliation State:	Not reported
Affiliation Country:	Not reported
Affiliation Zip:	Not reported
Affiliation Phone:	Not reported
Affiliation Type Desc:	Facility Mailing Address
Entity Name:	Mailing Address

RITE AID #5799 (Continued) **S113803579**

Entity Title:	Not reported
Affiliation Address:	30 Hunter Lane
Affiliation City:	Camp Hill
Affiliation State:	PA
Affiliation Country:	Not reported
Affiliation Zip:	17011
Affiliation Phone:	Not reported

Affiliation Type Desc:	Legal Owner
Entity Name:	THRIFTY PAYLESS INC
Entity Title:	Not reported
Affiliation Address:	30 Hunter Lane
Affiliation City:	Camp Hill
Affiliation State:	PA
Affiliation Country:	United States
Affiliation Zip:	17011
Affiliation Phone:	(717) 761-2633

Affiliation Type Desc:	Identification Signer
Entity Name:	Joseph A. Chest
Entity Title:	Manager, EHS
Affiliation Address:	Not reported
Affiliation City:	Not reported
Affiliation State:	Not reported
Affiliation Country:	Not reported
Affiliation Zip:	Not reported
Affiliation Phone:	Not reported

Affiliation Type Desc:	Operator
Entity Name:	Rite Aid #5799
Entity Title:	Not reported
Affiliation Address:	Not reported
Affiliation City:	Not reported
Affiliation State:	Not reported
Affiliation Country:	Not reported
Affiliation Zip:	Not reported
Affiliation Phone:	(559) 788-0452

Affiliation Type Desc:	Environmental Contact
Entity Name:	Joseph A. Chest
Entity Title:	Not reported
Affiliation Address:	30 Hunter Lane
Affiliation City:	Camp Hill
Affiliation State:	PA
Affiliation Country:	Not reported
Affiliation Zip:	17011
Affiliation Phone:	Not reported

Affiliation Type Desc:	Parent Corporation
Entity Name:	RITE AID CORPORATION
Entity Title:	Not reported
Affiliation Address:	Not reported
Affiliation City:	Not reported
Affiliation State:	Not reported
Affiliation Country:	Not reported
Affiliation Zip:	Not reported
Affiliation Phone:	Not reported

RITE AID #5799 (Continued) **S113803579**

Affiliation Type Desc:	Property Owner
Entity Name:	Kam Cheong and Pou Leng, LP
Entity Title:	Not reported
Affiliation Address:	1318 Hillview Drive
Affiliation City:	Milpitas
Affiliation State:	CA
Affiliation Country:	United States
Affiliation Zip:	95035
Affiliation Phone:	(717) 975-8643

AT195 **RITE AID #5799** **RCRA-SQG** **1014387768**
East **66 W MORTON AVE** **CAR000213413**
< 1/8 **PORTERVILLE, CA 93257**
0.074 mi.
390 ft. **Site 2 of 3 in cluster AT**

Actual:
461 ft.

Focus Map:
10

RCRA-SQG:

Date form received by agency:	2019-04-29 00:00:00.0
Facility name:	RITE AID #5799
Facility address:	66 W MORTON AVE PORTERVILLE, CA 93257-0000
EPA ID:	CAR000213413
Mailing address:	HUNTER LN CAMP HILL, PA 17011
Contact:	JOSEPH A CHEST
Contact address:	HUNTER LN CAMP HILL, PA 17011
Contact country:	US
Contact telephone:	717-975-8643
Contact email:	EHS@RITEAID.COM
EPA Region:	09
Classification:	Small Small Quantity Generator
Description:	Handler: generates more than 100 and less than 1000 kg of hazardous waste during any calendar month and accumulates less than 6000 kg of hazardous waste at any time; or generates 100 kg or less of hazardous waste during any calendar month, and accumulates more than 1000 kg of hazardous waste at any time

Owner/Operator Summary:

Owner/operator name:	KAM CHEONG & POU LENG LP LAU
Owner/operator address:	HILLVIEW DR MILPITAS, CA 95035
Owner/operator country:	US
Owner/operator telephone:	717-761-2633
Owner/operator email:	EHS@RITEAID.COM
Owner/operator fax:	Not reported
Owner/operator extension:	Not reported
Legal status:	Private
Owner/Operator Type:	Owner
Owner/Op start date:	2000-05-20 00:00:00.
Owner/Op end date:	Not reported
Owner/operator name:	THRIFTY PAYLESS INC
Owner/operator address:	HUNTER LN CAMP HILL, PA 17011
Owner/operator country:	US

RITE AID #5799 (Continued) **1014387768**

Owner/operator telephone: 717-761-2633
Owner/operator email: EHS@RITEAID.COM
Owner/operator fax: Not reported
Owner/operator extension: Not reported
Legal status: Private
Owner/Operator Type: Operator
Owner/Op start date: 1997-04-03 00:00:00.
Owner/Op end date: Not reported

Handler Activities Summary:
U.S. importer of hazardous waste: No
Mixed waste (haz. and radioactive): No
Recycler of hazardous waste: No
Transporter of hazardous waste: No
Treater, storer or disposer of HW: No
Underground injection activity: No
On-site burner exemption: No
Furnace exemption: No
Used oil fuel burner: No
Used oil processor: No
User oil refiner: No
Used oil fuel marketer to burner: No
Used oil Specification marketer: No
Used oil transfer facility: No
Used oil transporter: No

Historical Generators:
Date form received by agency: 2018-02-23 00:00:00.0
Site name: RITE AID #5799
Classification: Large Quantity Generator

Date form received by agency: 2017-04-14 00:00:00.0
Site name: RITE AID #5799
Classification: Conditionally Exempt Small Quantity Generator

Date form received by agency: 2014-08-05 00:00:00.0
Site name: RITE AID NO 5799
Classification: Large Quantity Generator

Date form received by agency: 2010-09-09 00:00:00.0
Site name: RITE AID 5799
Classification: Conditionally Exempt Small Quantity Generator

Date form received by agency: 2010-09-09 00:00:00.0
Site name: RITE AID 5799
Classification: Conditionally Exempt Small Quantity Generator

Hazardous Waste Summary:

. Waste code: 122
. Waste name: Alkaline solution without metals (pH > 12.5)

. Waste code: 131
. Waste name: Aqueous solution (2 < pH < 12.5) containing reactive anions (azide, bromate, chlorate, cyanide, fluoride, hypochlorite, nitrite, perchlorate, and sulfide anions)

RITE AID #5799 (Continued) **1014387768**

. Waste code: 141
. Waste name: Off-specification, aged, or surplus inorganics

. Waste code: 181
. Waste name: Other inorganic solid waste

. Waste code: 214
. Waste name: Unspecified solvent mixture

. Waste code: 221
. Waste name: Waste oil and mixed oil

. Waste code: 223
. Waste name: Unspecified oil-containing waste

. Waste code: 232
. Waste name: Pesticides and other waste associated with pesticide production

. Waste code: 261
. Waste name: Polychlorinated biphenyls and material containing PCB's

. Waste code: 291
. Waste name: Latex waste

. Waste code: 311
. Waste name: Pharmaceutical waste

. Waste code: 331
. Waste name: Off-specification, aged, or surplus organics

. Waste code: 343
. Waste name: Unspecified organic liquid mixture

. Waste code: 352
. Waste name: Other organic solids

. Waste code: 541
. Waste name: Photochemicals / photo processing waste

. Waste code: 561
. Waste name: Detergent and soap

. Waste code: 791
. Waste name: Liquids with pH < 2

. Waste code: D001
. Waste name: IGNITABLE WASTE

. Waste code: D002
. Waste name: CORROSIVE WASTE

. Waste code: D005
. Waste name: BARIUM

. Waste code: D006
. Waste name: CADMIUM

RITE AID #5799 (Continued) **1014387768**

. Waste code: D007
. Waste name: CHROMIUM

. Waste code: D008
. Waste name: LEAD

. Waste code: D009
. Waste name: MERCURY

. Waste code: D010
. Waste name: SELENIUM

. Waste code: D011
. Waste name: SILVER

. Waste code: D016
. Waste name: 2,4-D (2,4-DICHLOROPHENOXYACETIC ACID)

. Waste code: D024
. Waste name: M-CRESOL

. Waste code: D026
. Waste name: CRESOL

. Waste code: D035
. Waste name: METHYL ETHYL KETONE

. Waste code: P001
. Waste name: 2H-1-BENZOPYRAN-2-ONE, 4-HYDROXY-3-(3-OXO-1-PHENYLBUTYL)-, & SALTS, WHEN PRESENT AT CONCENTRATIONS GREATER THAN 0.3% (OR) WARFARIN, & SALTS, WHEN PRESENT AT CONCENTRATIONS GREATER THAN 0.3%

. Waste code: P075
. Waste name: NICOTINE, & SALTS (OR) PYRIDINE, 3-(1-METHYL-2-PYRROLIDINYL)-,(S)-, & SALTS

. Waste code: U002
. Waste name: 2-PROPANONE (I) (OR) ACETONE (I)

. Waste code: U080
. Waste name: METHANE, DICHLORO- (OR) METHYLENE CHLORIDE

. Waste code: U160
. Waste name: 2-BUTANONE, PEROXIDE (R,T) (OR) METHYL ETHYL KETONE PEROXIDE (R,T)

. Waste code: U165
. Waste name: NAPHTHALENE

. Waste code: U188
. Waste name: PHENOL

. Waste code: U201
. Waste name: 1,3-BENZENEDIOL (OR) RESORCINOL

. Waste code: U279
. Waste name: CARBARYL (OR) 1-NAPHTHALENOL, METHYLCARBAMATE

RITE AID #5799 (Continued) **1014387768**

Violation Status: No violations found

AT196
East
< 1/8
0.074 mi.
390 ft.

RITE AID #5799 - HAZMAT
66 W MORTON AVE
PORTERVILLE, CA 93257

Site 3 of 3 in cluster AT

CUPA Listings **S120052162**
N/A

Actual:
461 ft.

Focus Map:
10

CUPA TULARE:

Name:	RITE AID #5799 - HAZMAT
Address:	66 W MORTON AVE
City,State,Zip:	PORTERVILLE, CA 93257
CERS ID:	10440781
Facility ID:	FA1350361
APN:	253-018-001
Latitude:	36.073420309
Longitude:	-119.0174728
PE:	2254
TB Fin Fees Description:	HW - SMALL GENERATOR
Current Status:	1
CD Fin billing Status Description:	Active, billable

Name:	RITE AID #5799 - HAZMAT
Address:	66 W MORTON AVE
City,State,Zip:	PORTERVILLE, CA 93257
CERS ID:	10440781
Facility ID:	FA1350361
APN:	253-018-001
Latitude:	36.073420309
Longitude:	-119.0174728
PE:	2223
TB Fin Fees Description:	HM - SMALL FACILITY - < 5 CHEMICALS
Current Status:	4
CD Fin billing Status Description:	Active, exempt from billing

---

AU197
ENE
< 1/8
0.075 mi.
396 ft.

BLUESKY AUTO GROUP DBA PORTERVILLE FORD
701 N MAIN ST
PORTERVILLE, CA 93257

Site 1 of 4 in cluster AU

AST **A100417732**
N/A

Actual:
448 ft.

Focus Map:
10

AST:

Name:	BLUESKY AUTO GROUP DBA PORTERVILLE FORD
Address:	701 N MAIN ST
City/Zip:	PORTERVILLE,93257
Certified Unified Program Agencies:	Not reported
Owner:	Bluesky Auto Group dba Porterville Ford
Total Gallons:	Not reported
CERSID:	10607425
Facility ID:	FA0010042
Business Name:	PORTERVILLE FORD
Phone:	559-784-6000
Fax:	559-306-1458
Mailing Address:	701 N Main Street
Mailing Address City:	Porterville
Mailing Address State:	CA
Mailing Address Zip Code:	93257

BLUESKY AUTO GROUP DBA PORTERVILLE FORD (Continued) **A100417732**

Operator Name:	Parm Matharu
Operator Phone:	209-606-0642
Owner Phone:	209-606-0642
Owner Mail Address:	701 N Main Street
Owner State:	CA
Owner Zip Code:	93257
Owner Country:	United States
Property Owner Name:	Mark McAuley
Property Owner Phone:	209-722-5148
Property Owner Mailing Address:	250 El Circulo
Property Owner City:	Patterson
Property Owner Stat :	CA
Property Owner Zip Code:	95363
Property Owner Country:	United States
EPAID:	CAL000398366

AU198 **CLEVENGER FORD** **RCRA-SQG** **1000285913**
ENE **701 N MAIN ST** **SWEEPS UST** **CAD981441173**
< 1/8 **PORTERVILLE, CA 93257** **HIST UST**
0.075 mi. **CA FID UST**
396 ft. **Site 2 of 4 in cluster AU** **FINDS**
ECHO

Actual:
448 ft.

Focus Map:
10

RCRA-SQG:

Date form received by agency:	1996-05-01 00:00:00.0
Facility name:	CLEVENGER FORD
Facility address:	701 N MAIN ST PORTERVILLE, CA 93257
EPA ID:	CAD981441173
Contact:	GEORGE GARRISON
Contact address:	701 N MAIN ST PORTERVILLE, CA 93257
Contact country:	US
Contact telephone:	209-784-6000
Contact email:	Not reported
EPA Region:	09
Classification:	Small Small Quantity Generator
Description:	Handler: generates more than 100 and less than 1000 kg of hazardous waste during any calendar month and accumulates less than 6000 kg of hazardous waste at any time; or generates 100 kg or less of hazardous waste during any calendar month, and accumulates more than 1000 kg of hazardous waste at any time

Owner/Operator Summary:

Owner/operator name:	TRUMAN CLEVENGER
Owner/operator address:	701 N MAIN ST PORTERVILLE, CA 93257
Owner/operator country:	Not reported
Owner/operator telephone:	209-784-6000
Owner/operator email:	Not reported
Owner/operator fax:	Not reported
Owner/operator extension:	Not reported
Legal status:	Private
Owner/Operator Type:	Owner
Owner/Op start date:	Not reported
Owner/Op end date:	Not reported

CLEVENGER FORD (Continued) **1000285913**

Owner/operator name:	NOT REQUIRED
Owner/operator address:	NOT REQUIRED
	NOT REQUIRED, ME 99999
Owner/operator country:	Not reported
Owner/operator telephone:	415-555-1212
Owner/operator email:	Not reported
Owner/operator fax:	Not reported
Owner/operator extension:	Not reported
Legal status:	Private
Owner/Operator Type:	Operator
Owner/Op start date:	Not reported
Owner/Op end date:	Not reported

Handler Activities Summary:

U.S. importer of hazardous waste:	No
Mixed waste (haz. and radioactive):	No
Recycler of hazardous waste:	No
Transporter of hazardous waste:	No
Treater, storer or disposer of HW:	No
Underground injection activity:	No
On-site burner exemption:	No
Furnace exemption:	No
Used oil fuel burner:	No
Used oil processor:	No
User oil refiner:	No
Used oil fuel marketer to burner:	No
Used oil Specification marketer:	No
Used oil transfer facility:	No
Used oil transporter:	No

Violation Status: No violations found

SWEEPS UST:

Name:	BILLINGSLEY FORD
Address:	701 N MAIN
City:	PORTERVILLE
Status:	Active
Comp Number:	44365
Number:	9
Board Of Equalization:	Not reported
Referral Date:	04-20-88
Action Date:	Not reported
Created Date:	02-29-88
Owner Tank Id:	1
SWRCB Tank Id:	54-000-044365-000001
Tank Status:	A
Capacity:	2000
Active Date:	04-20-88
Tank Use:	M.V. FUEL
STG:	P
Content:	UNKNOWN
Number Of Tanks:	1

HIST UST:

Name:	BILLINGSLEY FORD
Address:	701 N MAIN ST
City,State,Zip:	PORTERVILLE, CA 93257

CLEVENGER FORD (Continued) **1000285913**

File Number:	00023599
URL:	http://geotracker.waterboards.ca.gov/ustpdfs/pdf/00023599.pdf
Region:	STATE
Facility ID:	00000044365
Facility Type:	Other
Other Type:	Not reported
Contact Name:	KEN BILLINGSLEY
Telephone:	2097846000
Owner Name:	BILLINGSLEY FORD
Owner Address:	701 N. MAIN
Owner City,St,Zip:	PORTERVILLE, CA 93257
Total Tanks:	0001
Tank Num:	001
Container Num:	#1
Year Installed:	Not reported
Tank Capacity:	00002000
Tank Used for:	PRODUCT
Type of Fuel:	UNLEADED
Container Construction Thickness:	3/16
Leak Detection:	Stock Inventor

Click here for Geo Tracker PDF:

CA FID UST:

Facility ID:	54000837
Regulated By:	UTNKA
Regulated ID:	Not reported
Cortese Code:	Not reported
SIC Code:	Not reported
Facility Phone:	2097846000
Mail To:	Not reported
Mailing Address:	701 N MAIN
Mailing Address 2:	Not reported
Mailing City,St,Zip:	PORTERVILLE 93257
Contact:	Not reported
Contact Phone:	Not reported
DUNs Number:	Not reported
NPDES Number:	Not reported
EPA ID:	Not reported
Comments:	Not reported
Status:	Active

FINDS:

Registry ID:	110002706402
Facility URL:	http://ofmpub.epa.gov/enviro/fii_query_detail.disp_program_facility?p_registry_id=110002706402

Environmental Interest/Information System:

California Hazardous Waste Tracking System - Datamart (HWTS-DATAMART) provides California with information on hazardous waste shipments for generators, transporters, and treatment, storage, and disposal facilities.
RCRAInfo is a national information system that supports the Resource Conservation and Recovery Act (RCRA) program through the tracking of events and activities related to facilities that generate, transport, and treat, store, or dispose of hazardous waste. RCRAInfo allows RCRA

CLEVENGER FORD (Continued) **1000285913**

program staff to track the notification, permit, compliance, and corrective action activities required under RCRA.
UORS (California - Used Oil Recycling System). California Integrated Waste Management Board (CIWMB) helps communities establish and promote convenient collection opportunities for used oil and used oil filters.

Click this hyperlink while viewing on your computer to access additional FINDS: detail in the EDR Site Report.

ECHO:

Envid:	1000285913
Registry ID:	110002706402
DFR URL:	http://echo.epa.gov/detailed-facility-report?fid=110002706402
Name:	CLEVENGER FORD
Address:	701 N MAIN ST
City,State,Zip:	PORTERVILLE, CA 93257

AU199 **BLUESKY AUTO GROUP INC DBA PORTERVILLE FORD** **RCRA NonGen / NLR** **1024845319**
ENE **701 N MAIN ST** **CAL000398366**
< 1/8 **PORTERVILLE, CA 93257**
0.075 mi.
396 ft. **Site 3 of 4 in cluster AU**

Actual:
448 ft.

Focus Map:
10

RCRA NonGen / NLR:

Date form received by agency:	2014-07-02 00:00:00.0
Facility name:	BLUESKY AUTO GROUP INC DBA PORTERVILLE FORD
Facility address:	701 N MAIN ST PORTERVILLE, CA 93257
EPA ID:	CAL000398366
Contact:	JOHANNA PSCHIER
Contact address:	701 N MAIN ST PORTERVILLE, CA 93257
Contact country:	Not reported
Contact telephone:	559-784-6000
Contact email:	JPSCHIER@PORTERVILLEFORD.COM
EPA Region:	09
Classification:	Non-Generator
Description:	Handler: Non-Generators do not presently generate hazardous waste

Owner/Operator Summary:

Owner/operator name:	PARM MATHARU
Owner/operator address:	32 HIDDEN CANYON CT SAN RAMON, CA 94582
Owner/operator country:	Not reported
Owner/operator telephone:	209-606-0642
Owner/operator email:	Not reported
Owner/operator fax:	Not reported
Owner/operator extension:	Not reported
Legal status:	Other
Owner/Operator Type:	Owner
Owner/Op start date:	Not reported
Owner/Op end date:	Not reported
Owner/operator name:	JOHANNA PSCHIER
Owner/operator address:	701 N MAIN ST PORTERVILLE, CA 93257
Owner/operator country:	Not reported
Owner/operator telephone:	559-784-6000

BLUESKY AUTO GROUP INC DBA PORTERVILLE FORD (Continued) **1024845319**

Owner/operator email: Not reported
Owner/operator fax: Not reported
Owner/operator extension: Not reported
Legal status: Other
Owner/Operator Type: Operator
Owner/Op start date: Not reported
Owner/Op end date: Not reported

Handler Activities Summary:
U.S. importer of hazardous waste: No
Mixed waste (haz. and radioactive): No
Recycler of hazardous waste: No
Transporter of hazardous waste: Yes
Treater, storer or disposer of HW: No
Underground injection activity: No
On-site burner exemption: No
Furnace exemption: No
Used oil fuel burner: No
Used oil processor: No
User oil refiner: No
Used oil fuel marketer to burner: No
Used oil Specification marketer: No
Used oil transfer facility: No
Used oil transporter: No

Violation Status: No violations found

AU200 **BLUESKY AUTO GROUP DBA PORTERVILLE FORD** **CERS HAZ WASTE** **S121750500**
ENE **701 N MAIN ST** **CUPA Listings** **N/A**
< 1/8 **PORTERVILLE, CA 93257** **CERS**
0.075 mi.
396 ft. **Site 4 of 4 in cluster AU**

Actual:
448 ft.

Focus Map:
10

CERS HAZ WASTE:
Name: BLUESKY AUTO GROUP DBA PORTERVILLE FORD
Address: 701 N MAIN ST
City,State,Zip: PORTERVILLE, CA 93257
Site ID: 182209
CERS ID: 10607425
CERS Description: Hazardous Waste Generator

CUPA TULARE:
Name: BLUESKY AUTO GROUP DBA PORTERVILLE FORD
Address: 701 N MAIN ST
City,State,Zip: PORTERVILLE, CA 93257
CERS ID: 10607425
Facility ID: FA0010042
APN: 252-140-021
Latitude: 36.078376836
Longitude: -119.01892969
PE: 2224
TB Fin Fees Description: HM - LARGE FACILITY - > 5 CHEMICALS
Current Status: 1
CD Fin billing Status Description: Active, billable

Name: BLUESKY AUTO GROUP DBA PORTERVILLE FORD
Address: 701 N MAIN ST
City,State,Zip: PORTERVILLE, CA 93257

BLUESKY AUTO GROUP DBA PORTERVILLE FORD (Continued) **S121750500**

CERS ID:	10607425
Facility ID:	FA0010042
APN:	252-140-021
Latitude:	36.078376836
Longitude:	-119.01892969
PE:	2258
TB Fin Fees Description:	HW - LARGE GENERATOR
Current Status:	1
CD Fin billing Status Description:	Active, billable

Name:	BLUESKY AUTO GROUP DBA PORTERVILLE FORD
Address:	701 N MAIN ST
City,State,Zip:	PORTERVILLE, CA 93257
CERS ID:	10607425
Facility ID:	FA0010042
APN:	252-140-021
Latitude:	36.078376836
Longitude:	-119.01892969
PE:	2313
TB Fin Fees Description:	TANK FA >1,320 AND <10,000 GAL
Current Status:	2
CD Fin billing Status Description:	Inactive, non-billable

CERS:

Name:	BLUESKY AUTO GROUP DBA PORTERVILLE FORD
Address:	701 N MAIN ST
City,State,Zip:	PORTERVILLE, CA 93257
Site ID:	182209
CERS ID:	10607425
CERS Description:	Chemical Storage Facilities

Violations:

Site ID:	182209
Site Name:	Bluesky Auto Group dba Porterville Ford
Violation Date:	09-29-2015
Citation:	HSC 6.67 Multiple - California Health and Safety Code, Chapter 6.67, Section(s) Multiple
Violation Description:	APSA Program - Administration/Documentation - General
Violation Notes:	Returned to compliance on 09/19/2018.
Violation Division:	Tulare County Environmental Health
Violation Program:	APSA
Violation Source:	CERS

Site ID:	182209
Site Name:	Bluesky Auto Group dba Porterville Ford
Violation Date:	09-19-2018
Citation:	HSC 6.95 25508(a)(1) - California Health and Safety Code, Chapter 6.95, Section(s) 25508(a)(1)
Violation Description:	Failure to complete and electronically submit a site map with all required content.
Violation Notes:	Returned to compliance on 09/28/2018. OBSERVATION: The business failed to complete and electronically submit a site map with all required content. CORRECTIVE ACTION: Complete and electronically submit a site map with all required content. Update oil, ATF and used oil inventory and include evacuation assembly points on facility site map and upload map into CERS.
Violation Division:	Tulare County Environmental Health

BLUESKY AUTO GROUP DBA PORTERVILLE FORD (Continued) **S121750500**

Violation Program: HMRRP
Violation Source: CERS

Site ID: 182209
Site Name: Bluesky Auto Group dba Porterville Ford
Violation Date: 09-29-2015
Citation: HSC 6.67 25270.4.5(a) - California Health and Safety Code, Chapter 6.67, Section(s) 25270.4.5(a)
Violation Description: Failure to provide training regarding: 1. The operation and maintenance of equipment to prevent discharges. 2. Discharge procedure protocols. 3. Applicable pollution control laws, rules, and regulations. 4. General facility operations. AND 5. The contents of the SPCC Plan.
Violation Notes: Returned to compliance on 09/19/2018.
Violation Division: Tulare County Environmental Health
Violation Program: APSA
Violation Source: CERS

Site ID: 182209
Site Name: Bluesky Auto Group dba Porterville Ford
Violation Date: 09-19-2018
Citation: HSC 6.95 25508(a)(1) - California Health and Safety Code, Chapter 6.95, Section(s) 25508(a)(1)
Violation Description: Failure to complete and electronically submit hazardous material inventory information for all reportable hazardous materials on site at or above reportable quantities.
Violation Notes: Returned to compliance on 09/24/2018. OBSERVATION: The business failed to complete and electronically submit chemical inventory information for all reportable hazardous materials on site at or above reportable quantities. CORRECTIVE ACTION: Complete and electronically submit the chemical inventory information for all reportable hazardous materials on site at or above reportable quantities. Updated oil and ATF inventory needed in CERS.
Violation Division: Tulare County Environmental Health
Violation Program: HMRRP
Violation Source: CERS

Site ID: 182209
Site Name: Bluesky Auto Group dba Porterville Ford
Violation Date: 09-19-2018
Citation: HSC 6.95 25508(a)(1) - California Health and Safety Code, Chapter 6.95, Section(s) 25508(a)(1)
Violation Description: Failure to complete and electronically submit the Business Activities Page and/or Business Owner Operator Identification Page.
Violation Notes: Returned to compliance on 09/24/2018. OBSERVATION: The business failed to complete and electronically submit the Business Activities Page and/or Business Owner Operator Identification Page. CORRECTIVE ACTION: Complete and electronically submit the Business Activities Page and/or Business Owner Operator Identification Page. Update all facility contact names, email addresses and telephone numbers as needed.
Violation Division: Tulare County Environmental Health
Violation Program: HMRRP
Violation Source: CERS

Evaluation:
Eval General Type: Compliance Evaluation Inspection
Eval Date: 09-29-2015

BLUESKY AUTO GROUP DBA PORTERVILLE FORD (Continued) **S121750500**

Violations Found:	No
Eval Type:	Routine done by local agency
Eval Notes:	Not reported
Eval Division:	Tulare County Environmental Health
Eval Program:	HMRRP
Eval Source:	CERS

Eval General Type:	Compliance Evaluation Inspection
Eval Date:	09-19-2018
Violations Found:	Yes
Eval Type:	Routine done by local agency
Eval Notes:	Arin Partida, Service Manager
Eval Division:	Tulare County Environmental Health
Eval Program:	HMRRP
Eval Source:	CERS

Eval General Type:	Compliance Evaluation Inspection
Eval Date:	09-19-2018
Violations Found:	No
Eval Type:	Routine done by local agency
Eval Notes:	Arin Partida, Service Manager
Eval Division:	Tulare County Environmental Health
Eval Program:	HW
Eval Source:	CERS

Eval General Type:	Compliance Evaluation Inspection
Eval Date:	09-29-2015
Violations Found:	No
Eval Type:	Routine done by local agency
Eval Notes:	Not reported
Eval Division:	Tulare County Environmental Health
Eval Program:	HW
Eval Source:	CERS

Eval General Type:	Compliance Evaluation Inspection
Eval Date:	09-29-2015
Violations Found:	Yes
Eval Type:	Routine done by local agency
Eval Notes:	Not reported
Eval Division:	Tulare County Environmental Health
Eval Program:	APSA
Eval Source:	CERS

Enforcement Action:

Site ID:	182209
Site Name:	Bluesky Auto Group dba Porterville Ford
Site Address:	701 N MAIN ST
Site City:	PORTERVILLE
Site Zip:	93257
Enf Action Date:	09-19-2018
Enf Action Type:	Notice of Violation (Unified Program)
Enf Action Description:	Notice of Violation Issued by the Inspector at the Time of Inspection
Enf Action Notes:	Not reported
Enf Action Division:	Tulare County Environmental Health
Enf Action Program:	HMRRP
Enf Action Source:	CERS

BLUESKY AUTO GROUP DBA PORTERVILLE FORD (Continued) **S121750500**

Site ID:	182209
Site Name:	Bluesky Auto Group dba Porterville Ford
Site Address:	701 N MAIN ST
Site City:	PORTERVILLE
Site Zip:	93257
Enf Action Date:	09-29-2015
Enf Action Type:	Notice of Violation (Unified Program)
Enf Action Description:	Notice of Violation Issued by the Inspector at the Time of Inspection
Enf Action Notes:	Not reported
Enf Action Division:	Tulare County Environmental Health
Enf Action Program:	APSA
Enf Action Source:	CERS

Coordinates:

Site ID:	182209
Facility Name:	Bluesky Auto Group dba Porterville Ford
Env Int Type Code:	HWG
Program ID:	10607425
Coord Name:	Not reported
Ref Point Type Desc:	Entrance point of a facility or station
Latitude:	36.078377
Longitude:	-119.018920

Affiliation:

Affiliation Type Desc:	Legal Owner
Entity Name:	Bluesky Auto Group dba Porterville Ford
Entity Title:	Not reported
Affiliation Address:	701 N Main Street
Affiliation City:	Porterville
Affiliation State:	CA
Affiliation Country:	United States
Affiliation Zip:	93257
Affiliation Phone:	(209) 606-0642

Affiliation Type Desc:	Operator
Entity Name:	Parm Matharu
Entity Title:	Not reported
Affiliation Address:	Not reported
Affiliation City:	Not reported
Affiliation State:	Not reported
Affiliation Country:	Not reported
Affiliation Zip:	Not reported
Affiliation Phone:	(209) 606-0642

Affiliation Type Desc:	Parent Corporation
Entity Name:	PORTERVILLE FORD
Entity Title:	Not reported
Affiliation Address:	Not reported
Affiliation City:	Not reported
Affiliation State:	Not reported
Affiliation Country:	Not reported
Affiliation Zip:	Not reported
Affiliation Phone:	Not reported

Affiliation Type Desc:	Document Preparer
Entity Name:	Johanna Pschier

BLUESKY AUTO GROUP DBA PORTERVILLE FORD (Continued) **S121750500**

Entity Title:	Not reported
Affiliation Address:	Not reported
Affiliation City:	Not reported
Affiliation State:	Not reported
Affiliation Country:	Not reported
Affiliation Zip:	Not reported
Affiliation Phone:	Not reported

Affiliation Type Desc:	Environmental Contact
Entity Name:	Arin Partida
Entity Title:	Not reported
Affiliation Address:	701 N Main Street
Affiliation City:	Porterville
Affiliation State:	CA
Affiliation Country:	Not reported
Affiliation Zip:	93257
Affiliation Phone:	Not reported

Affiliation Type Desc:	CUPA District
Entity Name:	Tulare County Environmental Health
Entity Title:	Not reported
Affiliation Address:	5957 South Mooney Boulevard
Affiliation City:	Visalia
Affiliation State:	CA
Affiliation Country:	Not reported
Affiliation Zip:	93277
Affiliation Phone:	(559) 624-7400

Affiliation Type Desc:	Facility Mailing Address
Entity Name:	Mailing Address
Entity Title:	Not reported
Affiliation Address:	701 N Main Street
Affiliation City:	Porterville
Affiliation State:	CA
Affiliation Country:	Not reported
Affiliation Zip:	93257
Affiliation Phone:	Not reported

Affiliation Type Desc:	Identification Signer
Entity Name:	Johanna Pschier
Entity Title:	Controller
Affiliation Address:	Not reported
Affiliation City:	Not reported
Affiliation State:	Not reported
Affiliation Country:	Not reported
Affiliation Zip:	Not reported
Affiliation Phone:	Not reported

Affiliation Type Desc:	Property Owner
Entity Name:	Mark McAuley
Entity Title:	Not reported
Affiliation Address:	250 El Circulo
Affiliation City:	Patterson
Affiliation State:	CA
Affiliation Country:	United States
Affiliation Zip:	95363
Affiliation Phone:	(209) 722-5148

AV201 **STANS OLIVE AVE GAS** **EDR Hist Auto** **1020246888**
West **167 W OLIVE AVE** **N/A**
< 1/8 **PORTERVILLE, CA 93257**
0.076 mi.
403 ft. **Site 1 of 2 in cluster AV**

Actual:
457 ft.

Focus Map:
12

EDR Hist Auto

Year:	Name:	Type:
1989	STANS ENTERPRISES	General Automotive Repair Shops
1991	STANS ENTERPRISES	General Automotive Repair Shops
1992	STANS ENTERPRISES	General Automotive Repair Shops
1993	STANS ENTERPRISES	General Automotive Repair Shops
1994	STANS ENTERPRISES	General Automotive Repair Shops
1994	STANS OLIVE AVE GAS	Gasoline Service Stations
1995	STANS OLIVE AVE GAS	Gasoline Service Stations
1995	STANS ENTERPRISES	General Automotive Repair Shops
1996	STANS ENTERPRISES	General Automotive Repair Shops
1997	STANS ENTERPRISES	General Automotive Repair Shops
1998	STANS ENTERPRISES	General Automotive Repair Shops
1999	STANS ENTERPRISES	General Automotive Repair Shops
2008	STANS ENTERPRISES	General Automotive Repair Shops
2009	STANS ENTERPRISES	General Automotive Repair Shops
2010	STANS ENTERPRISES	General Automotive Repair Shops
2011	STANS ENTERPRISES	General Automotive Repair Shops
2012	STANS ENTERPRISES	General Automotive Repair Shops
2013	STANS ENTERPRISES	General Automotive Repair Shops
2014	STANS ENTERPRISES	General Automotive Repair Shops

AW202 **WILSHIRE PAINT CO** **SWEEPS UST** **S101596074**
East **61 W NORTH ST** **CA FID UST** **N/A**
< 1/8 **PORTERVILLE, CA 93277**
0.077 mi.
409 ft. **Site 1 of 4 in cluster AW**

Actual:
450 ft.

Focus Map:
10

SWEEPS UST:

Name:	WILSHIRE PAINT CO
Address:	61 W NORTH ST
City:	PORTERVILLE
Status:	Active
Comp Number:	147
Number:	9
Board Of Equalization:	Not reported
Referral Date:	04-20-88
Action Date:	Not reported
Created Date:	02-29-88
Owner Tank Id:	1
SWRCB Tank Id:	54-000-000147-000001
Tank Status:	A
Capacity:	1000
Active Date:	04-20-88
Tank Use:	CHEMICAL
STG:	P
Content:	Not reported
Number Of Tanks:	1

CA FID UST:

Facility ID:	54002036
Regulated By:	UTNKA

WILSHIRE PAINT CO (Continued) **S101596074**

Regulated ID:	Not reported
Cortese Code:	Not reported
SIC Code:	Not reported
Facility Phone:	2097818660
Mail To:	Not reported
Mailing Address:	701 FULTON ST
Mailing Address 2:	Not reported
Mailing City,St,Zip:	PORTERVILLE 93277
Contact:	Not reported
Contact Phone:	Not reported
DUNs Number:	Not reported
NPDES Number:	Not reported
EPA ID:	Not reported
Comments:	Not reported
Status:	Active

AW203 **THE GLIDDEN CO DBA ICI PAINTS NO 376** **RCRA NonGen / NLR** **1008402360**
East **61 W NORTH AVE** **CAR000164210**
< 1/8 **PORTERVILLE, CA 93257**
0.077 mi.
409 ft. **Site 2 of 4 in cluster AW**

Actual:
450 ft.

Focus Map:
10

RCRA NonGen / NLR:

Date form received by agency:	2008-06-26 00:00:00.0
Facility name:	THE GLIDDEN CO DBA ICI PAINTS NO 376
Facility address:	61 W NORTH AVE PORTERVILLE, CA 93257
EPA ID:	CAR000164210
Mailing address:	15885 SPRAGUE ROAD STRONGSVILLE, CA 44136
Contact:	MARY A VILARDO
Contact address:	15885 SPRAGUE ROAD STRONGSVILLE, CA 44136
Contact country:	US
Contact telephone:	440-297-8262
Contact email:	MARY_VILARDO@ICI.COM
EPA Region:	09
Classification:	Non-Generator
Description:	Handler: Non-Generators do not presently generate hazardous waste

Owner/Operator Summary:

Owner/operator name:	ROBERT AND SHIRLEY ENSOM FAMILY TRUST
Owner/operator address:	2575 W LAKE VAN NESS CIR FRESNO, CA 93711
Owner/operator country:	US
Owner/operator telephone:	Not reported
Owner/operator email:	Not reported
Owner/operator fax:	Not reported
Owner/operator extension:	Not reported
Legal status:	Private
Owner/Operator Type:	Owner
Owner/Op start date:	2004-01-01 00:00:00.
Owner/Op end date:	Not reported

Owner/operator name:	THE GLIDDEN CO DBA ICI PAINTS
Owner/operator address:	Not reported Not reported

THE GLIDDEN CO DBA ICI PAINTS NO 376 (Continued) **1008402360**

Owner/operator country:	US
Owner/operator telephone:	Not reported
Owner/operator email:	Not reported
Owner/operator fax:	Not reported
Owner/operator extension:	Not reported
Legal status:	Private
Owner/Operator Type:	Operator
Owner/Op start date:	2004-01-01 00:00:00.
Owner/Op end date:	Not reported

Handler Activities Summary:

U.S. importer of hazardous waste:	No
Mixed waste (haz. and radioactive):	No
Recycler of hazardous waste:	No
Transporter of hazardous waste:	No
Treater, storer or disposer of HW:	No
Underground injection activity:	No
On-site burner exemption:	No
Furnace exemption:	No
Used oil fuel burner:	No
Used oil processor:	No
User oil refiner:	No
Used oil fuel marketer to burner:	No
Used oil Specification marketer:	No
Used oil transfer facility:	No
Used oil transporter:	No

Historical Generators:

Date form received by agency:	2005-07-20 00:00:00.0
Site name:	THE GLIDDEN CO DBA ICI PAINTS
Classification:	Large Quantity Generator

Hazardous Waste Summary:

. Waste code: D001
. Waste name: IGNITABLE WASTE

. Waste code: D002
. Waste name: CORROSIVE WASTE

. Waste code: D017
. Waste name: 2,4,5-TP SILVEX (2,4,5-TRICHLOROPHENOXYPROPIONIC ACID)

. Waste code: D018
. Waste name: BENZENE

. Waste code: D035
. Waste name: METHYL ETHYL KETONE

. Waste code: F001
. Waste name: THE FOLLOWING SPENT HALOGENATED SOLVENTS USED IN DEGREASING: TETRACHLOROETHYLENE, TRICHLORETHYLENE, METHYLENE CHLORIDE, 1,1,1-TRICHLOROETHANE, CARBON TETRACHLORIDE AND CHLORINATED FLUOROCARBONS; ALL SPENT SOLVENT MIXTURES/BLENDS USED IN DEGREASING CONTAINING, BEFORE USE, A TOTAL OF TEN PERCENT OR MORE (BY VOLUME) OF ONE OR MORE OF THE ABOVE HALOGENATED SOLVENTS OR THOSE SOLVENTS LISTED

THE GLIDDEN CO DBA ICI PAINTS NO 376 (Continued) **1008402360**

IN F002, F004, AND F005; AND STILL BOTTOMS FROM THE RECOVERY OF THESE SPENT SOLVENTS AND SPENT SOLVENT MIXTURES.

. Waste code: F003
. Waste name: THE FOLLOWING SPENT NONHALOGENATED SOLVENTS: XYLENE, ACETONE, ETHYL ACETATE, ETHYL BENZENE, ETHYL ETHER, METHYL ISOBUTYL KETONE, N-BUTYL ALCOHOL, CYCLOHEXANONE, AND METHANOL; ALL SPENT SOLVENT MIXTURES/BLENDS CONTAINING, BEFORE USE, ONLY THE ABOVE SPENT NONHALOGENATED SOLVENTS; AND ALL SPENT SOLVENT MIXTURES/BLENDS CONTAINING, BEFORE USE, ONE OR MORE OF THE ABOVE NONHALOGENATED SOLVENTS, AND A TOTAL OF TEN PERCENT OR MORE (BY VOLUME) OF ONE OR MORE OF THOSE SOLVENTS LISTED IN F001, F002, F004, AND F005; AND STILL BOTTOMS FROM THE RECOVERY OF THESE SPENT SOLVENTS AND SPENT SOLVENT MIXTURES.

. Waste code: F005
. Waste name: THE FOLLOWING SPENT NONHALOGENATED SOLVENTS: TOLUENE, METHYL ETHYL KETONE, CARBON DISULFIDE, ISOBUTANOL, PYRIDINE, BENZENE, 2-ETHOXYETHANOL, AND 2-NITROPROPANE; ALL SPENT SOLVENT MIXTURES/BLENDS CONTAINING, BEFORE USE, A TOTAL OF TEN PERCENT OR MORE (BY VOLUME) OF ONE OR MORE OF THE ABOVE NONHALOGENATED SOLVENTS OR THOSE SOLVENTS LISTED IN F001, F002, OR F004; AND STILL BOTTOMS FROM THE RECOVERY OF THESE SPENT SOLVENTS AND SPENT SOLVENT MIXTURES.

Violation Status: No violations found

AX204 **AT&T CALIFORNIA (SD035)** **CUPA Listings** **S120050936**
East **149 N HOCKETT ST** **N/A**
< 1/8 **PORTERVILLE, CA 93257**
0.078 mi.
412 ft. **Site 1 of 6 in cluster AX**

Actual:
457 ft.

Focus Map:
12

CUPA TULARE:

Name:	AT&T CALIFORNIA (SD035)
Address:	149 N HOCKETT ST
City,State,Zip:	PORTERVILLE, CA 932573606
CERS ID:	10445326
Facility ID:	FA1016403
APN:	252-198-008
Latitude:	36.068186687
Longitude:	-119.01788896
PE:	2223
TB Fin Fees Description:	HM - SMALL FACILITY - < 5 CHEMICALS
Current Status:	1
CD Fin billing Status Description:	Active, billable

Name:	AT&T CALIFORNIA (SD035)
Address:	149 N HOCKETT ST
City,State,Zip:	PORTERVILLE, CA 932573606
CERS ID:	10445326
Facility ID:	FA1016403
APN:	252-198-008
Latitude:	36.068186687
Longitude:	-119.01788896
PE:	2280
TB Fin Fees Description:	UST FACILITY
Current Status:	4
CD Fin billing Status Description:	Active, exempt from billing

AX205 **PACIFIC BELL** **SWEEPS UST** **1000251760**
East **149 HOCKETT STREET** **HIST UST** **CAT080027865**
< 1/8 **PORTERVILLE, CA 93257** **CA FID UST**
0.078 mi. **RCRA NonGen / NLR**
412 ft. **Site 2 of 6 in cluster AX** **FINDS**
ECHO
Actual: **EMI**
457 ft.

Focus Map: **12**

SWEEPS UST:

Name:	PACFIC BELL(PTVLCA11/SD035)
Address:	149 N HOCKETT ST
City:	PORTERVILLE
Status:	Active
Comp Number:	16403
Number:	9
Board Of Equalization:	44-029462
Referral Date:	04-20-88
Action Date:	Not reported
Created Date:	02-29-88
Owner Tank Id:	D-75-10K
SWRCB Tank Id:	54-000-016403-000001
Tank Status:	A
Capacity:	10000
Active Date:	04-20-88
Tank Use:	M.V. FUEL
STG:	P
Content:	UNKNOWN
Number Of Tanks:	2

Name:	PACFIC BELL(PTVLCA11/SD035)
Address:	149 N HOCKETT ST
City:	PORTERVILLE
Status:	Active
Comp Number:	16403
Number:	9
Board Of Equalization:	44-029462
Referral Date:	04-20-88
Action Date:	Not reported
Created Date:	02-29-88
Owner Tank Id:	D-8
SWRCB Tank Id:	54-000-016403-000002
Tank Status:	A
Capacity:	4000
Active Date:	04-20-88
Tank Use:	M.V. FUEL
STG:	P
Content:	UNKNOWN
Number Of Tanks:	Not reported

HIST UST:

Name:	PACIFIC BELL (SD-035)
Address:	149 NO HOCKETT ST
City,State,Zip:	PORTERVILLE, CA 93257
File Number:	0002BBAB
URL:	http://geotracker.waterboards.ca.gov/ustpdfs/pdf/0002BBAB.pdf
Region:	STATE
Facility ID:	00000016403
Facility Type:	Other
Other Type:	PHONE CO.

PACIFIC BELL (Continued) **1000251760**

Contact Name:	E. J. KOEHLER
Telephone:	4155426758
Owner Name:	PACIFIC BELL
Owner Address:	370 THIRD STREET
Owner City,St,Zip:	SAN FRANCISCO, CA 94107
Total Tanks:	0001

Tank Num:	001
Container Num:	D-75-10K
Year Installed:	1975
Tank Capacity:	00010000
Tank Used for:	PRODUCT
Type of Fuel:	DIESEL
Container Construction Thickness:	Not reported
Leak Detection:	None

Click here for Geo Tracker PDF:

CA FID UST:

Facility ID:	54001852
Regulated By:	UTNKA
Regulated ID:	Not reported
Cortese Code:	Not reported
SIC Code:	Not reported
Facility Phone:	2094544002
Mail To:	Not reported
Mailing Address:	370 3RD ST
Mailing Address 2:	Not reported
Mailing City,St,Zip:	PORTERVILLE 93257
Contact:	Not reported
Contact Phone:	Not reported
DUNs Number:	Not reported
NPDES Number:	Not reported
EPA ID:	Not reported
Comments:	Not reported
Status:	Active

RCRA NonGen / NLR:

Date form received by agency:	1982-07-23 00:00:00.0
Facility name:	PACIFIC BELL TELEPHONE CO DBA AT&T CALIF
Facility address:	149 N HOCKETT ST PORTERVILLE, CA 93257
EPA ID:	CAT080027865
Mailing address:	308 S. AKARD ST. 17TH FLOOR DALLAS, TX 75202-0000
Contact:	DERONICA LAMB
Contact address:	308 S. AKARD ST. 17TH FLOOR DALLAS, TX 75202
Contact country:	Not reported
Contact telephone:	214-741-0464
Contact email:	DR1429@ATT.COM
EPA Region:	09
Classification:	Non-Generator
Description:	Handler: Non-Generators do not presently generate hazardous waste

PACIFIC BELL (Continued) **1000251760**

Owner/Operator Summary:

Owner/operator name:	THE PACIFIC TELEPHONE AND TELEGRAPH CO
Owner/operator address:	NOT REQUIRED NOT REQUIRED, ME 99999
Owner/operator country:	Not reported
Owner/operator telephone:	415-555-1212
Owner/operator email:	Not reported
Owner/operator fax:	Not reported
Owner/operator extension:	Not reported
Legal status:	Private
Owner/Operator Type:	Owner
Owner/Op start date:	Not reported
Owner/Op end date:	Not reported

Owner/operator name:	PACIFIC BELL
Owner/operator address:	308 S. AKARD ST. 17TH 17TH FLOOR DALLAS, TX 75202
Owner/operator country:	Not reported
Owner/operator telephone:	214-741-0464
Owner/operator email:	Not reported
Owner/operator fax:	Not reported
Owner/operator extension:	Not reported
Legal status:	Other
Owner/Operator Type:	Owner
Owner/Op start date:	Not reported
Owner/Op end date:	Not reported

Owner/operator name:	DERONICA LAMB
Owner/operator address:	308 S. AKARD ST. 17TH FLOOR DALLAS, TX 75202
Owner/operator country:	Not reported
Owner/operator telephone:	214-741-0464
Owner/operator email:	Not reported
Owner/operator fax:	Not reported
Owner/operator extension:	Not reported
Legal status:	Other
Owner/Operator Type:	Operator
Owner/Op start date:	Not reported
Owner/Op end date:	Not reported

Handler Activities Summary:

U.S. importer of hazardous waste:	No
Mixed waste (haz. and radioactive):	No
Recycler of hazardous waste:	Yes
Transporter of hazardous waste:	Yes
Treater, storer or disposer of HW:	Yes
Underground injection activity:	No
On-site burner exemption:	No
Furnace exemption:	No
Used oil fuel burner:	No
Used oil processor:	No
User oil refiner:	No
Used oil fuel marketer to burner:	No
Used oil Specification marketer:	No
Used oil transfer facility:	No
Used oil transporter:	No

PACIFIC BELL (Continued) **1000251760**

Historical Generators:
Date form received by agency: 1981-01-26 00:00:00.0
Site name: PACIFIC BELL
Classification: Large Quantity Generator

Violation Status: No violations found

FINDS:
Registry ID: 110002954054
Facility URL: http://ofmpub.epa.gov/enviro/fii_query_detail.disp_program_facility?p_registry_id=110002954054

Environmental Interest/Information System:
AIR EMISSIONS CLASSIFICATION UNKNOWN
California Hazardous Waste Tracking System - Datamart (HWTS-DATAMART) provides California with information on hazardous waste shipments for generators, transporters, and treatment, storage, and disposal facilities.
RCRAInfo is a national information system that supports the Resource Conservation and Recovery Act (RCRA) program through the tracking of events and activities related to facilities that generate, transport, and treat, store, or dispose of hazardous waste. RCRAInfo allows RCRA program staff to track the notification, permit, compliance, and corrective action activities required under RCRA.

Click this hyperlink while viewing on your computer to access additional FINDS: detail in the EDR Site Report.

ECHO:
Envid: 1000251760
Registry ID: 110002954054
DFR URL: http://echo.epa.gov/detailed-facility-report?fid=110002954054
Name: PACIFIC BELL
Address: 149 HOCKETT STREET
City,State,Zip: PORTERVILLE, CA 93257

EMI:
Name: PACIFIC BELL
Address: 149 N HOCKETT
City,State,Zip: PORTERVILLE, CA 93257
Year: 2003
County Code: 54
Air Basin: SJV
Facility ID: 2477
Air District Name: SJU
SIC Code: 4813
Air District Name: SAN JOAQUIN VALLEY UNIFIED APCD
Community Health Air Pollution Info System: Not reported
Consolidated Emission Reporting Rule: Not reported
Total Organic Hydrocarbon Gases Tons/Yr: 0
Reactive Organic Gases Tons/Yr: 0
Carbon Monoxide Emissions Tons/Yr: 0
NOX - Oxides of Nitrogen Tons/Yr: 0
SOX - Oxides of Sulphur Tons/Yr: 0
Particulate Matter Tons/Yr: 0
Part. Matter 10 Micrometers and Smllr Tons/Yr: 0

Name: PACIFIC BELL

PACIFIC BELL (Continued) **1000251760**

Address:	149 N HOCKETT
City,State,Zip:	PORTERVILLE, CA 93257
Year:	2005
County Code:	54
Air Basin:	SJV
Facility ID:	2477
Air District Name:	SJU
SIC Code:	4813
Air District Name:	SAN JOAQUIN VALLEY UNIFIED APCD
Community Health Air Pollution Info System:	Not reported
Consolidated Emission Reporting Rule:	Not reported
Total Organic Hydrocarbon Gases Tons/Yr:	.0005244890652001219
Reactive Organic Gases Tons/Yr:	.000438840000852942
Carbon Monoxide Emissions Tons/Yr:	.00141680000275373
NOX - Oxides of Nitrogen Tons/Yr:	.00623760001212358
SOX - Oxides of Sulphur Tons/Yr:	.012880000025034
Particulate Matter Tons/Yr:	.00046000000089407
Part. Matter 10 Micrometers and Smllr Tons/Yr:	.0004489600008726123

Name:	PACIFIC BELL TELEPHONE CO (DBA AT&T CA)
Address:	149 N HOCKETT
City,State,Zip:	PORTERVILLE, CA 93257
Year:	2006
County Code:	54
Air Basin:	SJV
Facility ID:	2477
Air District Name:	SJU
SIC Code:	4813
Air District Name:	SAN JOAQUIN VALLEY UNIFIED APCD
Community Health Air Pollution Info System:	Not reported
Consolidated Emission Reporting Rule:	Not reported
Total Organic Hydrocarbon Gases Tons/Yr:	.0010187629977619827
Reactive Organic Gases Tons/Yr:	.000852399000227451
Carbon Monoxide Emissions Tons/Yr:	.00275198000073433
NOX - Oxides of Nitrogen Tons/Yr:	.012115860003233
SOX - Oxides of Sulphur Tons/Yr:	.0250180000066757
Particulate Matter Tons/Yr:	.0009154713117196915
Part. Matter 10 Micrometers and Smllr Tons/Yr:	.000893500000238419

Name:	PACIFIC BELL TELEPHONE CO (DBA AT&T CA)
Address:	149 N HOCKETT
City,State,Zip:	PORTERVILLE, CA
Year:	2007
County Code:	54
Air Basin:	SJV
Facility ID:	2477
Air District Name:	SJU
SIC Code:	4813
Air District Name:	SAN JOAQUIN VALLEY UNIFIED APCD
Community Health Air Pollution Info System:	Not reported
Consolidated Emission Reporting Rule:	Not reported
Total Organic Hydrocarbon Gases Tons/Yr:	0
Reactive Organic Gases Tons/Yr:	0
Carbon Monoxide Emissions Tons/Yr:	0
NOX - Oxides of Nitrogen Tons/Yr:	0
SOX - Oxides of Sulphur Tons/Yr:	0
Particulate Matter Tons/Yr:	0

PACIFIC BELL (Continued) **1000251760**

Part. Matter 10 Micrometers and Smllr Tons/Yr:0

Name:	PACIFIC BELL TELEPHONE CO (DBA AT&T CA)
Address:	149 N HOCKETT
City,State,Zip:	PORTERVILLE, CA 93257
Year:	2008
County Code:	54
Air Basin:	SJV
Facility ID:	2477
Air District Name:	SJU
SIC Code:	4813
Air District Name:	SAN JOAQUIN VALLEY UNIFIED APCD
Community Health Air Pollution Info System:	Not reported
Consolidated Emission Reporting Rule:	Not reported
Total Organic Hydrocarbon Gases Tons/Yr:	0
Reactive Organic Gases Tons/Yr:	0
Carbon Monoxide Emissions Tons/Yr:	0
NOX - Oxides of Nitrogen Tons/Yr:	0
SOX - Oxides of Sulphur Tons/Yr:	0
Particulate Matter Tons/Yr:	0
Part. Matter 10 Micrometers and Smllr Tons/Yr:	0

Name:	PACIFIC BELL TELEPHONE CO (DBA AT&T CA)
Address:	149 N HOCKETT
City,State,Zip:	PORTERVILLE, CA 93257
Year:	2009
County Code:	54
Air Basin:	SJV
Facility ID:	2477
Air District Name:	SJU
SIC Code:	4813
Air District Name:	SAN JOAQUIN VALLEY UNIFIED APCD
Community Health Air Pollution Info System:	Not reported
Consolidated Emission Reporting Rule:	Not reported
Total Organic Hydrocarbon Gases Tons/Yr:	0
Reactive Organic Gases Tons/Yr:	0
Carbon Monoxide Emissions Tons/Yr:	0
NOX - Oxides of Nitrogen Tons/Yr:	0
SOX - Oxides of Sulphur Tons/Yr:	0
Particulate Matter Tons/Yr:	0
Part. Matter 10 Micrometers and Smllr Tons/Yr:	0

Name:	PACIFIC BELL TELEPHONE CO (DBA AT&T CA)
Address:	149 N HOCKETT
City,State,Zip:	PORTERVILLE, CA 93257
Year:	2010
County Code:	54
Air Basin:	SJV
Facility ID:	2477
Air District Name:	SJU
SIC Code:	4813
Air District Name:	SAN JOAQUIN VALLEY UNIFIED APCD
Community Health Air Pollution Info System:	Not reported
Consolidated Emission Reporting Rule:	Not reported
Total Organic Hydrocarbon Gases Tons/Yr:	0
Reactive Organic Gases Tons/Yr:	0
Carbon Monoxide Emissions Tons/Yr:	0

PACIFIC BELL (Continued) **1000251760**

NOX - Oxides of Nitrogen Tons/Yr:	0
SOX - Oxides of Sulphur Tons/Yr:	0
Particulate Matter Tons/Yr:	0
Part. Matter 10 Micrometers and Smllr Tons/Yr:	0

Name:	PACIFIC BELL TELEPHONE CO (DBA AT&T CA)
Address:	149 N HOCKETT
City,State,Zip:	PORTERVILLE, CA 93257
Year:	2011
County Code:	54
Air Basin:	SJV
Facility ID:	2477
Air District Name:	SJU
SIC Code:	4813
Air District Name:	SAN JOAQUIN VALLEY UNIFIED APCD
Community Health Air Pollution Info System:	Not reported
Consolidated Emission Reporting Rule:	Not reported
Total Organic Hydrocarbon Gases Tons/Yr:	0.0016502462705
Reactive Organic Gases Tons/Yr:	0.0013807610545
Carbon Monoxide Emissions Tons/Yr:	0.0023933339211
NOX - Oxides of Nitrogen Tons/Yr:	0.018410383553
SOX - Oxides of Sulphur Tons/Yr:	2.3468399227e-005
Particulate Matter Tons/Yr:	0.00039380162637
Part. Matter 10 Micrometers and Smllr Tons/Yr:	0.00038435038733

Name:	PACIFIC BELL TELEPHONE CO (DBA AT&T CA)
Address:	149 N HOCKETT
City,State,Zip:	PORTERVILLE, CA 93257
Year:	2012
County Code:	54
Air Basin:	SJV
Facility ID:	2477
Air District Name:	SJU
SIC Code:	4813
Air District Name:	SAN JOAQUIN VALLEY UNIFIED APCD
Community Health Air Pollution Info System:	Not reported
Consolidated Emission Reporting Rule:	Not reported
Total Organic Hydrocarbon Gases Tons/Yr:	0.0010360624968
Reactive Organic Gases Tons/Yr:	0.00086687349108
Carbon Monoxide Emissions Tons/Yr:	0.0015025899845
NOX - Oxides of Nitrogen Tons/Yr:	0.011558461481
SOX - Oxides of Sulphur Tons/Yr:	1.4733999848e-005
Particulate Matter Tons/Yr:	0.00024723770237
Part. Matter 10 Micrometers and Smllr Tons/Yr:	0.00024130399752

Name:	PACIFIC BELL TELEPHONE CO (DBA AT&T CA)
Address:	149 N HOCKETT
City,State,Zip:	PORTERVILLE, CA 93257
Year:	2013
County Code:	54
Air Basin:	SJV
Facility ID:	2477
Air District Name:	SJU
SIC Code:	4813
Air District Name:	SAN JOAQUIN VALLEY UNIFIED APCD
Community Health Air Pollution Info System:	Not reported
Consolidated Emission Reporting Rule:	Not reported

PACIFIC BELL (Continued) **1000251760**

Total Organic Hydrocarbon Gases Tons/Yr:	0.001165509391
Reactive Organic Gases Tons/Yr:	0.0010239
Carbon Monoxide Emissions Tons/Yr:	0.0017744
NOX - Oxides of Nitrogen Tons/Yr:	0.013672
SOX - Oxides of Sulphur Tons/Yr:	1.7429e-005
Particulate Matter Tons/Yr:	0.00029293032787
Part. Matter 10 Micrometers and Smllr Tons/Yr:	0.0002859

Name:	PACIFIC BELL TELEPHONE CO (DBA AT&T CA)
Address:	149 N HOCKETT
City,State,Zip:	PORTERVILLE, CA 93257
Year:	2014
County Code:	54
Air Basin:	SJV
Facility ID:	2477
Air District Name:	SJU
SIC Code:	4813
Air District Name:	SAN JOAQUIN VALLEY APCD
Community Health Air Pollution Info System:	Not reported
Consolidated Emission Reporting Rule:	Not reported
Total Organic Hydrocarbon Gases Tons/Yr:	0.00085188387396
Reactive Organic Gases Tons/Yr:	0.00074837998327
Carbon Monoxide Emissions Tons/Yr:	0.001297199971
NOX - Oxides of Nitrogen Tons/Yr:	0.009978527777
SOX - Oxides of Sulphur Tons/Yr:	1.2719999716e-005
Particulate Matter Tons/Yr:	0.00021344261818
Part. Matter 10 Micrometers and Smllr Tons/Yr:	0.00020831999534

Name:	PACIFIC BELL TELEPHONE CO (DBA AT&T CA)
Address:	149 N HOCKETT
City,State,Zip:	PORTERVILLE, CA 93257
Year:	2015
County Code:	54
Air Basin:	SJV
Facility ID:	2477
Air District Name:	SJU
SIC Code:	4813
Air District Name:	SAN JOAQUIN VALLEY APCD
Community Health Air Pollution Info System:	Not reported
Consolidated Emission Reporting Rule:	Not reported
Total Organic Hydrocarbon Gases Tons/Yr:	0.0010085372795
Reactive Organic Gases Tons/Yr:	0.000886
Carbon Monoxide Emissions Tons/Yr:	0.00154
NOX - Oxides of Nitrogen Tons/Yr:	0.0118
SOX - Oxides of Sulphur Tons/Yr:	1.51e-005
Particulate Matter Tons/Yr:	0.00025307377049
Part. Matter 10 Micrometers and Smllr Tons/Yr:	0.000247

Name:	PACIFIC BELL TELEPHONE CO (DBA AT&T CA)
Address:	149 N HOCKETT
City,State,Zip:	PORTERVILLE, CA 93257
Year:	2016
County Code:	54
Air Basin:	SJV
Facility ID:	2477
Air District Name:	SJU
SIC Code:	4813

PACIFIC BELL (Continued) **1000251760**

Air District Name:	SAN JOAQUIN VALLEY APCD
Community Health Air Pollution Info System:	Not reported
Consolidated Emission Reporting Rule:	Not reported
Total Organic Hydrocarbon Gases Tons/Yr:	0.0011622083096
Reactive Organic Gases Tons/Yr:	0.001021
Carbon Monoxide Emissions Tons/Yr:	0.001774
NOX - Oxides of Nitrogen Tons/Yr:	0.01357
SOX - Oxides of Sulphur Tons/Yr:	1.738e-005
Particulate Matter Tons/Yr:	0.00031331967213
Part. Matter 10 Micrometers and Smllr Tons/Yr:	0.0003058

Name:	PACIFIC BELL TELEPHONE CO (DBA AT&T CA)
Address:	149 N HOCKETT
City,State,Zip:	PORTERVILLE, CA 93257
Year:	2017
County Code:	54
Air Basin:	SJV
Facility ID:	2477
Air District Name:	SJU
SIC Code:	4813
Air District Name:	SAN JOAQUIN VALLEY APCD
Community Health Air Pollution Info System:	Not reported
Consolidated Emission Reporting Rule:	Not reported
Total Organic Hydrocarbon Gases Tons/Yr:	0.00097780307342
Reactive Organic Gases Tons/Yr:	0.000859
Carbon Monoxide Emissions Tons/Yr:	0.00149
NOX - Oxides of Nitrogen Tons/Yr:	0.0115
SOX - Oxides of Sulphur Tons/Yr:	1.46e-005
Particulate Matter Tons/Yr:	0.0002643442623
Part. Matter 10 Micrometers and Smllr Tons/Yr:	0.000258

AX206 **AT&T CALIFORNIA - SD035** **UST** **U004066850**
East **149 N HOCKETT ST** **N/A**
< 1/8 **PORTERVILLE, CA 93257**
0.078 mi.
412 ft. **Site 3 of 6 in cluster AX**

Actual:
457 ft.

Focus Map:
12

UST:

Name:	SBC - PACIFIC BELL (SD035)
Address:	149 N HOCKETT ST
City,State,Zip:	PORTERVILLE, CA 93257
Facility ID:	FA1016403
Permitting Agency:	TULARE COUNTY
Latitude:	36.0682452346321
Longitude:	-119.017851054668

Name:	AT&T CALIFORNIA - SD035
Address:	149 N HOCKETT ST
City,State,Zip:	PORTERVILLE, CA 93257
Facility ID:	FA1016403
Permitting Agency:	Tulare County Environmental Health
Latitude:	36.06798
Longitude:	-119.01752

AX207 East < 1/8 0.078 mi. 412 ft. | **AT&T CALIFORNIA - SD035**
149 N HOCKETT ST
PORTERVILLE, CA 93257
Site 4 of 6 in cluster AX | **CERS HAZ WASTE**
CERS TANKS
CERS | **S121783507**
N/A

Actual: 457 ft.

Focus Map: 12

CERS HAZ WASTE:

Name:	AT&T CALIFORNIA - SD035
Address:	149 N HOCKETT ST
City,State,Zip:	PORTERVILLE, CA 93257
Site ID:	430393
CERS ID:	10445326
CERS Description:	Hazardous Waste Generator

CERS TANKS:

Name:	AT&T CALIFORNIA - SD035
Address:	149 N HOCKETT ST
City,State,Zip:	PORTERVILLE, CA 93257
Site ID:	430393
CERS ID:	10445326
CERS Description:	Underground Storage Tank

CERS:

Name:	AT&T CALIFORNIA - SD035
Address:	149 N HOCKETT ST
City,State,Zip:	PORTERVILLE, CA 93257
Site ID:	430393
CERS ID:	10445326
CERS Description:	Chemical Storage Facilities

Violations:

Site ID:	430393
Site Name:	AT&T California - SD035
Violation Date:	04-10-2019
Citation:	HSC 6.7 25284.2 - California Health and Safety Code, Chapter 6.7, Section(s) 25284.2
Violation Description:	"Failure to meet one or more of the following requirements: Install or maintain a liquid-tight spill container. Have a minimum capacity of five gallons. Have a functional drain valve or other method for the removal of liquid from the spill container. Be resistant to galvanic corrosion. Perform a tightness test at installation, every 12 months thereafter, or within 30 days after a repair to the spill container. Tested using applicable manufacturer guidelines, industry codes, engineering standards, or a method approved by a professional engineer. Tested by a certified UST service technician. Maintain records of spill containment testing for 36 months. "
Violation Notes:	Returned to compliance on 06/25/2019. OBSERVATION: Owner/Operator failed to meet one or more of the following spill container requirements: install or maintain spill container which is liquid-tight, has a minimum capacity of five gallons, has a functional drain valve or other method for the removal of liquid from the spill container, and is resistant to galvanic corrosion; did not perform tightness test at installation, every 12 months thereafter, or within 30 days after a repair; did not have tested using manufacturer's guidelines, industry codes, engineering standards, or method approved by PE, or was not tested by a certified UST service technician; or failed to maintain testing records for 36 months. CORRECTIVE ACTION: Install or repair spill buckets to meet all of the listed requirements, have tightness tested using approved method, by

AT&T CALIFORNIA - SD035 (Continued) **S121783507**

	certified UST service technician, and submit documentation to verify compliance. Maintain all testing records for 36 months.
Violation Division:	Tulare County Environmental Health
Violation Program:	UST
Violation Source:	CERS

Evaluation:

Eval General Type:	Compliance Evaluation Inspection
Eval Date:	04-10-2018
Violations Found:	No
Eval Type:	Routine done by local agency
Eval Notes:	Suzanne Okamura, ESM Patrick Banbury, UST Service Tech, ICC 5254955, exp. 01/04/2019 Veeder Root, A20465, exp. 06/06/2019 Tait Environmental, CSLB 508098
Eval Division:	Tulare County Environmental Health
Eval Program:	UST
Eval Source:	CERS
Eval General Type:	Compliance Evaluation Inspection
Eval Date:	04-10-2019
Violations Found:	Yes
Eval Type:	Routine done by local agency
Eval Notes:	Suzanne Okamura, ESM Adolfo Aguilar, UST Service Technician, ICC 5238610, exp 5/26/2020 Veeder Root, A20066, exp 11/13/2020 Tait Environmental Inc., CSLB 588098
Eval Division:	Tulare County Environmental Health
Eval Program:	UST
Eval Source:	CERS
Eval General Type:	Compliance Evaluation Inspection
Eval Date:	04-24-2017
Violations Found:	No
Eval Type:	Routine done by local agency
Eval Notes:	Not reported
Eval Division:	Tulare County Environmental Health
Eval Program:	UST
Eval Source:	CERS
Eval General Type:	Compliance Evaluation Inspection
Eval Date:	04-25-2016
Violations Found:	No
Eval Type:	Routine done by local agency
Eval Notes:	Not reported
Eval Division:	Tulare County Environmental Health
Eval Program:	UST
Eval Source:	CERS
Eval General Type:	Compliance Evaluation Inspection
Eval Date:	05-07-2015
Violations Found:	No
Eval Type:	Routine done by local agency
Eval Notes:	Not reported
Eval Division:	Tulare County Environmental Health
Eval Program:	UST
Eval Source:	CERS
Eval General Type:	Compliance Evaluation Inspection

AT&T CALIFORNIA - SD035 (Continued) **S121783507**

Eval Date:	04-21-2014
Violations Found:	No
Eval Type:	Routine done by local agency
Eval Notes:	Not reported
Eval Division:	Tulare County Environmental Health
Eval Program:	UST
Eval Source:	CERS

Eval General Type:	Compliance Evaluation Inspection
Eval Date:	04-25-2016
Violations Found:	No
Eval Type:	Routine done by local agency
Eval Notes:	Not reported
Eval Division:	Tulare County Environmental Health
Eval Program:	HMRRP
Eval Source:	CERS

Eval General Type:	Compliance Evaluation Inspection
Eval Date:	12-13-2017
Violations Found:	No
Eval Type:	Routine done by local agency
Eval Notes:	Suzanne Okamura, ESM
Eval Division:	Tulare County Environmental Health
Eval Program:	HMRRP
Eval Source:	CERS

Enforcement Action:

Site ID:	430393
Site Name:	AT&T California - SD035
Site Address:	149 N HOCKETT ST
Site City:	PORTERVILLE
Site Zip:	93257
Enf Action Date:	04-10-2019
Enf Action Type:	Notice of Violation (Unified Program)
Enf Action Description:	Notice of Violation Issued by the Inspector at the Time of Inspection
Enf Action Notes:	Not reported
Enf Action Division:	Tulare County Environmental Health
Enf Action Program:	UST
Enf Action Source:	CERS

Affiliation:

Affiliation Type Desc:	Legal Owner
Entity Name:	Pacific Bell Telephone Company dba AT&T California
Entity Title:	Not reported
Affiliation Address:	308 S. Akard St., 17th Floor
Affiliation City:	Dallas
Affiliation State:	TX
Affiliation Country:	United States
Affiliation Zip:	75202
Affiliation Phone:	(214) 464-1712

Affiliation Type Desc:	CUPA District
Entity Name:	Tulare County Environmental Health
Entity Title:	Not reported
Affiliation Address:	5957 South Mooney Boulevard
Affiliation City:	Visalia

AT&T CALIFORNIA - SD035 (Continued) **S121783507**

Affiliation State:	CA
Affiliation Country:	Not reported
Affiliation Zip:	93277
Affiliation Phone:	(559) 624-7400

Affiliation Type Desc:	Environmental Contact
Entity Name:	AT&T EH&S Hotline - Option #1
Entity Title:	Not reported
Affiliation Address:	308 S. Akard St., 17th Floor
Affiliation City:	Dallas
Affiliation State:	TX
Affiliation Country:	Not reported
Affiliation Zip:	75202
Affiliation Phone:	Not reported

Affiliation Type Desc:	Parent Corporation
Entity Name:	Pacific Bell Telephone Company dba AT&T California
Entity Title:	Not reported
Affiliation Address:	Not reported
Affiliation City:	Not reported
Affiliation State:	Not reported
Affiliation Country:	Not reported
Affiliation Zip:	Not reported
Affiliation Phone:	Not reported

Affiliation Type Desc:	UST Property Owner Name
Entity Name:	Pacific Bell Telephone Company dba AT&T California
Entity Title:	Not reported
Affiliation Address:	P.O. 5095, ROOM 4W200M
Affiliation City:	San Ramon
Affiliation State:	CA
Affiliation Country:	United States
Affiliation Zip:	94583
Affiliation Phone:	(800) 566-9347

Affiliation Type Desc:	Document Preparer
Entity Name:	Peter Burnell, Sigma Consultants, Inc.
Entity Title:	Not reported
Affiliation Address:	Not reported
Affiliation City:	Not reported
Affiliation State:	Not reported
Affiliation Country:	Not reported
Affiliation Zip:	Not reported
Affiliation Phone:	Not reported

Affiliation Type Desc:	UST Tank Operator
Entity Name:	Pacific Bell Telephone Company dba AT&T California
Entity Title:	Not reported
Affiliation Address:	P.O. 5095, ROOM 4W200M
Affiliation City:	San Ramon
Affiliation State:	CA
Affiliation Country:	United States
Affiliation Zip:	94583
Affiliation Phone:	(800) 566-9347

Affiliation Type Desc:	UST Tank Owner
Entity Name:	Pacific Bell Telephone Company dba AT&T California

AT&T CALIFORNIA - SD035 (Continued) **S121783507**

Entity Title:	Not reported
Affiliation Address:	308 S. Akard St. - Room 1700
Affiliation City:	Dallas
Affiliation State:	TX
Affiliation Country:	United States
Affiliation Zip:	75202
Affiliation Phone:	(800) 566-9347

Affiliation Type Desc:	Facility Mailing Address
Entity Name:	Mailing Address
Entity Title:	Not reported
Affiliation Address:	308 S. Akard St., 17th Floor
Affiliation City:	Dallas
Affiliation State:	TX
Affiliation Country:	Not reported
Affiliation Zip:	75202
Affiliation Phone:	Not reported

Affiliation Type Desc:	Identification Signer
Entity Name:	Jeremy McGrue
Entity Title:	National EPCRA Manager
Affiliation Address:	Not reported
Affiliation City:	Not reported
Affiliation State:	Not reported
Affiliation Country:	Not reported
Affiliation Zip:	Not reported
Affiliation Phone:	Not reported

Affiliation Type Desc:	Operator
Entity Name:	AT&T California
Entity Title:	Not reported
Affiliation Address:	Not reported
Affiliation City:	Not reported
Affiliation State:	Not reported
Affiliation Country:	Not reported
Affiliation Zip:	Not reported
Affiliation Phone:	(800) 566-9347

Affiliation Type Desc:	UST Permit Applicant
Entity Name:	Sarah Bullock
Entity Title:	Authorized Agent to AT&T
Affiliation Address:	Not reported
Affiliation City:	Not reported
Affiliation State:	Not reported
Affiliation Country:	Not reported
Affiliation Zip:	Not reported
Affiliation Phone:	(800) 566-9347

208 ENE < 1/8 0.079 mi. 416 ft. | **RUFFA ROBERT**
770 N MAIN ST STE B
PORTERVILLE, CA 93257 | **EDR Hist Auto** | **1020127104**
N/A

Actual: 452 ft. EDR Hist Auto

Focus Map: 10

Year:	Name:	Type:
1996	RUFFA ROBERT	Electrical Work, NEC

AY209 East < 1/8 0.080 mi. 421 ft. | **JACK GRIGGS, INC.**
73 W VINE AVE
PORTERVILLE, CA 93257
Site 1 of 5 in cluster AY | **HIST UST** | **U001582392**
N/A

Actual: 458 ft.

Focus Map: 12

HIST UST:

Name:	JACK GRIGGS, INC.
Address:	73 W VINE AVE
City,State,Zip:	PORTERVILLE, CA 93257
File Number:	Not reported
URL:	Not reported
Region:	STATE
Facility ID:	00000003366
Facility Type:	Gas Station
Other Type:	Not reported
Contact Name:	F.C. GRIGGS III
Telephone:	2097844715
Owner Name:	JACK GRIGGS, INC.
Owner Address:	1149 SOUTH KAWEAH
Owner City,St,Zip:	EXETER, CA 93221
Total Tanks:	0011
Tank Num:	001
Container Num:	1014
Year Installed:	1981
Tank Capacity:	00020000
Tank Used for:	PRODUCT
Type of Fuel:	DIESEL
Container Construction Thickness:	5/16
Leak Detection:	Visual, Stock Inventor
Tank Num:	002
Container Num:	1015
Year Installed:	1981
Tank Capacity:	00020000
Tank Used for:	PRODUCT
Type of Fuel:	REGULAR
Container Construction Thickness:	5/16
Leak Detection:	Visual, Stock Inventor
Tank Num:	003
Container Num:	1016
Year Installed:	1981
Tank Capacity:	00020000
Tank Used for:	PRODUCT
Type of Fuel:	PREMIUM
Container Construction Thickness:	5/16
Leak Detection:	Visual, Stock Inventor

JACK GRIGGS, INC. (Continued) **U001582392**

Tank Num:	004
Container Num:	1017
Year Installed:	1981
Tank Capacity:	00020000
Tank Used for:	PRODUCT
Type of Fuel:	PREMIUM
Container Construction Thickness:	5/16
Leak Detection:	Visual, Stock Inventor

Tank Num:	005
Container Num:	1018
Year Installed:	1967
Tank Capacity:	00001000
Tank Used for:	PRODUCT
Type of Fuel:	PREMIUM
Container Construction Thickness:	1/4
Leak Detection:	Not reported

Tank Num:	006
Container Num:	1019
Year Installed:	1932
Tank Capacity:	00005866
Tank Used for:	PRODUCT
Type of Fuel:	Not reported
Container Construction Thickness:	1/4
Leak Detection:	Visual, Stock Inventor

Tank Num:	007
Container Num:	1020
Year Installed:	1967
Tank Capacity:	00000550
Tank Used for:	PRODUCT
Type of Fuel:	Not reported
Container Construction Thickness:	1/4
Leak Detection:	Visual, Stock Inventor

Tank Num:	008
Container Num:	1021
Year Installed:	1932
Tank Capacity:	00010000
Tank Used for:	PRODUCT
Type of Fuel:	Not reported
Container Construction Thickness:	1/4
Leak Detection:	Visual, Stock Inventor

Tank Num:	009
Container Num:	1022
Year Installed:	1967
Tank Capacity:	00000550
Tank Used for:	PRODUCT
Type of Fuel:	Not reported
Container Construction Thickness:	1/4
Leak Detection:	Visual, Stock Inventor

Tank Num:	010
Container Num:	1024
Year Installed:	1982

JACK GRIGGS, INC. (Continued) **U001582392**

Tank Capacity:	00001000
Tank Used for:	WASTE
Type of Fuel:	WASTE OIL
Container Construction Thickness:	1/4
Leak Detection:	Visual, Stock Inventor

Tank Num:	011
Container Num:	1023
Year Installed:	1932
Tank Capacity:	00010000
Tank Used for:	PRODUCT
Type of Fuel:	DIESEL
Container Construction Thickness:	1/4
Leak Detection:	Visual, Stock Inventor

AY210 **JACK GRIGGS-BULK PLANT** **UST** **U004066830**
East **73 W VINE AVE** **N/A**
< 1/8 **PORTERVILLE, CA 93257**
0.080 mi.
421 ft. **Site 2 of 5 in cluster AY**

Actual:
458 ft.

Focus Map:
12

UST:

Name:	JACK GRIGGS - BULK PLANT
Address:	73 W VINE AVE
City,State,Zip:	PORTERVILLE, CA 93257
Facility ID:	FA1003366
Permitting Agency:	TULARE COUNTY
Latitude:	36.0650522
Longitude:	-119.0167223

Name:	JACK GRIGGS-BULK PLANT
Address:	73 W VINE AVE
City,State,Zip:	PORTERVILLE, CA 93257-4642
Facility ID:	FA1003366
Permitting Agency:	Tulare County Environmental Health
Latitude:	36.0636795
Longitude:	-119.0181927

AY211 **JACK GRIGGS-BULK PLANT** **CERS TANKS** **S120051735**
East **73 W VINE AVE** **CUPA Listings** **N/A**
< 1/8 **PORTERVILLE, CA 93257** **CERS**
0.080 mi.
421 ft. **Site 3 of 5 in cluster AY**

Actual:
458 ft.

Focus Map:
12

CERS TANKS:

Name:	JACK GRIGGS-BULK PLANT
Address:	73 W VINE AVE
City,State,Zip:	PORTERVILLE, CA 93257-4642
Site ID:	395330
CERS ID:	10603561
CERS Description:	Underground Storage Tank

CUPA TULARE:

Name:	JACK GRIGGS-BULK PLANT
Address:	73 W VINE AVE
City,State,Zip:	PORTERVILLE, CA 93257-4642

JACK GRIGGS-BULK PLANT (Continued) **S120051735**

CERS ID:	10603561
Facility ID:	FA1003366
APN:	260-225-002
Latitude:	36.063679506
Longitude:	-119.01819279
PE:	2280
TB Fin Fees Description:	UST FACILITY
Current Status:	4
CD Fin billing Status Description:	Active, exempt from billing

Name:	JACK GRIGGS-BULK PLANT
Address:	73 W VINE AVE
City,State,Zip:	PORTERVILLE, CA 93257-4642
CERS ID:	10603561
Facility ID:	FA1003366
APN:	260-225-002
Latitude:	36.063679506
Longitude:	-119.01819279
PE:	2223
TB Fin Fees Description:	HM - SMALL FACILITY - < 5 CHEMICALS
Current Status:	1
CD Fin billing Status Description:	Active, billable

CERS:

Name:	JACK GRIGGS-BULK PLANT
Address:	73 W VINE AVE
City,State,Zip:	PORTERVILLE, CA 93257-4642
Site ID:	395330
CERS ID:	10603561
CERS Description:	Chemical Storage Facilities

Violations:

Site ID:	395330
Site Name:	JACK GRIGGS-BULK PLANT
Violation Date:	04-15-2015
Citation:	HSC 6.7 25291 - California Health and Safety Code, Chapter 6.7, Section(s) 25291
Violation Description:	Failure to maintain under-dispenser containment, sumps, and/or other secondary containment in good condition and/or free of debris/liquid.
Violation Notes:	Returned to compliance on 04/15/2015. SMALL QUANTITY OF RED DIESEL FUEL NOTED ALONG BOTH SIDES OF RED DIESEL SUMP. APPROX 12 OZ. UNABLE TO DETERMINE SOURCE OF DISCHARGE. UST SERVICE TECH REMOVED FUEL FROM SUMP. RECOMMENDED WATCHING FOR BUILDUP AND ANY MONITOR ALARMS FOR THIS SUMP. CALL UST SERVICE COMPANY FOR REPAIRS IF NEEDED.
Violation Division:	Tulare County Environmental Health
Violation Program:	UST
Violation Source:	CERS

Site ID:	395330
Site Name:	JACK GRIGGS-BULK PLANT
Violation Date:	04-24-2014
Citation:	HSC 6.7 25284.2 - California Health and Safety Code, Chapter 6.7, Section(s) 25284.2
Violation Description:	Failure to test the spill bucket annually.
Violation Notes:	Returned to compliance on 06/19/2014. RED DIESEL SPILL BUCKET FAILED ANNUAL TESTING
Violation Division:	Tulare County Environmental Health

JACK GRIGGS-BULK PLANT (Continued) **S120051735**

Violation Program: UST
Violation Source: CERS

Site ID: 395330
Site Name: JACK GRIGGS-BULK PLANT
Violation Date: 03-27-2018
Citation: 23 CCR 16 2665 - California Code of Regulations, Title 23, Chapter 16, Section(s) 2665
Violation Description: Failure to comply with one or more of the following: Failure to install or maintain a liquid-tight spill bucket. Have a minimum capacity of five gallons. Have a functional drain valve or other method for the removal of liquid from the spill bucket/spill container. Be resistant to galvanic corrosion.
Violation Notes: Returned to compliance on 05/31/2018. OBSERVATION: Owner/Operator did not install or maintain spill bucket which is liquid-tight, has a minimum capacity of five gallons, has a functional drain valve or other method for the removal of liquid from the spill bucket/spill container, or is resistant to galvanic corrosion. CORRECTIVE ACTION: Install or repair 91 Premium spill bucket so that it is liquid-tight, has a minimum capacity of five gallons, has a functional drain valve or other method for the removal of liquid from the spill bucket/spill container, and is resistant to galvanic corrosion. Submit verification.
Violation Division: Tulare County Environmental Health
Violation Program: UST
Violation Source: CERS

Site ID: 395330
Site Name: JACK GRIGGS-BULK PLANT
Violation Date: 04-24-2014
Citation: 23 CCR 16 2636(f)(2) - California Code of Regulations, Title 23, Chapter 16, Section(s) 2636(f)(2)
Violation Description: Failure of the pressurized piping to meet one or more of the following requirements: monitored at least hourly with the capability of detecting a release of 3.0 gallons per hour, and will restrict the flow of product through the piping or trigger an alarm when a release occurs.
Violation Notes: Returned to compliance on 07/03/2014. RED DIESEL MLLD WAS REPLACED AND RETESTED OK. CLEAR DIESEL MLLD FAILED. REPAIR AND RETESTING REQUIRED.
Violation Division: Tulare County Environmental Health
Violation Program: UST
Violation Source: CERS

Site ID: 395330
Site Name: JACK GRIGGS-BULK PLANT
Violation Date: 04-04-2016
Citation: HSC 6.7 25291 - California Health and Safety Code, Chapter 6.7, Section(s) 25291
Violation Description: Failure to maintain under-dispenser containment, sumps, and/or other secondary containment in good condition and/or free of debris/liquid.
Violation Notes: Returned to compliance on 07/05/2016. RED DIESEL ANNULAR SPACE HAD APPROX 1/2 INCH OF WATER ALONG TANK BOTTOM. BOTH CLEAR DIESEL UDC'S HAD SMALL QUANTITY OF DIESEL FUEL ALONG BOTTOM. QUANTITIES NOT LARGE ENOUGH TO TRIGGER ALARMS. BOTH CLEAR DIESEL UDC'S CLEANED BY ONSITE JACK GRIGGS EMPLOYEE. RED DIESEL ANNULAR TO BE TAKEN CARE OF BY JACK GRIGGS PERSONNEL. RETURN TO COMPLIANCE FORM TO BE SUBMITTED TO THIS DEPARTMENT UPON REMOVAL OF WATER FROM ANNULAR SPACE.

JACK GRIGGS-BULK PLANT (Continued) **S120051735**

Violation Division: Tulare County Environmental Health
Violation Program: UST
Violation Source: CERS

Evaluation:
Eval General Type: Compliance Evaluation Inspection
Eval Date: 04-04-2016
Violations Found: Yes
Eval Type: Routine done by local agency
Eval Notes: Not reported
Eval Division: Tulare County Environmental Health
Eval Program: UST
Eval Source: CERS

Eval General Type: Compliance Evaluation Inspection
Eval Date: 04-24-2019
Violations Found: No
Eval Type: Routine done by local agency
Eval Notes: David Coy, Operations Manager
Eval Division: Tulare County Environmental Health
Eval Program: HMRRP
Eval Source: CERS

Eval General Type: Compliance Evaluation Inspection
Eval Date: 04-24-2014
Violations Found: Yes
Eval Type: Routine done by local agency
Eval Notes: Not reported
Eval Division: Tulare County Environmental Health
Eval Program: UST
Eval Source: CERS

Eval General Type: Compliance Evaluation Inspection
Eval Date: 05-21-2014
Violations Found: No
Eval Type: Routine done by local agency
Eval Notes: Not reported
Eval Division: Tulare County Environmental Health
Eval Program: HMRRP
Eval Source: CERS

Eval General Type: Compliance Evaluation Inspection
Eval Date: 04-15-2015
Violations Found: Yes
Eval Type: Routine done by local agency
Eval Notes: Not reported
Eval Division: Tulare County Environmental Health
Eval Program: UST
Eval Source: CERS

Eval General Type: Compliance Evaluation Inspection
Eval Date: 03-25-2019
Violations Found: No
Eval Type: Routine done by local agency
Eval Notes: David Coy, Operations Manager Tristan Lerma, UST Service Tech, ICC ####3350, exp 09/27/2020 Veeder Root, C25165, exp 10/30/2020, VMI 4354, exp 10/31/2020 Confidence UST Services, Inc., CSLB 804904

JACK GRIGGS-BULK PLANT (Continued) **S120051735**

Eval Division:	Tulare County Environmental Health
Eval Program:	UST
Eval Source:	CERS
Eval General Type:	Compliance Evaluation Inspection
Eval Date:	03-27-2018
Violations Found:	Yes
Eval Type:	Routine done by local agency
Eval Notes:	David Coy, Operations Manager Aaron Perrigo, UST Service Tech, ICC 8485827, exp. 09/22/2018 Veeder Root, B47853, exp. 08/30/2018, VMI 3924, exp. 08/22/2018 Confidence UST, CSLB 804904
Eval Division:	Tulare County Environmental Health
Eval Program:	UST
Eval Source:	CERS
Eval General Type:	Compliance Evaluation Inspection
Eval Date:	03-28-2017
Violations Found:	No
Eval Type:	Routine done by local agency
Eval Notes:	Not reported
Eval Division:	Tulare County Environmental Health
Eval Program:	UST
Eval Source:	CERS
Eval General Type:	Compliance Evaluation Inspection
Eval Date:	04-04-2016
Violations Found:	No
Eval Type:	Routine done by local agency
Eval Notes:	Not reported
Eval Division:	Tulare County Environmental Health
Eval Program:	HMRRP
Eval Source:	CERS

Enforcement Action:

Site ID:	395330
Site Name:	JACK GRIGGS-BULK PLANT
Site Address:	73 W VINE AVE
Site City:	PORTERVILLE
Site Zip:	93257-4642
Enf Action Date:	03-27-2018
Enf Action Type:	Notice of Violation (Unified Program)
Enf Action Description:	Notice of Violation Issued by the Inspector at the Time of Inspection
Enf Action Notes:	Not reported
Enf Action Division:	Tulare County Environmental Health
Enf Action Program:	UST
Enf Action Source:	CERS
Site ID:	395330
Site Name:	JACK GRIGGS-BULK PLANT
Site Address:	73 W VINE AVE
Site City:	PORTERVILLE
Site Zip:	93257-4642
Enf Action Date:	04-04-2016
Enf Action Type:	Notice of Violation (Unified Program)
Enf Action Description:	Notice of Violation Issued by the Inspector at the Time of Inspection
Enf Action Notes:	Not reported
Enf Action Division:	Tulare County Environmental Health

JACK GRIGGS-BULK PLANT (Continued) **S120051735**

Enf Action Program:	UST
Enf Action Source:	CERS

Site ID:	395330
Site Name:	JACK GRIGGS-BULK PLANT
Site Address:	73 W VINE AVE
Site City:	PORTERVILLE
Site Zip:	93257-4642
Enf Action Date:	04-15-2015
Enf Action Type:	Notice of Violation (Unified Program)
Enf Action Description:	Notice of Violation Issued by the Inspector at the Time of Inspection
Enf Action Notes:	Not reported
Enf Action Division:	Tulare County Environmental Health
Enf Action Program:	UST
Enf Action Source:	CERS

Site ID:	395330
Site Name:	JACK GRIGGS-BULK PLANT
Site Address:	73 W VINE AVE
Site City:	PORTERVILLE
Site Zip:	93257-4642
Enf Action Date:	04-24-2014
Enf Action Type:	Notice of Violation (Unified Program)
Enf Action Description:	Notice of Violation Issued by the Inspector at the Time of Inspection
Enf Action Notes:	Not reported
Enf Action Division:	Tulare County Environmental Health
Enf Action Program:	UST
Enf Action Source:	CERS

Affiliation:

Affiliation Type Desc:	CUPA District
Entity Name:	Tulare County Environmental Health
Entity Title:	Not reported
Affiliation Address:	5957 South Mooney Boulevard
Affiliation City:	Visalia
Affiliation State:	CA
Affiliation Country:	Not reported
Affiliation Zip:	93277
Affiliation Phone:	(559) 624-7400

Affiliation Type Desc:	Legal Owner
Entity Name:	JACK GRIGGS INC
Entity Title:	Not reported
Affiliation Address:	1149 KAWEAH
Affiliation City:	EXETER
Affiliation State:	CA
Affiliation Country:	United States
Affiliation Zip:	93221
Affiliation Phone:	(559) 784-4715

Affiliation Type Desc:	UST Tank Operator
Entity Name:	JACK GRIGGS, INC
Entity Title:	Not reported
Affiliation Address:	PO BOX 547
Affiliation City:	EXETER
Affiliation State:	CA
Affiliation Country:	Not reported

JACK GRIGGS-BULK PLANT (Continued) **S120051735**

Affiliation Zip:	93221
Affiliation Phone:	(559) 592-3154
Affiliation Type Desc:	Document Preparer
Entity Name:	David Coy
Entity Title:	Not reported
Affiliation Address:	Not reported
Affiliation City:	Not reported
Affiliation State:	Not reported
Affiliation Country:	Not reported
Affiliation Zip:	Not reported
Affiliation Phone:	Not reported
Affiliation Type Desc:	Facility Mailing Address
Entity Name:	Mailing Address
Entity Title:	Not reported
Affiliation Address:	PO BOX 547
Affiliation City:	EXETER
Affiliation State:	CA
Affiliation Country:	Not reported
Affiliation Zip:	93221
Affiliation Phone:	Not reported
Affiliation Type Desc:	Parent Corporation
Entity Name:	JACK GRIGGS-BULK PLANT
Entity Title:	Not reported
Affiliation Address:	Not reported
Affiliation City:	Not reported
Affiliation State:	Not reported
Affiliation Country:	Not reported
Affiliation Zip:	Not reported
Affiliation Phone:	Not reported
Affiliation Type Desc:	UST Permit Applicant
Entity Name:	DAVID COY
Entity Title:	OPERATIONS MANAGER
Affiliation Address:	Not reported
Affiliation City:	Not reported
Affiliation State:	Not reported
Affiliation Country:	Not reported
Affiliation Zip:	Not reported
Affiliation Phone:	(559) 592-3154
Affiliation Type Desc:	UST Tank Owner
Entity Name:	JACK GRIGGS INC
Entity Title:	Not reported
Affiliation Address:	PO BOX 547
Affiliation City:	EXETER
Affiliation State:	CA
Affiliation Country:	USA
Affiliation Zip:	93221
Affiliation Phone:	(559) 592-3154
Affiliation Type Desc:	Environmental Contact
Entity Name:	David Coy
Entity Title:	Not reported
Affiliation Address:	PO BOX 547

JACK GRIGGS-BULK PLANT (Continued) **S120051735**

Affiliation City:	EXETER
Affiliation State:	CA
Affiliation Country:	Not reported
Affiliation Zip:	93221
Affiliation Phone:	Not reported
Affiliation Type Desc:	Identification Signer
Entity Name:	David Coy
Entity Title:	Operations Manager
Affiliation Address:	Not reported
Affiliation City:	Not reported
Affiliation State:	Not reported
Affiliation Country:	Not reported
Affiliation Zip:	Not reported
Affiliation Phone:	Not reported
Affiliation Type Desc:	Operator
Entity Name:	David Coy
Entity Title:	Not reported
Affiliation Address:	Not reported
Affiliation City:	Not reported
Affiliation State:	Not reported
Affiliation Country:	Not reported
Affiliation Zip:	Not reported
Affiliation Phone:	(559) 280-8884
Affiliation Type Desc:	UST Property Owner Name
Entity Name:	JACK GRIGGS INC
Entity Title:	Not reported
Affiliation Address:	PO BOX 547
Affiliation City:	EXETER
Affiliation State:	CA
Affiliation Country:	USA
Affiliation Zip:	93221
Affiliation Phone:	(559) 592-3154

AY212 **JACK GRIGGS INC** **LUST** **S101595952**
East **73 W VINE ST** **SWEEPS UST** **N/A**
< 1/8 **PORTERVILLE, CA 93257** **CA FID UST**
0.080 mi. **HIST CORTESE**
421 ft. **Site 4 of 5 in cluster AY** **CERS**

Actual:
458 ft.

Focus Map:
12

LUST REG 5:

Name:	JACK GRIGGS INC
Address:	73 VINE W
City:	PORTERVILLE
Region:	5
Status:	Pollution Characterization
Case Number:	5T54000446
Case Type:	Drinking Water Aquifer affected
Substance:	GASOLINE
Staff Initials:	JDW
Lead Agency:	Local
Program:	LUST
MTBE Code:	3

JACK GRIGGS INC (Continued) **S101595952**

LUST:

Name:	JACK GRIGGS INC
Address:	73 VINE W
City,State,Zip:	PORTERVILLE, CA 93257
Lead Agency:	TULARE COUNTY
Case Type:	LUST Cleanup Site
Geo Track:	http://geotracker.waterboards.ca.gov/profile_report.asp?global_id=T0610700420
Global Id:	T0610700420
Latitude:	36.06363332
Longitude:	-119.01824195
Status:	Completed - Case Closed
Status Date:	09/28/2007
Case Worker:	DRP
RB Case Number:	5T54000446
Local Agency:	TULARE COUNTY
File Location:	Local Agency
Local Case Number:	790
Potential Media Affect:	Aquifer used for drinking water supply
Potential Contaminants of Concern:	Gasoline
Site History:	Not reported

LUST:

Global Id:	T0610700420
Contact Type:	Local Agency Caseworker
Contact Name:	DONALD R. PAPENHAUSEN
Organization Name:	TULARE COUNTY
Address:	5957 S. MOONEY BLVD
City:	VISALIA
Email:	dpapenha@tularehhsa.org
Phone Number:	5596247420

Global Id:	T0610700420
Contact Type:	Regional Board Caseworker
Contact Name:	JOHN WHITING
Organization Name:	CENTRAL VALLEY RWQCB (REGION 5F)
Address:	1685 E STREET
City:	FRESNO
Email:	john.whiting@waterboards.ca.gov
Phone Number:	Not reported

LUST:

Global Id:	T0610700420
Action Type:	ENFORCEMENT
Date:	08/12/2008
Action:	Staff Letter

Global Id:	T0610700420
Action Type:	Other
Date:	01/13/1999
Action:	Leak Reported

Global Id:	T0610700420
Action Type:	ENFORCEMENT
Date:	05/11/2006
Action:	File review

Global Id:	T0610700420

JACK GRIGGS INC (Continued) **S101595952**

Action Type: ENFORCEMENT
Date: 02/05/2009
Action: Staff Letter

Global Id: T0610700420
Action Type: ENFORCEMENT
Date: 09/03/2009
Action: File review

Global Id: T0610700420
Action Type: ENFORCEMENT
Date: 10/31/2011
Action: Staff Letter

Global Id: T0610700420
Action Type: ENFORCEMENT
Date: 10/31/2011
Action: Closure/No Further Action Letter

Global Id: T0610700420
Action Type: ENFORCEMENT
Date: 02/10/2010
Action: Staff Letter

Global Id: T0610700420
Action Type: ENFORCEMENT
Date: 03/23/2010
Action: Clean Up Fund - Case Closure Review Summary Report (RSR)

Global Id: T0610700420
Action Type: ENFORCEMENT
Date: 12/22/2010
Action: Staff Letter

Global Id: T0610700420
Action Type: ENFORCEMENT
Date: 05/17/2011
Action: LOP Case Closure Summary to RB

Global Id: T0610700420
Action Type: ENFORCEMENT
Date: 11/23/2010
Action: Clean Up Fund - Letter to RP

Global Id: T0610700420
Action Type: ENFORCEMENT
Date: 05/18/2011
Action: Staff Letter

Global Id: T0610700420
Action Type: ENFORCEMENT
Date: 08/31/2010
Action: Staff Letter

Global Id: T0610700420
Action Type: ENFORCEMENT
Date: 04/24/2008

JACK GRIGGS INC (Continued) **S101595952**

Action: Staff Letter

Global Id: T0610700420
Action Type: ENFORCEMENT
Date: 07/03/2000
Action: Notice of Violation

Global Id: T0610700420
Action Type: Other
Date: 01/07/1999
Action: Leak Discovery

Global Id: T0610700420
Action Type: ENFORCEMENT
Date: 07/28/2011
Action: Staff Letter

Global Id: T0610700420
Action Type: REMEDIATION
Date: 12/16/2003
Action: Soil Vapor Extraction (SVE)

Global Id: T0610700420
Action Type: REMEDIATION
Date: 09/24/2007
Action: In Situ Physical/Chemical Treatment (other than SVE)

Global Id: T0610700420
Action Type: REMEDIATION
Date: 01/12/1999
Action: Excavation

Global Id: T0610700420
Action Type: Other
Date: 01/07/1999
Action: Leak Stopped

LUST:
Global Id: T0610700420
Status: Open - Case Begin Date
Status Date: 01/07/1999

Global Id: T0610700420
Status: Open - Site Assessment
Status Date: 01/31/2001

Global Id: T0610700420
Status: Open - Site Assessment
Status Date: 05/07/2001

Global Id: T0610700420
Status: Open - Verification Monitoring
Status Date: 05/07/2001

Global Id: T0610700420
Status: Completed - Case Closed
Status Date: 09/28/2007

JACK GRIGGS INC (Continued) **S101595952**

Global Id: T0610700420
Status: Open - Verification Monitoring
Status Date: 09/28/2007

SWEEPS UST:
Name: JACK GRIGGS INC
Address: 73 W VINE ST
City: PORTERVILLE
Status: Active
Comp Number: 3366
Number: 9
Board Of Equalization: 44-029900
Referral Date: 04-20-88
Action Date: Not reported
Created Date: 02-29-88
Owner Tank Id: 1014
SWRCB Tank Id: 54-000-003366-000001
Tank Status: A
Capacity: 20000
Active Date: 04-20-88
Tank Use: M.V. FUEL
STG: P
Content: UNKNOWN
Number Of Tanks: 11

Name: JACK GRIGGS INC
Address: 73 W VINE ST
City: PORTERVILLE
Status: Active
Comp Number: 3366
Number: 9
Board Of Equalization: 44-029900
Referral Date: 04-20-88
Action Date: Not reported
Created Date: 02-29-88
Owner Tank Id: 1015
SWRCB Tank Id: 54-000-003366-000002
Tank Status: A
Capacity: 20000
Active Date: 04-20-88
Tank Use: M.V. FUEL
STG: P
Content: UNKNOWN
Number Of Tanks: Not reported

Name: JACK GRIGGS INC
Address: 73 W VINE ST
City: PORTERVILLE
Status: Active
Comp Number: 3366
Number: 9
Board Of Equalization: 44-029900
Referral Date: 04-20-88
Action Date: Not reported
Created Date: 02-29-88
Owner Tank Id: 1016

JACK GRIGGS INC (Continued) **S101595952**

SWRCB Tank Id: 54-000-003366-000003
Tank Status: A
Capacity: 20000
Active Date: 04-20-88
Tank Use: M.V. FUEL
STG: P
Content: UNKNOWN
Number Of Tanks: Not reported

Name: JACK GRIGGS INC
Address: 73 W VINE ST
City: PORTERVILLE
Status: Active
Comp Number: 3366
Number: 9
Board Of Equalization: 44-029900
Referral Date: 04-20-88
Action Date: Not reported
Created Date: 02-29-88
Owner Tank Id: 1017
SWRCB Tank Id: 54-000-003366-000004
Tank Status: A
Capacity: 20000
Active Date: 04-20-88
Tank Use: M.V. FUEL
STG: P
Content: UNKNOWN
Number Of Tanks: Not reported

Name: JACK GRIGGS INC
Address: 73 W VINE ST
City: PORTERVILLE
Status: Active
Comp Number: 3366
Number: 9
Board Of Equalization: 44-029900
Referral Date: 04-20-88
Action Date: Not reported
Created Date: 02-29-88
Owner Tank Id: 1018
SWRCB Tank Id: 54-000-003366-000005
Tank Status: A
Capacity: 1000
Active Date: 04-20-88
Tank Use: M.V. FUEL
STG: P
Content: UNKNOWN
Number Of Tanks: Not reported

Name: JACK GRIGGS INC
Address: 73 W VINE ST
City: PORTERVILLE
Status: Active
Comp Number: 3366
Number: 9
Board Of Equalization: 44-029900
Referral Date: 04-20-88

JACK GRIGGS INC (Continued) **S101595952**

Action Date:	Not reported
Created Date:	02-29-88
Owner Tank Id:	1019
SWRCB Tank Id:	54-000-003366-000006
Tank Status:	A
Capacity:	5866
Active Date:	04-20-88
Tank Use:	CHEMICAL
STG:	P
Content:	Not reported
Number Of Tanks:	Not reported

Name:	JACK GRIGGS INC
Address:	73 W VINE ST
City:	PORTERVILLE
Status:	Active
Comp Number:	3366
Number:	9
Board Of Equalization:	44-029900
Referral Date:	04-20-88
Action Date:	Not reported
Created Date:	02-29-88
Owner Tank Id:	1020
SWRCB Tank Id:	54-000-003366-000007
Tank Status:	A
Capacity:	550
Active Date:	04-20-88
Tank Use:	CHEMICAL
STG:	P
Content:	Not reported
Number Of Tanks:	Not reported

Name:	JACK GRIGGS INC
Address:	73 W VINE ST
City:	PORTERVILLE
Status:	Active
Comp Number:	3366
Number:	9
Board Of Equalization:	44-029900
Referral Date:	04-20-88
Action Date:	Not reported
Created Date:	02-29-88
Owner Tank Id:	1021
SWRCB Tank Id:	54-000-003366-000008
Tank Status:	A
Capacity:	10000
Active Date:	04-20-88
Tank Use:	CHEMICAL
STG:	P
Content:	Not reported
Number Of Tanks:	Not reported

Name:	JACK GRIGGS INC
Address:	73 W VINE ST
City:	PORTERVILLE
Status:	Active
Comp Number:	3366

JACK GRIGGS INC (Continued) **S101595952**

Number: 9
Board Of Equalization: 44-029900
Referral Date: 04-20-88
Action Date: Not reported
Created Date: 02-29-88
Owner Tank Id: 1022
SWRCB Tank Id: 54-000-003366-000009
Tank Status: A
Capacity: 550
Active Date: 04-20-88
Tank Use: CHEMICAL
STG: P
Content: Not reported
Number Of Tanks: Not reported

Name: JACK GRIGGS INC
Address: 73 W VINE ST
City: PORTERVILLE
Status: Active
Comp Number: 3366
Number: 9
Board Of Equalization: 44-029900
Referral Date: 04-20-88
Action Date: Not reported
Created Date: 02-29-88
Owner Tank Id: 1024
SWRCB Tank Id: 54-000-003366-000010
Tank Status: A
Capacity: 1000
Active Date: 04-20-88
Tank Use: OIL
STG: W
Content: Not reported
Number Of Tanks: Not reported

Name: JACK GRIGGS INC
Address: 73 W VINE ST
City: PORTERVILLE
Status: Active
Comp Number: 3366
Number: 9
Board Of Equalization: 44-029900
Referral Date: 04-20-88
Action Date: Not reported
Created Date: 02-29-88
Owner Tank Id: 1023
SWRCB Tank Id: 54-000-003366-000011
Tank Status: A
Capacity: 10000
Active Date: 04-20-88
Tank Use: M.V. FUEL
STG: P
Content: UNKNOWN
Number Of Tanks: Not reported

CA FID UST:
Facility ID: 54000448

JACK GRIGGS INC (Continued) **S101595952**

Regulated By:	UTNKA
Regulated ID:	Not reported
Cortese Code:	Not reported
SIC Code:	Not reported
Facility Phone:	2097844715
Mail To:	Not reported
Mailing Address:	1149 S KAWEAH
Mailing Address 2:	Not reported
Mailing City,St,Zip:	PORTERVILLE 93257
Contact:	Not reported
Contact Phone:	Not reported
DUNs Number:	Not reported
NPDES Number:	Not reported
EPA ID:	Not reported
Comments:	Not reported
Status:	Active

HIST CORTESE:

edr_fname:	JACK GRIGGS INC
edr_fadd1:	73 VINE
City,State,Zip:	PORTERVILLE, CA
Region:	CORTESE
Facility County Code:	54
Reg By:	LTNKA
Reg Id:	5T54000446

CERS:

Name:	JACK GRIGGS INC
Address:	73 VINE W
City,State,Zip:	PORTERVILLE, CA 93257
Site ID:	246409
CERS ID:	T0610700420
CERS Description:	Leaking Underground Storage Tank Cleanup Site

Affiliation:

Affiliation Type Desc:	Regional Board Caseworker
Entity Name:	JOHN WHITING - CENTRAL VALLEY RWQCB (REGION 5F)
Entity Title:	Not reported
Affiliation Address:	1685 E STREET
Affiliation City:	FRESNO
Affiliation State:	CA
Affiliation Country:	Not reported
Affiliation Zip:	Not reported
Affiliation Phone:	Not reported

Affiliation Type Desc:	Local Agency Caseworker
Entity Name:	DONALD R. PAPENHAUSEN - TULARE COUNTY
Entity Title:	Not reported
Affiliation Address:	5957 S. MOONEY BLVD
Affiliation City:	VISALIA
Affiliation State:	CA
Affiliation Country:	Not reported
Affiliation Zip:	Not reported
Affiliation Phone:	5596247420

AY213 East < 1/8 0.080 mi. 421 ft. | **JACK GRIGGS INC**
73 WEST VINE ST
PORTERVILLE, CA 93257
Site 5 of 5 in cluster AY | **HIST UST** | **S118411455**
N/A

Actual: 458 ft.
Focus Map: 12

HIST UST:

Name:	JACK GRIGGS INC
Address:	73 WEST VINE ST
City,State,Zip:	PORTERVILLE, CA 93257
File Number:	0002B73C
URL:	http://geotracker.waterboards.ca.gov/ustpdfs/pdf/0002B73C.pdf
Region:	Not reported
Facility ID:	Not reported
Facility Type:	Not reported
Other Type:	Not reported
Contact Name:	Not reported
Telephone:	Not reported
Owner Name:	Not reported
Owner Address:	Not reported
Owner City,St,Zip:	Not reported
Total Tanks:	Not reported
Tank Num:	Not reported
Container Num:	Not reported
Year Installed:	Not reported
Tank Capacity:	Not reported
Tank Used for:	Not reported
Type of Fuel:	Not reported
Container Construction Thickness:	Not reported
Leak Detection:	Not reported

Click here for Geo Tracker PDF:

AZ214 NW < 1/8 0.080 mi. 423 ft. | **STARK PACKING CORP**
22820 AVENUE 196
STRATHMORE, CA 93267
Site 1 of 2 in cluster AZ | **LUST**
SWEEPS UST
HIST UST
CUPA Listings
CERS | **U001582722**
N/A

Actual: 402 ft.
Focus Map: 1

LUST REG 5:

Name:	STARK PACKING
Address:	22820 AVENUE 196
City:	STRATHMORE
Region:	5
Status:	Case Closed
Case Number:	5T54000509
Case Type:	Undefined
Substance:	HYDROCARBONS
Staff Initials:	DAM
Lead Agency:	Local
Program:	LUST
MTBE Code:	N/A

LUST:

Name:	STARK PACKING
Address:	22820 AVENUE 196
City,State,Zip:	STRATHMORE, CA 93267
Lead Agency:	TULARE COUNTY

STARK PACKING CORP (Continued) **U001582722**

Case Type:	LUST Cleanup Site
Geo Track:	http://geotracker.waterboards.ca.gov/profile_report.asp?global_id=T0610791987
Global Id:	T0610791987
Latitude:	36.1453824
Longitude:	-119.0625069
Status:	Completed - Case Closed
Status Date:	10/13/1986
Case Worker:	UNK
RB Case Number:	5T54000509
Local Agency:	TULARE COUNTY
File Location:	Not reported
Local Case Number:	467
Potential Media Affect:	Under Investigation
Potential Contaminants of Concern:	Other Solvent or Non-Petroleum Hydrocarbon
Site History:	Not reported

LUST:

Global Id:	T0610791987
Contact Type:	Local Agency Caseworker
Contact Name:	UNK
Organization Name:	TULARE COUNTY
Address:	5957 S. MOONEY BLVD
City:	VISALIA
Email:	Not reported
Phone Number:	Not reported

LUST:

Global Id:	T0610791987
Action Type:	Other
Date:	10/13/1986
Action:	Leak Reported
Global Id:	T0610791987
Action Type:	ENFORCEMENT
Date:	10/13/1986
Action:	Closure/No Further Action Letter

LUST:

Global Id:	T0610791987
Status:	Completed - Case Closed
Status Date:	10/13/1986
Global Id:	T0610791987
Status:	Open - Case Begin Date
Status Date:	10/13/1986

SWEEPS UST:

Name:	STARK PACKING CORP
Address:	22820 AVENUE 196
City:	STRATHMORE
Status:	Active
Comp Number:	57675
Number:	9
Board Of Equalization:	Not reported
Referral Date:	04-20-88

STARK PACKING CORP (Continued) **U001582722**

Action Date:	Not reported
Created Date:	02-29-88
Owner Tank Id:	2
SWRCB Tank Id:	54-000-057675-000001
Tank Status:	A
Capacity:	1000
Active Date:	04-20-88
Tank Use:	CHEMICAL
STG:	P
Content:	Not reported
Number Of Tanks:	2

Name:	STARK PACKING CORP
Address:	22820 AVENUE 196
City:	STRATHMORE
Status:	Active
Comp Number:	57675
Number:	9
Board Of Equalization:	Not reported
Referral Date:	04-20-88
Action Date:	Not reported
Created Date:	02-29-88
Owner Tank Id:	2
SWRCB Tank Id:	54-000-057675-000002
Tank Status:	A
Capacity:	1000
Active Date:	04-20-88
Tank Use:	M.V. FUEL
STG:	P
Content:	UNKNOWN
Number Of Tanks:	Not reported

HIST UST:

Name:	STARK PACKING CORPORATION
Address:	22820 AVE 196
City,State,Zip:	STRATHMORE, CA 93267
File Number:	0002BEFA
URL:	http://geotracker.waterboards.ca.gov/ustpdfs/pdf/0002BEFA.pdf
Region:	STATE
Facility ID:	00000057675
Facility Type:	Other
Other Type:	PACKING CORP.
Contact Name:	Not reported
Telephone:	2097819145
Owner Name:	STARK PACKING CORPORATION
Owner Address:	22820 AVE 196
Owner City,St,Zip:	STRATHMORE, CA 93267
Total Tanks:	0002

Tank Num:	001
Container Num:	1
Year Installed:	Not reported
Tank Capacity:	00000500
Tank Used for:	PRODUCT
Type of Fuel:	UNLEADED
Container Construction Thickness:	12
Leak Detection:	Stock Inventor

STARK PACKING CORP (Continued) **U001582722**

Tank Num:	002
Container Num:	2
Year Installed:	1981
Tank Capacity:	00000500
Tank Used for:	PRODUCT
Type of Fuel:	UNLEADED
Container Construction Thickness:	12
Leak Detection:	Stock Inventor

Click here for Geo Tracker PDF:

CUPA TULARE:

Name:	STARK PACKING CO
Address:	22820 AVE 196
City,State,Zip:	STRATHMORE, CA 93267
CERS ID:	Not reported
Facility ID:	FA0000552
APN:	215 091 001
Latitude:	Not reported
Longitude:	Not reported
PE:	2223
TB Fin Fees Description:	HM - SMALL FACILITY - < 5 CHEMICALS
Current Status:	2
CD Fin billing Status Description:	Inactive, non-billable

Name:	STARK PACKING CO
Address:	22820 AVE 196
City,State,Zip:	STRATHMORE, CA 93267
CERS ID:	Not reported
Facility ID:	FA0000552
APN:	215 091 001
Latitude:	Not reported
Longitude:	Not reported
PE:	2254
TB Fin Fees Description:	HW - SMALL GENERATOR
Current Status:	2
CD Fin billing Status Description:	Inactive, non-billable

CERS:

Name:	STARK PACKING
Address:	22820 AVENUE 196
City,State,Zip:	STRATHMORE, CA 93267
Site ID:	199736
CERS ID:	T0610791987
CERS Description:	Leaking Underground Storage Tank Cleanup Site

Affiliation:

Affiliation Type Desc:	Local Agency Caseworker
Entity Name:	UNK - TULARE COUNTY
Entity Title:	Not reported
Affiliation Address:	5957 S. MOONEY BLVD
Affiliation City:	VISALIA
Affiliation State:	CA
Affiliation Country:	Not reported
Affiliation Zip:	Not reported
Affiliation Phone:	Not reported

BA215 SW < 1/8 0.083 mi. 437 ft. | **EYSTER PROPERTY 1008 N. JAYE ST PORTERVILLE, CA 93257** | **LUST Cortese CERS** | **S121132509 N/A**

Site 1 of 2 in cluster BA

Actual: 443 ft.

Focus Map: 9

LUST:

Name:	EYSTER PROPERTY
Address:	1008 N. JAYE ST
City,State,Zip:	PORTERVILLE, CA 93257
Lead Agency:	CENTRAL VALLEY RWQCB (REGION 5F)
Case Type:	LUST Cleanup Site
Geo Track:	http://geotracker.waterboards.ca.gov/profile_report.asp?global_id=T0610700256
Global Id:	T0610700256
Latitude:	36.084067
Longitude:	-119.026289
Status:	Open - Site Assessment
Status Date:	08/01/2017
Case Worker:	KPD
RB Case Number:	5T54000259
Local Agency:	Not reported
File Location:	Regional Board
Local Case Number:	Not reported
Potential Media Affect:	Soil
Potential Contaminants of Concern:	Kerosene
Site History:	Not reported

LUST:

Global Id:	T0610700256
Contact Type:	Regional Board Caseworker
Contact Name:	Khalid Durrani
Organization Name:	CENTRAL VALLEY RWQCB (REGION 5F)
Address:	1685 E STREET
City:	FRESNO
Email:	kdurrani@waterboards.ca.gov
Phone Number:	Not reported

LUST:

Global Id:	T0610700256
Action Type:	RESPONSE
Date:	01/27/2013
Action:	Preliminary Site Assessment Workplan
Global Id:	T0610700256
Action Type:	Other
Date:	06/08/1992
Action:	Leak Reported
Global Id:	T0610700256
Action Type:	RESPONSE
Date:	01/27/2014
Action:	Preliminary Site Assessment Workplan
Global Id:	T0610700256
Action Type:	ENFORCEMENT
Date:	02/25/1993
Action:	* Historical Enforcement
Global Id:	T0610700256

EYSTER PROPERTY (Continued) **S121132509**

Action Type: ENFORCEMENT
Date: 09/07/2017
Action: Warning Letter

Global Id: T0610700256
Action Type: ENFORCEMENT
Date: 02/25/1993
Action: Staff Letter

Global Id: T0610700256
Action Type: ENFORCEMENT
Date: 08/22/2019
Action: Staff Letter

Global Id: T0610700256
Action Type: ENFORCEMENT
Date: 04/15/2010
Action: Notice of Violation

Global Id: T0610700256
Action Type: ENFORCEMENT
Date: 08/10/2011
Action: Notice of Violation

Global Id: T0610700256
Action Type: ENFORCEMENT
Date: 09/11/2015
Action: Verbal Communication

Global Id: T0610700256
Action Type: RESPONSE
Date: 10/31/2019
Action: Other Workplan

Global Id: T0610700256
Action Type: Other
Date: 04/24/1992
Action: Leak Discovery

Global Id: T0610700256
Action Type: Other
Date: 04/24/1992
Action: Leak Stopped

Global Id: T0610700256
Action Type: ENFORCEMENT
Date: 09/25/2013
Action: Staff Letter

Global Id: T0610700256
Action Type: ENFORCEMENT
Date: 10/03/2013
Action: Staff Letter

LUST:
Global Id: T0610700256
Status: Open - Case Begin Date

EYSTER PROPERTY (Continued) **S121132509**

Status Date: 04/24/1992

Global Id: T0610700256
Status: Open - Site Assessment
Status Date: 04/25/1992

Global Id: T0610700256
Status: Open - Site Assessment
Status Date: 08/01/2017

CORTESE:

Name:	EYSTER PROPERTY
Address:	1008 N. JAYE ST
City,State,Zip:	PORTERVILLE, CA 93257
Region:	CORTESE
Envirostor Id:	Not reported
Global ID:	T0610700256
Site/Facility Type:	LUST CLEANUP SITE
Cleanup Status:	OPEN - SITE ASSESSMENT
Status Date:	Not reported
Site Code:	Not reported
Latitude:	Not reported
Longitude:	Not reported
Owner:	Not reported
Enf Type:	Not reported
Swat R:	Not reported
Flag:	active
Order No:	Not reported
Waste Discharge System No:	Not reported
Effective Date:	Not reported
Region 2:	Not reported
WID Id:	Not reported
Solid Waste Id No:	Not reported
Waste Management Uit Name:	Not reported
File Name:	Active Open

CERS:

Name:	EYSTER PROPERTY
Address:	1008 N. JAYE ST
City,State,Zip:	PORTERVILLE, CA 93257
Site ID:	254435
CERS ID:	T0610700256
CERS Description:	Leaking Underground Storage Tank Cleanup Site

Affiliation:

Affiliation Type Desc:	Regional Board Caseworker
Entity Name:	Khalid Durrani - CENTRAL VALLEY RWQCB (REGION 5F)
Entity Title:	Not reported
Affiliation Address:	1685 E STREET
Affiliation City:	FRESNO
Affiliation State:	CA
Affiliation Country:	Not reported
Affiliation Zip:	Not reported
Affiliation Phone:	Not reported

BA216 **EYSTER PROPERTY** **LUST** **S101305389**
SW **1008 JAYE ST** **HIST CORTESE** **N/A**
< 1/8 **PORTERVILLE, CA 93257**
0.083 mi.
437 ft. **Site 2 of 2 in cluster BA**

Actual:
443 ft.

Focus Map:
9

LUST REG 5:

Name:	EYSTER PROPERTY
Address:	1008 JAYE ST
City:	PORTERVILLE
Region:	5
Status:	Preliminary site assessment underway
Case Number:	5T54000259
Case Type:	Soil only
Substance:	KEROSENE
Staff Initials:	JDW
Lead Agency:	Local
Program:	LUST
MTBE Code:	N/A

HIST CORTESE:

edr_fname:	EYSTER PROPERTY
edr_fadd1:	1008 JAYE
City,State,Zip:	PORTERVILLE, CA 93257
Region:	CORTESE
Facility County Code:	54
Reg By:	LTNKA
Reg Id:	5T54000259

BB217 **DALE'S MUFFLER** **SWEEPS UST** **S101620119**
ENE **806 N MAIN** **HIST UST** **N/A**
< 1/8 **PORTERVILE, CA 93257** **CA FID UST**
0.083 mi.
438 ft. **Site 1 of 3 in cluster BB**

Actual:
454 ft.

Focus Map:
10

SWEEPS UST:

Name:	DALE'S MUFFLER
Address:	806 N MAIN
City:	PORTERVILE
Status:	Active
Comp Number:	35610
Number:	9
Board Of Equalization:	44-030144
Referral Date:	04-20-88
Action Date:	Not reported
Created Date:	02-29-88
Owner Tank Id:	1
SWRCB Tank Id:	54-000-035610-000001
Tank Status:	A
Capacity:	10000
Active Date:	04-20-88
Tank Use:	CHEMICAL
STG:	P
Content:	Not reported
Number Of Tanks:	3

Name:	DALE'S MUFFLER
Address:	806 N MAIN
City:	PORTERVILE

DALE'S MUFFLER (Continued) **S101620119**

Status: Active
Comp Number: 35610
Number: 9
Board Of Equalization: 44-030144
Referral Date: 04-20-88
Action Date: Not reported
Created Date: 02-29-88
Owner Tank Id: Not reported
SWRCB Tank Id: 54-000-035610-000002
Tank Status: A
Capacity: 2000
Active Date: 04-20-88
Tank Use: CHEMICAL
STG: P
Content: Not reported
Number Of Tanks: Not reported

Name: DALE'S MUFFLER
Address: 806 N MAIN
City: PORTERVILE
Status: Active
Comp Number: 35610
Number: 9
Board Of Equalization: 44-030144
Referral Date: 04-20-88
Action Date: Not reported
Created Date: 02-29-88
Owner Tank Id: Not reported
SWRCB Tank Id: 54-000-035610-000003
Tank Status: A
Capacity: 10000
Active Date: 04-20-88
Tank Use: CHEMICAL
STG: P
Content: Not reported
Number Of Tanks: Not reported

HIST UST:
Name: DALES MUFFLER TIRE AND AUTO
Address: 806 N MAIN
City,State,Zip: PORTERVILLE, CA 93257
File Number: 0002BDC5
URL: http://geotracker.waterboards.ca.gov/ustpdfs/pdf/0002BDC5.pdf
Region: Not reported
Facility ID: Not reported
Facility Type: Not reported
Other Type: Not reported
Contact Name: Not reported
Telephone: Not reported
Owner Name: Not reported
Owner Address: Not reported
Owner City,St,Zip: Not reported
Total Tanks: Not reported

Tank Num: Not reported
Container Num: Not reported
Year Installed: Not reported

DALE'S MUFFLER (Continued) **S101620119**

Tank Capacity:	Not reported
Tank Used for:	Not reported
Type of Fuel:	Not reported
Container Construction Thickness:	Not reported
Leak Detection:	Not reported

Click here for Geo Tracker PDF:

CA FID UST:

Facility ID:	54000294
Regulated By:	UTNKA
Regulated ID:	Not reported
Cortese Code:	Not reported
SIC Code:	Not reported
Facility Phone:	2097848988
Mail To:	Not reported
Mailing Address:	806 N MAIN
Mailing Address 2:	Not reported
Mailing City,St,Zip:	PORTERVILE 93257
Contact:	Not reported
Contact Phone:	Not reported
DUNs Number:	Not reported
NPDES Number:	Not reported
EPA ID:	Not reported
Comments:	Not reported
Status:	Active

BB218 **DALES MUFFLER TIRE AUTOMOTIVE** **EDR Hist Auto** **1020420854**
ENE **806 N MAIN ST** **N/A**
< 1/8 **PORTERVILLE, CA 93257**
0.083 mi.
438 ft. **Site 2 of 3 in cluster BB**

Actual:
454 ft.

EDR Hist Auto

Focus Map:
10

Year:	Name:	Type:
1969	DE MASTERS MOHAWK	Gasoline Service Stations
1970	DE MASTERS MOHAWK	Gasoline Service Stations
1975	BRIDGEPORT CHEVRON	Gasoline Service Stations
1976	BRIDGEPORT CHEVRON	Gasoline Service Stations
1977	BRIDGEPORT CHEVRON	Gasoline Service Stations
1978	BRIDGEPORT CHEVRON	Gasoline Service Stations
1979	BRIDGEPORT CHEVRON	Gasoline Service Stations
1989	DALES DELTA TIRE CENTER	General Automotive Repair Shops
1989	DALES MUFFLER TIRE & AUTO	Gasoline Service Stations
1991	DALES MUFFLER TIRE & AUTO	Gasoline Service Stations
1991	DALES DELTA TIRE CENTER	General Automotive Repair Shops
1992	DALES DELTA TIRE CENTER	General Automotive Repair Shops
1992	DALES MUFFLER TIRE & AUTO	Gasoline Service Stations
1993	DALES DELTA TIRE CENTER	General Automotive Repair Shops
1993	DALES MUFFLER TIRE & AUTO	Gasoline Service Stations
1994	DALES DELTA TIRE CENTER	General Automotive Repair Shops
1994	DALES MUFFLER TIRE & AUTO	Gasoline Service Stations
1995	DALES DELTA TIRE CENTER	General Automotive Repair Shops
1995	DALES MUFFLER TIRE & AUTO	Gasoline Service Stations
1996	DALES MUFFLER TIRE & AUTO	Gasoline Service Stations
1997	DALES MUFFLER TIRE & AUTO	Gasoline Service Stations

DALES MUFFLER TIRE AUTOMOTIVE (Continued) **1020420854**

1998	DALES MUFFLER TIRE & AUTO	Gasoline Service Stations
1999	DALES MUFFLER TIRE & AUTO	Gasoline Service Stations
2000	DALES MUFFLER TIRE & AUTO	Gasoline Service Stations
2001	DALES MUFFLER TIRE & AUTO	Gasoline Service Stations
2002	DALES MUFFLER TIRE AUTOMOTIVE	Gasoline Service Stations
2003	DALES MUFFLER TIRE AUTOMOTIVE	Gasoline Service Stations
2004	DALES MUFFLER TIRE AUTOMOTIVE	Gasoline Service Stations
2005	DALES MUFFLER TIRE AUTOMOTIVE	Gasoline Service Stations
2006	DALES MUFFLER TIRE AUTOMOTIVE	Gasoline Service Stations
2007	DALES MUFFLER TIRE AUTOMOTIVE	Gasoline Service Stations
2008	DALES MUFFLER TIRE AUTOMOTIVE	Gasoline Service Stations
2009	DALES MUFFLER TIRE AUTOMOTIVE	Gasoline Service Stations
2010	DALES MUFFLER TIRE AUTOMOTIVE	Gasoline Service Stations
2011	DALES MUFFLER TIRE AUTOMOTIVE	Gasoline Service Stations
2012	DALES MUFFLER TIRE AUTOMOTIVE	Gasoline Service Stations
2013	DALES MUFFLER TIRE AUTOMOTIVE	Gasoline Service Stations
2014	DALES MUFFLER TIRE AUTOMOTIVE	Gasoline Service Stations

BB219 **DALE'S MUFFLER** **HIST UST** **U001582315**
ENE **806 N MAIN ST** **CUPA Listings** **N/A**
< 1/8 **PORTERVILLE, CA 93257**
0.083 mi.
438 ft. **Site 3 of 3 in cluster BB**

Actual:
454 ft.

Focus Map:
10

HIST UST:

Name:	DALE'S MUFFLER, TIRE & AUTO
Address:	806 N MAIN ST
City,State,Zip:	PORTERVILLE, CA 93257
File Number:	Not reported
URL:	Not reported
Region:	STATE
Facility ID:	00000035610
Facility Type:	Gas Station
Other Type:	Not reported
Contact Name:	RON DALE
Telephone:	2097848988
Owner Name:	RON DALE
Owner Address:	806 N. MAIN
Owner City,St,Zip:	PORTERVILLE, CA 93257
Total Tanks:	0002
Tank Num:	001
Container Num:	01
Year Installed:	Not reported
Tank Capacity:	00010000
Tank Used for:	PRODUCT
Type of Fuel:	REGULAR
Container Construction Thickness:	Not reported
Leak Detection:	Stock Inventor
Tank Num:	002
Container Num:	02
Year Installed:	Not reported
Tank Capacity:	00002000
Tank Used for:	PRODUCT
Type of Fuel:	UNLEADED
Container Construction Thickness:	Not reported
Leak Detection:	Stock Inventor

DALE'S MUFFLER (Continued) **U001582315**

CUPA TULARE:

Name:	DALE'S MUFFLER
Address:	806 N MAIN ST
City,State,Zip:	PORTERVILLE, CA 93257-1651
CERS ID:	10610302
Facility ID:	FA0004110
APN:	247-150-059
Latitude:	36.080336121
Longitude:	-119.0193476
PE:	2223
TB Fin Fees Description:	HM - SMALL FACILITY - < 5 CHEMICALS
Current Status:	1
CD Fin billing Status Description:	Active, billable

---

220 East < 1/8 0.084 mi. 441 ft. **LONGS DRUG STORE #323 -HAZ MAT** **CUPA Listings** **S120051876**
56 N D ST **N/A**
PORTERVILLE, CA 93257

Actual: 453 ft.

Focus Map: 12

CUPA TULARE:

Name:	LONGS DRUG STORE #323 -HAZ MAT
Address:	56 N D ST
City,State,Zip:	PORTERVILLE, CA 93257
CERS ID:	Not reported
Facility ID:	FA1348917
APN:	Not reported
Latitude:	Not reported
Longitude:	Not reported
PE:	2223
TB Fin Fees Description:	HM - SMALL FACILITY - < 5 CHEMICALS
Current Status:	2
CD Fin billing Status Description:	Inactive, non-billable

Name:	LONGS DRUG STORE #323 -HAZ MAT
Address:	56 N D ST
City,State,Zip:	PORTERVILLE, CA 93257
CERS ID:	Not reported
Facility ID:	FA1348917
APN:	Not reported
Latitude:	Not reported
Longitude:	Not reported
PE:	2254
TB Fin Fees Description:	HW - SMALL GENERATOR
Current Status:	2
CD Fin billing Status Description:	Inactive, non-billable

BC221 **DOLLAR TREE #06313** **RCRA NonGen / NLR** **1024855239**
East **50 W OLIVE AVE** **CAL000417624**
< 1/8 **PORTERVILLE, CA 93257**
0.084 mi.
443 ft. **Site 1 of 5 in cluster BC**

Actual:
455 ft.

Focus Map:
12

RCRA NonGen / NLR:

Date form received by agency:	2016-06-01 00:00:00.0
Facility name:	DOLLAR TREE #06313
Facility address:	50 W OLIVE AVE STE C PORTERVILLE, CA 93257
EPA ID:	CAL000417624
Mailing address:	500 VOLVO PKWY CHESAPEAKE, VA 23320-1604
Contact:	ANGELA JONES
Contact address:	500 VOLVO PKWY CHESAPEAKE, VA 23320-1604
Contact country:	Not reported
Contact telephone:	757-321-5761
Contact email:	AJONES@DOLLARTREE.COM
EPA Region:	09
Classification:	Non-Generator
Description:	Handler: Non-Generators do not presently generate hazardous waste

Owner/Operator Summary:

Owner/operator name:	DOLLAR TREE STORES, INC.
Owner/operator address:	500 VOLVO PKWY CHESAPEAKE, VA 23320
Owner/operator country:	Not reported
Owner/operator telephone:	757-321-5000
Owner/operator email:	Not reported
Owner/operator fax:	Not reported
Owner/operator extension:	Not reported
Legal status:	Other
Owner/Operator Type:	Owner
Owner/Op start date:	Not reported
Owner/Op end date:	Not reported

Owner/operator name:	ANGELA JONES
Owner/operator address:	500 VOLVO PKWY CHESAPEAKE, VA 23320
Owner/operator country:	Not reported
Owner/operator telephone:	757-321-5761
Owner/operator email:	Not reported
Owner/operator fax:	Not reported
Owner/operator extension:	Not reported
Legal status:	Other
Owner/Operator Type:	Operator
Owner/Op start date:	Not reported
Owner/Op end date:	Not reported

Handler Activities Summary:

U.S. importer of hazardous waste:	No
Mixed waste (haz. and radioactive):	No
Recycler of hazardous waste:	No
Transporter of hazardous waste:	Yes
Treater, storer or disposer of HW:	No

DOLLAR TREE #06313 (Continued) **1024855239**

Underground injection activity:	No
On-site burner exemption:	No
Furnace exemption:	No
Used oil fuel burner:	No
Used oil processor:	No
User oil refiner:	No
Used oil fuel marketer to burner:	No
Used oil Specification marketer:	No
Used oil transfer facility:	No
Used oil transporter:	No

Violation Status: No violations found

BC222 **PORTERVILLE GROCERY OUTLET** **CUPA Listings** **S123633595**
East **50 W OLIVE AVE** **HAZNET** **N/A**
< 1/8 **PORTERVILLE, CA 93257** **HWTS**
0.084 mi.
443 ft. **Site 2 of 5 in cluster BC**

Actual:
455 ft.

Focus Map:
12

CUPA TULARE:

Name:	DOLLAR TREE STORE #06313
Address:	50 W OLIVE AVE C
City,State,Zip:	PORTERVILLE, CA 93257
CERS ID:	10660981
Facility ID:	FA1352455
APN:	260-213-021
Latitude:	36.066005
Longitude:	-119.017499
PE:	2223
TB Fin Fees Description:	HM - SMALL FACILITY - < 5 CHEMICALS
Current Status:	1
CD Fin billing Status Description:	Active, billable

Name:	DOLLAR TREE STORE #06313
Address:	50 W OLIVE AVE C
City,State,Zip:	PORTERVILLE, CA 93257
CERS ID:	10660981
Facility ID:	FA1352455
APN:	260-213-021
Latitude:	36.066005
Longitude:	-119.017499
PE:	2254
TB Fin Fees Description:	HW - SMALL GENERATOR
Current Status:	1
CD Fin billing Status Description:	Active, billable

HAZNET:

Name:	PORTERVILLE GROCERY OUTLET
Address:	50 W OLIVE AVE
Address 2:	Not reported
City,State,Zip:	PORTERVILLE, CA 93257
Contact:	DARWIN LARA
Telephone:	7607999211
Mailing Name:	Not reported
Mailing Address:	50 W OLIVE AVE

Year:	2017
Gepaid:	CAL000411646

PORTERVILLE GROCERY OUTLET (Continued) **S123633595**

TSD EPA ID:	CAD980884183
CA Waste Code:	331 - Off-specification, aged or surplus organics
Disposal Method:	H141 - Storage, Bulking, And/Or Transfer Off Site--No Treatment/Reovery (H010-H129) Or (H131-H135)
Tons:	0.0025

Additional Info:

Year:	2017
Gen EPA ID:	CAL000411646
Shipment Date:	20170118
Creation Date:	3/27/2017 18:30:14
Receipt Date:	20170131
Manifest ID:	007244524FLE
Trans EPA ID:	MNS000110924
Trans Name:	STERICYCLE SPECIALTY WASTE SOLUTIONS INC
Trans 2 EPA ID:	CAR000210617
Trans 2 Name:	21ST CENTURY ENVIRONMENTAL OF CALIFORNIA
TSDF EPA ID:	CAD980884183
Trans Name:	GENERAL ENVIRONMENTAL MGT LLC
TSDF Alt EPA ID:	Not reported
TSDF Alt Name:	Not reported
CA Waste Code:	331 - Off-specification, aged, or surplus organics
RCRA Code:	D035
Disposal Method:	H141 - Storage, Bulking, And/Or Transfer Off Site--No Treatment/Reovery (H010-H129) Or (H131-H135)
Quantity Tons:	0.0025
Waste Quantity:	5
Quantity Unit:	P
Additional Code 1:	D018
Additional Code 2:	D001
Additional Code 3:	Not reported
Additional Code 4:	Not reported
Additional Code 5:	Not reported

HWTS:

Name:	PORTERVILLE GROCERY OUTLET
Address:	50 W OLIVE AVE
Address 2:	Not reported
City,State,Zip:	PORTERVILLE, CA 93257
EPA ID:	CAL000411646
Inactive Date:	Not reported
Create Date:	10/27/2015
Last Act Date:	08/15/2019
Mailing Name:	Not reported
Mailing Address:	50 W OLIVE AVE
Mailing Address 2:	Not reported
Mailing City,State,Zip:	PORTERVILLE, CA 93257
Owner Name:	PORTERVILLE GROCERY OUTLET
Owner Address:	50 W OLIVE AVE
Owner Address 2:	Not reported
Owner City,State,Zip:	PORTERVILLE, CA 93257
Contact Name:	DARWIN LARA
Contact Address:	50 W OLIVE AVE
Contact Address 2:	Not reported

PORTERVILLE GROCERY OUTLET (Continued) **S123633595**

City,State,Zip: PORTERVILLE, CA 93257

NAICS:

EPA ID:	CAL000411646
Create Date:	2015-10-27 16:05:07
NAICS Code:	45291
NAICS Description:	Warehouse Clubs and Superstores
Issued EPA ID Date:	2015-10-27 16:05:07
Inactive Date:	Not reported
Facility Name:	PORTERVILLE GROCERY OUTLET
Facility Address:	50 W OLIVE AVE
Facility Address 2:	Not reported
Facility City:	PORTERVILLE
Facility County:	54
Facility State:	CA
Facility Zip:	93257

BC223 **PORTERVILLE GROCERY OUTLET** **RCRA NonGen / NLR** **1024852465**
East **50 W OLIVE AVE** **CAL000411646**
< 1/8 **PORTERVILLE, CA 93257**
0.084 mi.
443 ft. **Site 3 of 5 in cluster BC**

Actual:
455 ft.

Focus Map:
12

RCRA NonGen / NLR:

Date form received by agency:	2015-10-27 00:00:00.0
Facility name:	PORTERVILLE GROCERY OUTLET
Facility address:	50 W OLIVE AVE PORTERVILLE, CA 93257
EPA ID:	CAL000411646
Contact:	DARWIN LARA
Contact address:	50 W OLIVE AVE PORTERVILLE, CA 93257
Contact country:	Not reported
Contact telephone:	760-799-9211
Contact email:	PORTERVILLE@GROCERYOUTLET.COM
EPA Region:	09
Classification:	Non-Generator
Description:	Handler: Non-Generators do not presently generate hazardous waste

Owner/Operator Summary:

Owner/operator name:	PORTERVILLE GROCERY OUTLET
Owner/operator address:	50 W OLIVE AVE PORTERVILLE, CA 93257
Owner/operator country:	Not reported
Owner/operator telephone:	760-799-9211
Owner/operator email:	Not reported
Owner/operator fax:	Not reported
Owner/operator extension:	Not reported
Legal status:	Other
Owner/Operator Type:	Owner
Owner/Op start date:	Not reported
Owner/Op end date:	Not reported

Owner/operator name:	DARWIN LARA
Owner/operator address:	50 W OLIVE AVE PORTERVILLE, CA 93257
Owner/operator country:	Not reported

PORTERVILLE GROCERY OUTLET (Continued) **1024852465**

Owner/operator telephone: 760-799-9211
Owner/operator email: Not reported
Owner/operator fax: Not reported
Owner/operator extension: Not reported
Legal status: Other
Owner/Operator Type: Operator
Owner/Op start date: Not reported
Owner/Op end date: Not reported

Handler Activities Summary:
U.S. importer of hazardous waste: No
Mixed waste (haz. and radioactive): No
Recycler of hazardous waste: No
Transporter of hazardous waste: Yes
Treater, storer or disposer of HW: No
Underground injection activity: No
On-site burner exemption: No
Furnace exemption: No
Used oil fuel burner: No
Used oil processor: No
User oil refiner: No
Used oil fuel marketer to burner: No
Used oil Specification marketer: No
Used oil transfer facility: No
Used oil transporter: No

Violation Status: No violations found

BC224 **DOLLAR TREE #06313** **CERS HAZ WASTE** **S121767494**
East **50 W OLIVE AVE STE C** **CERS** **N/A**
< 1/8 **PORTERVILLE, CA 93257**
0.084 mi.
443 ft. **Site 4 of 5 in cluster BC**

Actual:
455 ft.

Focus Map:
12

CERS HAZ WASTE:
Name: DOLLAR TREE #06313
Address: 50 W OLIVE AVE STE C
City,State,Zip: PORTERVILLE, CA 93257
Site ID: 364810
CERS ID: 10660981
CERS Description: Hazardous Waste Generator

CERS:
Name: DOLLAR TREE #06313
Address: 50 W OLIVE AVE STE C
City,State,Zip: PORTERVILLE, CA 93257
Site ID: 364810
CERS ID: 10660981
CERS Description: Chemical Storage Facilities

Violations:
Site ID: 364810
Site Name: Dollar Tree #06313
Violation Date: 08-30-2016
Citation: HSC 6.95 25508(a)(1) - California Health and Safety Code, Chapter 6.95, Section(s) 25508(a)(1)
Violation Description: Failure to establish and electronically submit an adequate emergency response plan and procedures for a release or threatened release of a

DOLLAR TREE #06313 (Continued) **S121767494**

	hazardous material.
Violation Notes:	Returned to compliance on 08/31/2016. UPA/CUPA telephone number should be 559 624-7400
Violation Division:	Tulare County Environmental Health
Violation Program:	HMRRP
Violation Source:	CERS

Site ID:	364810
Site Name:	Dollar Tree #06313
Violation Date:	08-30-2016
Citation:	HSC 6.95 25508(a)(1) - California Health and Safety Code, Chapter 6.95, Section(s) 25508(a)(1)
Violation Description:	Failure to complete and electronically submit a site map with all required content.
Violation Notes:	Returned to compliance on 08/31/2016. Site map missing location of Haz Mat and Haz Waste storage areas.
Violation Division:	Tulare County Environmental Health
Violation Program:	HMRRP
Violation Source:	CERS

Evaluation:

Eval General Type:	Compliance Evaluation Inspection
Eval Date:	08-30-2016
Violations Found:	No
Eval Type:	Routine done by local agency
Eval Notes:	Not reported
Eval Division:	Tulare County Environmental Health
Eval Program:	HW
Eval Source:	CERS

Eval General Type:	Compliance Evaluation Inspection
Eval Date:	08-30-2016
Violations Found:	Yes
Eval Type:	Routine done by local agency
Eval Notes:	Not reported
Eval Division:	Tulare County Environmental Health
Eval Program:	HMRRP
Eval Source:	CERS

Enforcement Action:

Site ID:	364810
Site Name:	Dollar Tree #06313
Site Address:	50 W OLIVE AVE STE C
Site City:	PORTERVILLE
Site Zip:	93257
Enf Action Date:	08-30-2016
Enf Action Type:	Notice of Violation (Unified Program)
Enf Action Description:	Notice of Violation Issued by the Inspector at the Time of Inspection
Enf Action Notes:	Not reported
Enf Action Division:	Tulare County Environmental Health
Enf Action Program:	HMRRP
Enf Action Source:	CERS

Affiliation:

Affiliation Type Desc:	Document Preparer
Entity Name:	Angela Jones

DOLLAR TREE #06313 (Continued) **S121767494**

Entity Title:	Not reported
Affiliation Address:	Not reported
Affiliation City:	Not reported
Affiliation State:	Not reported
Affiliation Country:	Not reported
Affiliation Zip:	Not reported
Affiliation Phone:	Not reported

Affiliation Type Desc:	Legal Owner
Entity Name:	Dollar Tree Stores, Inc.
Entity Title:	Not reported
Affiliation Address:	500 Volvo Pkwy
Affiliation City:	Chesapeake
Affiliation State:	VA
Affiliation Country:	United States
Affiliation Zip:	23320
Affiliation Phone:	(757) 321-5000

Affiliation Type Desc:	CUPA District
Entity Name:	Tulare County Environmental Health
Entity Title:	Not reported
Affiliation Address:	5957 South Mooney Boulevard
Affiliation City:	Visalia
Affiliation State:	CA
Affiliation Country:	Not reported
Affiliation Zip:	93277
Affiliation Phone:	(559) 624-7400

Affiliation Type Desc:	Identification Signer
Entity Name:	Angela Jones
Entity Title:	EH&S Specialist
Affiliation Address:	Not reported
Affiliation City:	Not reported
Affiliation State:	Not reported
Affiliation Country:	Not reported
Affiliation Zip:	Not reported
Affiliation Phone:	Not reported

Affiliation Type Desc:	Operator
Entity Name:	Dollar Tree Stores, Inc.
Entity Title:	Not reported
Affiliation Address:	Not reported
Affiliation City:	Not reported
Affiliation State:	Not reported
Affiliation Country:	Not reported
Affiliation Zip:	Not reported
Affiliation Phone:	(757) 321-5000

Affiliation Type Desc:	Parent Corporation
Entity Name:	Dollar Tree Stores, Inc.
Entity Title:	Not reported
Affiliation Address:	Not reported
Affiliation City:	Not reported
Affiliation State:	Not reported
Affiliation Country:	Not reported
Affiliation Zip:	Not reported
Affiliation Phone:	Not reported

DOLLAR TREE #06313 (Continued) **S121767494**

Affiliation Type Desc:	Facility Mailing Address
Entity Name:	Mailing Address
Entity Title:	Not reported
Affiliation Address:	500 Volvo Pkwy EH&S
Affiliation City:	Chesapeake
Affiliation State:	VA
Affiliation Country:	Not reported
Affiliation Zip:	23320
Affiliation Phone:	Not reported

Affiliation Type Desc:	Environmental Contact
Entity Name:	Stephanie Caiati
Entity Title:	Not reported
Affiliation Address:	500 Volvo Pkwy
Affiliation City:	Chesapeake
Affiliation State:	VA
Affiliation Country:	Not reported
Affiliation Zip:	23320
Affiliation Phone:	Not reported

Affiliation Type Desc:	Property Owner
Entity Name:	50 West Olive, LLC c/o M. D. Atkinson Company, Inc.
Entity Title:	Not reported
Affiliation Address:	1401 19th Street, Suite 400
Affiliation City:	Bakersfield
Affiliation State:	CA
Affiliation Country:	United States
Affiliation Zip:	93301
Affiliation Phone:	(661) 334-4800

BC225 **SAVE MART #79** **CUPA Listings** **S120052223**
East **50 W OLIVE AVE** **N/A**
< 1/8 **PORTERVILLE, CA 93257**
0.084 mi.
443 ft. **Site 5 of 5 in cluster BC**

Actual:
455 ft.

Focus Map:
12

CUPA TULARE:

Name:	SAVE MART #79
Address:	50 W OLIVE AVE
City,State,Zip:	PORTERVILLE, CA 93257
CERS ID:	10414159
Facility ID:	FA1350244
APN:	260-213-021
Latitude:	36.065762829
Longitude:	-119.01755943
PE:	2223
TB Fin Fees Description:	HM - SMALL FACILITY - < 5 CHEMICALS
Current Status:	2
CD Fin billing Status Description:	Inactive, non-billable

Name:	SAVE MART #79
Address:	50 W OLIVE AVE
City,State,Zip:	PORTERVILLE, CA 93257
CERS ID:	10414159
Facility ID:	FA1350244
APN:	260-213-021
Latitude:	36.065762829

SAVE MART #79 (Continued) **S120052223**

Longitude:	-119.01755943
PE:	2254
TB Fin Fees Description:	HW - SMALL GENERATOR
Current Status:	2
CD Fin billing Status Description:	Inactive, non-billable

BD226 **SO CAL GAS/PORTERVILLE MGP** **ENVIROSTOR** **S100539048**
East **LOCUST & HATCHETT STREETS** **VCP** **N/A**
< 1/8 **PORTERVILLE, CA 93257** **DEED**
0.085 mi.
450 ft. **Site 1 of 6 in cluster BD**

Actual:
459 ft.

Focus Map:
12

ENVIROSTOR:

Name:	SO CAL GAS/PORTERVILLE MGP
Address:	LOCUST & HATCHETT STREETS
City,State,Zip:	PORTERVILLE, CA 93257
Facility ID:	54490016
Status:	Certified O&M - Land Use Restrictions Only
Status Date:	09/12/2012
Site Code:	100292
Site Type:	Voluntary Cleanup
Site Type Detailed:	Voluntary Cleanup
Acres:	0.15
NPL:	NO
Regulatory Agencies:	SMBRP
Lead Agency:	SMBRP
Program Manager:	Not reported
Supervisor:	Kevin Shaddy
Division Branch:	Cleanup San Joaquin
Assembly:	26
Senate:	14
Special Program:	Voluntary Cleanup Program
Restricted Use:	YES
Site Mgmt Req:	NONE SPECIFIED
Funding:	Responsible Party
Latitude:	36.06006
Longitude:	-119.0169
APN:	261-109-007
Past Use:	MANUFACTURED GAS PLANT
Potential COC:	Benzene TPH-diesel TPH-MOTOR OIL Polynuclear aromatic hydrocarbons (PAHs Acenaphthene Anthracene Benz[a]anthracene Benzo[b]fluoranthene Benzo[k]fluoranthene Benzo[a]pyrene Chrysene Dibenz[ah]anthracene Fluoranthene Fluorene Indeno[1,2,3-cd]pyrene Naphthalene Pyrene
Confirmed COC:	Polynuclear aromatic hydrocarbons (PAHs Acenaphthene Anthracene Benz[a]anthracene Benzo[b]fluoranthene Benzo[k]fluoranthene Benzo[a]pyrene Chrysene Dibenz[ah]anthracene Fluoranthene Fluorene Indeno[1,2,3-cd]pyrene Naphthalene Pyrene TPH-diesel Benzene TPH-MOTOR OIL
Potential Description:	SOIL
Alias Name:	PORTERVILLE TOWNE GAS SITE
Alias Type:	Alternate Name
Alias Name:	SO. CALIFORNIA GAS - MGP - PORTERVILLE
Alias Type:	Alternate Name
Alias Name:	SOUTHERN CALIFORNIA GAS
Alias Type:	Alternate Name
Alias Name:	SOUTHERN CALIFORNIA GAS COMPANY
Alias Type:	Alternate Name
Alias Name:	261-109-007

SO CAL GAS/PORTERVILLE MGP (Continued) **S100539048**

Alias Type: APN
Alias Name: 110033615728
Alias Type: EPA (FRS #)
Alias Name: 100292
Alias Type: Project Code (Site Code)
Alias Name: 54490016
Alias Type: Envirostor ID Number

Completed Info:

Completed Area Name: PROJECT WIDE
Completed Sub Area Name: Not reported
Completed Document Type: Land Use Restriction
Completed Date: 03/05/1998
Comments: The Deed Restriction allows the remediated property to be used for industrial/commercial use only and restricts this property from ever being utilized for the following purposes: residential human habitation, public or private school for persons under 21 years of age, a day care center for children, a hospital for humans.

Completed Area Name: PROJECT WIDE
Completed Sub Area Name: Not reported
Completed Document Type: Certification
Completed Date: 05/12/1998
Comments: CERT -- COMPLETION OF PREPARATION OF CERT PACKAGE WITH DOCUMENTATION - COMPLETION REPORT AND DEED RESTRICTION.

Completed Area Name: PROJECT WIDE
Completed Sub Area Name: Not reported
Completed Document Type: CEQA - Initial Study/ Neg. Declaration
Completed Date: 01/21/1994
Comments: CEQA -- A ngeative declaration, per CEQA, was adopted for a removal action that will be conducted at the Porterville Towne Gas site. Once the removal action is completed, the site will be certified as clean. This is a walk-in business site.

Completed Area Name: PROJECT WIDE
Completed Sub Area Name: Not reported
Completed Document Type: Voluntary Cleanup Agreement
Completed Date: 06/30/1993
Comments: Consent Order issued to the Southern California Gas Company for the Porterville Towne Gas site.

Completed Area Name: PROJECT WIDE
Completed Sub Area Name: Not reported
Completed Document Type: Removal Action Workplan
Completed Date: 01/20/1994
Comments: RAW -- REVIEW AND APPROVAL OF THE REMOVAL ACTION WORKPLAN AFTER COMPLETION OF THE CEQA PROCESS.

Completed Area Name: PROJECT WIDE
Completed Sub Area Name: Not reported
Completed Document Type: Removal Action Completion Report
Completed Date: 06/29/1994
Comments: REMOVAL ACTION -- Excavation of 200 cubic yards of polycyclic aromatic hydrocarbon contaminated soil.

Completed Area Name: PROJECT WIDE
Completed Sub Area Name: Not reported

SO CAL GAS/PORTERVILLE MGP (Continued) **S100539048**

Completed Document Type:	Preliminary Endangerment Assessment Report
Completed Date:	09/30/1992
Comments:	PEA completed which determined the lateral and vertical extent of soil contamination on-site. Also, proposed future cleanup alternatives. Approx. cost = $200,000 (RP funded)
Future Area Name:	Not reported
Future Sub Area Name:	Not reported
Future Document Type:	Not reported
Future Due Date:	Not reported
Schedule Area Name:	Not reported
Schedule Sub Area Name:	Not reported
Schedule Document Type:	Not reported
Schedule Due Date:	Not reported
Schedule Revised Date:	Not reported

VCP:

Name:	SO CAL GAS/PORTERVILLE MGP
Address:	LOCUST & HATCHETT STREETS
City,State,Zip:	PORTERVILLE, CA 93257
Facility ID:	54490016
Site Type:	Voluntary Cleanup
Site Type Detail:	Voluntary Cleanup
Site Mgmt. Req.:	NONE SPECIFIED
Acres:	0.15
National Priorities List:	NO
Cleanup Oversight Agencies:	SMBRP
Lead Agency:	SMBRP
Lead Agency Description:	DTSC - Site Cleanup Program
Project Manager:	Not reported
Supervisor:	Kevin Shaddy
Division Branch:	Cleanup San Joaquin
Site Code:	100292
Assembly:	26
Senate:	14
Special Programs Code:	Voluntary Cleanup Program
Status:	Certified O&M - Land Use Restrictions Only
Status Date:	09/12/2012
Restricted Use:	YES
Funding:	Responsible Party
Lat/Long:	36.06006 / -119.0169
APN:	261-109-007
Past Use:	MANUFACTURED GAS PLANT
Potential COC:	30003, 30024, 3002502, 30472, 30473, 30474, 30475, 30476, 30477, 30478, 30479, 30480, 30481, 30482, 30483, 30484, 30485
Confirmed COC:	30472,30473,30474,30475,30476,30477,30478,30479,30480,30481,30482, 30483,30484,30485,30024,30003,3002502
Potential Description:	SOIL
Alias Name:	PORTERVILLE TOWNE GAS SITE
Alias Type:	Alternate Name
Alias Name:	SO. CALIFORNIA GAS - MGP - PORTERVILLE
Alias Type:	Alternate Name
Alias Name:	SOUTHERN CALIFORNIA GAS
Alias Type:	Alternate Name
Alias Name:	SOUTHERN CALIFORNIA GAS COMPANY
Alias Type:	Alternate Name
Alias Name:	261-109-007

SO CAL GAS/PORTERVILLE MGP (Continued) **S100539048**

Alias Type: APN
Alias Name: 110033615728
Alias Type: EPA (FRS #)
Alias Name: 100292
Alias Type: Project Code (Site Code)
Alias Name: 54490016
Alias Type: Envirostor ID Number

Completed Info:

Completed Area Name: PROJECT WIDE
Completed Sub Area Name: Not reported
Completed Document Type: Land Use Restriction
Completed Date: 03/05/1998
Comments: The Deed Restriction allows the remediated property to be used for industrial/commercial use only and restricts this property from ever being utilized for the following purposes: residential human habitation, public or private school for persons under 21 years of age, a day care center for children, a hospital for humans.

Completed Area Name: PROJECT WIDE
Completed Sub Area Name: Not reported
Completed Document Type: Certification
Completed Date: 05/12/1998
Comments: CERT -- COMPLETION OF PREPARATION OF CERT PACKAGE WITH DOCUMENTATION - COMPLETION REPORT AND DEED RESTRICTION.

Completed Area Name: PROJECT WIDE
Completed Sub Area Name: Not reported
Completed Document Type: CEQA - Initial Study/ Neg. Declaration
Completed Date: 01/21/1994
Comments: CEQA -- A ngeative declaration, per CEQA, was adopted for a removal action that will be conducted at the Porterville Towne Gas site. Once the removal action is completed, the site will be certified as clean. This is a walk-in business site.

Completed Area Name: PROJECT WIDE
Completed Sub Area Name: Not reported
Completed Document Type: Voluntary Cleanup Agreement
Completed Date: 06/30/1993
Comments: Consent Order issued to the Southern California Gas Company for the Porterville Towne Gas site.

Completed Area Name: PROJECT WIDE
Completed Sub Area Name: Not reported
Completed Document Type: Removal Action Workplan
Completed Date: 01/20/1994
Comments: RAW -- REVIEW AND APPROVAL OF THE REMOVAL ACTION WORKPLAN AFTER COMPLETION OF THE CEQA PROCESS.

Completed Area Name: PROJECT WIDE
Completed Sub Area Name: Not reported
Completed Document Type: Removal Action Completion Report
Completed Date: 06/29/1994
Comments: REMOVAL ACTION -- Excavation of 200 cubic yards of polycyclic aromatic hydrocarbon contaminated soil.

Completed Area Name: PROJECT WIDE
Completed Sub Area Name: Not reported

SO CAL GAS/PORTERVILLE MGP (Continued) **S100539048**

Completed Document Type: Preliminary Endangerment Assessment Report
Completed Date: 09/30/1992
Comments: PEA completed which determined the lateral and vertical extent of soil contamination on-site. Also, proposed future cleanup alternatives. Approx. cost = $200,000 (RP funded)

Future Area Name: Not reported
Future Sub Area Name: Not reported
Future Document Type: Not reported
Future Due Date: Not reported
Schedule Area Name: Not reported
Schedule Sub Area Name: Not reported
Schedule Document Type: Not reported
Schedule Due Date: Not reported
Schedule Revised Date: Not reported

DEED:
Name: SO CAL GAS/PORTERVILLE MGP
Address: LOCUST & HATCHETT STREETS
City,State,Zip: PORTERVILLE, CA 93257
Envirostor ID: 54490016
Area: PROJECT WIDE
Sub Area: Not reported
Site Type: VOLUNTARY CLEANUP
Status: CERTIFIED O&M - LAND USE RESTRICTIONS ONLY
Agency: Not reported
Covenant Uploaded: Not reported
Deed Date(s): Not reported
File Name: Envirostor Land Use Restrictions

AO227 **HARDAWAY DONALD & MATTI A** **EDR Hist Auto** **1021074568**
East **415 SO MAIN ST** **N/A**
< 1/8 **PORTERVILLE, CA 93257**
0.087 mi.
458 ft. **Site 2 of 2 in cluster AO**

Actual:
458 ft.
EDR Hist Auto

Focus Map:
12

Year:	Name:	Type:
1972	HARDAWAY DONALD & MATTI A	Gasoline Service Stations
1973	HARDAWAY DONALD & MATTI A	Grocery Stores
1974	HARDAWAY DONALD & MATTI A	Grocery Stores
1975	HARDAWAY DONALD & MATTI A	Grocery Stores
1976	HARDAWAY DONALD & MATTI A	Grocery Stores
1977	HARDAWAY DONALD & MATTI A	Grocery Stores
1978	HARDAWAY DONALD & MATTI A	Gasoline Service Stations
1978	HARDAWAY DONALD & MATTI A	Grocery Stores

AJ228 ENE < 1/8 0.087 mi. 460 ft. | **AUTO KRAFT**
830 N MAIN
PORTERVILLE, CA 93257
Site 3 of 3 in cluster AJ | **RCRA-SQG FINDS ECHO** | **1000325631 CAD982471310**

Actual: 462 ft.

Focus Map: 10

RCRA-SQG:

Date form received by agency:	1996-09-01 00:00:00.0
Facility name:	AUTO KRAFT
Facility address:	830 N MAIN PORTERVILLE, CA 93257
EPA ID:	CAD982471310
Contact:	Not reported
Contact address:	Not reported Not reported
Contact country:	US
Contact telephone:	Not reported
Contact email:	Not reported
EPA Region:	09
Classification:	Small Small Quantity Generator
Description:	Handler: generates more than 100 and less than 1000 kg of hazardous waste during any calendar month and accumulates less than 6000 kg of hazardous waste at any time; or generates 100 kg or less of hazardous waste during any calendar month, and accumulates more than 1000 kg of hazardous waste at any time

Owner/Operator Summary:

Owner/operator name:	NOT REQUIRED
Owner/operator address:	NOT REQUIRED NOT REQUIRED, ME 99999
Owner/operator country:	Not reported
Owner/operator telephone:	415-555-1212
Owner/operator email:	Not reported
Owner/operator fax:	Not reported
Owner/operator extension:	Not reported
Legal status:	Private
Owner/Operator Type:	Operator
Owner/Op start date:	Not reported
Owner/Op end date:	Not reported

Owner/operator name:	HERMAN CLASEN
Owner/operator address:	NOT REQUIRED NOT REQUIRED, ME 99999
Owner/operator country:	Not reported
Owner/operator telephone:	415-555-1212
Owner/operator email:	Not reported
Owner/operator fax:	Not reported
Owner/operator extension:	Not reported
Legal status:	Private
Owner/Operator Type:	Owner
Owner/Op start date:	Not reported
Owner/Op end date:	Not reported

Handler Activities Summary:

U.S. importer of hazardous waste:	No
Mixed waste (haz. and radioactive):	No
Recycler of hazardous waste:	No
Transporter of hazardous waste:	No

AUTO KRAFT (Continued) **1000325631**

Treater, storer or disposer of HW:	No
Underground injection activity:	No
On-site burner exemption:	No
Furnace exemption:	No
Used oil fuel burner:	No
Used oil processor:	No
User oil refiner:	No
Used oil fuel marketer to burner:	No
Used oil Specification marketer:	No
Used oil transfer facility:	No
Used oil transporter:	No

Historical Generators:

Date form received by agency:	1988-11-28 00:00:00.0
Site name:	AUTO KRAFT
Classification:	Large Quantity Generator
Violation Status:	No violations found

FINDS:

Registry ID:	110002819969
Facility URL:	http://ofmpub.epa.gov/enviro/fii_query_detail.disp_program_facility?p_registry_id=110002819969

Environmental Interest/Information System:

RCRAInfo is a national information system that supports the Resource Conservation and Recovery Act (RCRA) program through the tracking of events and activities related to facilities that generate, transport, and treat, store, or dispose of hazardous waste. RCRAInfo allows RCRA program staff to track the notification, permit, compliance, and corrective action activities required under RCRA.

Click this hyperlink while viewing on your computer to access additional FINDS: detail in the EDR Site Report.

ECHO:

Envid:	1000325631
Registry ID:	110002819969
DFR URL:	http://echo.epa.gov/detailed-facility-report?fid=110002819969
Name:	AUTO KRAFT
Address:	830 N MAIN
City,State,Zip:	PORTERVILLE, CA 93257

AV229 **PORTERVILLE GLASS** **HIST UST** **U001582465**
West **174 W OLIVE** **N/A**
< 1/8 **PORTERVILLE, CA 93257**
0.088 mi.
464 ft. **Site 2 of 2 in cluster AV**

Actual:
457 ft.

Focus Map:
12

HIST UST:

Name:	PORTERVILLE GLASS
Address:	174 W OLIVE
City,State,Zip:	PORTERVILLE, CA 93257
File Number:	0002BC39
URL:	http://geotracker.waterboards.ca.gov/ustpdfs/pdf/0002BC39.pdf
Region:	STATE
Facility ID:	00000053017
Facility Type:	Other
Other Type:	GLASS CO.

PORTERVILLE GLASS (Continued) **U001582465**

Contact Name: ABBY MCLELLANA
Telephone: 2097846038
Owner Name: PORTERVILLE GLASS
Owner Address: 174 W. OLIVE
Owner City,St,Zip: PORTERVILLE, CA 93257
Total Tanks: 0001

Tank Num: 001
Container Num: 1
Year Installed: Not reported
Tank Capacity: 00000550
Tank Used for: PRODUCT
Type of Fuel: REGULAR
Container Construction Thickness: Not reported
Leak Detection: None

Click here for Geo Tracker PDF:

BD230 **SO CAL GAS/PORTERVILLE MGP** **EDR MGP** **1008407736**
East **LOCUST AND HATCHETT STREETS** **N/A**
< 1/8 **PORTERVILLE, CA 93257**
0.088 mi.
465 ft. **Site 2 of 6 in cluster BD**

Actual:
459 ft.

Manufactured Gas Plants:
No additional information available

Focus Map:
12

BE231 **AT&T MOBILITY** **RCRA NonGen / NLR** **1024857711**
East **40 WEST CLEVELAND AVE** **CAL000423284**
< 1/8 **TULARE, CA 93257**
0.088 mi.
467 ft. **Site 1 of 3 in cluster BE**

Actual:
457 ft.

Focus Map:
12

RCRA NonGen / NLR:
Date form received by agency: 2016-12-27 00:00:00.0
Facility name: AT&T MOBILITY
Facility address: 40 WEST CLEVELAND AVE
TULARE, CA 93257
EPA ID: CAL000423284
Mailing address: 308 S. AKARD ST. ROOM 1700
DALLAS, TX 75202-0000
Contact: DERONICA LAMB
Contact address: 308 S. AKARD ST ROOM 1700
DALLAS, TX 75202-0000
Contact country: Not reported
Contact telephone: 214-741-0464
Contact email: DR1429@ATT.COM
EPA Region: 09
Classification: Non-Generator
Description: Handler: Non-Generators do not presently generate hazardous waste

AT&T MOBILITY (Continued) **1024857711**

Owner/Operator Summary:

Owner/operator name:	DERONICA LAMB
Owner/operator address:	308 S. AKARD ST ROOM 1700 DALLAS, TX 75202
Owner/operator country:	Not reported
Owner/operator telephone:	214-741-0464
Owner/operator email:	Not reported
Owner/operator fax:	Not reported
Owner/operator extension:	Not reported
Legal status:	Other
Owner/Operator Type:	Operator
Owner/Op start date:	Not reported
Owner/Op end date:	Not reported

Owner/operator name:	NEW CINGULAR WIRELESS PCS, LLC
Owner/operator address:	308 S. AKARD ST. ROOM 1700 DALLAS, TX 75202
Owner/operator country:	Not reported
Owner/operator telephone:	214-741-0464
Owner/operator email:	Not reported
Owner/operator fax:	Not reported
Owner/operator extension:	Not reported
Legal status:	Other
Owner/Operator Type:	Owner
Owner/Op start date:	Not reported
Owner/Op end date:	Not reported

Handler Activities Summary:

U.S. importer of hazardous waste:	No
Mixed waste (haz. and radioactive):	No
Recycler of hazardous waste:	No
Transporter of hazardous waste:	Yes
Treater, storer or disposer of HW:	No
Underground injection activity:	No
On-site burner exemption:	No
Furnace exemption:	No
Used oil fuel burner:	No
Used oil processor:	No
User oil refiner:	No
Used oil fuel marketer to burner:	No
Used oil Specification marketer:	No
Used oil transfer facility:	No
Used oil transporter:	No

Violation Status: No violations found

BE232 **RCRA NonGen / NLR** **1025833539**
East **40 W CLEVELAND AVE** **CAC003013116**
< 1/8 **PORTERVILLE, CA 93257**
0.088 mi.
467 ft. **Site 2 of 3 in cluster BE**

Actual:
457 ft.

Focus Map:
12

RCRA NonGen / NLR:

Date form received by agency:	2019-05-02 00:00:00.0
Facility name:	Not reported
Facility address:	40 W CLEVELAND AVE PORTERVILLE, CA 93257
EPA ID:	CAC003013116

(Continued) **1025833539**

Mailing address:	291 N MAIN STREET PORTERVILLE, CA 93257
Contact:	FABIAN MENDOZA
Contact address:	291 N MAIN STREET PORTERVILLE, CA 93257
Contact country:	Not reported
Contact telephone:	559-791-7867
Contact email:	FMENDOZA@CI.PORTERVILLE.CA.US
EPA Region:	09
Classification:	Non-Generator
Description:	Handler: Non-Generators do not presently generate hazardous waste

Owner/Operator Summary:

Owner/operator name:	FABIAN MENDOZA
Owner/operator address:	291 N MAIN STREET PORTERVILLE, CA 93257
Owner/operator country:	Not reported
Owner/operator telephone:	559-791-7867
Owner/operator email:	Not reported
Owner/operator fax:	Not reported
Owner/operator extension:	Not reported
Legal status:	Other
Owner/Operator Type:	Operator
Owner/Op start date:	Not reported
Owner/Op end date:	Not reported

Owner/operator name:	FABIAN MENDOZA
Owner/operator address:	291 N MAIN STREET PORTERVILLE, CA 93257
Owner/operator country:	Not reported
Owner/operator telephone:	559-791-7867
Owner/operator email:	Not reported
Owner/operator fax:	Not reported
Owner/operator extension:	Not reported
Legal status:	Other
Owner/Operator Type:	Owner
Owner/Op start date:	Not reported
Owner/Op end date:	Not reported

Handler Activities Summary:

U.S. importer of hazardous waste:	No
Mixed waste (haz. and radioactive):	No
Recycler of hazardous waste:	No
Transporter of hazardous waste:	Yes
Treater, storer or disposer of HW:	Yes
Underground injection activity:	No
On-site burner exemption:	No
Furnace exemption:	No
Used oil fuel burner:	No
Used oil processor:	No
User oil refiner:	No
Used oil fuel marketer to burner:	No
Used oil Specification marketer:	No
Used oil transfer facility:	No
Used oil transporter:	No

(Continued) **1025833539**

Violation Status: No violations found

BE233 East < 1/8 0.088 mi. 467 ft. **AT&T MOBILITY - PORTERVILLE FIRE (USID136819)**
40 W CLEVELAND AVE
PORTERVILLE, CA 93257
Site 3 of 3 in cluster BE

CERS HAZ WASTE **S120050999**
CUPA Listings **N/A**
CERS

Actual: 457 ft.

Focus Map: 12

CERS HAZ WASTE:

Name:	AT&T MOBILITY - PORTERVILLE FIRE (USID136819)
Address:	40 W CLEVELAND AVE
City,State,Zip:	PORTERVILLE, CA 93257
Site ID:	373217
CERS ID:	10676038
CERS Description:	Hazardous Waste Generator

CUPA TULARE:

Name:	AT&T MOBILITY - PORTERVILLE FIRE (USID136819)
Address:	40 W CLEVELAND AVE
City,State,Zip:	PORTERVILLE, CA 93257
CERS ID:	10676038
Facility ID:	FA1352532
APN:	252-184-001
Latitude:	36.070735
Longitude:	-119.016957
PE:	2223
TB Fin Fees Description:	HM - SMALL FACILITY - < 5 CHEMICALS
Current Status:	1
CD Fin billing Status Description:	Active, billable

CERS:

Name:	AT&T MOBILITY - PORTERVILLE FIRE (USID136819)
Address:	40 W CLEVELAND AVE
City,State,Zip:	PORTERVILLE, CA 93257
Site ID:	373217
CERS ID:	10676038
CERS Description:	Chemical Storage Facilities

Evaluation:

Eval General Type:	Compliance Evaluation Inspection
Eval Date:	04-26-2017
Violations Found:	No
Eval Type:	Routine done by local agency
Eval Notes:	Not reported
Eval Division:	Tulare County Environmental Health
Eval Program:	HMRRP
Eval Source:	CERS

Coordinates:

Site ID:	373217
Facility Name:	AT&T Mobility - PORTERVILLE FIRE (USID136819)
Env Int Type Code:	HMBP
Program ID:	10676038
Coord Name:	Not reported
Ref Point Type Desc:	Center of a facility or station.
Latitude:	36.070620
Longitude:	-119.016620

AT&T MOBILITY - PORTERVILLE FIRE (USID136819) (Continued) **S120050999**

Affiliation:

Affiliation Type Desc:	Environmental Contact
Entity Name:	Allen Renuk
Entity Title:	Not reported
Affiliation Address:	4540 California Ave., Room 400
Affiliation City:	Bakersfield
Affiliation State:	CA
Affiliation Country:	Not reported
Affiliation Zip:	93309
Affiliation Phone:	Not reported

Affiliation Type Desc:	Facility Mailing Address
Entity Name:	Mailing Address
Entity Title:	Not reported
Affiliation Address:	308 S. Akard St., 17th Floor
Affiliation City:	Dallas
Affiliation State:	TX
Affiliation Country:	Not reported
Affiliation Zip:	75202
Affiliation Phone:	Not reported

Affiliation Type Desc:	Operator
Entity Name:	AT&T Mobility
Entity Title:	Not reported
Affiliation Address:	Not reported
Affiliation City:	Not reported
Affiliation State:	Not reported
Affiliation Country:	Not reported
Affiliation Zip:	Not reported
Affiliation Phone:	(661) 327-6903

Affiliation Type Desc:	Parent Corporation
Entity Name:	AT&T Mobility
Entity Title:	Not reported
Affiliation Address:	Not reported
Affiliation City:	Not reported
Affiliation State:	Not reported
Affiliation Country:	Not reported
Affiliation Zip:	Not reported
Affiliation Phone:	Not reported

Affiliation Type Desc:	Legal Owner
Entity Name:	New Cingular Wireless PCS, LLC dba AT&T Mobility
Entity Title:	Not reported
Affiliation Address:	308 S. Akard St., 17th Floor
Affiliation City:	Dallas
Affiliation State:	TX
Affiliation Country:	United States
Affiliation Zip:	75202
Affiliation Phone:	(214) 464-1712

Affiliation Type Desc:	Identification Signer
Entity Name:	Jeremy McGrue
Entity Title:	National EPCRA Manager
Affiliation Address:	Not reported
Affiliation City:	Not reported
Affiliation State:	Not reported

AT&T MOBILITY - PORTERVILLE FIRE (USID136819) (Continued) **S120050999**

Affiliation Country:	Not reported
Affiliation Zip:	Not reported
Affiliation Phone:	Not reported
Affiliation Type Desc:	CUPA District
Entity Name:	Tulare County Environmental Health
Entity Title:	Not reported
Affiliation Address:	5957 South Mooney Boulevard
Affiliation City:	Visalia
Affiliation State:	CA
Affiliation Country:	Not reported
Affiliation Zip:	93277
Affiliation Phone:	(559) 624-7400
Affiliation Type Desc:	Document Preparer
Entity Name:	Peter Burnell, Sigma Consultants, Inc.
Entity Title:	Not reported
Affiliation Address:	Not reported
Affiliation City:	Not reported
Affiliation State:	Not reported
Affiliation Country:	Not reported
Affiliation Zip:	Not reported
Affiliation Phone:	Not reported

AZ234 **T-MOBILE WEST CORPORATION #SC13178A** **CUPA Listings** **S120052444**
WNW **19642 MEREDITH DR** **N/A**
< 1/8 **STRATHMORE, CA 93267**
0.089 mi.
468 ft. **Site 2 of 2 in cluster AZ**

Actual:
402 ft.

Focus Map:
1

CUPA TULARE:

Name:	T-MOBILE WEST CORPORATION #SC13178A
Address:	19642 MEREDITH DR
City,State,Zip:	STRATHMORE, CA 93267
CERS ID:	10608676
Facility ID:	FA1349416
APN:	215-091-005
Latitude:	36.146042667
Longitude:	-119.06266347
PE:	2223
TB Fin Fees Description:	HM - SMALL FACILITY - < 5 CHEMICALS
Current Status:	4
CD Fin billing Status Description:	Active, exempt from billing

---

BF235 **STANDARD REGISTER CO INC** **RCRA-SQG** **1000310584**
West **90 W POPLAR ST** **FINDS** **CAD058424136**
< 1/8 **PORTERVILLE, CA 93257**
0.089 mi.
470 ft. **Site 1 of 6 in cluster BF**

Actual:
456 ft.

Focus Map:
12

RCRA-SQG:

Date form received by agency:	1996-09-01 00:00:00.0
Facility name:	STANDARD REGISTER CO INC
Facility address:	90 W POPLAR ST PORTERVILLE, CA 93257

STANDARD REGISTER CO INC (Continued) **1000310584**

EPA ID:	CAD058424136
Contact:	Not reported
Contact address:	Not reported Not reported
Contact country:	US
Contact telephone:	Not reported
Contact email:	Not reported
EPA Region:	09
Classification:	Small Small Quantity Generator
Description:	Handler: generates more than 100 and less than 1000 kg of hazardous waste during any calendar month and accumulates less than 6000 kg of hazardous waste at any time; or generates 100 kg or less of hazardous waste during any calendar month, and accumulates more than 1000 kg of hazardous waste at any time

Owner/Operator Summary:

Owner/operator name:	NOT REQUIRED
Owner/operator address:	NOT REQUIRED NOT REQUIRED, ME 99999
Owner/operator country:	Not reported
Owner/operator telephone:	415-555-1212
Owner/operator email:	Not reported
Owner/operator fax:	Not reported
Owner/operator extension:	Not reported
Legal status:	Private
Owner/Operator Type:	Operator
Owner/Op start date:	Not reported
Owner/Op end date:	Not reported

Owner/operator name:	THE STANDARD REGISTER COMPANY
Owner/operator address:	NOT REQUIRED NOT REQUIRED, ME 99999
Owner/operator country:	Not reported
Owner/operator telephone:	415-555-1212
Owner/operator email:	Not reported
Owner/operator fax:	Not reported
Owner/operator extension:	Not reported
Legal status:	Private
Owner/Operator Type:	Owner
Owner/Op start date:	Not reported
Owner/Op end date:	Not reported

Handler Activities Summary:

U.S. importer of hazardous waste:	No
Mixed waste (haz. and radioactive):	No
Recycler of hazardous waste:	No
Transporter of hazardous waste:	No
Treater, storer or disposer of HW:	No
Underground injection activity:	No
On-site burner exemption:	No
Furnace exemption:	No
Used oil fuel burner:	No
Used oil processor:	No
User oil refiner:	No
Used oil fuel marketer to burner:	No
Used oil Specification marketer:	No

STANDARD REGISTER CO INC (Continued) **1000310584**

Used oil transfer facility: No
Used oil transporter: No

Historical Generators:
Date form received by agency: 1980-08-08 00:00:00.0
Site name: STANDARD REGISTER CO INC
Classification: Large Quantity Generator

Violation Status: No violations found

FINDS:
Registry ID: 110058330275
Facility URL: http://ofmpub.epa.gov/enviro/fii_query_detail.disp_program_facility?p_registry_id=110058330275

Environmental Interest/Information System:
AIR EMISSIONS CLASSIFICATION UNKNOWN
OSHA ESTABLISHMENT
RCRAInfo is a national information system that supports the Resource Conservation and Recovery Act (RCRA) program through the tracking of events and activities related to facilities that generate, transport, and treat, store, or dispose of hazardous waste. RCRAInfo allows RCRA program staff to track the notification, permit, compliance, and corrective action activities required under RCRA.
STATE MASTER

Click this hyperlink while viewing on your computer to access additional FINDS: detail in the EDR Site Report.

BF236 **THE STANDARD REGISTER COMPANY** **HIST UST** **S118416093**
West **90 WEST POPLAR AVENUE** **N/A**
< 1/8 **PORTERVILLE, CA 93257**
0.089 mi.
470 ft. **Site 2 of 6 in cluster BF**

Actual:
456 ft.

Focus Map:
12

HIST UST:
Name: THE STANDARD REGISTER COMPANY
Address: 90 WEST POPLAR AVENUE
City,State,Zip: PORTERVILLE, CA 93257
File Number: 0002BF8D
URL: http://geotracker.waterboards.ca.gov/ustpdfs/pdf/0002BF8D.pdf
Region: Not reported
Facility ID: Not reported
Facility Type: Not reported
Other Type: Not reported
Contact Name: Not reported
Telephone: Not reported
Owner Name: Not reported
Owner Address: Not reported
Owner City,St,Zip: Not reported
Total Tanks: Not reported

Tank Num: Not reported
Container Num: Not reported
Year Installed: Not reported
Tank Capacity: Not reported
Tank Used for: Not reported
Type of Fuel: Not reported
Container Construction Thickness: Not reported

THE STANDARD REGISTER COMPANY (Continued) **S118416093**

Leak Detection: Not reported

Click here for Geo Tracker PDF:

BF237 **PRO DOCUMENT SOLUTIONS INC** **RCRA NonGen / NLR** **1024805876**
West **90 W POPLAR AVE** **CAL000266075**
< 1/8 **PORTERVILLE, CA 93257**
0.089 mi.
470 ft. **Site 3 of 6 in cluster BF**

Actual:
456 ft.

Focus Map:
12

RCRA NonGen / NLR:

Date form received by agency:	2003-02-06 00:00:00.0
Facility name:	PRO DOCUMENT SOLUTIONS INC
Facility address:	90 W POPLAR AVE PORTERVILLE, CA 93257-5326
EPA ID:	CAL000266075
Contact:	SHAWN PHILLIPS
Contact address:	90 W POPLAR AVE PORTERVILLE, CA 93257
Contact country:	Not reported
Contact telephone:	559-719-1281
Contact email:	SHAWNP@PRODOCUMENTSOLUTIONS.COM
EPA Region:	09
Classification:	Non-Generator
Description:	Handler: Non-Generators do not presently generate hazardous waste

Owner/Operator Summary:

Owner/operator name:	SHAWN PHILLIPS
Owner/operator address:	90 W POPLAR AVE PORTERVILLE, CA 93257
Owner/operator country:	Not reported
Owner/operator telephone:	559-719-1281
Owner/operator email:	Not reported
Owner/operator fax:	Not reported
Owner/operator extension:	Not reported
Legal status:	Other
Owner/Operator Type:	Operator
Owner/Op start date:	Not reported
Owner/Op end date:	Not reported

Owner/operator name:	PRO DOCUMENT SOLUTIONS INC
Owner/operator address:	90 W POPLAR AVE PORTERVILLE, CA 93257
Owner/operator country:	Not reported
Owner/operator telephone:	559-719-1281
Owner/operator email:	Not reported
Owner/operator fax:	Not reported
Owner/operator extension:	Not reported
Legal status:	Other
Owner/Operator Type:	Owner
Owner/Op start date:	Not reported
Owner/Op end date:	Not reported

Handler Activities Summary:

U.S. importer of hazardous waste:	No
Mixed waste (haz. and radioactive):	No
Recycler of hazardous waste:	No

PRO DOCUMENT SOLUTIONS INC (Continued) **1024805876**

Transporter of hazardous waste:	Yes
Treater, storer or disposer of HW:	No
Underground injection activity:	No
On-site burner exemption:	No
Furnace exemption:	No
Used oil fuel burner:	No
Used oil processor:	No
User oil refiner:	No
Used oil fuel marketer to burner:	No
Used oil Specification marketer:	No
Used oil transfer facility:	No
Used oil transporter:	No

Violation Status: No violations found

BF238 **PRO DOCUMENT SOLUTIONS** **CERS HAZ WASTE** **S120052106**
West **90 W POPLAR AVE** **CUPA Listings** **N/A**
< 1/8 **PORTERVILLE, CA 93257** **CERS**
0.089 mi.
470 ft. **Site 4 of 6 in cluster BF**

Actual:
456 ft.

Focus Map:
12

CERS HAZ WASTE:

Name:	PRO DOCUMENT SOLUTIONS
Address:	90 W POPLAR AVE
City,State,Zip:	PORTERVILLE, CA 93257
Site ID:	176089
CERS ID:	10606999
CERS Description:	Hazardous Waste Generator

CUPA TULARE:

Name:	PRO DOCUMENT SOLUTIONS
Address:	90 W POPLAR AVE
City,State,Zip:	PORTERVILLE, CA 93257
CERS ID:	10606999
Facility ID:	FA0004881
APN:	260-300-015
Latitude:	36.052587036
Longitude:	-119.01883734
PE:	2254
TB Fin Fees Description:	HW - SMALL GENERATOR
Current Status:	1
CD Fin billing Status Description:	Active, billable

Name:	PRO DOCUMENT SOLUTIONS
Address:	90 W POPLAR AVE
City,State,Zip:	PORTERVILLE, CA 93257
CERS ID:	10606999
Facility ID:	FA0004881
APN:	260-300-015
Latitude:	36.052587036
Longitude:	-119.01883734
PE:	2223
TB Fin Fees Description:	HM - SMALL FACILITY - < 5 CHEMICALS
Current Status:	1
CD Fin billing Status Description:	Active, billable

CERS:

Name:	PRO DOCUMENT SOLUTIONS

PRO DOCUMENT SOLUTIONS (Continued) **S120052106**

Address:	90 W POPLAR AVE
City,State,Zip:	PORTERVILLE, CA 93257
Site ID:	176089
CERS ID:	10606999
CERS Description:	Chemical Storage Facilities

Evaluation:

Eval General Type:	Compliance Evaluation Inspection
Eval Date:	06-07-2017
Violations Found:	No
Eval Type:	Routine done by local agency
Eval Notes:	Not reported
Eval Division:	Tulare County Environmental Health
Eval Program:	HW
Eval Source:	CERS

Eval General Type:	Compliance Evaluation Inspection
Eval Date:	08-15-2013
Violations Found:	No
Eval Type:	Routine done by local agency
Eval Notes:	Not reported
Eval Division:	Tulare County Environmental Health
Eval Program:	HMRRP
Eval Source:	CERS

Eval General Type:	Compliance Evaluation Inspection
Eval Date:	08-15-2013
Violations Found:	No
Eval Type:	Routine done by local agency
Eval Notes:	Not reported
Eval Division:	Tulare County Environmental Health
Eval Program:	HW
Eval Source:	CERS

Eval General Type:	Compliance Evaluation Inspection
Eval Date:	06-07-2017
Violations Found:	No
Eval Type:	Routine done by local agency
Eval Notes:	Not reported
Eval Division:	Tulare County Environmental Health
Eval Program:	HMRRP
Eval Source:	CERS

Coordinates:

Site ID:	176089
Facility Name:	PRO DOCUMENT SOLUTIONS
Env Int Type Code:	HMBP
Program ID:	10606999
Coord Name:	Not reported
Ref Point Type Desc:	Entrance point of a facility or station
Latitude:	36.052587
Longitude:	-119.018830

Affiliation:

Affiliation Type Desc:	CUPA District
Entity Name:	Tulare County Environmental Health
Entity Title:	Not reported

PRO DOCUMENT SOLUTIONS (Continued) **S120052106**

Affiliation Address:	5957 South Mooney Boulevard
Affiliation City:	Visalia
Affiliation State:	CA
Affiliation Country:	Not reported
Affiliation Zip:	93277
Affiliation Phone:	(559) 624-7400

Affiliation Type Desc:	Document Preparer
Entity Name:	CAREY MCCLELLAN
Entity Title:	Not reported
Affiliation Address:	Not reported
Affiliation City:	Not reported
Affiliation State:	Not reported
Affiliation Country:	Not reported
Affiliation Zip:	Not reported
Affiliation Phone:	Not reported

Affiliation Type Desc:	Parent Corporation
Entity Name:	PRO DOCUMENT SOLUTIONS
Entity Title:	Not reported
Affiliation Address:	Not reported
Affiliation City:	Not reported
Affiliation State:	Not reported
Affiliation Country:	Not reported
Affiliation Zip:	Not reported
Affiliation Phone:	Not reported

Affiliation Type Desc:	Environmental Contact
Entity Name:	CAREY MCCLELLAN
Entity Title:	Not reported
Affiliation Address:	90 WEST POPLAR AVE.
Affiliation City:	PORTERVILLE
Affiliation State:	CA
Affiliation Country:	Not reported
Affiliation Zip:	93257
Affiliation Phone:	Not reported

Affiliation Type Desc:	Identification Signer
Entity Name:	CAREY MCCLELLAN
Entity Title:	PRESIDENT
Affiliation Address:	Not reported
Affiliation City:	Not reported
Affiliation State:	Not reported
Affiliation Country:	Not reported
Affiliation Zip:	Not reported
Affiliation Phone:	Not reported

Affiliation Type Desc:	Operator
Entity Name:	PRODOCUMENTSOLUTIONS INC
Entity Title:	Not reported
Affiliation Address:	Not reported
Affiliation City:	Not reported
Affiliation State:	Not reported
Affiliation Country:	Not reported
Affiliation Zip:	Not reported
Affiliation Phone:	(805) 238-6680

PRO DOCUMENT SOLUTIONS (Continued) **S120052106**

Affiliation Type Desc:	Facility Mailing Address
Entity Name:	Mailing Address
Entity Title:	Not reported
Affiliation Address:	1760 COMMERCE WAY
Affiliation City:	PASO ROBLES
Affiliation State:	CA
Affiliation Country:	Not reported
Affiliation Zip:	93445
Affiliation Phone:	Not reported

Affiliation Type Desc:	Legal Owner
Entity Name:	PRO FORMS
Entity Title:	Not reported
Affiliation Address:	1760 COMMERCE WAY
Affiliation City:	PASO ROBLES
Affiliation State:	Not reported
Affiliation Country:	United States
Affiliation Zip:	93447
Affiliation Phone:	(559) 719-1281

BF239 **STANDARD REGISTER COMPANY** **SWEEPS UST** **S101596000**
West **90 W POPLAR AVE** **CA FID UST** **N/A**
< 1/8 **PORTERVILLE, CA 93257** **CUPA Listings**
0.089 mi.
470 ft. **Site 5 of 6 in cluster BF**

Actual:
456 ft.

Focus Map:
12

SWEEPS UST:

Name:	STANDARD REGISTER COMPANY
Address:	90 W POPLAR AVE
City:	PORTERVILLE
Status:	Active
Comp Number:	47809
Number:	9
Board Of Equalization:	Not reported
Referral Date:	04-20-88
Action Date:	Not reported
Created Date:	02-29-88
Owner Tank Id:	1
SWRCB Tank Id:	54-000-047809-000001
Tank Status:	A
Capacity:	10000
Active Date:	04-20-88
Tank Use:	CHEMICAL
STG:	P
Content:	Not reported
Number Of Tanks:	1

CA FID UST:

Facility ID:	54001026
Regulated By:	UTNKA
Regulated ID:	Not reported
Cortese Code:	Not reported
SIC Code:	Not reported
Facility Phone:	2097814200
Mail To:	Not reported
Mailing Address:	626 ALBANY ST

STANDARD REGISTER COMPANY (Continued) **S101596000**

Mailing Address 2: Not reported
Mailing City,St,Zip: PORTERVILLE 93257
Contact: Not reported
Contact Phone: Not reported
DUNs Number: Not reported
NPDES Number: Not reported
EPA ID: Not reported
Comments: Not reported
Status: Active

CUPA TULARE:

Name:	STANDARD REGISTER
Address:	90 W POPLAR AVE
City,State,Zip:	PORTERVILLE, CA 93257-5326
CERS ID:	Not reported
Facility ID:	FA0004832
APN:	Not reported
Latitude:	Not reported
Longitude:	Not reported
PE:	2224
TB Fin Fees Description:	HM - LARGE FACILITY - > 5 CHEMICALS
Current Status:	2
CD Fin billing Status Description:	Inactive, non-billable

Name:	STANDARD REGISTER
Address:	90 W POPLAR AVE
City,State,Zip:	PORTERVILLE, CA 93257-5326
CERS ID:	Not reported
Facility ID:	FA0004832
APN:	Not reported
Latitude:	Not reported
Longitude:	Not reported
PE:	2258
TB Fin Fees Description:	HW - LARGE GENERATOR
Current Status:	2
CD Fin billing Status Description:	Inactive, non-billable

BF240 **THE STANDARD REGISTER COMPANY** **HIST UST** **U001582514**
West **90 W POPLAR AVE** **N/A**
< 1/8 **PORTERVILLE, CA 93257**
0.089 mi.
470 ft. **Site 6 of 6 in cluster BF**

Actual:
456 ft.

Focus Map:
12

HIST UST:

Name:	THE STANDARD REGISTER COMPANY
Address:	90 W POPLAR AVE
City,State,Zip:	PORTERVILLE, CA 93257
File Number:	Not reported
URL:	Not reported
Region:	STATE
Facility ID:	00000047809
Facility Type:	Other
Other Type:	BUSINESS FORMS MFG.
Contact Name:	J.R. CAPELA
Telephone:	2097814200
Owner Name:	THE STANDARD REGISTER COMPANY
Owner Address:	626 ALBANY STREET

THE STANDARD REGISTER COMPANY (Continued) **U001582514**

Owner City,St,Zip: DAYTON, OJ 45401
Total Tanks: 0001

Tank Num: 001
Container Num: 1
Year Installed: 1979
Tank Capacity: 00010000
Tank Used for: PRODUCT
Type of Fuel: Not reported
Container Construction Thickness: Not reported
Leak Detection: Visual, Stock Inventor

BG241
West
< 1/8
0.090 mi.
474 ft.

PORTERVILLE PALLET CO. INC
424 S E ST
PORTERVILLE, CA 93257

HIST UST **U001582467**
N/A

Site 1 of 2 in cluster BG

Actual:
455 ft.

Focus Map:
12

HIST UST:
Name: PORTERVILLE PALLET CO. INC
Address: 424 S E ST
City,State,Zip: PORTERVILLE, CA 93257
File Number: Not reported
URL: Not reported
Region: STATE
Facility ID: 00000034370
Facility Type: Other
Other Type: MANUFACTURING
Contact Name: GEORGE P. STIEB
Telephone: 2097846089
Owner Name: PORTERVILLE PALLET CO. INC.
Owner Address: 424 SOUTH E STREET
Owner City,St,Zip: PORTERVILLE, CA 93257
Total Tanks: 0001

Tank Num: 001
Container Num: 1
Year Installed: Not reported
Tank Capacity: 00000500
Tank Used for: PRODUCT
Type of Fuel: REGULAR
Container Construction Thickness: Not reported
Leak Detection: Stock Inventor

BH242
ENE
< 1/8
0.091 mi.
479 ft.

PORTERVILLE CONCRETE PIPE CORP
474 SO MAIN ST
PORTERVILLE, CA 93257

RCRA NonGen / NLR **1024791491**
CAL000106130

Site 1 of 2 in cluster BH

Actual:
457 ft.

Focus Map:
12

RCRA NonGen / NLR:
Date form received by agency: 1993-03-18 00:00:00.0
Facility name: PORTERVILLE CONCRETE PIPE CORP
Facility address: 474 SO MAIN ST
PORTERVILLE, CA 93257-0000
EPA ID: CAL000106130

PORTERVILLE CONCRETE PIPE CORP (Continued) **1024791491**

Mailing address:	PO BOX 408
	PORTERVILLE, CA 93258-0000
Contact:	VINCE JURKOVICH-PRESIDENT
Contact address:	PO BOX 408
	PORTERVILLE, CA 93258
Contact country:	Not reported
Contact telephone:	559-784-6187
Contact email:	ANDREA@PCPIPEINC.COM
EPA Region:	09
Classification:	Non-Generator
Description:	Handler: Non-Generators do not presently generate hazardous waste

Owner/Operator Summary:

Owner/operator name:	PORTERVILLE CONCRETE PIPE, INC
Owner/operator address:	PO BOX 408
	PORTERVILLE, CA 93258
Owner/operator country:	Not reported
Owner/operator telephone:	559-784-6187
Owner/operator email:	Not reported
Owner/operator fax:	Not reported
Owner/operator extension:	Not reported
Legal status:	Other
Owner/Operator Type:	Owner
Owner/Op start date:	Not reported
Owner/Op end date:	Not reported

Owner/operator name:	VINCE JURKOVICH-PRESIDENT
Owner/operator address:	PO BOX 408
	PORTERVILLE, CA 93258
Owner/operator country:	Not reported
Owner/operator telephone:	559-784-6187
Owner/operator email:	Not reported
Owner/operator fax:	Not reported
Owner/operator extension:	Not reported
Legal status:	Other
Owner/Operator Type:	Operator
Owner/Op start date:	Not reported
Owner/Op end date:	Not reported

Handler Activities Summary:

U.S. importer of hazardous waste:	No
Mixed waste (haz. and radioactive):	No
Recycler of hazardous waste:	No
Transporter of hazardous waste:	Yes
Treater, storer or disposer of HW:	No
Underground injection activity:	No
On-site burner exemption:	No
Furnace exemption:	No
Used oil fuel burner:	No
Used oil processor:	No
User oil refiner:	No
Used oil fuel marketer to burner:	No
Used oil Specification marketer:	No
Used oil transfer facility:	No
Used oil transporter:	No

PORTERVILLE CONCRETE PIPE CORP (Continued) **1024791491**

Violation Status: No violations found

BH243
ENE
< 1/8
0.091 mi.
479 ft.

Actual:
457 ft.

Focus Map:
12

PORTERVILLE CONCRETE PIPE INC
474 S MAIN STREET
PORTERVILLE, CA 93257

Site 2 of 2 in cluster BH

CERS HAZ WASTE
SWEEPS UST
CA FID UST
CUPA Listings
NPDES
CIWQS
CERS

S101596036
N/A

CERS HAZ WASTE:

Name:	PORTERVILLE CONCRETE PIPE
Address:	474 S MAIN ST
City,State,Zip:	PORTERVILLE, CA 93257
Site ID:	181421
CERS ID:	10608277
CERS Description:	Hazardous Waste Generator

SWEEPS UST:

Name:	PORTERVILLE CONCRETE PIPE INC
Address:	474 S MAIN
City:	PORTERVILLE
Status:	Active
Comp Number:	150
Number:	9
Board Of Equalization:	44-029507
Referral Date:	04-20-88
Action Date:	Not reported
Created Date:	02-29-88
Owner Tank Id:	3
SWRCB Tank Id:	54-000-000150-000001
Tank Status:	A
Capacity:	1000
Active Date:	04-20-88
Tank Use:	M.V. FUEL
STG:	P
Content:	UNKNOWN
Number Of Tanks:	3

Name:	PORTERVILLE CONCRETE PIPE INC
Address:	474 S MAIN
City:	PORTERVILLE
Status:	Active
Comp Number:	150
Number:	9
Board Of Equalization:	44-029507
Referral Date:	04-20-88
Action Date:	Not reported
Created Date:	02-29-88
Owner Tank Id:	1
SWRCB Tank Id:	54-000-000150-000002
Tank Status:	A
Capacity:	6000
Active Date:	04-20-88
Tank Use:	M.V. FUEL
STG:	P
Content:	UNKNOWN
Number Of Tanks:	Not reported

PORTERVILLE CONCRETE PIPE INC (Continued) **S101596036**

Name:	PORTERVILLE CONCRETE PIPE INC
Address:	474 S MAIN
City:	PORTERVILLE
Status:	Active
Comp Number:	150
Number:	9
Board Of Equalization:	44-029507
Referral Date:	04-20-88
Action Date:	Not reported
Created Date:	02-29-88
Owner Tank Id:	2
SWRCB Tank Id:	54-000-000150-000003
Tank Status:	A
Capacity:	8000
Active Date:	04-20-88
Tank Use:	M.V. FUEL
STG:	P
Content:	UNKNOWN
Number Of Tanks:	Not reported

CA FID UST:

Facility ID:	54001712
Regulated By:	UTNKA
Regulated ID:	Not reported
Cortese Code:	Not reported
SIC Code:	Not reported
Facility Phone:	2097846187
Mail To:	Not reported
Mailing Address:	474 S MAIN
Mailing Address 2:	Not reported
Mailing City,St,Zip:	PORTERVILLE 93257
Contact:	Not reported
Contact Phone:	Not reported
DUNs Number:	Not reported
NPDES Number:	Not reported
EPA ID:	Not reported
Comments:	Not reported
Status:	Active

CUPA TULARE:

Name:	PORTERVILLE CONCRETE PIPE
Address:	474 S MAIN ST
City,State,Zip:	PORTERVILLE, CA 93257
CERS ID:	10608277
Facility ID:	FA0002672
APN:	261-080-041
Latitude:	36.057192262
Longitude:	-119.01466954
PE:	2223
TB Fin Fees Description:	HM - SMALL FACILITY - < 5 CHEMICALS
Current Status:	1
CD Fin billing Status Description:	Active, billable

Name:	PORTERVILLE CONCRETE PIPE
Address:	474 S MAIN ST
City,State,Zip:	PORTERVILLE, CA 93257

PORTERVILLE CONCRETE PIPE INC (Continued) **S101596036**

CERS ID:	10608277
Facility ID:	FA0002672
APN:	261-080-041
Latitude:	36.057192262
Longitude:	-119.01466954
PE:	2254
TB Fin Fees Description:	HW - SMALL GENERATOR
Current Status:	1
CD Fin billing Status Description:	Active, billable

NPDES:

Name:	PORTERVILLE CONCRETE PIPE INC
Address:	474 S MAIN STREET
City,State,Zip:	PORTERVILLE, CA 93257
Facility Status:	Active
NPDES Number:	CAS000001
Region:	5F
Agency Number:	0
Regulatory Measure ID:	453864
Place ID:	Not reported
Order Number:	97-03-DWQ
WDID:	5F54I025388
Regulatory Measure Type:	Enrollee
Program Type:	Industrial
Adoption Date Of Regulatory Measure:	Not reported
Effective Date Of Regulatory Measure:	04/06/2015
Termination Date Of Regulatory Measure:	Not reported
Expiration Date Of Regulatory Measure:	Not reported
Discharge Address:	PO Box 408
Discharge Name:	Porterville Concrete Pipe Inc
Discharge City:	Porterville
Discharge State:	California
Discharge Zip:	93258
Status:	Not reported
Status Date:	Not reported
Operator Name:	Not reported
Operator Address:	Not reported
Operator City:	Not reported
Operator State:	Not reported
Operator Zip:	Not reported

NPDES as of 03/2018:

NPDES Number:	Not reported
Status:	Not reported
Agency Number:	Not reported
Region:	5F
Regulatory Measure ID:	453864
Order Number:	Not reported
Regulatory Measure Type:	Industrial
Place ID:	Not reported
WDID:	5F54I025388
Program Type:	Not reported
Adoption Date Of Regulatory Measure:	Not reported
Effective Date Of Regulatory Measure:	Not reported
Expiration Date Of Regulatory Measure:	Not reported
Termination Date Of Regulatory Measure:	Not reported
Discharge Name:	Not reported

PORTERVILLE CONCRETE PIPE INC (Continued) **S101596036**

Discharge Address:	Not reported
Discharge City:	Not reported
Discharge State:	Not reported
Discharge Zip:	Not reported
Received Date:	04/06/2015
Processed Date:	04/06/2015
Status:	Active
Status Date:	04/06/2015
Place Size:	15.9
Place Size Unit:	Acres
Contact:	Nick or Steve Jurkovich
Contact Title:	Vice President
Contact Phone:	559-784-6187
Contact Phone Ext:	Not reported
Contact Email:	nick@pcpipeinc.com
Operator Name:	Porterville Concrete Pipe Inc
Operator Address:	PO Box 408
Operator City:	Porterville
Operator State:	California
Operator Zip:	93258
Operator Contact:	Nick or Steve Jurkovich
Operator Contact Title:	Vice President
Operator Contact Phone:	559-784-6187
Operator Contact Phone Ext:	Not reported
Operator Contact Email:	nick@pcpipeinc.com
Operator Type:	Private Business
Developer:	Not reported
Developer Address:	Not reported
Developer City:	Not reported
Developer State:	California
Developer Zip:	Not reported
Developer Contact:	Not reported
Developer Contact Title:	Not reported
Constype Linear Utility Ind:	Not reported
Emergency Phone:	559-781-4277
Emergency Phone Ext:	Not reported
Constype Above Ground Ind:	Not reported
Constype Below Ground Ind:	Not reported
Constype Cable Line Ind:	Not reported
Constype Comm Line Ind:	Not reported
Constype Commertial Ind:	Not reported
Constype Electrical Line Ind:	Not reported
Constype Gas Line Ind:	Not reported
Constype Industrial Ind:	Not reported
Constype Other Description:	Not reported
Constype Other Ind:	Not reported
Constype Recons Ind:	Not reported
Constype Residential Ind:	Not reported
Constype Transport Ind:	Not reported
Constype Utility Description:	Not reported
Constype Utility Ind:	Not reported
Constype Water Sewer Ind:	Not reported
Dir Discharge Uswater Ind:	N
Receiving Water Name:	Tule River
Certifier:	Vincent Jurkovich
Certifier Title:	Vice President
Certification Date:	30-APR-15

PORTERVILLE CONCRETE PIPE INC (Continued) **S101596036**

Primary Sic:	3272-Concrete Products, Except Block and Brick
Secondary Sic:	Not reported
Tertiary Sic:	Not reported
NPDES Number:	CAS000001
Status:	Active
Agency Number:	0
Region:	5F
Regulatory Measure ID:	453864
Order Number:	97-03-DWQ
Regulatory Measure Type:	Enrollee
Place ID:	Not reported
WDID:	5F54I025388
Program Type:	Industrial
Adoption Date Of Regulatory Measure:	Not reported
Effective Date Of Regulatory Measure:	04/06/2015
Expiration Date Of Regulatory Measure:	Not reported
Termination Date Of Regulatory Measure:	Not reported
Discharge Name:	Porterville Concrete Pipe Inc
Discharge Address:	PO Box 408
Discharge City:	Porterville
Discharge State:	California
Discharge Zip:	93258
Received Date:	Not reported
Processed Date:	Not reported
Status:	Not reported
Status Date:	Not reported
Place Size:	Not reported
Place Size Unit:	Not reported
Contact:	Not reported
Contact Title:	Not reported
Contact Phone:	Not reported
Contact Phone Ext:	Not reported
Contact Email:	Not reported
Operator Name:	Not reported
Operator Address:	Not reported
Operator City:	Not reported
Operator State:	Not reported
Operator Zip:	Not reported
Operator Contact:	Not reported
Operator Contact Title:	Not reported
Operator Contact Phone:	Not reported
Operator Contact Phone Ext:	Not reported
Operator Contact Email:	Not reported
Operator Type:	Not reported
Developer:	Not reported
Developer Address:	Not reported
Developer City:	Not reported
Developer State:	Not reported
Developer Zip:	Not reported
Developer Contact:	Not reported
Developer Contact Title:	Not reported
Constype Linear Utility Ind:	Not reported
Emergency Phone:	Not reported
Emergency Phone Ext:	Not reported
Constype Above Ground Ind:	Not reported
Constype Below Ground Ind:	Not reported

PORTERVILLE CONCRETE PIPE INC (Continued) **S101596036**

Constype Cable Line Ind:	Not reported
Constype Comm Line Ind:	Not reported
Constype Commertial Ind:	Not reported
Constype Electrical Line Ind:	Not reported
Constype Gas Line Ind:	Not reported
Constype Industrial Ind:	Not reported
Constype Other Description:	Not reported
Constype Other Ind:	Not reported
Constype Recons Ind:	Not reported
Constype Residential Ind:	Not reported
Constype Transport Ind:	Not reported
Constype Utility Description:	Not reported
Constype Utility Ind:	Not reported
Constype Water Sewer Ind:	Not reported
Dir Discharge Uswater Ind:	Not reported
Receiving Water Name:	Not reported
Certifier:	Not reported
Certifier Title:	Not reported
Certification Date:	Not reported
Primary Sic:	Not reported
Secondary Sic:	Not reported
Tertiary Sic:	Not reported

Name:	PORTERVILLE CONCRETE PIPE INC
Address:	474 S MAIN STREET
City,State,Zip:	PORTERVILLE, CA 93257
Facility Status:	Not reported
NPDES Number:	Not reported
Region:	Not reported
Agency Number:	Not reported
Regulatory Measure ID:	Not reported
Place ID:	Not reported
Order Number:	Not reported
WDID:	5F54I025388
Regulatory Measure Type:	Industrial
Program Type:	Not reported
Adoption Date Of Regulatory Measure:	Not reported
Effective Date Of Regulatory Measure:	Not reported
Termination Date Of Regulatory Measure:	Not reported
Expiration Date Of Regulatory Measure:	Not reported
Discharge Address:	Not reported
Discharge Name:	Not reported
Discharge City:	Not reported
Discharge State:	Not reported
Discharge Zip:	Not reported
Status:	Active
Status Date:	04/06/2015
Operator Name:	Porterville Concrete Pipe Inc
Operator Address:	PO Box 408
Operator City:	Porterville
Operator State:	California
Operator Zip:	93258

NPDES as of 03/2018:

NPDES Number:	Not reported
Status:	Not reported
Agency Number:	Not reported

PORTERVILLE CONCRETE PIPE INC (Continued) **S101596036**

Region:	5F
Regulatory Measure ID:	453864
Order Number:	Not reported
Regulatory Measure Type:	Industrial
Place ID:	Not reported
WDID:	5F54I025388
Program Type:	Not reported
Adoption Date Of Regulatory Measure:	Not reported
Effective Date Of Regulatory Measure:	Not reported
Expiration Date Of Regulatory Measure:	Not reported
Termination Date Of Regulatory Measure:	Not reported
Discharge Name:	Not reported
Discharge Address:	Not reported
Discharge City:	Not reported
Discharge State:	Not reported
Discharge Zip:	Not reported
Received Date:	04/06/2015
Processed Date:	04/06/2015
Status:	Active
Status Date:	04/06/2015
Place Size:	15.9
Place Size Unit:	Acres
Contact:	Nick or Steve Jurkovich
Contact Title:	Vice President
Contact Phone:	559-784-6187
Contact Phone Ext:	Not reported
Contact Email:	nick@pcpipeinc.com
Operator Name:	Porterville Concrete Pipe Inc
Operator Address:	PO Box 408
Operator City:	Porterville
Operator State:	California
Operator Zip:	93258
Operator Contact:	Nick or Steve Jurkovich
Operator Contact Title:	Vice President
Operator Contact Phone:	559-784-6187
Operator Contact Phone Ext:	Not reported
Operator Contact Email:	nick@pcpipeinc.com
Operator Type:	Private Business
Developer:	Not reported
Developer Address:	Not reported
Developer City:	Not reported
Developer State:	California
Developer Zip:	Not reported
Developer Contact:	Not reported
Developer Contact Title:	Not reported
Constype Linear Utility Ind:	Not reported
Emergency Phone:	559-781-4277
Emergency Phone Ext:	Not reported
Constype Above Ground Ind:	Not reported
Constype Below Ground Ind:	Not reported
Constype Cable Line Ind:	Not reported
Constype Comm Line Ind:	Not reported
Constype Commertial Ind:	Not reported
Constype Electrical Line Ind:	Not reported
Constype Gas Line Ind:	Not reported
Constype Industrial Ind:	Not reported
Constype Other Description:	Not reported

PORTERVILLE CONCRETE PIPE INC (Continued) **S101596036**

Constype Other Ind:	Not reported
Constype Recons Ind:	Not reported
Constype Residential Ind:	Not reported
Constype Transport Ind:	Not reported
Constype Utility Description:	Not reported
Constype Utility Ind:	Not reported
Constype Water Sewer Ind:	Not reported
Dir Discharge Uswater Ind:	N
Receiving Water Name:	Tule River
Certifier:	Vincent Jurkovich
Certifier Title:	Vice President
Certification Date:	30-APR-15
Primary Sic:	3272-Concrete Products, Except Block and Brick
Secondary Sic:	Not reported
Tertiary Sic:	Not reported
NPDES Number:	CAS000001
Status:	Active
Agency Number:	0
Region:	5F
Regulatory Measure ID:	453864
Order Number:	97-03-DWQ
Regulatory Measure Type:	Enrollee
Place ID:	Not reported
WDID:	5F54I025388
Program Type:	Industrial
Adoption Date Of Regulatory Measure:	Not reported
Effective Date Of Regulatory Measure:	04/06/2015
Expiration Date Of Regulatory Measure:	Not reported
Termination Date Of Regulatory Measure:	Not reported
Discharge Name:	Porterville Concrete Pipe Inc
Discharge Address:	PO Box 408
Discharge City:	Porterville
Discharge State:	California
Discharge Zip:	93258
Received Date:	Not reported
Processed Date:	Not reported
Status:	Not reported
Status Date:	Not reported
Place Size:	Not reported
Place Size Unit:	Not reported
Contact:	Not reported
Contact Title:	Not reported
Contact Phone:	Not reported
Contact Phone Ext:	Not reported
Contact Email:	Not reported
Operator Name:	Not reported
Operator Address:	Not reported
Operator City:	Not reported
Operator State:	Not reported
Operator Zip:	Not reported
Operator Contact:	Not reported
Operator Contact Title:	Not reported
Operator Contact Phone:	Not reported
Operator Contact Phone Ext:	Not reported
Operator Contact Email:	Not reported
Operator Type:	Not reported

PORTERVILLE CONCRETE PIPE INC (Continued) **S101596036**

Developer:	Not reported
Developer Address:	Not reported
Developer City:	Not reported
Developer State:	Not reported
Developer Zip:	Not reported
Developer Contact:	Not reported
Developer Contact Title:	Not reported
Constype Linear Utility Ind:	Not reported
Emergency Phone:	Not reported
Emergency Phone Ext:	Not reported
Constype Above Ground Ind:	Not reported
Constype Below Ground Ind:	Not reported
Constype Cable Line Ind:	Not reported
Constype Comm Line Ind:	Not reported
Constype Commertial Ind:	Not reported
Constype Electrical Line Ind:	Not reported
Constype Gas Line Ind:	Not reported
Constype Industrial Ind:	Not reported
Constype Other Description:	Not reported
Constype Other Ind:	Not reported
Constype Recons Ind:	Not reported
Constype Residential Ind:	Not reported
Constype Transport Ind:	Not reported
Constype Utility Description:	Not reported
Constype Utility Ind:	Not reported
Constype Water Sewer Ind:	Not reported
Dir Discharge Uswater Ind:	Not reported
Receiving Water Name:	Not reported
Certifier:	Not reported
Certifier Title:	Not reported
Certification Date:	Not reported
Primary Sic:	Not reported
Secondary Sic:	Not reported
Tertiary Sic:	Not reported

CIWQS:

Name:	PORTERVILLE CONCRETE PIPE INC
Address:	474 S MAIN STREET
City,State,Zip:	PORTERVILLE, CA 93257
Agency:	Porterville Concrete Pipe Inc
Agency Address:	PO Box 408, Porterville, CA 93258
Place/Project Type:	Industrial - Concrete Products, Except Block and Brick
SIC/NAICS:	3272
Region:	5F
Program:	INDSTW
Regulatory Measure Status:	Active
Regulatory Measure Type:	Storm water industrial
Order Number:	2014-0057-DWQ
WDID:	5F54I025388
NPDES Number:	CAS000001
Adoption Date:	Not reported
Effective Date:	04/06/2015
Termination Date:	Not reported
Expiration/Review Date:	Not reported
Design Flow:	Not reported
Major/Minor:	Not reported

PORTERVILLE CONCRETE PIPE INC (Continued) **S101596036**

Complexity:	Not reported
TTWQ:	Not reported
Enforcement Actions within 5 years:	0
Violations within 5 years:	0
Latitude:	36.05766
Longitude:	-119.01645

CERS:

Name:	PORTERVILLE CONCRETE PIPE INC
Address:	474 S MAIN STREET
City,State,Zip:	PORTERVILLE, CA 93257
Site ID:	539793
CERS ID:	834553
CERS Description:	Industrial Facility Storm Water

Affiliation:

Affiliation Type Desc:	Owner/Operator
Entity Name:	Porterville Concrete Pipe Inc
Entity Title:	Operator
Affiliation Address:	PO Box 408
Affiliation City:	Porterville
Affiliation State:	CA
Affiliation Country:	Not reported
Affiliation Zip:	93258
Affiliation Phone:	Not reported

Name:	PORTERVILLE CONCRETE PIPE
Address:	474 S MAIN ST
City,State,Zip:	PORTERVILLE, CA 93257
Site ID:	181421
CERS ID:	10608277
CERS Description:	Chemical Storage Facilities

Evaluation:

Eval General Type:	Compliance Evaluation Inspection
Eval Date:	12-08-2014
Violations Found:	No
Eval Type:	Routine done by local agency
Eval Notes:	Not reported
Eval Division:	Tulare County Environmental Health
Eval Program:	HMRRP
Eval Source:	CERS

Eval General Type:	Compliance Evaluation Inspection
Eval Date:	11-09-2017
Violations Found:	No
Eval Type:	Routine done by local agency
Eval Notes:	Andrea Ross, Office Administrator
Eval Division:	Tulare County Environmental Health
Eval Program:	HW
Eval Source:	CERS

Eval General Type:	Compliance Evaluation Inspection
Eval Date:	11-09-2017
Violations Found:	No
Eval Type:	Routine done by local agency
Eval Notes:	Andrea Ross, Office Administrator

PORTERVILLE CONCRETE PIPE INC (Continued) **S101596036**

Eval Division:	Tulare County Environmental Health
Eval Program:	HMRRP
Eval Source:	CERS
Eval General Type:	Compliance Evaluation Inspection
Eval Date:	12-08-2014
Violations Found:	No
Eval Type:	Routine done by local agency
Eval Notes:	Not reported
Eval Division:	Tulare County Environmental Health
Eval Program:	HW
Eval Source:	CERS

Coordinates:

Site ID:	181421
Facility Name:	PORTERVILLE CONCRETE PIPE
Env Int Type Code:	HMBP
Program ID:	10608277
Coord Name:	Not reported
Ref Point Type Desc:	Entrance point of a facility or station
Latitude:	36.057192
Longitude:	-119.014660

Affiliation:

Affiliation Type Desc:	CUPA District
Entity Name:	Tulare County Environmental Health
Entity Title:	Not reported
Affiliation Address:	5957 South Mooney Boulevard
Affiliation City:	Visalia
Affiliation State:	CA
Affiliation Country:	Not reported
Affiliation Zip:	93277
Affiliation Phone:	(559) 624-7400
Affiliation Type Desc:	Legal Owner
Entity Name:	VINCENT JURKOVICH
Entity Title:	Not reported
Affiliation Address:	PO BOX 408
Affiliation City:	PORTERVILLE
Affiliation State:	CA
Affiliation Country:	United States
Affiliation Zip:	93258
Affiliation Phone:	(559) 784-6187
Affiliation Type Desc:	Operator
Entity Name:	NICK JURKOVICH
Entity Title:	Not reported
Affiliation Address:	Not reported
Affiliation City:	Not reported
Affiliation State:	Not reported
Affiliation Country:	Not reported
Affiliation Zip:	Not reported
Affiliation Phone:	(559) 784-6187
Affiliation Type Desc:	Parent Corporation
Entity Name:	PORTERVILLE CONCRETE PIPE

PORTERVILLE CONCRETE PIPE INC (Continued) **S101596036**

Entity Title:	Not reported
Affiliation Address:	Not reported
Affiliation City:	Not reported
Affiliation State:	Not reported
Affiliation Country:	Not reported
Affiliation Zip:	Not reported
Affiliation Phone:	Not reported

Affiliation Type Desc:	Document Preparer
Entity Name:	VINCENT JURKOVICH
Entity Title:	Not reported
Affiliation Address:	Not reported
Affiliation City:	Not reported
Affiliation State:	Not reported
Affiliation Country:	Not reported
Affiliation Zip:	Not reported
Affiliation Phone:	Not reported

Affiliation Type Desc:	Identification Signer
Entity Name:	VINCENT JURKOVICH
Entity Title:	PRESIDENT
Affiliation Address:	Not reported
Affiliation City:	Not reported
Affiliation State:	Not reported
Affiliation Country:	Not reported
Affiliation Zip:	Not reported
Affiliation Phone:	Not reported

Affiliation Type Desc:	Environmental Contact
Entity Name:	STEVE JURKOVICH
Entity Title:	Not reported
Affiliation Address:	PO BOX 408
Affiliation City:	PORTERVILLE
Affiliation State:	CA
Affiliation Country:	Not reported
Affiliation Zip:	93258
Affiliation Phone:	Not reported

Affiliation Type Desc:	Facility Mailing Address
Entity Name:	Mailing Address
Entity Title:	Not reported
Affiliation Address:	PO BOX 408
Affiliation City:	PORTERVILLE
Affiliation State:	CA
Affiliation Country:	Not reported
Affiliation Zip:	93258
Affiliation Phone:	Not reported

BI244 East < 1/8 0.092 mi. 485 ft. | **CENTRAL IRON & METAL RECYCLING & TOWING**
81 E GIBBONS AVE
PORTERVILLE, CA 93257
Site 1 of 2 in cluster BI | **RCRA NonGen / NLR** | **1024874308**
CAL000442963

Actual: 458 ft.

Focus Map: 14

RCRA NonGen / NLR:

Date form received by agency:	2019-02-01 00:00:00.0
Facility name:	CENTRAL IRON & METAL RECYCLING & TOWING
Facility address:	81 E GIBBONS AVE PORTERVILLE, CA 93257
EPA ID:	CAL000442963
Contact:	MISTY BLOUNT
Contact address:	1552 S MAIN ST APT C PORTERVILLE, CA 93257
Contact country:	Not reported
Contact telephone:	559-306-9574
Contact email:	CENTRALIRONANDMETAL@YAHOO.COM
EPA Region:	09
Classification:	Non-Generator
Description:	Handler: Non-Generators do not presently generate hazardous waste

Owner/Operator Summary:

Owner/operator name:	MISTY BLOUNT
Owner/operator address:	1552 S MAIN ST APT C PORTERVILLE, CA 93257
Owner/operator country:	Not reported
Owner/operator telephone:	559-306-9574
Owner/operator email:	Not reported
Owner/operator fax:	Not reported
Owner/operator extension:	Not reported
Legal status:	Other
Owner/Operator Type:	Operator
Owner/Op start date:	Not reported
Owner/Op end date:	Not reported

Owner/operator name:	STEVE PENN
Owner/operator address:	20712 RD 248 LINDSAY, CA 93247
Owner/operator country:	Not reported
Owner/operator telephone:	559-284-5940
Owner/operator email:	Not reported
Owner/operator fax:	Not reported
Owner/operator extension:	Not reported
Legal status:	Other
Owner/Operator Type:	Owner
Owner/Op start date:	Not reported
Owner/Op end date:	Not reported

Handler Activities Summary:

U.S. importer of hazardous waste:	No
Mixed waste (haz. and radioactive):	No
Recycler of hazardous waste:	No
Transporter of hazardous waste:	Yes
Treater, storer or disposer of HW:	No
Underground injection activity:	No
On-site burner exemption:	No
Furnace exemption:	No

CENTRAL IRON & METAL RECYCLING & TOWING (Continued) **1024874308**

Used oil fuel burner:	No
Used oil processor:	No
User oil refiner:	No
Used oil fuel marketer to burner:	No
Used oil Specification marketer:	No
Used oil transfer facility:	No
Used oil transporter:	No

Violation Status: No violations found

BI245 **THE RECYCLE DEPOT** **CERS HAZ WASTE** **S109292077**
East **81 E GIBBONS AVE** **CUPA Listings** **N/A**
< 1/8 **PORTERVILLE, CA 93257** **NPDES**
0.092 mi. **CIWQS**
485 ft. **Site 2 of 2 in cluster BI** **CERS**

Actual:
458 ft.

Focus Map:
14

CERS HAZ WASTE:

Name:	CENTRAL IRON & METAL TOWING & STORAGE
Address:	81 E GIBBONS AVE
City,State,Zip:	PORTERVILLE, CA 93257
Site ID:	403975
CERS ID:	10477177
CERS Description:	Hazardous Waste Generator

CUPA TULARE:

Name:	CENTRAL IRON & METAL TOWING & STORAGE
Address:	81 E GIBBONS AVE
City,State,Zip:	PORTERVILLE, CA 93257
CERS ID:	10477177
Facility ID:	FA1351510
APN:	270-120-019
Latitude:	36.040068
Longitude:	-119.016709
PE:	2223
TB Fin Fees Description:	HM - SMALL FACILITY - < 5 CHEMICALS
Current Status:	1
CD Fin billing Status Description:	Active, billable

Name:	CENTRAL IRON & METAL TOWING & STORAGE
Address:	81 E GIBBONS AVE
City,State,Zip:	PORTERVILLE, CA 93257
CERS ID:	10477177
Facility ID:	FA1351510
APN:	270-120-019
Latitude:	36.040068
Longitude:	-119.016709
PE:	2254
TB Fin Fees Description:	HW - SMALL GENERATOR
Current Status:	1
CD Fin billing Status Description:	Active, billable

NPDES:

Name:	THE RECYCLE DEPOT
Address:	81 E GIBBONS AVE
City,State,Zip:	PORTERVILLE, CA 93257
Facility Status:	Not reported
NPDES Number:	Not reported
Region:	Not reported

THE RECYCLE DEPOT (Continued) **S109292077**

Agency Number:	Not reported
Regulatory Measure ID:	Not reported
Place ID:	Not reported
Order Number:	Not reported
WDID:	5F54I024674
Regulatory Measure Type:	Industrial
Program Type:	Not reported
Adoption Date Of Regulatory Measure:	Not reported
Effective Date Of Regulatory Measure:	Not reported
Termination Date Of Regulatory Measure:	Not reported
Expiration Date Of Regulatory Measure:	Not reported
Discharge Address:	Not reported
Discharge Name:	Not reported
Discharge City:	Not reported
Discharge State:	Not reported
Discharge Zip:	Not reported
Status:	Terminated
Status Date:	05/06/2015
Operator Name:	The Recycle Depot Inc
Operator Address:	8241 W Goshen Ave
Operator City:	Visalia
Operator State:	California
Operator Zip:	93291

NPDES as of 03/2018:

NPDES Number:	Not reported
Status:	Not reported
Agency Number:	Not reported
Region:	5F
Regulatory Measure ID:	444285
Order Number:	Not reported
Regulatory Measure Type:	Industrial
Place ID:	Not reported
WDID:	5F54I024674
Program Type:	Not reported
Adoption Date Of Regulatory Measure:	Not reported
Effective Date Of Regulatory Measure:	Not reported
Expiration Date Of Regulatory Measure:	Not reported
Termination Date Of Regulatory Measure:	02/26/2015
Discharge Name:	Not reported
Discharge Address:	Not reported
Discharge City:	Not reported
Discharge State:	Not reported
Discharge Zip:	Not reported
Received Date:	02/06/2014
Processed Date:	02/06/2014
Status:	Terminated
Status Date:	05/06/2015
Place Size:	3.87
Place Size Unit:	Acres
Contact:	Jeff Prins
Contact Title:	President
Contact Phone:	559-651-2642
Contact Phone Ext:	Not reported
Contact Email:	Not reported
Operator Name:	The Recycle Depot Inc
Operator Address:	8241 W Goshen Ave
Operator City:	Visalia

THE RECYCLE DEPOT (Continued) **S109292077**

Operator State:	California
Operator Zip:	93291
Operator Contact:	Jeff Prins
Operator Contact Title:	President
Operator Contact Phone:	559-651-2642
Operator Contact Phone Ext:	Not reported
Operator Contact Email:	Not reported
Operator Type:	Private Business
Developer:	Not reported
Developer Address:	Not reported
Developer City:	Not reported
Developer State:	California
Developer Zip:	Not reported
Developer Contact:	Not reported
Developer Contact Title:	Not reported
Constype Linear Utility Ind:	Not reported
Emergency Phone:	Not reported
Emergency Phone Ext:	Not reported
Constype Above Ground Ind:	Not reported
Constype Below Ground Ind:	Not reported
Constype Cable Line Ind:	Not reported
Constype Comm Line Ind:	Not reported
Constype Commertial Ind:	Not reported
Constype Electrical Line Ind:	Not reported
Constype Gas Line Ind:	Not reported
Constype Industrial Ind:	Not reported
Constype Other Description:	Not reported
Constype Other Ind:	Not reported
Constype Recons Ind:	Not reported
Constype Residential Ind:	Not reported
Constype Transport Ind:	Not reported
Constype Utility Description:	Not reported
Constype Utility Ind:	Not reported
Constype Water Sewer Ind:	Not reported
Dir Discharge Uswater Ind:	N
Receiving Water Name:	Upper Tule River
Certifier:	Not reported
Certifier Title:	Not reported
Certification Date:	Not reported
Primary Sic:	5015-Motor Vehicle Parts, Used
Secondary Sic:	5093-Scrap and Waste Materials
Tertiary Sic:	Not reported

CIWQS:

Name:	THE RECYCLE DEPOT
Address:	81 E GIBBONS AVE
City,State,Zip:	PORTERVILLE, CA 93257
Agency:	The Recycle Depot Inc
Agency Address:	8241 W Goshen Ave, Visalia, CA 93291
Place/Project Type:	Industrial - Motor Vehicle Parts, Used
SIC/NAICS:	5015(+)
Region:	5F
Program:	INDSTW
Regulatory Measure Status:	Terminated
Regulatory Measure Type:	Storm water industrial
Order Number:	2014-0057-DWQ

THE RECYCLE DEPOT (Continued) **S109292077**

WDID:	5F54I024674
NPDES Number:	CAS000001
Adoption Date:	Not reported
Effective Date:	02/06/2014
Termination Date:	02/26/2015
Expiration/Review Date:	Not reported
Design Flow:	Not reported
Major/Minor:	Not reported
Complexity:	Not reported
TTWQ:	Not reported
Enforcement Actions within 5 years:	0
Violations within 5 years:	0
Latitude:	36.04038
Longitude:	-119.01563

CERS:

Name:	CENTRAL IRON & METAL TOWING & STORAGE
Address:	81 E GIBBONS AVE
City,State,Zip:	PORTERVILLE, CA 93257
Site ID:	403975
CERS ID:	10477177
CERS Description:	Chemical Storage Facilities

Evaluation:

Eval General Type:	Compliance Evaluation Inspection
Eval Date:	03-23-2017
Violations Found:	No
Eval Type:	Routine done by local agency
Eval Notes:	Not reported
Eval Division:	Tulare County Environmental Health
Eval Program:	HMRRP
Eval Source:	CERS

Eval General Type:	Compliance Evaluation Inspection
Eval Date:	04-03-2014
Violations Found:	No
Eval Type:	Routine done by local agency
Eval Notes:	Not reported
Eval Division:	Tulare County Environmental Health
Eval Program:	HW
Eval Source:	CERS

Eval General Type:	Compliance Evaluation Inspection
Eval Date:	04-03-2014
Violations Found:	No
Eval Type:	Routine done by local agency
Eval Notes:	Not reported
Eval Division:	Tulare County Environmental Health
Eval Program:	HMRRP
Eval Source:	CERS

Eval General Type:	Compliance Evaluation Inspection
Eval Date:	03-23-2017
Violations Found:	No
Eval Type:	Routine done by local agency
Eval Notes:	Not reported
Eval Division:	Tulare County Environmental Health

THE RECYCLE DEPOT (Continued) **S109292077**

Eval Program: HW
Eval Source: CERS

Coordinates:
Site ID: 403975
Facility Name: CENTRAL IRON & METAL TOWING & STORAGE
Env Int Type Code: HMBP
Program ID: 10477177
Coord Name: Not reported
Ref Point Type Desc: Center of a facility or station.
Latitude: 36.038070
Longitude: -119.016840

Affiliation:
Affiliation Type Desc: Document Preparer
Entity Name: STEVE PENN
Entity Title: Not reported
Affiliation Address: Not reported
Affiliation City: Not reported
Affiliation State: Not reported
Affiliation Country: Not reported
Affiliation Zip: Not reported
Affiliation Phone: Not reported

Affiliation Type Desc: Environmental Contact
Entity Name: STEVE PENN
Entity Title: Not reported
Affiliation Address: 81 E GIBBONS
Affiliation City: PORTERVILLE
Affiliation State: CA
Affiliation Country: Not reported
Affiliation Zip: 93257
Affiliation Phone: Not reported

Affiliation Type Desc: CUPA District
Entity Name: Tulare County Environmental Health
Entity Title: Not reported
Affiliation Address: 5957 South Mooney Boulevard
Affiliation City: Visalia
Affiliation State: CA
Affiliation Country: Not reported
Affiliation Zip: 93277
Affiliation Phone: (559) 624-7400

Affiliation Type Desc: Identification Signer
Entity Name: STEVE PENN
Entity Title: OWNER
Affiliation Address: Not reported
Affiliation City: Not reported
Affiliation State: Not reported
Affiliation Country: Not reported
Affiliation Zip: Not reported
Affiliation Phone: Not reported

Affiliation Type Desc: Legal Owner
Entity Name: CENTRAL IRON & METAL TOWING & STORAGE

THE RECYCLE DEPOT (Continued) **S109292077**

Entity Title:	Not reported
Affiliation Address:	81 E GIBBONS AVE
Affiliation City:	PORTERVILLE
Affiliation State:	CA
Affiliation Country:	United States
Affiliation Zip:	93247
Affiliation Phone:	(559) 784-0387

Affiliation Type Desc:	Operator
Entity Name:	STEVE PENN
Entity Title:	Not reported
Affiliation Address:	Not reported
Affiliation City:	Not reported
Affiliation State:	Not reported
Affiliation Country:	Not reported
Affiliation Zip:	Not reported
Affiliation Phone:	(559) 284-5940

Affiliation Type Desc:	Parent Corporation
Entity Name:	The Recycle Depot, Inc.
Entity Title:	Not reported
Affiliation Address:	Not reported
Affiliation City:	Not reported
Affiliation State:	Not reported
Affiliation Country:	Not reported
Affiliation Zip:	Not reported
Affiliation Phone:	Not reported

Affiliation Type Desc:	Facility Mailing Address
Entity Name:	Mailing Address
Entity Title:	Not reported
Affiliation Address:	81 E GIBBONS AVE
Affiliation City:	PORTERVILLE
Affiliation State:	CA
Affiliation Country:	Not reported
Affiliation Zip:	93257
Affiliation Phone:	Not reported

246
WSW
< 1/8
0.093 mi.
492 ft.

BD-QUALITY PAINT & BODY INC
983 W NORTH GRAND AVE
PORTERVILLE, CA 93257

RCRA NonGen / NLR **1024834758**
CAL000375748

Actual:
429 ft.

Focus Map:
6

RCRA NonGen / NLR:

Date form received by agency:	2012-06-26 00:00:00.0
Facility name:	BD-QUALITY PAINT & BODY INC
Facility address:	983 W NORTH GRAND AVE PORTERVILLE, CA 93257-9529
EPA ID:	CAL000375748
Mailing address:	2120 E TULARE AVE TULARE, CA 93274-0000
Contact:	JOSHUA KAMINSKI
Contact address:	2120 E TULARE AVE TULARE, CA 93274-0000
Contact country:	Not reported
Contact telephone:	559-687-2800

BD-QUALITY PAINT & BODY INC (Continued) **1024834758**

Contact email: JKAMINSKI@QPBONLINE.COM
EPA Region: 09
Classification: Non-Generator
Description: Handler: Non-Generators do not presently generate hazardous waste

Owner/Operator Summary:
Owner/operator name: BD-QUALITY PAINT & BODY INC
Owner/operator address: 2120 E TULARE AVE
TULARE, CA 93274
Owner/operator country: Not reported
Owner/operator telephone: 559-687-2800
Owner/operator email: Not reported
Owner/operator fax: Not reported
Owner/operator extension: Not reported
Legal status: Other
Owner/Operator Type: Owner
Owner/Op start date: Not reported
Owner/Op end date: Not reported

Owner/operator name: JOSHUA KAMINSKI
Owner/operator address: 2120 E TULARE AVE
TULARE, CA 93274
Owner/operator country: Not reported
Owner/operator telephone: 559-687-2800
Owner/operator email: Not reported
Owner/operator fax: Not reported
Owner/operator extension: Not reported
Legal status: Other
Owner/Operator Type: Operator
Owner/Op start date: Not reported
Owner/Op end date: Not reported

Handler Activities Summary:
U.S. importer of hazardous waste: No
Mixed waste (haz. and radioactive): No
Recycler of hazardous waste: No
Transporter of hazardous waste: Yes
Treater, storer or disposer of HW: No
Underground injection activity: No
On-site burner exemption: No
Furnace exemption: No
Used oil fuel burner: No
Used oil processor: No
User oil refiner: No
Used oil fuel marketer to burner: No
Used oil Specification marketer: No
Used oil transfer facility: No
Used oil transporter: No

Violation Status: No violations found

AX247 **HANDI INVESTMENT CO** **EDR Hist Auto** **1021262612**
East **61 W OAK ST** **N/A**
< 1/8 **PORTERVILLE, CA 93257**
0.095 mi.
501 ft. **Site 5 of 6 in cluster AX**

Actual:
457 ft.

Focus Map:
12

EDR Hist Auto

Year:	Name:	Type:
1977	HANDI INVESTMENT CO	Carwashes
1978	HANDI INVESTMENT CO	Carwashes
1979	HANDI INVESTMENT CO	Carwashes
1980	HANDI INVESTMENT CO	Carwashes

AX248 **HANDI CAR WASH** **SWEEPS UST** **S101596111**
East **61 W OAK AVE** **CA FID UST** **N/A**
< 1/8 **PORTERVILLE, CA 93257**
0.095 mi.
501 ft. **Site 6 of 6 in cluster AX**

Actual:
457 ft.

Focus Map:
12

SWEEPS UST:

Name:	HANDI CAR WASH
Address:	61 W OAK AVE
City:	PORTERVILLE
Status:	Active
Comp Number:	294
Number:	9
Board Of Equalization:	44-029624
Referral Date:	04-20-88
Action Date:	Not reported
Created Date:	02-29-88
Owner Tank Id:	1
SWRCB Tank Id:	54-000-000294-000001
Tank Status:	A
Capacity:	10000
Active Date:	04-20-88
Tank Use:	CHEMICAL
STG:	P
Content:	Not reported
Number Of Tanks:	3

Name:	HANDI CAR WASH
Address:	61 W OAK AVE
City:	PORTERVILLE
Status:	Active
Comp Number:	294
Number:	9
Board Of Equalization:	44-029624
Referral Date:	04-20-88
Action Date:	Not reported
Created Date:	02-29-88
Owner Tank Id:	2
SWRCB Tank Id:	54-000-000294-000002
Tank Status:	A
Capacity:	6000
Active Date:	04-20-88
Tank Use:	CHEMICAL
STG:	P
Content:	Not reported
Number Of Tanks:	Not reported

HANDI CAR WASH (Continued) **S101596111**

Name:	HANDI CAR WASH
Address:	61 W OAK AVE
City:	PORTERVILLE
Status:	Active
Comp Number:	294
Number:	9
Board Of Equalization:	44-029624
Referral Date:	04-20-88
Action Date:	Not reported
Created Date:	02-29-88
Owner Tank Id:	3
SWRCB Tank Id:	54-000-000294-000003
Tank Status:	A
Capacity:	10000
Active Date:	04-20-88
Tank Use:	CHEMICAL
STG:	P
Content:	Not reported
Number Of Tanks:	Not reported

CA FID UST:

Facility ID:	54002106
Regulated By:	UTNKA
Regulated ID:	Not reported
Cortese Code:	Not reported
SIC Code:	Not reported
Facility Phone:	2097812153
Mail To:	Not reported
Mailing Address:	620 W OLIVE AVE
Mailing Address 2:	Not reported
Mailing City,St,Zip:	PORTERVILLE 93257
Contact:	Not reported
Contact Phone:	Not reported
DUNs Number:	Not reported
NPDES Number:	Not reported
EPA ID:	Not reported
Comments:	Not reported
Status:	Active

BJ249 **GV TRANSMISSION SHOP** **CUPA Listings** **S120051670**
ENE **734 N MAIN ST** **N/A**
< 1/8 **PORTERVILLE, CA 93257**
0.096 mi.
509 ft. **Site 1 of 3 in cluster BJ**

Actual:
448 ft.

Focus Map:
10

CUPA TULARE:

Name:	GV TRANSMISSION SHOP
Address:	734 N MAIN ST
City,State,Zip:	PORTERVILLE, CA 93257
CERS ID:	10610428
Facility ID:	FA1350855
APN:	252-130-030
Latitude:	36.07904
Longitude:	-119.018204
PE:	2254
TB Fin Fees Description:	HW - SMALL GENERATOR
Current Status:	1

GV TRANSMISSION SHOP (Continued) **S120051670**

CD Fin billing Status Description:	Active, billable
Name:	GV TRANSMISSION SHOP
Address:	734 N MAIN ST
City,State,Zip:	PORTERVILLE, CA 93257
CERS ID:	10610428
Facility ID:	FA1350855
APN:	252-130-030
Latitude:	36.07904
Longitude:	-119.018204
PE:	2223
TB Fin Fees Description:	HM - SMALL FACILITY - < 5 CHEMICALS
Current Status:	4
CD Fin billing Status Description:	Active, exempt from billing

---

BJ250 **GV TRANSMISSIONS** **RCRA NonGen / NLR** **1024825265**
ENE **734 N MAIN ST** **CAL000350671**
< 1/8 **PORTERVILLE, CA 93257**
0.096 mi.
509 ft. **Site 2 of 3 in cluster BJ**

Actual:
448 ft.

Focus Map:
10

RCRA NonGen / NLR:

Date form received by agency:	2010-03-09 00:00:00.0
Facility name:	GV TRANSMISSIONS
Facility address:	734 N MAIN ST STE B PORTERVILLE, CA 93257-2353
EPA ID:	CAL000350671
Contact:	GERARDO VILLAGOMEZ MANRIQUE
Contact address:	311 N ROCHE ST PORTERVILLE, CA 93257-5614
Contact country:	Not reported
Contact telephone:	559-361-0253
Contact email:	Not reported
EPA Region:	09
Classification:	Non-Generator
Description:	Handler: Non-Generators do not presently generate hazardous waste

Owner/Operator Summary:

Owner/operator name:	GERARDO VILLAGOMEZ MANRIQUE
Owner/operator address:	311 N ROCHE ST PORTERVILLE, CA 93257
Owner/operator country:	Not reported
Owner/operator telephone:	559-361-0253
Owner/operator email:	Not reported
Owner/operator fax:	Not reported
Owner/operator extension:	Not reported
Legal status:	Other
Owner/Operator Type:	Operator
Owner/Op start date:	Not reported
Owner/Op end date:	Not reported

Owner/operator name:	GERARDO VILLAGOMEZ MANRIQUE
Owner/operator address:	311 N ROCHE ST PORTERVILLE, CA 93257
Owner/operator country:	Not reported
Owner/operator telephone:	559-361-0253

GV TRANSMISSIONS (Continued) **1024825265**

Owner/operator email: Not reported
Owner/operator fax: Not reported
Owner/operator extension: Not reported
Legal status: Other
Owner/Operator Type: Owner
Owner/Op start date: Not reported
Owner/Op end date: Not reported

Handler Activities Summary:
U.S. importer of hazardous waste: No
Mixed waste (haz. and radioactive): No
Recycler of hazardous waste: No
Transporter of hazardous waste: Yes
Treater, storer or disposer of HW: No
Underground injection activity: No
On-site burner exemption: No
Furnace exemption: No
Used oil fuel burner: No
Used oil processor: No
User oil refiner: No
Used oil fuel marketer to burner: No
Used oil Specification marketer: No
Used oil transfer facility: No
Used oil transporter: No

Violation Status: No violations found

BJ251 **GV TRANSMISSION SHOP** **CERS HAZ WASTE** **S124446765**
ENE **734 N MAIN ST** **N/A**
< 1/8 **PORTERVILLE, CA 93257**
0.096 mi.
509 ft. **Site 3 of 3 in cluster BJ**

Actual:
448 ft.

Focus Map:
10

CERS HAZ WASTE:
Name: GV TRANSMISSION SHOP
Address: 734 N MAIN ST
City,State,Zip: PORTERVILLE, CA 93257
Site ID: 523526
CERS ID: 10610428
CERS Description: Hazardous Waste Generator

Violations:
Site ID: 523526
Site Name: GV TRANSMISSION SHOP
Violation Date: 02-01-2016
Citation: 19 CCR 6.95 25508(a)(1) - California Code of Regulations, Title 19, Chapter 6.95, Section(s) 25508(a)(1)
Violation Description: Failure to complete and electronically submit the Business Activities Page and/or Business Owner Operator Identification Page.
Violation Notes: Returned to compliance on 07/29/2016.
Violation Division: Tulare County Environmental Health
Violation Program: HMRRP
Violation Source: CERS

Site ID: 523526
Site Name: GV TRANSMISSION SHOP
Violation Date: 02-01-2016
Citation: HSC 6.95 25508(d) - California Health and Safety Code, Chapter 6.95, Section(s) 25508(d)

GV TRANSMISSION SHOP (Continued) **S124446765**

Violation Description:	Failure to complete and/or electronically submit a business plan when storing/handling a hazardous material at or above reportable quantities.
Violation Notes:	Returned to compliance on 07/29/2016.
Violation Division:	Tulare County Environmental Health
Violation Program:	HMRRP
Violation Source:	CERS

Site ID:	523526
Site Name:	GV TRANSMISSION SHOP
Violation Date:	02-01-2016
Citation:	HSC 6.95 25508.1(f) - California Health and Safety Code, Chapter 6.95, Section(s) 25508.1(f)
Violation Description:	Failure to electronically update the business plan within 30 days of a substantial change.
Violation Notes:	Returned to compliance on 07/29/2016.
Violation Division:	Tulare County Environmental Health
Violation Program:	HMRRP
Violation Source:	CERS

Site ID:	523526
Site Name:	GV TRANSMISSION SHOP
Violation Date:	02-01-2016
Citation:	HSC 6.95 25508(a)(1) - California Health and Safety Code, Chapter 6.95, Section(s) 25508(a)(1)
Violation Description:	Failure to complete and electronically submit hazardous material inventory information for all reportable hazardous materials on site at or above reportable quantities.
Violation Notes:	Returned to compliance on 07/29/2016.
Violation Division:	Tulare County Environmental Health
Violation Program:	HMRRP
Violation Source:	CERS

Site ID:	523526
Site Name:	GV TRANSMISSION SHOP
Violation Date:	02-01-2016
Citation:	HSC 6.95 25507 - California Health and Safety Code, Chapter 6.95, Section(s) 25507
Violation Description:	Failure to adequately establish and implement a business plan when storing/handling a hazardous material at or above reportable quantities.
Violation Notes:	Returned to compliance on 07/29/2016.
Violation Division:	Tulare County Environmental Health
Violation Program:	HMRRP
Violation Source:	CERS

Site ID:	523526
Site Name:	GV TRANSMISSION SHOP
Violation Date:	02-01-2016
Citation:	HSC 6.95 25505.1 - California Health and Safety Code, Chapter 6.95, Section(s) 25505.1
Violation Description:	Failure to provide a copy of the business plan to the owner or the owner’s agent within five working days after receiving a request for a copy from the owner or the owner’s agent.
Violation Notes:	Returned to compliance on 07/29/2016.
Violation Division:	Tulare County Environmental Health
Violation Program:	HMRRP

GV TRANSMISSION SHOP (Continued) **S124446765**

Violation Source: CERS

Site ID: 523526
Site Name: GV TRANSMISSION SHOP
Violation Date: 02-01-2016
Citation: HSC 6.95 25505(a)(4) - California Health and Safety Code, Chapter 6.95, Section(s) 25505(a)(4)
Violation Description: Failure to provide initial and annual training to all employees in safety procedures in the event of a release or threatened release of a hazardous material or failure to document and maintain training records for a minimum of three years.
Violation Notes: Returned to compliance on 07/29/2016.
Violation Division: Tulare County Environmental Health
Violation Program: HMRRP
Violation Source: CERS

Site ID: 523526
Site Name: GV TRANSMISSION SHOP
Violation Date: 02-01-2016
Citation: HSC 6.95 25508(a)(1) - California Health and Safety Code, Chapter 6.95, Section(s) 25508(a)(1)
Violation Description: Failure to establish and electronically submit an adequate training program in safety procedures in the event of a release or threatened release of a hazardous material.
Violation Notes: Returned to compliance on 07/29/2016.
Violation Division: Tulare County Environmental Health
Violation Program: HMRRP
Violation Source: CERS

Evaluation:

Eval General Type: Compliance Evaluation Inspection
Eval Date: 02-01-2016
Violations Found: No
Eval Type: Routine done by local agency
Eval Notes: Not reported
Eval Division: Tulare County Environmental Health
Eval Program: HW
Eval Source: CERS

Eval General Type: Compliance Evaluation Inspection
Eval Date: 05-06-2019
Violations Found: No
Eval Type: Routine done by local agency
Eval Notes: Gerardo Villa Gomez, Owner
Eval Division: Tulare County Environmental Health
Eval Program: HMRRP
Eval Source: CERS

Eval General Type: Compliance Evaluation Inspection
Eval Date: 02-01-2016
Violations Found: Yes
Eval Type: Routine done by local agency
Eval Notes: Not reported
Eval Division: Tulare County Environmental Health
Eval Program: HMRRP
Eval Source: CERS

GV TRANSMISSION SHOP (Continued) **S124446765**

Eval General Type:	Compliance Evaluation Inspection
Eval Date:	05-06-2019
Violations Found:	No
Eval Type:	Routine done by local agency
Eval Notes:	Gerardo Villa Gomez, Owner
Eval Division:	Tulare County Environmental Health
Eval Program:	HW
Eval Source:	CERS

Enforcement Action:

Site ID:	523526
Site Name:	GV TRANSMISSION SHOP
Site Address:	734 N MAIN ST
Site City:	PORTERVILLE
Site Zip:	93257
Enf Action Date:	02-01-2016
Enf Action Type:	Notice of Violation (Unified Program)
Enf Action Description:	Notice of Violation Issued by the Inspector at the Time of Inspection
Enf Action Notes:	Not reported
Enf Action Division:	Tulare County Environmental Health
Enf Action Program:	HMRRP
Enf Action Source:	CERS

Coordinates:

Site ID:	523526
Facility Name:	GV TRANSMISSION SHOP
Env Int Type Code:	HWG
Program ID:	10610428
Coord Name:	Not reported
Ref Point Type Desc:	Entrance point of a facility or station
Latitude:	36.079040
Longitude:	-119.018200

Affiliation:

Affiliation Type Desc:	Document Preparer
Entity Name:	GERARDO VILLA GOMEZ
Entity Title:	Not reported
Affiliation Address:	Not reported
Affiliation City:	Not reported
Affiliation State:	Not reported
Affiliation Country:	Not reported
Affiliation Zip:	Not reported
Affiliation Phone:	Not reported

Affiliation Type Desc:	Operator
Entity Name:	GERARDO VILLA GOMEZ
Entity Title:	Not reported
Affiliation Address:	Not reported
Affiliation City:	Not reported
Affiliation State:	Not reported
Affiliation Country:	Not reported
Affiliation Zip:	Not reported
Affiliation Phone:	(559) 361-0253

Affiliation Type Desc:	Environmental Contact
Entity Name:	GERARDO VILLA GOMEZ

GV TRANSMISSION SHOP (Continued) **S124446765**

Entity Title:	Not reported
Affiliation Address:	734 N MAIN ST
Affiliation City:	PORTERVILLE
Affiliation State:	CA
Affiliation Country:	Not reported
Affiliation Zip:	93257
Affiliation Phone:	Not reported

Affiliation Type Desc:	Facility Mailing Address
Entity Name:	Mailing Address
Entity Title:	Not reported
Affiliation Address:	734 N MAIN ST
Affiliation City:	PORTERVILLE
Affiliation State:	CA
Affiliation Country:	Not reported
Affiliation Zip:	93257
Affiliation Phone:	Not reported

Affiliation Type Desc:	Identification Signer
Entity Name:	GERARDO VILLA GOMEZ
Entity Title:	OWNER
Affiliation Address:	Not reported
Affiliation City:	Not reported
Affiliation State:	Not reported
Affiliation Country:	Not reported
Affiliation Zip:	Not reported
Affiliation Phone:	Not reported

Affiliation Type Desc:	Parent Corporation
Entity Name:	GV TRANSMISSION SHOP
Entity Title:	Not reported
Affiliation Address:	Not reported
Affiliation City:	Not reported
Affiliation State:	Not reported
Affiliation Country:	Not reported
Affiliation Zip:	Not reported
Affiliation Phone:	Not reported

Affiliation Type Desc:	Legal Owner
Entity Name:	GERARDO VILLA GOMEZ
Entity Title:	Not reported
Affiliation Address:	734 N MAIN ST
Affiliation City:	PORTERVILLE
Affiliation State:	CA
Affiliation Country:	United States
Affiliation Zip:	93257
Affiliation Phone:	(559) 361-0253

Affiliation Type Desc:	CUPA District
Entity Name:	Tulare County Environmental Health
Entity Title:	Not reported
Affiliation Address:	5957 South Mooney Boulevard
Affiliation City:	Visalia
Affiliation State:	CA
Affiliation Country:	Not reported
Affiliation Zip:	93277
Affiliation Phone:	(559) 624-7400

252 WSW < 1/8 0.101 mi. 534 ft. | **BOBS TINY MART**
213 W GRAND AVE
PORTERVILLE, CA 93257 | **EDR Hist Auto** | **1020651234**
N/A

Actual: 450 ft.

Focus Map: 10

EDR Hist Auto

Year:	Name:	Type:
1993	ALAMOS EXPRESS MART	Convenience Stores
1994	ALAMOS EXPRESS MART	Convenience Stores
1995	ALAMOS EXPRESS MART	Convenience Stores
1996	BOBS TINY MART	Convenience Stores
1997	BOBS TINY MART	Convenience Stores
1998	BOBS TINY MART	Convenience Stores
1999	BOBS TINY MART	Convenience Stores

BK253 WSW < 1/8 0.104 mi. 548 ft. | **O'REILLY AUTO PARTS #4796**
300 W HENDERSON AVE
PORTERVILLE, CA 93257
Site 1 of 3 in cluster BK | **CUPA Listings** | **S120051992**
N/A

Actual: 447 ft.

Focus Map: 10

CUPA TULARE:

Name:	O'REILLY AUTO PARTS #4796
Address:	300 W HENDERSON AVE
City,State,Zip:	PORTERVILLE, CA 93257
CERS ID:	10590466
Facility ID:	FA1351706
APN:	247-160-041
Latitude:	36.08085
Longitude:	-119.02354
PE:	2223
TB Fin Fees Description:	HM - SMALL FACILITY - < 5 CHEMICALS
Current Status:	1
CD Fin billing Status Description:	Active, billable

Name:	O'REILLY AUTO PARTS #4796
Address:	300 W HENDERSON AVE
City,State,Zip:	PORTERVILLE, CA 93257
CERS ID:	10590466
Facility ID:	FA1351706
APN:	247-160-041
Latitude:	36.08085
Longitude:	-119.02354
PE:	2254
TB Fin Fees Description:	HW - SMALL GENERATOR
Current Status:	1
CD Fin billing Status Description:	Active, billable

BK254 WSW < 1/8 0.104 mi. 548 ft. | **O REILLY AUTO PARTS STORE 4796**
300 W HENDERSON AVE
PORTERVILLE, CA 93257

Site 2 of 3 in cluster BK

RCRA NonGen / NLR | **1024846337**
CAL000400295

Actual: 447 ft.

Focus Map: 10

RCRA NonGen / NLR:

Date form received by agency:	2014-09-10 00:00:00.0
Facility name:	O REILLY AUTO PARTS STORE 4796
Facility address:	300 W HENDERSON AVE PORTERVILLE, CA 93257
EPA ID:	CAL000400295
Mailing address:	233 S PATTERSON SPRINGFIELD, MO 65802-0000
Contact:	JOHN BOUNDS
Contact address:	233 S. PATTERSON AVE. SPRINGFIELD, MO 65802
Contact country:	Not reported
Contact telephone:	417-520-4589
Contact email:	JBOUNDS2@OREILLYAUTO.COM
EPA Region:	09
Classification:	Non-Generator
Description:	Handler: Non-Generators do not presently generate hazardous waste

Owner/Operator Summary:

Owner/operator name:	JOHN BOUNDS
Owner/operator address:	233 S. PATTERSON AVE. SPRINGFIELD, MO 65802
Owner/operator country:	Not reported
Owner/operator telephone:	417-520-4589
Owner/operator email:	Not reported
Owner/operator fax:	Not reported
Owner/operator extension:	Not reported
Legal status:	Other
Owner/Operator Type:	Operator
Owner/Op start date:	Not reported
Owner/Op end date:	Not reported

Owner/operator name:	O'REILLY AUTO PARTS
Owner/operator address:	233 S PATTERSON SPRINGFIELD, MO 65802
Owner/operator country:	Not reported
Owner/operator telephone:	417-862-3333
Owner/operator email:	Not reported
Owner/operator fax:	Not reported
Owner/operator extension:	Not reported
Legal status:	Other
Owner/Operator Type:	Owner
Owner/Op start date:	Not reported
Owner/Op end date:	Not reported

Handler Activities Summary:

U.S. importer of hazardous waste:	No
Mixed waste (haz. and radioactive):	No
Recycler of hazardous waste:	No
Transporter of hazardous waste:	Yes
Treater, storer or disposer of HW:	No
Underground injection activity:	No

O REILLY AUTO PARTS STORE 4796 (Continued) **1024846337**

On-site burner exemption:	No
Furnace exemption:	No
Used oil fuel burner:	No
Used oil processor:	No
User oil refiner:	No
Used oil fuel marketer to burner:	No
Used oil Specification marketer:	No
Used oil transfer facility:	No
Used oil transporter:	No

Violation Status: No violations found

BK255
WSW
< 1/8
0.104 mi.
548 ft.

O'REILLY AUTO PARTS #4796
300 W HENDERSON AVE
PORTERVILLE, CA 93257

CERS HAZ WASTE **S121744276**
CERS **N/A**

Site 3 of 3 in cluster BK

Actual:
447 ft.

Focus Map:
10

CERS HAZ WASTE:

Name:	O'REILLY AUTO PARTS #4796
Address:	300 W HENDERSON AVE
City,State,Zip:	PORTERVILLE, CA 93257
Site ID:	139399
CERS ID:	10590466
CERS Description:	Hazardous Waste Generator

CERS:

Name:	O'REILLY AUTO PARTS #4796
Address:	300 W HENDERSON AVE
City,State,Zip:	PORTERVILLE, CA 93257
Site ID:	139399
CERS ID:	10590466
CERS Description:	Chemical Storage Facilities

Evaluation:

Eval General Type:	Compliance Evaluation Inspection
Eval Date:	10-15-2014
Violations Found:	No
Eval Type:	Routine done by local agency
Eval Notes:	Not reported
Eval Division:	Tulare County Environmental Health
Eval Program:	HMRRP
Eval Source:	CERS

Eval General Type:	Other/Unknown
Eval Date:	06-14-2018
Violations Found:	No
Eval Type:	Other, not routine, done by local agency
Eval Notes:	Cal Recycle Surveys
Eval Division:	Tulare County Environmental Health
Eval Program:	HW
Eval Source:	CERS

Eval General Type:	Compliance Evaluation Inspection
Eval Date:	09-11-2017
Violations Found:	No
Eval Type:	Routine done by local agency
Eval Notes:	Consent: Humberto Rodriguez, Store Manager
Eval Division:	Tulare County Environmental Health

O'REILLY AUTO PARTS #4796 (Continued) **S121744276**

Eval Program:	HMRRP
Eval Source:	CERS
Eval General Type:	Compliance Evaluation Inspection
Eval Date:	09-11-2017
Violations Found:	No
Eval Type:	Routine done by local agency
Eval Notes:	Consent: Humberto Rodriguez, Store Manager
Eval Division:	Tulare County Environmental Health
Eval Program:	HW
Eval Source:	CERS
Eval General Type:	Compliance Evaluation Inspection
Eval Date:	10-15-2014
Violations Found:	No
Eval Type:	Routine done by local agency
Eval Notes:	Not reported
Eval Division:	Tulare County Environmental Health
Eval Program:	HW
Eval Source:	CERS

Coordinates:

Site ID:	139399
Facility Name:	O'Reilly Auto Parts #4796
Env Int Type Code:	HWG
Program ID:	10590466
Coord Name:	Not reported
Ref Point Type Desc:	Center of a facility or station.
Latitude:	36.080850
Longitude:	-119.023540

Affiliation:

Affiliation Type Desc:	Facility Mailing Address
Entity Name:	Mailing Address
Entity Title:	Not reported
Affiliation Address:	Verisk 3E, Reg. Dept/O'Reilly Auto Parts, 3207 Grey Hawk Ct, Ste 200
Affiliation City:	Carlsbad
Affiliation State:	CA
Affiliation Country:	Not reported
Affiliation Zip:	92010
Affiliation Phone:	Not reported
Affiliation Type Desc:	Identification Signer
Entity Name:	John Koning, Agent for O'Reilly Auto Enterprises, L.L.C.
Entity Title:	Regulatory Compliance Specialist, Verisk 3E
Affiliation Address:	Not reported
Affiliation City:	Not reported
Affiliation State:	Not reported
Affiliation Country:	Not reported
Affiliation Zip:	Not reported
Affiliation Phone:	Not reported
Affiliation Type Desc:	Operator
Entity Name:	O'Reilly Auto Enterprises, L.L.C.
Entity Title:	Not reported
Affiliation Address:	Not reported

O'REILLY AUTO PARTS #4796 (Continued) **S121744276**

Affiliation City:	Not reported
Affiliation State:	Not reported
Affiliation Country:	Not reported
Affiliation Zip:	Not reported
Affiliation Phone:	(417) 862-3333

Affiliation Type Desc:	Document Preparer
Entity Name:	John Koning, Agent for O'Reilly Auto Enterprises, L.L.C.
Entity Title:	Not reported
Affiliation Address:	Not reported
Affiliation City:	Not reported
Affiliation State:	Not reported
Affiliation Country:	Not reported
Affiliation Zip:	Not reported
Affiliation Phone:	Not reported

Affiliation Type Desc:	CUPA District
Entity Name:	Tulare County Environmental Health
Entity Title:	Not reported
Affiliation Address:	5957 South Mooney Boulevard
Affiliation City:	Visalia
Affiliation State:	CA
Affiliation Country:	Not reported
Affiliation Zip:	93277
Affiliation Phone:	(559) 624-7400

Affiliation Type Desc:	Environmental Contact
Entity Name:	Verisk 3E, Regulatory Department/O'Reilly Auto Parts
Entity Title:	Not reported
Affiliation Address:	3207 Grey Hawk Court, Suite 200
Affiliation City:	Carlsbad
Affiliation State:	CA
Affiliation Country:	Not reported
Affiliation Zip:	92010
Affiliation Phone:	Not reported

Affiliation Type Desc:	Legal Owner
Entity Name:	O'Reilly Auto Enterprises, L.L.C.
Entity Title:	Not reported
Affiliation Address:	702 E. Bethany Home Road
Affiliation City:	Phoenix
Affiliation State:	AZ
Affiliation Country:	United States
Affiliation Zip:	85014
Affiliation Phone:	(417) 862-3333

Affiliation Type Desc:	Parent Corporation
Entity Name:	O'Reilly Auto Parts
Entity Title:	Not reported
Affiliation Address:	Not reported
Affiliation City:	Not reported
Affiliation State:	Not reported
Affiliation Country:	Not reported
Affiliation Zip:	Not reported
Affiliation Phone:	Not reported

BD256 **PORTERVILLE MGP** **RESPONSE** **S117038716**
East **309 S. MAIN STREET** **ENVIROSTOR** **N/A**
< 1/8 **PORTERVILLE, CA 93257** **Cortese**
0.105 mi. **CERS**
553 ft. **Site 3 of 6 in cluster BD**

Actual:
459 ft.

Focus Map:
12

RESPONSE:

Name:	PORTERVILLE MGP
Address:	309 S. MAIN STREET
City,State,Zip:	PORTERVILLE, CA 93257
Facility ID:	60002076
Site Type:	State Response
Site Type Detail:	State Response or NPL
Acres:	1
National Priorities List:	NO
Cleanup Oversight Agencies:	SMBRP
Lead Agency Description:	DTSC - Site Cleanup Program
Project Manager:	Joseph Ernest
Supervisor:	Joseph Tapia
Division Branch:	Engineering & Special Projects
Site Code:	102238
Site Mgmt. Req.:	NONE SPECIFIED
Assembly:	, 26
Senate:	14
Special Program Status:	Not reported
Status:	Active
Status Date:	05/20/2014
Restricted Use:	NO
Funding:	Orphan Funds
Latitude:	36.05991
Longitude:	-119.0165
APN:	NONE SPECIFIED
Past Use:	MANUFACTURED GAS PLANT
Potential COC :	Cyanide (free Polynuclear aromatic hydrocarbons (PAHs Acenaphthene Anthracene Benz[a]anthracene Benzo[b]fluoranthene Benzo[k]fluoranthene Benzo[a]pyrene Chrysene Dibenz[ah]anthracene Fluoranthene Fluorene Indeno[1,2,3-cd]pyrene Naphthalene Pyrene
Confirmed COC:	Cyanide (free Polynuclear aromatic hydrocarbons (PAHs Acenaphthene Anthracene Benz[a]anthracene Benzo[b]fluoranthene Benzo[k]fluoranthene Benzo[a]pyrene Chrysene Dibenz[ah]anthracene Fluoranthene Fluorene Indeno[1,2,3-cd]pyrene Naphthalene Pyrene
Potential Description:	OTH, SOIL
Alias Name:	102238
Alias Type:	Project Code (Site Code)
Alias Name:	60002076
Alias Type:	Envirostor ID Number

Completed Info:

Completed Area Name:	PROJECT WIDE
Completed Sub Area Name:	Not reported
Completed Document Type:	Site Inspections/Visit (Non LUR)
Completed Date:	08/08/2019
Comments:	Not reported
Completed Area Name:	PROJECT WIDE
Completed Sub Area Name:	Not reported
Completed Document Type:	Site Characterization Workplan
Completed Date:	10/21/2014
Comments:	Completed Geosyntec investigation workplan review and approval letter. Not reported

PORTERVILLE MGP (Continued) **S117038716**

Completed Area Name: PROJECT WIDE
Completed Sub Area Name: Not reported
Completed Document Type: Site Characterization Report
Completed Date: 12/21/2015
Comments: The investigations have been completed by DTSC contractor. DTSC will need to issue an Order (Enforcement and/or VCA) to the appropriate RP. Not reported

Completed Area Name: PROJECT WIDE
Completed Sub Area Name: Not reported
Completed Document Type: State/Federal Funded Site Contract
Completed Date: 06/15/2017
Comments: Fully executed contract.

Completed Area Name: PROJECT WIDE
Completed Sub Area Name: Not reported
Completed Document Type: State/Federal Funded Site Work Order
Completed Date: 10/25/2017
Comments: Signed start work order

Future Area Name: Not reported
Future Sub Area Name: Not reported
Future Document Type: Not reported
Future Due Date: Not reported
Schedule Area Name: PROJECT WIDE
Schedule Sub Area Name: Not reported
Schedule Document Type: Removal Action Workplan
Schedule Due Date: 07/01/2019
Schedule Revised Date: 01/08/2021
Schedule Area Name: PROJECT WIDE
Schedule Sub Area Name: Not reported
Schedule Document Type: Public Notice
Schedule Due Date: 12/10/2019
Schedule Revised Date: 04/18/2020
Schedule Area Name: PROJECT WIDE
Schedule Sub Area Name: Not reported
Schedule Document Type: CEQA - Notice of Exemption
Schedule Due Date: 06/30/2019
Schedule Revised Date: 01/20/2020

ENVIROSTOR:
Name: PORTERVILLE MGP
Address: 309 S. MAIN STREET
City,State,Zip: PORTERVILLE, CA 93257
Facility ID: 60002076
Status: Active
Status Date: 05/20/2014
Site Code: 102238
Site Type: State Response
Site Type Detailed: State Response or NPL
Acres: 1
NPL: NO
Regulatory Agencies: SMBRP
Lead Agency: SMBRP
Program Manager: Joseph Ernest
Supervisor: Joseph Tapia
Division Branch: Engineering & Special Projects

PORTERVILLE MGP (Continued) **S117038716**

Assembly: , 26
Senate: 14
Special Program: Not reported
Restricted Use: NO
Site Mgmt Req: NONE SPECIFIED
Funding: Orphan Funds
Latitude: 36.05991
Longitude: -119.0165
APN: NONE SPECIFIED
Past Use: MANUFACTURED GAS PLANT
Potential COC: Cyanide (free Polynuclear aromatic hydrocarbons (PAHs Acenaphthene Anthracene Benz[a]anthracene Benzo[b]fluoranthene Benzo[k]fluoranthene Benzo[a]pyrene Chrysene Dibenz[ah]anthracene Fluoranthene Fluorene Indeno[1,2,3-cd]pyrene Naphthalene Pyrene
Confirmed COC: Cyanide (free Polynuclear aromatic hydrocarbons (PAHs Acenaphthene Anthracene Benz[a]anthracene Benzo[b]fluoranthene Benzo[k]fluoranthene Benzo[a]pyrene Chrysene Dibenz[ah]anthracene Fluoranthene Fluorene Indeno[1,2,3-cd]pyrene Naphthalene Pyrene
Potential Description: OTH, SOIL
Alias Name: 102238
Alias Type: Project Code (Site Code)
Alias Name: 60002076
Alias Type: Envirostor ID Number

Completed Info:
Completed Area Name: PROJECT WIDE
Completed Sub Area Name: Not reported
Completed Document Type: Site Inspections/Visit (Non LUR)
Completed Date: 08/08/2019
Comments: Not reported

Completed Area Name: PROJECT WIDE
Completed Sub Area Name: Not reported
Completed Document Type: Site Characterization Workplan
Completed Date: 10/21/2014
Comments: Completed Geosyntec investigation workplan review and approval letter. Not reported

Completed Area Name: PROJECT WIDE
Completed Sub Area Name: Not reported
Completed Document Type: Site Characterization Report
Completed Date: 12/21/2015
Comments: The investigations have been completed by DTSC contractor. DTSC will need to issue an Order (Enforcement and/or VCA) to the appropriate RP. Not reported

Completed Area Name: PROJECT WIDE
Completed Sub Area Name: Not reported
Completed Document Type: State/Federal Funded Site Contract
Completed Date: 06/15/2017
Comments: Fully executed contract.

Completed Area Name: PROJECT WIDE
Completed Sub Area Name: Not reported
Completed Document Type: State/Federal Funded Site Work Order
Completed Date: 10/25/2017
Comments: Signed start work order

PORTERVILLE MGP (Continued) **S117038716**

Future Area Name:	Not reported
Future Sub Area Name:	Not reported
Future Document Type:	Not reported
Future Due Date:	Not reported
Schedule Area Name:	PROJECT WIDE
Schedule Sub Area Name:	Not reported
Schedule Document Type:	Removal Action Workplan
Schedule Due Date:	07/01/2019
Schedule Revised Date:	01/08/2021
Schedule Area Name:	PROJECT WIDE
Schedule Sub Area Name:	Not reported
Schedule Document Type:	Public Notice
Schedule Due Date:	12/10/2019
Schedule Revised Date:	04/18/2020
Schedule Area Name:	PROJECT WIDE
Schedule Sub Area Name:	Not reported
Schedule Document Type:	CEQA - Notice of Exemption
Schedule Due Date:	06/30/2019
Schedule Revised Date:	01/20/2020

CORTESE:

Name:	PORTERVILLE MGP
Address:	309 S. MAIN STREET
City,State,Zip:	PORTERVILLE, CA 93257
Region:	CORTESE
Envirostor Id:	60002076
Global ID:	Not reported
Site/Facility Type:	STATE RESPONSE
Cleanup Status:	ACTIVE
Status Date:	05/20/2014
Site Code:	102238
Latitude:	36.059918
Longitude:	-119.01651
Owner:	Not reported
Enf Type:	Not reported
Swat R:	Not reported
Flag:	envirostor
Order No:	Not reported
Waste Discharge System No:	Not reported
Effective Date:	Not reported
Region 2:	Not reported
WID Id:	Not reported
Solid Waste Id No:	Not reported
Waste Management Uit Name:	Not reported
File Name:	Haz Waste & Substances Sites

CERS:

Name:	PORTERVILLE MGP
Address:	309 S. MAIN STREET
City,State,Zip:	PORTERVILLE, CA 93257
Site ID:	429369
CERS ID:	60002076
CERS Description:	State Response

Affiliation:

Affiliation Type Desc:	Lead Project Manager
Entity Name:	JOSEPH ERNEST

PORTERVILLE MGP (Continued) **S117038716**

Entity Title:	Not reported
Affiliation Address:	Not reported
Affiliation City:	CLOVIS
Affiliation State:	CA
Affiliation Country:	Not reported
Affiliation Zip:	Not reported
Affiliation Phone:	Not reported

Affiliation Type Desc:	Supervisor
Entity Name:	KEVIN SHADDY
Entity Title:	Not reported
Affiliation Address:	Not reported
Affiliation City:	Not reported
Affiliation State:	Not reported
Affiliation Country:	Not reported
Affiliation Zip:	Not reported
Affiliation Phone:	Not reported

BD257 **RAY'S AUTOMOTIVE** **CPS-SLIC** **S101596185**
East **299 S MAIN** **SWEEPS UST** **N/A**
< 1/8 **PORTERVILLE, CA 93258** **HIST UST**
0.107 mi. **CA FID UST**
564 ft. **Site 4 of 6 in cluster BD** **CERS**

Actual:
459 ft.

Focus Map:
12

CPS-SLIC:

Name:	SOUTHERN CALIFORNIA GAS - PORTERVILLE
Address:	299 S. MAIN STREET
City,State,Zip:	PORTERVILLE, CA 93257-4740
Region:	STATE
Facility Status:	**Completed - Case Closed**
Status Date:	01/01/1965
Global Id:	SLT5FQ951086
Lead Agency:	CENTRAL VALLEY RWQCB (REGION 5F)
Lead Agency Case Number:	Not reported
Latitude:	36.070626
Longitude:	-119.015272
Case Type:	Cleanup Program Site
Case Worker:	JA
Local Agency:	Not reported
RB Case Number:	SLT5FQ095
File Location:	Not reported
Potential Media Affected:	Not reported
Potential Contaminants of Concern:	Not reported
Site History:	Not reported

Click here to access the California GeoTracker records for this facility:

SWEEPS UST:

Name:	RAY'S AUTOMOTIVE
Address:	299 S MAIN
City:	PORTERVILLE
Status:	Active
Comp Number:	767
Number:	9
Board Of Equalization:	44-029850
Referral Date:	04-20-88

RAY'S AUTOMOTIVE (Continued) **S101596185**

Action Date:	Not reported
Created Date:	02-29-88
Owner Tank Id:	Not reported
SWRCB Tank Id:	54-000-000767-000001
Tank Status:	A
Capacity:	550
Active Date:	04-20-88
Tank Use:	M.V. FUEL
STG:	P
Content:	UNKNOWN
Number Of Tanks:	1

HIST UST:

Name:	RANDELL EQUIPMENT SALES
Address:	299 SO MAIN ST
City,State,Zip:	PORTERVILLE, CA 93257
File Number:	0002BCD3
URL:	http://geotracker.waterboards.ca.gov/ustpdfs/pdf/0002BCD3.pdf
Region:	Not reported
Facility ID:	Not reported
Facility Type:	Not reported
Other Type:	Not reported
Contact Name:	Not reported
Telephone:	Not reported
Owner Name:	Not reported
Owner Address:	Not reported
Owner City,St,Zip:	Not reported
Total Tanks:	Not reported
Tank Num:	Not reported
Container Num:	Not reported
Year Installed:	Not reported
Tank Capacity:	Not reported
Tank Used for:	Not reported
Type of Fuel:	Not reported
Container Construction Thickness:	Not reported
Leak Detection:	Not reported

Click here for Geo Tracker PDF:

CA FID UST:

Facility ID:	54002262
Regulated By:	UTNKA
Regulated ID:	Not reported
Cortese Code:	Not reported
SIC Code:	Not reported
Facility Phone:	2097816212
Mail To:	Not reported
Mailing Address:	299 S MAIN
Mailing Address 2:	Not reported
Mailing City,St,Zip:	PORTERVILLE 93257
Contact:	Not reported
Contact Phone:	Not reported
DUNs Number:	Not reported
NPDES Number:	Not reported
EPA ID:	Not reported

RAY'S AUTOMOTIVE (Continued) **S101596185**

Comments: Not reported
Status: Active

CERS:

Name:	SOUTHERN CALIFORNIA GAS - PORTERVILLE
Address:	299 S. MAIN STREET
City,State,Zip:	PORTERVILLE, CA 93257-4740
Site ID:	233826
CERS ID:	SLT5FQ951086
CERS Description:	Cleanup Program Site

Affiliation:

Affiliation Type Desc:	Regional Board Caseworker
Entity Name:	JAN ALFSON - CENTRAL VALLEY RWQCB (REGION 5F)
Entity Title:	Not reported
Affiliation Address:	1685 E STREET
Affiliation City:	FRESNO
Affiliation State:	CA
Affiliation Country:	Not reported
Affiliation Zip:	Not reported
Affiliation Phone:	Not reported

BD258 **HERMANOS CABRERA RECYCLING** **SWRCY** **S123185293**
East **299 S MAIN** **N/A**
< 1/8 **PORTERVILLE, CA 93257**
0.107 mi.
564 ft. **Site 5 of 6 in cluster BD**

Actual:
459 ft.

Focus Map:
12

SWRCY:

Name:	HERMANOS CABRERA RECYCLING
Address:	299 S MAIN
City,State,Zip:	PORTERVILLE, CA 93257
Reg Id:	Not reported
Cert Id:	RC272158.001
Mailing Address:	323 E Vandalia Ave
Mailing City:	Porterville
Mailing State:	CA
Mailing Zip Code:	93257
Website:	Not reported
Email:	hermanoscabrerarecycling@gmail.com'
Phone Number:	(559) 361-8321
Rural:	N
Operation Begin Date:	10/04/2018
Aluminium:	Not reported
Glass:	Not reported
Plastic:	Not reported
Bimetal:	Not reported
Hours of Operation:	Mon - Fri 8:30 am - 5:00 pm; Sat - Sun 8:30 am - 4:00 pm
Organization ID:	Not reported
Organization Name:	Hermanos Cabrera Recycling

BD259 East < 1/8 0.107 mi. 564 ft. | **RANDELL EQUIPMENT SALES**
299 S MAIN ST
PORTERVILLE, CA 93257
Site 6 of 6 in cluster BD | **HIST UST** | **U001582480**
N/A

Actual: 459 ft.
Focus Map: 12

HIST UST:

Name:	RANDELL EQUIPMENT SALES
Address:	299 S MAIN ST
City,State,Zip:	PORTERVILLE, CA 93257
File Number:	Not reported
URL:	Not reported
Region:	STATE
Facility ID:	00000000767
Facility Type:	Other
Other Type:	STORE
Contact Name:	MARK KELLER
Telephone:	2097816212
Owner Name:	RANDELL EQUIPMENT SALES
Owner Address:	299 SO MAIN ST
Owner City,St,Zip:	PORTERVILLE, CA 93257
Total Tanks:	0001
Tank Num:	001
Container Num:	UNKNOWN
Year Installed:	Not reported
Tank Capacity:	00000000
Tank Used for:	PRODUCT
Type of Fuel:	UNLEADED
Container Construction Thickness:	Not reported
Leak Detection:	None

---

260 ENE < 1/8 0.107 mi. 567 ft. | **LANCE'S ENGINE SHOP**
18948 ORANGE BELT DR
STRATHMORE, CA 93267 | **CUPA Listings** | **S120051828**
N/A

Actual: 413 ft.
Focus Map: 3

CUPA TULARE:

Name:	LANCE'S ENGINE SHOP
Address:	18948 ORANGE BELT DR
City,State,Zip:	STRATHMORE, CA 93267
CERS ID:	10684240
Facility ID:	FA1351858
APN:	243-050-024
Latitude:	36.133742
Longitude:	-119.054137
PE:	2223
TB Fin Fees Description:	HM - SMALL FACILITY - < 5 CHEMICALS
Current Status:	2
CD Fin billing Status Description:	Inactive, non-billable
Name:	LANCE'S ENGINE SHOP
Address:	18948 ORANGE BELT DR
City,State,Zip:	STRATHMORE, CA 93267
CERS ID:	10684240
Facility ID:	FA1351858
APN:	243-050-024
Latitude:	36.133742
Longitude:	-119.054137

LANCE'S ENGINE SHOP (Continued) **S120051828**

PE:	2254
TB Fin Fees Description:	HW - SMALL GENERATOR
Current Status:	2
CD Fin billing Status Description:	Inactive, non-billable

AW261 **RCRA NonGen / NLR** **1025842959**
East **559 N MAIN ST** **CAC003022571**
< 1/8 **PORTERVILLE, CA 93257**
0.109 mi.
574 ft. **Site 3 of 4 in cluster AW**

Actual:
450 ft.

Focus Map:
10

RCRA NonGen / NLR:

Date form received by agency:	2019-07-03 00:00:00.0
Facility name:	Not reported
Facility address:	559 N MAIN ST PORTERVILLE, CA 93257
EPA ID:	CAC003022571
Mailing address:	1226 LINDSAY BLVD LINDSAY, CA 93247
Contact:	LEONEL OROZCO
Contact address:	1226 LINDSAY BLVD LINDSAY, CA 93247
Contact country:	Not reported
Contact telephone:	559-359-8472
Contact email:	LEOOROZCO9@GMAIL.COM
EPA Region:	09
Classification:	Non-Generator
Description:	Handler: Non-Generators do not presently generate hazardous waste

Owner/Operator Summary:

Owner/operator name:	LEONEL OROZCO
Owner/operator address:	1226 LINDSAY BLVD LINDSAY, CA 93247
Owner/operator country:	Not reported
Owner/operator telephone:	559-359-8472
Owner/operator email:	Not reported
Owner/operator fax:	Not reported
Owner/operator extension:	Not reported
Legal status:	Other
Owner/Operator Type:	Operator
Owner/Op start date:	Not reported
Owner/Op end date:	Not reported

Owner/operator name:	LEONEL OROZCO
Owner/operator address:	1226 LINDSAY BLVD LINDSAY, CA 93247
Owner/operator country:	Not reported
Owner/operator telephone:	559-359-8472
Owner/operator email:	Not reported
Owner/operator fax:	Not reported
Owner/operator extension:	Not reported
Legal status:	Other
Owner/Operator Type:	Owner
Owner/Op start date:	Not reported
Owner/Op end date:	Not reported

(Continued) **1025842959**

Handler Activities Summary:

U.S. importer of hazardous waste:	No
Mixed waste (haz. and radioactive):	No
Recycler of hazardous waste:	No
Transporter of hazardous waste:	No
Treater, storer or disposer of HW:	No
Underground injection activity:	No
On-site burner exemption:	No
Furnace exemption:	No
Used oil fuel burner:	No
Used oil processor:	No
User oil refiner:	No
Used oil fuel marketer to burner:	No
Used oil Specification marketer:	No
Used oil transfer facility:	No
Used oil transporter:	No

Violation Status: No violations found

AW262 **BONANZA PONTIAC CADILLAC OLDS, INC** **RCRA-SQG** **1000153934**
East **559 N MAIN ST** **FINDS** **CAD981161599**
< 1/8 **PORTERVILLE, CA 93257** **ECHO**
0.109 mi. **EMI**
574 ft. **Site 4 of 4 in cluster AW** **HAZNET**
HWTS

Actual:
450 ft.

Focus Map:
10

RCRA-SQG:

Date form received by agency:	1996-09-01 00:00:00.0
Facility name:	BONANZA PONTIAC CADILLAC OLDS, INC
Facility address:	559 N MAIN ST PORTERVILLE, CA 93257
EPA ID:	CAD981161599
Mailing address:	320 W HENDERSON AVE PORTERVILLE, CA 93257
Contact:	Not reported
Contact address:	Not reported Not reported
Contact country:	US
Contact telephone:	Not reported
Contact email:	Not reported
EPA Region:	09
Classification:	Small Small Quantity Generator
Description:	Handler: generates more than 100 and less than 1000 kg of hazardous waste during any calendar month and accumulates less than 6000 kg of hazardous waste at any time; or generates 100 kg or less of hazardous waste during any calendar month, and accumulates more than 1000 kg of hazardous waste at any time

Owner/Operator Summary:

Owner/operator name:	LIONAL G CANERDAY
Owner/operator address:	NOT REQUIRED NOT REQUIRED, ME 99999
Owner/operator country:	Not reported
Owner/operator telephone:	415-555-1212
Owner/operator email:	Not reported
Owner/operator fax:	Not reported
Owner/operator extension:	Not reported
Legal status:	Private

BONANZA PONTIAC CADILLAC OLDS, INC (Continued) **1000153934**

Owner/Operator Type: Owner
Owner/Op start date: Not reported
Owner/Op end date: Not reported

Owner/operator name: NOT REQUIRED
Owner/operator address: NOT REQUIRED
NOT REQUIRED, ME 99999
Owner/operator country: Not reported
Owner/operator telephone: 415-555-1212
Owner/operator email: Not reported
Owner/operator fax: Not reported
Owner/operator extension: Not reported
Legal status: Private
Owner/Operator Type: Operator
Owner/Op start date: Not reported
Owner/Op end date: Not reported

Handler Activities Summary:
U.S. importer of hazardous waste: No
Mixed waste (haz. and radioactive): No
Recycler of hazardous waste: No
Transporter of hazardous waste: No
Treater, storer or disposer of HW: No
Underground injection activity: No
On-site burner exemption: No
Furnace exemption: No
Used oil fuel burner: No
Used oil processor: No
User oil refiner: No
Used oil fuel marketer to burner: No
Used oil Specification marketer: No
Used oil transfer facility: No
Used oil transporter: No

Historical Generators:
Date form received by agency: 1985-11-06 00:00:00.0
Site name: BONANZA PONTIAC CADILLAC OLDS, INC
Classification: Large Quantity Generator

Violation Status: No violations found

FINDS:
Registry ID: 110070586086
Facility URL: http://ofmpub.epa.gov/enviro/fii_query_detail.disp_program_facility?p_registry_id=110070586086

Environmental Interest/Information System:
RCRAInfo is a national information system that supports the Resource Conservation and Recovery Act (RCRA) program through the tracking of events and activities related to facilities that generate, transport, and treat, store, or dispose of hazardous waste. RCRAInfo allows RCRA program staff to track the notification, permit, compliance, and corrective action activities required under RCRA.
Registry ID: 110070522614
Facility URL: http://ofmpub.epa.gov/enviro/fii_query_detail.disp_program_facility?p_registry_id=110070522614

BONANZA PONTIAC CADILLAC OLDS, INC (Continued) **1000153934**

Environmental Interest/Information System:
AIR EMISSIONS CLASSIFICATION UNKNOWN
Registry ID: 110002678790
Facility URL: http://ofmpub.epa.gov/enviro/fii_query_detail.disp_program_facility?p_registry_id=110002678790

Environmental Interest/Information System:
RCRAInfo is a national information system that supports the Resource Conservation and Recovery Act (RCRA) program through the tracking of events and activities related to facilities that generate, transport, and treat, store, or dispose of hazardous waste. RCRAInfo allows RCRA program staff to track the notification, permit, compliance, and corrective action activities required under RCRA.

Click this hyperlink while viewing on your computer to access additional FINDS: detail in the EDR Site Report.

ECHO:
Envid: 1000153934
Registry ID: 110002678790
DFR URL: http://echo.epa.gov/detailed-facility-report?fid=110002678790
Name: BONANZA PONTIAC CADILLAC OLDS, INC
Address: 559 N MAIN ST
City,State,Zip: PORTERVILLE, CA 93257

EMI:
Name: BETO'S BODY SHOP
Address: 559 N MAIN ST
City,State,Zip: PORTERVILLE, CA 93257
Year: 2013
County Code: 54
Air Basin: SJV
Facility ID: 3768
Air District Name: SJU
SIC Code: 7532
Air District Name: SAN JOAQUIN VALLEY UNIFIED APCD
Community Health Air Pollution Info System: Not reported
Consolidated Emission Reporting Rule: Not reported
Total Organic Hydrocarbon Gases Tons/Yr: 0
Reactive Organic Gases Tons/Yr: 0
Carbon Monoxide Emissions Tons/Yr: 0
NOX - Oxides of Nitrogen Tons/Yr: 0
SOX - Oxides of Sulphur Tons/Yr: 0
Particulate Matter Tons/Yr: 0
Part. Matter 10 Micrometers and Smllr Tons/Yr: 0

Name: BETO'S BODY SHOP
Address: 559 N MAIN ST
City,State,Zip: PORTERVILLE, CA 93257
Year: 2014
County Code: 54
Air Basin: SJV
Facility ID: 3768
Air District Name: SJU
SIC Code: 7532
Air District Name: SAN JOAQUIN VALLEY APCD
Community Health Air Pollution Info System: Not reported

BONANZA PONTIAC CADILLAC OLDS, INC (Continued) **1000153934**

Consolidated Emission Reporting Rule:	Not reported
Total Organic Hydrocarbon Gases Tons/Yr:	0
Reactive Organic Gases Tons/Yr:	0
Carbon Monoxide Emissions Tons/Yr:	0
NOX - Oxides of Nitrogen Tons/Yr:	0
SOX - Oxides of Sulphur Tons/Yr:	0
Particulate Matter Tons/Yr:	0
Part. Matter 10 Micrometers and Smllr Tons/Yr:	0

Name:	BETO'S BODY SHOP
Address:	559 N MAIN ST
City,State,Zip:	PORTERVILLE, CA 93257
Year:	2015
County Code:	54
Air Basin:	SJV
Facility ID:	3768
Air District Name:	SJU
SIC Code:	7532
Air District Name:	SAN JOAQUIN VALLEY APCD
Community Health Air Pollution Info System:	Not reported
Consolidated Emission Reporting Rule:	Not reported
Total Organic Hydrocarbon Gases Tons/Yr:	0
Reactive Organic Gases Tons/Yr:	0
Carbon Monoxide Emissions Tons/Yr:	0
NOX - Oxides of Nitrogen Tons/Yr:	0
SOX - Oxides of Sulphur Tons/Yr:	0
Particulate Matter Tons/Yr:	0
Part. Matter 10 Micrometers and Smllr Tons/Yr:	0

Name:	BETO'S BODY SHOP
Address:	559 N MAIN ST
City,State,Zip:	PORTERVILLE, CA 93257
Year:	2016
County Code:	54
Air Basin:	SJV
Facility ID:	3768
Air District Name:	SJU
SIC Code:	7532
Air District Name:	SAN JOAQUIN VALLEY APCD
Community Health Air Pollution Info System:	Not reported
Consolidated Emission Reporting Rule:	Not reported
Total Organic Hydrocarbon Gases Tons/Yr:	0
Reactive Organic Gases Tons/Yr:	0
Carbon Monoxide Emissions Tons/Yr:	Not reported
NOX - Oxides of Nitrogen Tons/Yr:	Not reported
SOX - Oxides of Sulphur Tons/Yr:	Not reported
Particulate Matter Tons/Yr:	0
Part. Matter 10 Micrometers and Smllr Tons/Yr:	0

Name:	BETO'S BODY SHOP
Address:	559 N MAIN ST
City,State,Zip:	PORTERVILLE, CA 93257
Year:	2017
County Code:	54
Air Basin:	SJV
Facility ID:	3768
Air District Name:	SJU

BONANZA PONTIAC CADILLAC OLDS, INC (Continued) **1000153934**

SIC Code:	7532
Air District Name:	SAN JOAQUIN VALLEY APCD
Community Health Air Pollution Info System:	Not reported
Consolidated Emission Reporting Rule:	Not reported
Total Organic Hydrocarbon Gases Tons/Yr:	0.047417355372
Reactive Organic Gases Tons/Yr:	0.0459
Carbon Monoxide Emissions Tons/Yr:	Not reported
NOX - Oxides of Nitrogen Tons/Yr:	Not reported
SOX - Oxides of Sulphur Tons/Yr:	Not reported
Particulate Matter Tons/Yr:	0.0165625
Part. Matter 10 Micrometers and Smllr Tons/Yr:	0.0159

HAZNET:

Name:	BONANZA PONTIAC CADILLAC OLDS, INC
Address:	559 N MAIN ST
Address 2:	Not reported
City,State,Zip:	PORTERVILLE, CA 932570000
Contact:	--
Telephone:	--
Mailing Name:	Not reported
Mailing Address:	559 N MAIN ST
Year:	2000
Gepaid:	CAD981161599
TSD EPA ID:	CAT000613893
CA Waste Code:	212 - Oxygenated solvents (acetone, butanol, ethyl acetate, etc.)
Disposal Method:	H01 - Transfer Station
Tons:	0.351
Year:	1999
Gepaid:	CAD981161599
TSD EPA ID:	CAT000613893
CA Waste Code:	212 - Oxygenated solvents (acetone, butanol, ethyl acetate, etc.)
Disposal Method:	H01 - Transfer Station
Tons:	0.108
Year:	1998
Gepaid:	CAD981161599
TSD EPA ID:	CAT000613893
CA Waste Code:	212 - Oxygenated solvents (acetone, butanol, ethyl acetate, etc.)
Disposal Method:	H01 - Transfer Station
Tons:	0.216
Year:	1997
Gepaid:	CAD981161599
TSD EPA ID:	CAT000613893
CA Waste Code:	212 - Oxygenated solvents (acetone, butanol, ethyl acetate, etc.)
Disposal Method:	H01 - Transfer Station
Tons:	0.162
Year:	1996
Gepaid:	CAD981161599
TSD EPA ID:	CAT000613893
CA Waste Code:	212 - Oxygenated solvents (acetone, butanol, ethyl acetate, etc.)
Disposal Method:	H01 - Transfer Station
Tons:	0.1485

BONANZA PONTIAC CADILLAC OLDS, INC (Continued) **1000153934**

Year:	1995
Gepaid:	CAD981161599
TSD EPA ID:	CAT000613893
CA Waste Code:	212 - Oxygenated solvents (acetone, butanol, ethyl acetate, etc.)
Disposal Method:	H01 - Transfer Station
Tons:	0.162

Year:	1994
Gepaid:	CAD981161599
TSD EPA ID:	CAT000613893
CA Waste Code:	212 - Oxygenated solvents (acetone, butanol, ethyl acetate, etc.)
Disposal Method:	H01 - Transfer Station
Tons:	0.048

Year:	1993
Gepaid:	CAD981161599
TSD EPA ID:	CAT000613893
CA Waste Code:	212 - Oxygenated solvents (acetone, butanol, ethyl acetate, etc.)
Disposal Method:	H01 - Transfer Station
Tons:	0.048

Year:	1992
Gepaid:	CAD981161599
TSD EPA ID:	CAT000613893
CA Waste Code:	212 - Oxygenated solvents (acetone, butanol, ethyl acetate, etc.)
Disposal Method:	H01 - Transfer Station
Tons:	0.3555

Year:	1987
Gepaid:	CAD981161599
TSD EPA ID:	CAD042245001
CA Waste Code:	214 - Unspecified solvent mixture
Disposal Method:	01 -
Tons:	0

Click this hyperlink while viewing on your computer to access
2 additional CA HAZNET: record(s) in the EDR Site Report.

Additional Info:

Year:	1994
Gen EPA ID:	CAD981161599
Shipment Date:	19941006
Creation Date:	10/17/1995 0:00:00
Receipt Date:	19941010
Manifest ID:	95063565
Trans EPA ID:	ILD984908202
Trans Name:	Not reported
Trans 2 EPA ID:	ILD984908202
Trans 2 Name:	Not reported
TSDF EPA ID:	CAT000613893
Trans Name:	Not reported
TSDF Alt EPA ID:	Not reported
TSDF Alt Name:	Not reported
CA Waste Code:	212 - Oxygenated solvents (acetone, butanol, ethyl acetate, etc.
RCRA Code:	F005

BONANZA PONTIAC CADILLAC OLDS, INC (Continued) **1000153934**

Disposal Method:	H01 - Transfer Station
Quantity Tons:	0.048
Waste Quantity:	96
Quantity Unit:	P
Additional Code 1:	Not reported
Additional Code 2:	Not reported
Additional Code 3:	Not reported
Additional Code 4:	Not reported
Additional Code 5:	Not reported

Additional Info:

Year:	1993
Gen EPA ID:	CAD981161599
Shipment Date:	19930225
Creation Date:	9/15/1995 0:00:00
Receipt Date:	19930301
Manifest ID:	92545268
Trans EPA ID:	ILD051060408
Trans Name:	Not reported
Trans 2 EPA ID:	ILD051060408
Trans 2 Name:	Not reported
TSDF EPA ID:	CAT000613893
Trans Name:	Not reported
TSDF Alt EPA ID:	CAT000613893
TSDF Alt Name:	Not reported
CA Waste Code:	212 - Oxygenated solvents (acetone, butanol, ethyl acetate, etc.
RCRA Code:	F005
Disposal Method:	H01 - Transfer Station
Quantity Tons:	0.048
Waste Quantity:	96
Quantity Unit:	P
Additional Code 1:	Not reported
Additional Code 2:	Not reported
Additional Code 3:	Not reported
Additional Code 4:	Not reported
Additional Code 5:	Not reported

Additional Info:

Year:	1998
Gen EPA ID:	CAD981161599
Shipment Date:	19981222
Creation Date:	2/26/1999 0:00:00
Receipt Date:	19981228
Manifest ID:	98618386
Trans EPA ID:	ILD984908202
Trans Name:	Not reported
Trans 2 EPA ID:	SCD987574647
Trans 2 Name:	Not reported
TSDF EPA ID:	CAT000613893
Trans Name:	Not reported
TSDF Alt EPA ID:	Not reported
TSDF Alt Name:	Not reported
CA Waste Code:	212 - Oxygenated solvents (acetone, butanol, ethyl acetate, etc.
RCRA Code:	F005

BONANZA PONTIAC CADILLAC OLDS, INC (Continued) **1000153934**

Disposal Method:	H01 - Transfer Station
Quantity Tons:	0.0135
Waste Quantity:	27
Quantity Unit:	P
Additional Code 1:	Not reported
Additional Code 2:	Not reported
Additional Code 3:	Not reported
Additional Code 4:	Not reported
Additional Code 5:	Not reported
Shipment Date:	19981222
Creation Date:	2/26/1999 0:00:00
Receipt Date:	19981228
Manifest ID:	98618386
Trans EPA ID:	ILD984908202
Trans Name:	Not reported
Trans 2 EPA ID:	SCD987574647
Trans 2 Name:	Not reported
TSDF EPA ID:	CAT000613893
Trans Name:	Not reported
TSDF Alt EPA ID:	Not reported
TSDF Alt Name:	Not reported
CA Waste Code:	212 - Oxygenated solvents (acetone, butanol, ethyl acetate, etc.
RCRA Code:	F005
Disposal Method:	H01 - Transfer Station
Quantity Tons:	0.054
Waste Quantity:	108
Quantity Unit:	P
Additional Code 1:	Not reported
Additional Code 2:	Not reported
Additional Code 3:	Not reported
Additional Code 4:	Not reported
Additional Code 5:	Not reported
Shipment Date:	19981028
Creation Date:	12/10/1998 0:00:00
Receipt Date:	19981030
Manifest ID:	98570262
Trans EPA ID:	ILD984908202
Trans Name:	Not reported
Trans 2 EPA ID:	SCD987574647
Trans 2 Name:	Not reported
TSDF EPA ID:	CAT000613893
Trans Name:	Not reported
TSDF Alt EPA ID:	Not reported
TSDF Alt Name:	Not reported
CA Waste Code:	212 - Oxygenated solvents (acetone, butanol, ethyl acetate, etc.
RCRA Code:	F005
Disposal Method:	H01 - Transfer Station
Quantity Tons:	0.0405
Waste Quantity:	81
Quantity Unit:	P
Additional Code 1:	Not reported
Additional Code 2:	Not reported
Additional Code 3:	Not reported
Additional Code 4:	Not reported
Additional Code 5:	Not reported

BONANZA PONTIAC CADILLAC OLDS, INC (Continued) **1000153934**

Shipment Date:	19980512
Creation Date:	6/26/1998 0:00:00
Receipt Date:	19980515
Manifest ID:	97364396
Trans EPA ID:	ILD984908202
Trans Name:	Not reported
Trans 2 EPA ID:	Not reported
Trans 2 Name:	Not reported
TSDF EPA ID:	CAT000613893
Trans Name:	Not reported
TSDF Alt EPA ID:	Not reported
TSDF Alt Name:	Not reported
CA Waste Code:	212 - Oxygenated solvents (acetone, butanol, ethyl acetate, etc.
RCRA Code:	F005
Disposal Method:	H01 - Transfer Station
Quantity Tons:	0.054
Waste Quantity:	108
Quantity Unit:	P
Additional Code 1:	Not reported
Additional Code 2:	Not reported
Additional Code 3:	Not reported
Additional Code 4:	Not reported
Additional Code 5:	Not reported

Shipment Date:	19980512
Creation Date:	6/26/1998 0:00:00
Receipt Date:	19980515
Manifest ID:	97364396
Trans EPA ID:	ILD984908202
Trans Name:	Not reported
Trans 2 EPA ID:	Not reported
Trans 2 Name:	Not reported
TSDF EPA ID:	CAT000613893
Trans Name:	Not reported
TSDF Alt EPA ID:	Not reported
TSDF Alt Name:	Not reported
CA Waste Code:	212 - Oxygenated solvents (acetone, butanol, ethyl acetate, etc.
RCRA Code:	F005
Disposal Method:	H01 - Transfer Station
Quantity Tons:	0.054
Waste Quantity:	108
Quantity Unit:	P
Additional Code 1:	Not reported
Additional Code 2:	Not reported
Additional Code 3:	Not reported
Additional Code 4:	Not reported
Additional Code 5:	Not reported

Additional Info:

Year:	1997
Gen EPA ID:	CAD981161599

Shipment Date:	19971001
Creation Date:	7/23/1998 0:00:00
Receipt Date:	19971003
Manifest ID:	96842587
Trans EPA ID:	ILD984908202

BONANZA PONTIAC CADILLAC OLDS, INC (Continued) **1000153934**

Trans Name:	Not reported
Trans 2 EPA ID:	Not reported
Trans 2 Name:	Not reported
TSDF EPA ID:	CAT000613893
Trans Name:	Not reported
TSDF Alt EPA ID:	Not reported
TSDF Alt Name:	Not reported
CA Waste Code:	212 - Oxygenated solvents (acetone, butanol, ethyl acetate, etc.
RCRA Code:	F005
Disposal Method:	H01 - Transfer Station
Quantity Tons:	0.054
Waste Quantity:	108
Quantity Unit:	P
Additional Code 1:	Not reported
Additional Code 2:	Not reported
Additional Code 3:	Not reported
Additional Code 4:	Not reported
Additional Code 5:	Not reported
Shipment Date:	19970610
Creation Date:	12/4/1997 0:00:00
Receipt Date:	19970612
Manifest ID:	96637759
Trans EPA ID:	ILD984908202
Trans Name:	Not reported
Trans 2 EPA ID:	Not reported
Trans 2 Name:	Not reported
TSDF EPA ID:	CAT000613893
Trans Name:	Not reported
TSDF Alt EPA ID:	Not reported
TSDF Alt Name:	Not reported
CA Waste Code:	212 - Oxygenated solvents (acetone, butanol, ethyl acetate, etc.
RCRA Code:	F005
Disposal Method:	H01 - Transfer Station
Quantity Tons:	0.027
Waste Quantity:	54
Quantity Unit:	P
Additional Code 1:	Not reported
Additional Code 2:	Not reported
Additional Code 3:	Not reported
Additional Code 4:	Not reported
Additional Code 5:	Not reported
Shipment Date:	19970610
Creation Date:	12/4/1997 0:00:00
Receipt Date:	19970612
Manifest ID:	96637759
Trans EPA ID:	ILD984908202
Trans Name:	Not reported
Trans 2 EPA ID:	Not reported
Trans 2 Name:	Not reported
TSDF EPA ID:	CAT000613893
Trans Name:	Not reported
TSDF Alt EPA ID:	Not reported
TSDF Alt Name:	Not reported
CA Waste Code:	212 - Oxygenated solvents (acetone, butanol, ethyl acetate, etc.
RCRA Code:	F005

BONANZA PONTIAC CADILLAC OLDS, INC (Continued) **1000153934**

Disposal Method:	H01 - Transfer Station
Quantity Tons:	0.054
Waste Quantity:	108
Quantity Unit:	P
Additional Code 1:	Not reported
Additional Code 2:	Not reported
Additional Code 3:	Not reported
Additional Code 4:	Not reported
Additional Code 5:	Not reported
Shipment Date:	19970217
Creation Date:	5/30/1997 0:00:00
Receipt Date:	19970220
Manifest ID:	96364721
Trans EPA ID:	ILD984908202
Trans Name:	Not reported
Trans 2 EPA ID:	Not reported
Trans 2 Name:	Not reported
TSDF EPA ID:	CAT000613893
Trans Name:	Not reported
TSDF Alt EPA ID:	Not reported
TSDF Alt Name:	Not reported
CA Waste Code:	212 - Oxygenated solvents (acetone, butanol, ethyl acetate, etc.
RCRA Code:	F005
Disposal Method:	H01 - Transfer Station
Quantity Tons:	0.027
Waste Quantity:	54
Quantity Unit:	P
Additional Code 1:	Not reported
Additional Code 2:	Not reported
Additional Code 3:	Not reported
Additional Code 4:	Not reported
Additional Code 5:	Not reported

Additional Info:

Year:	2000
Gen EPA ID:	CAD981161599
Shipment Date:	20000505
Creation Date:	6/21/2000 0:00:00
Receipt Date:	20000512
Manifest ID:	99856560
Trans EPA ID:	ILD984908202
Trans Name:	Not reported
Trans 2 EPA ID:	SCR000074591
Trans 2 Name:	Not reported
TSDF EPA ID:	CAT000613893
Trans Name:	Not reported
TSDF Alt EPA ID:	Not reported
TSDF Alt Name:	Not reported
CA Waste Code:	212 - Oxygenated solvents (acetone, butanol, ethyl acetate, etc.
RCRA Code:	F005
Disposal Method:	H01 - Transfer Station
Quantity Tons:	0.027
Waste Quantity:	54
Quantity Unit:	P
Additional Code 1:	Not reported

BONANZA PONTIAC CADILLAC OLDS, INC (Continued) **1000153934**

Additional Code 2:	Not reported
Additional Code 3:	Not reported
Additional Code 4:	Not reported
Additional Code 5:	Not reported
Shipment Date:	20000505
Creation Date:	6/21/2000 0:00:00
Receipt Date:	20000512
Manifest ID:	99856560
Trans EPA ID:	ILD984908202
Trans Name:	Not reported
Trans 2 EPA ID:	SCR000074591
Trans 2 Name:	Not reported
TSDF EPA ID:	CAT000613893
Trans Name:	Not reported
TSDF Alt EPA ID:	Not reported
TSDF Alt Name:	Not reported
CA Waste Code:	212 - Oxygenated solvents (acetone, butanol, ethyl acetate, etc.
RCRA Code:	F005
Disposal Method:	H01 - Transfer Station
Quantity Tons:	0.216
Waste Quantity:	432
Quantity Unit:	P
Additional Code 1:	Not reported
Additional Code 2:	Not reported
Additional Code 3:	Not reported
Additional Code 4:	Not reported
Additional Code 5:	Not reported
Shipment Date:	20000425
Creation Date:	6/21/2000 0:00:00
Receipt Date:	20000501
Manifest ID:	99405447
Trans EPA ID:	ILD984908202
Trans Name:	Not reported
Trans 2 EPA ID:	SCR000074591
Trans 2 Name:	Not reported
TSDF EPA ID:	CAT000613893
Trans Name:	Not reported
TSDF Alt EPA ID:	Not reported
TSDF Alt Name:	Not reported
CA Waste Code:	212 - Oxygenated solvents (acetone, butanol, ethyl acetate, etc.
RCRA Code:	F005
Disposal Method:	H01 - Transfer Station
Quantity Tons:	0.081
Waste Quantity:	162
Quantity Unit:	P
Additional Code 1:	Not reported
Additional Code 2:	Not reported
Additional Code 3:	Not reported
Additional Code 4:	Not reported
Additional Code 5:	Not reported
Shipment Date:	20000113
Creation Date:	3/7/2000 0:00:00
Receipt Date:	20000117
Manifest ID:	99863135

BONANZA PONTIAC CADILLAC OLDS, INC (Continued) **1000153934**

Trans EPA ID:	ILD984908202
Trans Name:	Not reported
Trans 2 EPA ID:	SCR000074591
Trans 2 Name:	Not reported
TSDF EPA ID:	CAT000613893
Trans Name:	Not reported
TSDF Alt EPA ID:	Not reported
TSDF Alt Name:	Not reported
CA Waste Code:	212 - Oxygenated solvents (acetone, butanol, ethyl acetate, etc.
RCRA Code:	F005
Disposal Method:	H01 - Transfer Station
Quantity Tons:	0.027
Waste Quantity:	54
Quantity Unit:	P
Additional Code 1:	Not reported
Additional Code 2:	Not reported
Additional Code 3:	Not reported
Additional Code 4:	Not reported
Additional Code 5:	Not reported

Additional Info:

Year:	1999
Gen EPA ID:	CAD981161599
Shipment Date:	19990804
Creation Date:	9/21/1999 0:00:00
Receipt Date:	19990809
Manifest ID:	99041597
Trans EPA ID:	ILD984908202
Trans Name:	Not reported
Trans 2 EPA ID:	SCD987574647
Trans 2 Name:	Not reported
TSDF EPA ID:	CAT000613893
Trans Name:	Not reported
TSDF Alt EPA ID:	Not reported
TSDF Alt Name:	Not reported
CA Waste Code:	212 - Oxygenated solvents (acetone, butanol, ethyl acetate, etc.
RCRA Code:	F005
Disposal Method:	H01 - Transfer Station
Quantity Tons:	0.0405
Waste Quantity:	81
Quantity Unit:	P
Additional Code 1:	Not reported
Additional Code 2:	Not reported
Additional Code 3:	Not reported
Additional Code 4:	Not reported
Additional Code 5:	Not reported
Shipment Date:	19990217
Creation Date:	4/5/1999 0:00:00
Receipt Date:	19990219
Manifest ID:	98859258
Trans EPA ID:	ILD984908202
Trans Name:	Not reported
Trans 2 EPA ID:	SCD987574647
Trans 2 Name:	Not reported
TSDF EPA ID:	CAT000613893

BONANZA PONTIAC CADILLAC OLDS, INC (Continued) **1000153934**

Trans Name:	Not reported
TSDF Alt EPA ID:	Not reported
TSDF Alt Name:	Not reported
CA Waste Code:	212 - Oxygenated solvents (acetone, butanol, ethyl acetate, etc.
RCRA Code:	F005
Disposal Method:	H01 - Transfer Station
Quantity Tons:	0.0135
Waste Quantity:	27
Quantity Unit:	P
Additional Code 1:	Not reported
Additional Code 2:	Not reported
Additional Code 3:	Not reported
Additional Code 4:	Not reported
Additional Code 5:	Not reported
Shipment Date:	19990217
Creation Date:	4/5/1999 0:00:00
Receipt Date:	19990219
Manifest ID:	98859258
Trans EPA ID:	ILD984908202
Trans Name:	Not reported
Trans 2 EPA ID:	SCD987574647
Trans 2 Name:	Not reported
TSDF EPA ID:	CAT000613893
Trans Name:	Not reported
TSDF Alt EPA ID:	Not reported
TSDF Alt Name:	Not reported
CA Waste Code:	212 - Oxygenated solvents (acetone, butanol, ethyl acetate, etc.
RCRA Code:	F005
Disposal Method:	H01 - Transfer Station
Quantity Tons:	0.054
Waste Quantity:	108
Quantity Unit:	P
Additional Code 1:	Not reported
Additional Code 2:	Not reported
Additional Code 3:	Not reported
Additional Code 4:	Not reported
Additional Code 5:	Not reported

Additional Info:

Year:	1996
Gen EPA ID:	CAD981161599
Shipment Date:	19961024
Creation Date:	5/21/1997 0:00:00
Receipt Date:	19961028
Manifest ID:	96490269
Trans EPA ID:	ILD984908202
Trans Name:	Not reported
Trans 2 EPA ID:	ILD984908202
Trans 2 Name:	Not reported
TSDF EPA ID:	CAT000613893
Trans Name:	Not reported
TSDF Alt EPA ID:	Not reported
TSDF Alt Name:	Not reported
CA Waste Code:	212 - Oxygenated solvents (acetone, butanol, ethyl acetate, etc.
RCRA Code:	F005

BONANZA PONTIAC CADILLAC OLDS, INC (Continued) **1000153934**

Disposal Method:	H01 - Transfer Station
Quantity Tons:	0.027
Waste Quantity:	54
Quantity Unit:	P
Additional Code 1:	Not reported
Additional Code 2:	Not reported
Additional Code 3:	Not reported
Additional Code 4:	Not reported
Additional Code 5:	Not reported
Shipment Date:	19960709
Creation Date:	5/30/1997 0:00:00
Receipt Date:	19960712
Manifest ID:	96102089
Trans EPA ID:	ILD984908202
Trans Name:	Not reported
Trans 2 EPA ID:	ILD984908202
Trans 2 Name:	Not reported
TSDF EPA ID:	CAT000613893
Trans Name:	Not reported
TSDF Alt EPA ID:	Not reported
TSDF Alt Name:	Not reported
CA Waste Code:	212 - Oxygenated solvents (acetone, butanol, ethyl acetate, etc.
RCRA Code:	F005
Disposal Method:	H01 - Transfer Station
Quantity Tons:	0.054
Waste Quantity:	108
Quantity Unit:	P
Additional Code 1:	Not reported
Additional Code 2:	Not reported
Additional Code 3:	Not reported
Additional Code 4:	Not reported
Additional Code 5:	Not reported
Shipment Date:	19960515
Creation Date:	6/26/1997 0:00:00
Receipt Date:	19960520
Manifest ID:	96166969
Trans EPA ID:	ILD984908202
Trans Name:	Not reported
Trans 2 EPA ID:	ILD984908202
Trans 2 Name:	Not reported
TSDF EPA ID:	CAT000613893
Trans Name:	Not reported
TSDF Alt EPA ID:	Not reported
TSDF Alt Name:	Not reported
CA Waste Code:	212 - Oxygenated solvents (acetone, butanol, ethyl acetate, etc.
RCRA Code:	F005
Disposal Method:	H01 - Transfer Station
Quantity Tons:	0.027
Waste Quantity:	54
Quantity Unit:	P
Additional Code 1:	Not reported
Additional Code 2:	Not reported
Additional Code 3:	Not reported
Additional Code 4:	Not reported
Additional Code 5:	Not reported

BONANZA PONTIAC CADILLAC OLDS, INC (Continued) **1000153934**

Shipment Date:	19960123
Creation Date:	10/9/1996 0:00:00
Receipt Date:	19960130
Manifest ID:	95973141
Trans EPA ID:	ILD984908202
Trans Name:	Not reported
Trans 2 EPA ID:	ILD984908202
Trans 2 Name:	Not reported
TSDF EPA ID:	CAT000613893
Trans Name:	Not reported
TSDF Alt EPA ID:	Not reported
TSDF Alt Name:	Not reported
CA Waste Code:	212 - Oxygenated solvents (acetone, butanol, ethyl acetate, etc.
RCRA Code:	F005
Disposal Method:	H01 - Transfer Station
Quantity Tons:	0.0405
Waste Quantity:	81
Quantity Unit:	P
Additional Code 1:	Not reported
Additional Code 2:	Not reported
Additional Code 3:	Not reported
Additional Code 4:	Not reported
Additional Code 5:	Not reported

Additional Info:

Year:	1995
Gen EPA ID:	CAD981161599

Shipment Date:	19951003
Creation Date:	7/26/1996 0:00:00
Receipt Date:	19951006
Manifest ID:	95697539
Trans EPA ID:	ILD984908202
Trans Name:	Not reported
Trans 2 EPA ID:	ILD984908202
Trans 2 Name:	Not reported
TSDF EPA ID:	CAT000613893
Trans Name:	Not reported
TSDF Alt EPA ID:	Not reported
TSDF Alt Name:	Not reported
CA Waste Code:	212 - Oxygenated solvents (acetone, butanol, ethyl acetate, etc.
RCRA Code:	F005
Disposal Method:	H01 - Transfer Station
Quantity Tons:	0.027
Waste Quantity:	54
Quantity Unit:	P
Additional Code 1:	Not reported
Additional Code 2:	Not reported
Additional Code 3:	Not reported
Additional Code 4:	Not reported
Additional Code 5:	Not reported

Shipment Date:	19950809
Creation Date:	4/3/1996 0:00:00
Receipt Date:	19950814
Manifest ID:	95550859
Trans EPA ID:	ILD984908202

BONANZA PONTIAC CADILLAC OLDS, INC (Continued) **1000153934**

Trans Name:	Not reported
Trans 2 EPA ID:	ILD984908202
Trans 2 Name:	Not reported
TSDF EPA ID:	CAT000613893
Trans Name:	Not reported
TSDF Alt EPA ID:	Not reported
TSDF Alt Name:	Not reported
CA Waste Code:	212 - Oxygenated solvents (acetone, butanol, ethyl acetate, etc.
RCRA Code:	F005
Disposal Method:	H01 - Transfer Station
Quantity Tons:	0.027
Waste Quantity:	54
Quantity Unit:	P
Additional Code 1:	Not reported
Additional Code 2:	Not reported
Additional Code 3:	Not reported
Additional Code 4:	Not reported
Additional Code 5:	Not reported
Shipment Date:	19950421
Creation Date:	10/23/1995 0:00:00
Receipt Date:	19950424
Manifest ID:	95511902
Trans EPA ID:	ILD984908202
Trans Name:	Not reported
Trans 2 EPA ID:	ILD984908202
Trans 2 Name:	Not reported
TSDF EPA ID:	CAT000613893
Trans Name:	Not reported
TSDF Alt EPA ID:	Not reported
TSDF Alt Name:	Not reported
CA Waste Code:	212 - Oxygenated solvents (acetone, butanol, ethyl acetate, etc.
RCRA Code:	F005
Disposal Method:	H01 - Transfer Station
Quantity Tons:	0.027
Waste Quantity:	54
Quantity Unit:	P
Additional Code 1:	Not reported
Additional Code 2:	Not reported
Additional Code 3:	Not reported
Additional Code 4:	Not reported
Additional Code 5:	Not reported
Shipment Date:	19950421
Creation Date:	10/23/1995 0:00:00
Receipt Date:	19950424
Manifest ID:	95511902
Trans EPA ID:	ILD984908202
Trans Name:	Not reported
Trans 2 EPA ID:	ILD984908202
Trans 2 Name:	Not reported
TSDF EPA ID:	CAT000613893
Trans Name:	Not reported
TSDF Alt EPA ID:	Not reported
TSDF Alt Name:	Not reported
CA Waste Code:	212 - Oxygenated solvents (acetone, butanol, ethyl acetate, etc.
RCRA Code:	F005

BONANZA PONTIAC CADILLAC OLDS, INC (Continued) **1000153934**

Disposal Method:	H01 - Transfer Station
Quantity Tons:	0.054
Waste Quantity:	108
Quantity Unit:	P
Additional Code 1:	Not reported
Additional Code 2:	Not reported
Additional Code 3:	Not reported
Additional Code 4:	Not reported
Additional Code 5:	Not reported
Shipment Date:	19950223
Creation Date:	10/20/1995 0:00:00
Receipt Date:	19950227
Manifest ID:	95082058
Trans EPA ID:	ILD984908202
Trans Name:	Not reported
Trans 2 EPA ID:	ILD984908202
Trans 2 Name:	Not reported
TSDF EPA ID:	CAT000613893
Trans Name:	Not reported
TSDF Alt EPA ID:	Not reported
TSDF Alt Name:	Not reported
CA Waste Code:	212 - Oxygenated solvents (acetone, butanol, ethyl acetate, etc.
RCRA Code:	F005
Disposal Method:	H01 - Transfer Station
Quantity Tons:	0.027
Waste Quantity:	54
Quantity Unit:	P
Additional Code 1:	Not reported
Additional Code 2:	Not reported
Additional Code 3:	Not reported
Additional Code 4:	Not reported
Additional Code 5:	Not reported

HWTS:

Name:	BONANZA PONTIAC CADILLAC OLDS, INC
Address:	559 N MAIN ST
Address 2:	Not reported
City,State,Zip:	PORTERVILLE, CA 932570000
EPA ID:	CAD981161599
Inactive Date:	06/30/1995
Create Date:	04/10/1987
Last Act Date:	09/14/2004
Mailing Name:	Not reported
Mailing Address:	559 N MAIN ST
Mailing Address 2:	Not reported
Mailing City,State,Zip:	PORTERVILLE, CA 932570000
Owner Name:	--
Owner Address:	--
Owner Address 2:	Not reported
Owner City,State,Zip:	--, 99 --
Contact Name:	--
Contact Address:	UNDEL 95 FEES, VQ01,MB
Contact Address 2:	Not reported
City,State,Zip:	--, 99 --

BG263 **PORTERVILLE PALLET CO INC** **HIST UST** **S118414200**
West **425 SOUTH E STREET** **N/A**
< 1/8 **PORTERVILLE, CA 93257**
0.111 mi.
585 ft. **Site 2 of 2 in cluster BG**

Actual:
455 ft.

Focus Map:
12

HIST UST:

Name:	PORTERVILLE PALLET CO INC
Address:	425 SOUTH E STREET
City,State,Zip:	PORTERVILLE, CA 93257
File Number:	0002BC3D
URL:	http://geotracker.waterboards.ca.gov/ustpdfs/pdf/0002BC3D.pdf
Region:	Not reported
Facility ID:	Not reported
Facility Type:	Not reported
Other Type:	Not reported
Contact Name:	Not reported
Telephone:	Not reported
Owner Name:	Not reported
Owner Address:	Not reported
Owner City,St,Zip:	Not reported
Total Tanks:	Not reported
Tank Num:	Not reported
Container Num:	Not reported
Year Installed:	Not reported
Tank Capacity:	Not reported
Tank Used for:	Not reported
Type of Fuel:	Not reported
Container Construction Thickness:	Not reported
Leak Detection:	Not reported

Click here for Geo Tracker PDF:

BL264 **PORTERVILLE SHELTERED WORKSHOP** **SWRCY** **U001582469**
West **187 W OLIVE AVE** **HIST UST** **N/A**
< 1/8 **PORTERVILLE, CA 93257**
0.112 mi.
592 ft. **Site 1 of 3 in cluster BL**

Actual:
456 ft.

Focus Map:
12

SWRCY:

Name:	BOOMERANG RECYCLING CENTER
Address:	187 W OLIVE AVE
City,State,Zip:	PORTERVILLE, CA 93257
Reg Id:	27586
Cert Id:	RC0064
Mailing Address:	194 W Poplar Ave
Mailing City:	Porterville
Mailing State:	CA
Mailing Zip Code:	Not reported
Website:	Not reported
Email:	Not reported
Phone Number:	(559) 781-7124
Rural:	N
Operation Begin Date:	08/11/1987
Aluminium:	Not reported
Glass:	Not reported
Plastic:	Not reported
Bimetal:	Not reported
Hours of Operation:	Mon - Sat 8:30 am - 5:00 pm; Sun Closed

PORTERVILLE SHELTERED WORKSHOP (Continued) **U001582469**

Organization ID: 18454
Organization Name: Porterville Sheltered Workshop

HIST UST:
Name: PORTERVILLE SHELTERED WORKSHOP
Address: 187 W OLIVE AVE
City,State,Zip: PORTERVILLE, CA 93257
File Number: Not reported
URL: Not reported
Region: STATE
Facility ID: 00000013489
Facility Type: Other
Other Type: REHABILITATION
Contact Name: STEVEN E. TREE
Telephone: 2097841399
Owner Name: PORTERVILLE SHELTERED WORKSHOP
Owner Address: 187 WEST OLIVE
Owner City,St,Zip: PORTERVILLE, CA 93257
Total Tanks: 0002

Tank Num: 001
Container Num: 1
Year Installed: 1976
Tank Capacity: 00001000
Tank Used for: PRODUCT
Type of Fuel: UNLEADED
Container Construction Thickness: 3/16
Leak Detection: Stock Inventor

Tank Num: 002
Container Num: 2
Year Installed: Not reported
Tank Capacity: 00001000
Tank Used for: PRODUCT
Type of Fuel: DIESEL
Container Construction Thickness: Not reported
Leak Detection: None

BL265 **PORTERVILLE SHELTERED WORKSHOP** **SWEEPS UST** **S101620155**
West **187 W OLIVE AVE** **CA FID UST** **N/A**
< 1/8 **PORTERVILLE, CA 93257**
0.112 mi.
592 ft. **Site 2 of 3 in cluster BL**

Actual:
456 ft.

Focus Map:
12

SWEEPS UST:
Name: PORTERVILLE SHELTERED WORKSHOP
Address: 187 W OLIVE AVE
City: PORTERVILLE
Status: Active
Comp Number: 13489
Number: 9
Board Of Equalization: 44-030020
Referral Date: 04-20-88
Action Date: Not reported
Created Date: 02-29-88
Owner Tank Id: 1
SWRCB Tank Id: 54-000-013489-000001

PORTERVILLE SHELTERED WORKSHOP (Continued) **S101620155**

Tank Status:	A
Capacity:	1000
Active Date:	04-20-88
Tank Use:	M.V. FUEL
STG:	P
Content:	UNKNOWN
Number Of Tanks:	2

Name:	PORTERVILLE SHELTERED WORKSHOP
Address:	187 W OLIVE AVE
City:	PORTERVILLE
Status:	Active
Comp Number:	13489
Number:	9
Board Of Equalization:	44-030020
Referral Date:	04-20-88
Action Date:	Not reported
Created Date:	02-29-88
Owner Tank Id:	2
SWRCB Tank Id:	54-000-013489-000002
Tank Status:	A
Capacity:	1000
Active Date:	04-20-88
Tank Use:	M.V. FUEL
STG:	P
Content:	UNKNOWN
Number Of Tanks:	Not reported

CA FID UST:

Facility ID:	54002379
Regulated By:	UTNKA
Regulated ID:	Not reported
Cortese Code:	Not reported
SIC Code:	Not reported
Facility Phone:	2097841399
Mail To:	Not reported
Mailing Address:	187 W OLIVE
Mailing Address 2:	Not reported
Mailing City,St,Zip:	PORTERVILLE 93257
Contact:	Not reported
Contact Phone:	Not reported
DUNs Number:	Not reported
NPDES Number:	Not reported
EPA ID:	Not reported
Comments:	Not reported
Status:	Active

BL266 **PORTERVILLE SHELTERED WORKSHOP** **HIST UST** **S118414201**
West **187 WEST OLIVE AVENUE** **N/A**
< 1/8 **PORTERVILLE, CA 93257**
0.112 mi.
592 ft. **Site 3 of 3 in cluster BL**

Actual:
456 ft.

Focus Map:
12

HIST UST:

Name:	PORTERVILLE SHELTERED WORKSHOP
Address:	187 WEST OLIVE AVENUE
City,State,Zip:	PORTERVILLE, CA 93257

PORTERVILLE SHELTERED WORKSHOP (Continued) **S118414201**

File Number:	0002BC49
URL:	http://geotracker.waterboards.ca.gov/ustpdfs/pdf/0002BC49.pdf
Region:	Not reported
Facility ID:	Not reported
Facility Type:	Not reported
Other Type:	Not reported
Contact Name:	Not reported
Telephone:	Not reported
Owner Name:	Not reported
Owner Address:	Not reported
Owner City,St,Zip:	Not reported
Total Tanks:	Not reported
Tank Num:	Not reported
Container Num:	Not reported
Year Installed:	Not reported
Tank Capacity:	Not reported
Tank Used for:	Not reported
Type of Fuel:	Not reported
Container Construction Thickness:	Not reported
Leak Detection:	Not reported

Click here for Geo Tracker PDF:

267
SW
< 1/8
0.113 mi.
596 ft.

OF YOUNG AND SON INC **HIST UST** **U001582452**
1261 N VILLA **N/A**
PORTERVILLE, CA 93257

Actual:
438 ft.

Focus Map:
9

HIST UST:

Name:	OF YOUNG AND SON INC
Address:	1261 N VILLA
City,State,Zip:	PORTERVILLE, CA 93257
File Number:	0002BB66
URL:	http://geotracker.waterboards.ca.gov/ustpdfs/pdf/0002BB66.pdf
Region:	STATE
Facility ID:	00000006666
Facility Type:	Other
Other Type:	BEEKEEPING
Contact Name:	Not reported
Telephone:	2097842520
Owner Name:	O F YOUNG & SON, INC
Owner Address:	1261 N VILLA
Owner City,St,Zip:	PORTERVILLE, CA 93257
Total Tanks:	0002
Tank Num:	001
Container Num:	1
Year Installed:	1981
Tank Capacity:	00003000
Tank Used for:	PRODUCT
Type of Fuel:	REGULAR
Container Construction Thickness:	Not reported
Leak Detection:	Stock Inventor
Tank Num:	002
Container Num:	2

OF YOUNG AND SON INC (Continued) **U001582452**

Year Installed:	1981
Tank Capacity:	00000360
Tank Used for:	PRODUCT
Type of Fuel:	DIESEL
Container Construction Thickness:	Not reported
Leak Detection:	Stock Inventor

Click here for Geo Tracker PDF:

BM268 ESE < 1/8 0.114 mi. 603 ft. **GEORGE A AND BARBARA B CARTER 228 W TEAPOT DOME AVE PORTERVILLE, CA 93257** **HIST UST** **U001582362 N/A**

Site 1 of 2 in cluster BM

Actual: 479 ft.

Focus Map: 16

HIST UST:

Name:	GEORGE A AND BARBARA B CARTER
Address:	228 W TEAPOT DOME AVE
City,State,Zip:	PORTERVILLE, CA 93257
File Number:	00023AFC
URL:	http://geotracker.waterboards.ca.gov/ustpdfs/pdf/00023AFC.pdf
Region:	STATE
Facility ID:	00000018815
Facility Type:	Other
Other Type:	CITRUS RANCH
Contact Name:	GEORGE A. CARTER
Telephone:	2097845097
Owner Name:	GEORGE A & BARBARA B CARTER
Owner Address:	228 W TEAPOT DOME AVE
Owner City,St,Zip:	PORTERVILLE, CA 93257
Total Tanks:	0002
Tank Num:	001
Container Num:	1
Year Installed:	1954
Tank Capacity:	00000285
Tank Used for:	PRODUCT
Type of Fuel:	REGULAR
Container Construction Thickness:	Not reported
Leak Detection:	Visual
Tank Num:	002
Container Num:	2
Year Installed:	1978
Tank Capacity:	00000350
Tank Used for:	PRODUCT
Type of Fuel:	REGULAR
Container Construction Thickness:	Not reported
Leak Detection:	Visual

Click here for Geo Tracker PDF:

BN269 **HICKS TEXACO** **SWEEPS UST** **S101620132**
East **575 N MAIN** **CA FID UST** **N/A**
< 1/8 **PORTERVILLE, CA 93257**
0.117 mi.
620 ft. **Site 1 of 5 in cluster BN**

Actual:
450 ft.

Focus Map:
10

SWEEPS UST:

Name:	HICKS TEXACO
Address:	575 N MAIN
City:	PORTERVILLE
Status:	Active
Comp Number:	23596
Number:	9
Board Of Equalization:	44-030092
Referral Date:	04-20-88
Action Date:	Not reported
Created Date:	02-29-88
Owner Tank Id:	1
SWRCB Tank Id:	54-000-023596-000001
Tank Status:	A
Capacity:	6000
Active Date:	04-20-88
Tank Use:	M.V. FUEL
STG:	P
Content:	UNKNOWN
Number Of Tanks:	5

Name:	HICKS TEXACO
Address:	575 N MAIN
City:	PORTERVILLE
Status:	Active
Comp Number:	23596
Number:	9
Board Of Equalization:	44-030092
Referral Date:	04-20-88
Action Date:	Not reported
Created Date:	02-29-88
Owner Tank Id:	2
SWRCB Tank Id:	54-000-023596-000002
Tank Status:	A
Capacity:	6000
Active Date:	04-20-88
Tank Use:	M.V. FUEL
STG:	P
Content:	UNKNOWN
Number Of Tanks:	Not reported

Name:	HICKS TEXACO
Address:	575 N MAIN
City:	PORTERVILLE
Status:	Active
Comp Number:	23596
Number:	9
Board Of Equalization:	44-030092
Referral Date:	04-20-88
Action Date:	Not reported
Created Date:	02-29-88
Owner Tank Id:	3
SWRCB Tank Id:	54-000-023596-000003

HICKS TEXACO (Continued) **S101620132**

Tank Status: A
Capacity: 6000
Active Date: 04-20-88
Tank Use: M.V. FUEL
STG: P
Content: UNKNOWN
Number Of Tanks: Not reported

Name: HICKS TEXACO
Address: 575 N MAIN
City: PORTERVILLE
Status: Active
Comp Number: 23596
Number: 9
Board Of Equalization: 44-030092
Referral Date: 04-20-88
Action Date: Not reported
Created Date: 02-29-88
Owner Tank Id: 4
SWRCB Tank Id: 54-000-023596-000004
Tank Status: A
Capacity: 6000
Active Date: 04-20-88
Tank Use: M.V. FUEL
STG: P
Content: UNKNOWN
Number Of Tanks: Not reported

Name: HICKS TEXACO
Address: 575 N MAIN
City: PORTERVILLE
Status: Active
Comp Number: 23596
Number: 9
Board Of Equalization: 44-030092
Referral Date: 04-20-88
Action Date: Not reported
Created Date: 02-29-88
Owner Tank Id: 5
SWRCB Tank Id: 54-000-023596-000005
Tank Status: A
Capacity: 550
Active Date: 04-20-88
Tank Use: OIL
STG: W
Content: Not reported
Number Of Tanks: Not reported

CA FID UST:
Facility ID: 54000334
Regulated By: UTNKA
Regulated ID: Not reported
Cortese Code: Not reported
SIC Code: Not reported
Facility Phone: 2097840358
Mail To: Not reported
Mailing Address: 575 N MAIN

HICKS TEXACO (Continued) **S101620132**

Mailing Address 2: Not reported
Mailing City,St,Zip: PORTERVILLE 93257
Contact: Not reported
Contact Phone: Not reported
DUNs Number: Not reported
NPDES Number: Not reported
EPA ID: Not reported
Comments: Not reported
Status: Active

BN270 **FAMILY MINI MART** **UST** **U004066855**
East **575 N MAIN ST** **N/A**
< 1/8 **PORTERVILLE, CA 93257**
0.117 mi.
620 ft. **Site 2 of 5 in cluster BN**

Actual:
450 ft.

Focus Map:
10

UST:
Name: FAMILY MINI MART
Address: 575 N MAIN ST
City,State,Zip: PORTERVILLE, CA 93257
Facility ID: FA1023596
Permitting Agency: Tulare County Environmental Health
Latitude: 36.076311
Longitude: -119.0173814

BN271 **FAMILY MINI MART, INC.** **CERS TANKS** **S107620917**
East **575 N MAIN ST** **CUPA Listings** **N/A**
< 1/8 **PORTERVILLE, CA 93257** **EMI**
0.117 mi. **CERS**
620 ft. **Site 3 of 5 in cluster BN**

Actual:
450 ft.

Focus Map:
10

CERS TANKS:
Name: FAMILY MINI MART
Address: 575 N MAIN ST
City,State,Zip: PORTERVILLE, CA 93257
Site ID: 358199
CERS ID: 10605310
CERS Description: Underground Storage Tank

CUPA TULARE:
Name: FAMILY MINI MART
Address: 575 N MAIN ST
City,State,Zip: PORTERVILLE, CA 93257
CERS ID: 10605310
Facility ID: FA1023596
APN: 253-021-003
Latitude: 36.076311094
Longitude: -119.01738146
PE: 2280
TB Fin Fees Description: UST FACILITY
Current Status: 4
CD Fin billing Status Description: Active, exempt from billing

Name: FAMILY MINI MART
Address: 575 N MAIN ST
City,State,Zip: PORTERVILLE, CA 93257

FAMILY MINI MART, INC. (Continued) **S107620917**

CERS ID:	10605310
Facility ID:	FA1023596
APN:	253-021-003
Latitude:	36.076311094
Longitude:	-119.01738146
PE:	2223
TB Fin Fees Description:	HM - SMALL FACILITY - < 5 CHEMICALS
Current Status:	1
CD Fin billing Status Description:	Active, billable

EMI:

Name:	FAMILY MINI MART, INC.
Address:	575 N MAIN ST
City,State,Zip:	PORTERVILLE, CA 93257
Year:	2004
County Code:	54
Air Basin:	SJV
Facility ID:	312
Air District Name:	SJU
SIC Code:	5541
Air District Name:	SAN JOAQUIN VALLEY UNIFIED APCD
Community Health Air Pollution Info System:	Not reported
Consolidated Emission Reporting Rule:	Not reported
Total Organic Hydrocarbon Gases Tons/Yr:	0.216355655
Reactive Organic Gases Tons/Yr:	0.21527862
Carbon Monoxide Emissions Tons/Yr:	0
NOX - Oxides of Nitrogen Tons/Yr:	0
SOX - Oxides of Sulphur Tons/Yr:	0
Particulate Matter Tons/Yr:	0
Part. Matter 10 Micrometers and Smllr Tons/Yr:	0

Name:	FAMILY MINI MART, INC.
Address:	575 N MAIN ST
City,State,Zip:	PORTERVILLE, CA 93257
Year:	2005
County Code:	54
Air Basin:	SJV
Facility ID:	312
Air District Name:	SJU
SIC Code:	5541
Air District Name:	SAN JOAQUIN VALLEY UNIFIED APCD
Community Health Air Pollution Info System:	Not reported
Consolidated Emission Reporting Rule:	Not reported
Total Organic Hydrocarbon Gases Tons/Yr:	.2163556548831644436
Reactive Organic Gases Tons/Yr:	.21527862
Carbon Monoxide Emissions Tons/Yr:	0
NOX - Oxides of Nitrogen Tons/Yr:	0
SOX - Oxides of Sulphur Tons/Yr:	0
Particulate Matter Tons/Yr:	0
Part. Matter 10 Micrometers and Smllr Tons/Yr:	0

Name:	FAMILY MINI MART, INC.
Address:	575 N MAIN ST
City,State,Zip:	PORTERVILLE, CA 93257
Year:	2006
County Code:	54
Air Basin:	SJV

FAMILY MINI MART, INC. (Continued) **S107620917**

Facility ID:	312
Air District Name:	SJU
SIC Code:	5541
Air District Name:	SAN JOAQUIN VALLEY UNIFIED APCD
Community Health Air Pollution Info System:	Not reported
Consolidated Emission Reporting Rule:	Not reported
Total Organic Hydrocarbon Gases Tons/Yr:	.2295069459539595172
Reactive Organic Gases Tons/Yr:	.228293
Carbon Monoxide Emissions Tons/Yr:	0
NOX - Oxides of Nitrogen Tons/Yr:	0
SOX - Oxides of Sulphur Tons/Yr:	0
Particulate Matter Tons/Yr:	0
Part. Matter 10 Micrometers and Smllr Tons/Yr:	0

Name:	FAMILY MINI MART, INC.
Address:	575 N MAIN ST
City,State,Zip:	PORTERVILLE, CA
Year:	2007
County Code:	54
Air Basin:	SJV
Facility ID:	312
Air District Name:	SJU
SIC Code:	5541
Air District Name:	SAN JOAQUIN VALLEY UNIFIED APCD
Community Health Air Pollution Info System:	Not reported
Consolidated Emission Reporting Rule:	Not reported
Total Organic Hydrocarbon Gases Tons/Yr:	.2295069459539595172
Reactive Organic Gases Tons/Yr:	.228293
Carbon Monoxide Emissions Tons/Yr:	0
NOX - Oxides of Nitrogen Tons/Yr:	0
SOX - Oxides of Sulphur Tons/Yr:	0
Particulate Matter Tons/Yr:	0
Part. Matter 10 Micrometers and Smllr Tons/Yr:	0

Name:	FAMILY MINI MART, INC.
Address:	575 N MAIN ST
City,State,Zip:	PORTERVILLE, CA 93257
Year:	2008
County Code:	54
Air Basin:	SJV
Facility ID:	312
Air District Name:	SJU
SIC Code:	5541
Air District Name:	SAN JOAQUIN VALLEY UNIFIED APCD
Community Health Air Pollution Info System:	Not reported
Consolidated Emission Reporting Rule:	Not reported
Total Organic Hydrocarbon Gases Tons/Yr:	.2108740040689851119
Reactive Organic Gases Tons/Yr:	.209729
Carbon Monoxide Emissions Tons/Yr:	0
NOX - Oxides of Nitrogen Tons/Yr:	0
SOX - Oxides of Sulphur Tons/Yr:	0
Particulate Matter Tons/Yr:	0
Part. Matter 10 Micrometers and Smllr Tons/Yr:	0

Name:	FAMILY MINI MART, INC.
Address:	575 N MAIN ST
City,State,Zip:	PORTERVILLE, CA 93257

FAMILY MINI MART, INC. (Continued) **S107620917**

Year:	2009
County Code:	54
Air Basin:	SJV
Facility ID:	312
Air District Name:	SJU
SIC Code:	5541
Air District Name:	SAN JOAQUIN VALLEY UNIFIED APCD
Community Health Air Pollution Info System:	Not reported
Consolidated Emission Reporting Rule:	Not reported
Total Organic Hydrocarbon Gases Tons/Yr:	0.21087400406898499
Reactive Organic Gases Tons/Yr:	0.209729
Carbon Monoxide Emissions Tons/Yr:	0
NOX - Oxides of Nitrogen Tons/Yr:	0
SOX - Oxides of Sulphur Tons/Yr:	0
Particulate Matter Tons/Yr:	0
Part. Matter 10 Micrometers and Smllr Tons/Yr:	0

Name:	FAMILY MINI MART, INC.
Address:	575 N MAIN ST
City,State,Zip:	PORTERVILLE, CA 93257
Year:	2010
County Code:	54
Air Basin:	SJV
Facility ID:	312
Air District Name:	SJU
SIC Code:	5541
Air District Name:	SAN JOAQUIN VALLEY UNIFIED APCD
Community Health Air Pollution Info System:	Not reported
Consolidated Emission Reporting Rule:	Not reported
Total Organic Hydrocarbon Gases Tons/Yr:	0.21087400406898499
Reactive Organic Gases Tons/Yr:	0.209729
Carbon Monoxide Emissions Tons/Yr:	0
NOX - Oxides of Nitrogen Tons/Yr:	0
SOX - Oxides of Sulphur Tons/Yr:	0
Particulate Matter Tons/Yr:	0
Part. Matter 10 Micrometers and Smllr Tons/Yr:	0

Name:	FAMILY MINI MART, INC.
Address:	575 N MAIN ST
City,State,Zip:	PORTERVILLE, CA 93257
Year:	2011
County Code:	54
Air Basin:	SJV
Facility ID:	312
Air District Name:	SJU
SIC Code:	5541
Air District Name:	SAN JOAQUIN VALLEY UNIFIED APCD
Community Health Air Pollution Info System:	Not reported
Consolidated Emission Reporting Rule:	Not reported
Total Organic Hydrocarbon Gases Tons/Yr:	0.21087400407
Reactive Organic Gases Tons/Yr:	0.209729
Carbon Monoxide Emissions Tons/Yr:	0
NOX - Oxides of Nitrogen Tons/Yr:	0
SOX - Oxides of Sulphur Tons/Yr:	0
Particulate Matter Tons/Yr:	0
Part. Matter 10 Micrometers and Smllr Tons/Yr:	0

FAMILY MINI MART, INC. (Continued) **S107620917**

Name:	FAMILY MINI MART, INC.
Address:	575 N MAIN ST
City,State,Zip:	PORTERVILLE, CA 93257
Year:	2012
County Code:	54
Air Basin:	SJV
Facility ID:	312
Air District Name:	SJU
SIC Code:	5541
Air District Name:	SAN JOAQUIN VALLEY UNIFIED APCD
Community Health Air Pollution Info System:	Not reported
Consolidated Emission Reporting Rule:	Not reported
Total Organic Hydrocarbon Gases Tons/Yr:	0.21087400407
Reactive Organic Gases Tons/Yr:	0.209729
Carbon Monoxide Emissions Tons/Yr:	0
NOX - Oxides of Nitrogen Tons/Yr:	0
SOX - Oxides of Sulphur Tons/Yr:	0
Particulate Matter Tons/Yr:	0
Part. Matter 10 Micrometers and Smllr Tons/Yr:	0

Name:	FAMILY MINI MART, INC.
Address:	575 N MAIN ST
City,State,Zip:	PORTERVILLE, CA 93257
Year:	2013
County Code:	54
Air Basin:	SJV
Facility ID:	312
Air District Name:	SJU
SIC Code:	5541
Air District Name:	SAN JOAQUIN VALLEY UNIFIED APCD
Community Health Air Pollution Info System:	Not reported
Consolidated Emission Reporting Rule:	Not reported
Total Organic Hydrocarbon Gases Tons/Yr:	0.209729
Reactive Organic Gases Tons/Yr:	0.209729
Carbon Monoxide Emissions Tons/Yr:	0
NOX - Oxides of Nitrogen Tons/Yr:	0
SOX - Oxides of Sulphur Tons/Yr:	0
Particulate Matter Tons/Yr:	0
Part. Matter 10 Micrometers and Smllr Tons/Yr:	0

Name:	FAMILY MINI MART, INC.
Address:	575 N MAIN ST
City,State,Zip:	PORTERVILLE, CA 93257
Year:	2014
County Code:	54
Air Basin:	SJV
Facility ID:	312
Air District Name:	SJU
SIC Code:	5541
Air District Name:	SAN JOAQUIN VALLEY APCD
Community Health Air Pollution Info System:	Not reported
Consolidated Emission Reporting Rule:	Not reported
Total Organic Hydrocarbon Gases Tons/Yr:	0.209729
Reactive Organic Gases Tons/Yr:	0.209729
Carbon Monoxide Emissions Tons/Yr:	0
NOX - Oxides of Nitrogen Tons/Yr:	0
SOX - Oxides of Sulphur Tons/Yr:	0

FAMILY MINI MART, INC. (Continued) **S107620917**

Particulate Matter Tons/Yr: 0
Part. Matter 10 Micrometers and Smllr Tons/Yr:0

Name: ALRAIFI, LLC
Address: 575 N MAIN ST
City,State,Zip: PORTERVILLE, CA 93257
Year: 2015
County Code: 54
Air Basin: SJV
Facility ID: 312
Air District Name: SJU
SIC Code: 5541
Air District Name: SAN JOAQUIN VALLEY APCD
Community Health Air Pollution Info System: Not reported
Consolidated Emission Reporting Rule: Not reported
Total Organic Hydrocarbon Gases Tons/Yr: 0.209729
Reactive Organic Gases Tons/Yr: 0.209729
Carbon Monoxide Emissions Tons/Yr: 0
NOX - Oxides of Nitrogen Tons/Yr: 0
SOX - Oxides of Sulphur Tons/Yr: 0
Particulate Matter Tons/Yr: 0
Part. Matter 10 Micrometers and Smllr Tons/Yr:0

Name: ALRAIFI, LLC
Address: 575 N MAIN ST
City,State,Zip: PORTERVILLE, CA 93257
Year: 2016
County Code: 54
Air Basin: SJV
Facility ID: 312
Air District Name: SJU
SIC Code: 5541
Air District Name: SAN JOAQUIN VALLEY APCD
Community Health Air Pollution Info System: Not reported
Consolidated Emission Reporting Rule: Not reported
Total Organic Hydrocarbon Gases Tons/Yr: 0.209729
Reactive Organic Gases Tons/Yr: 0.209729
Carbon Monoxide Emissions Tons/Yr: Not reported
NOX - Oxides of Nitrogen Tons/Yr: Not reported
SOX - Oxides of Sulphur Tons/Yr: Not reported
Particulate Matter Tons/Yr: Not reported
Part. Matter 10 Micrometers and Smllr Tons/Yr:Not reported

Name: ALRAIFI, LLC
Address: 575 N MAIN ST
City,State,Zip: PORTERVILLE, CA 93257
Year: 2017
County Code: 54
Air Basin: SJV
Facility ID: 312
Air District Name: SJU
SIC Code: 5541
Air District Name: SAN JOAQUIN VALLEY APCD
Community Health Air Pollution Info System: Not reported
Consolidated Emission Reporting Rule: Not reported
Total Organic Hydrocarbon Gases Tons/Yr: 0.209729
Reactive Organic Gases Tons/Yr: 0.209729

FAMILY MINI MART, INC. (Continued) **S107620917**

Carbon Monoxide Emissions Tons/Yr:	Not reported
NOX - Oxides of Nitrogen Tons/Yr:	Not reported
SOX - Oxides of Sulphur Tons/Yr:	Not reported
Particulate Matter Tons/Yr:	Not reported
Part. Matter 10 Micrometers and Smllr Tons/Yr:	Not reported

CERS:

Name:	FAMILY MINI MART
Address:	575 N MAIN ST
City,State,Zip:	PORTERVILLE, CA 93257
Site ID:	358199
CERS ID:	10605310
CERS Description:	Chemical Storage Facilities

Violations:

Site ID:	358199
Site Name:	FAMILY MINI MART
Violation Date:	01-21-2016
Citation:	HSC 6.95 25508.1(f) - California Health and Safety Code, Chapter 6.95, Section(s) 25508.1(f)
Violation Description:	Failure to electronically update the business plan within 30 days of a substantial change.
Violation Notes:	Returned to compliance on 04/07/2016. ANNUAL HMBP CERTIFICATION REQUIRED. ENSURE THAT MISSING COMPONENTS OF ELECTRONIC SUBMITTAL ARE INCLUDED WITH YOUR CERTIFICATION.
Violation Division:	Tulare County Environmental Health
Violation Program:	HMRRP
Violation Source:	CERS

Site ID:	358199
Site Name:	FAMILY MINI MART
Violation Date:	01-08-2015
Citation:	Un-Specified
Violation Description:	UST Program - Operations/Maintenance - For use of Local Ordinance only.
Violation Notes:	Returned to compliance on 01/08/2015. 91 STP SUMP SENSOR FAILED INITIAL TESTING DUE TO POOR WHIR CONNECTION. REPAIRED BY UST SERVICE TECH AND RETESTED SATISFACTORILY. WITNESSED BY INSPECTOR.
Violation Division:	Tulare County Environmental Health
Violation Program:	UST
Violation Source:	CERS

Site ID:	358199
Site Name:	FAMILY MINI MART
Violation Date:	01-21-2016
Citation:	19 CCR 6.95 25508(a)(1) - California Code of Regulations, Title 19, Chapter 6.95, Section(s) 25508(a)(1)
Violation Description:	Failure to complete and electronically submit the Business Activities Page and/or Business Owner Operator Identification Page.
Violation Notes:	Returned to compliance on 04/07/2016. ANNUAL HMBP CERTIFICATION REQUIRED. ENSURE THAT MISSING COMPONENTS OF ELECTRONIC SUBMITTAL ARE INCLUDED WITH YOUR CERTIFICATION.
Violation Division:	Tulare County Environmental Health
Violation Program:	HMRRP
Violation Source:	CERS

Site ID:	358199

FAMILY MINI MART, INC. (Continued) **S107620917**

Site Name:	FAMILY MINI MART
Violation Date:	01-21-2016
Citation:	23 CCR 16 2665 - California Code of Regulations, Title 23, Chapter 16, Section(s) 2665
Violation Description:	Failure to comply with one or more of the following: failure to install a spill bucket, have a functional drain valve or other method for the removal of liquid from the spill bucket/spill container, and/or be resistant to galvanic corrosion.
Violation Notes:	Returned to compliance on 02/08/2016. 87 SPILL BUCKET DRAIN VALVE LEAKING. FAILED ANNUAL TESTING. REPAIR AND OR REPLACE DRAIN VALVE AS NEEDED. PROVIDE COPY OF REPAIR INVOICE AND RETEST RESULTS TO THIS DEPARTMENT WITHIN 30 DAYS.
Violation Division:	Tulare County Environmental Health
Violation Program:	UST
Violation Source:	CERS

Site ID:	358199
Site Name:	FAMILY MINI MART
Violation Date:	01-21-2016
Citation:	HSC 6.95 25508.2 - California Health and Safety Code, Chapter 6.95, Section(s) 25508.2
Violation Description:	Failure to annually review and electronically certify that the business plan is complete, accurate, and up-to-date.
Violation Notes:	Returned to compliance on 04/07/2016. ANNUAL HMBP CERTIFICATION REQUIRED. ENSURE THAT MISSING COMPONENTS OF ELECTRONIC SUBMITTAL ARE INCLUDED WITH YOUR CERTIFICATION.
Violation Division:	Tulare County Environmental Health
Violation Program:	HMRRP
Violation Source:	CERS

Site ID:	358199
Site Name:	FAMILY MINI MART
Violation Date:	01-30-2017
Citation:	23 CCR 16 2637 - California Code of Regulations, Title 23, Chapter 16, Section(s) 2637
Violation Description:	Failure to conduct secondary containment testing, or one or more of the following requirements: Perform the test within six months of installation and every 36 months thereafter.Use a procedure that demonstrates the system works as well as at installation.Use applicable manufacturer guidelines, industry codes, engineering standard, or professional engineer approval.Performed by a certified service technician or a licensed tank tester.
Violation Notes:	Returned to compliance on 01/30/2017.
Violation Division:	Tulare County Environmental Health
Violation Program:	UST
Violation Source:	CERS

Site ID:	358199
Site Name:	FAMILY MINI MART
Violation Date:	01-21-2016
Citation:	HSC 6.75 25299.30-25299.34 - California Health and Safety Code, Chapter 6.75, Section(s) 25299.30-25299.34
Violation Description:	Failure to submit and maintain complete and current Certification of Financial Responsibility or other mechanism of financial assurance.
Violation Notes:	Returned to compliance on 04/07/2016. UST FINANCIAL RESPONSIBILITY DOCUMENT OUT OF DATE. SUBMIT UPDATED DOCUMENTS.
Violation Division:	Tulare County Environmental Health

FAMILY MINI MART, INC. (Continued) **S107620917**

Violation Program: UST
Violation Source: CERS

Site ID: 358199
Site Name: FAMILY MINI MART
Violation Date: 01-08-2015
Citation: HSC 6.7 25284.2 - California Health and Safety Code, Chapter 6.7, Section(s) 25284.2
Violation Description: Failure to test the spill bucket annually.
Violation Notes: Returned to compliance on 01/08/2015. 91 SPILL BUCKET FAILED ANNUAL TESTING. SPILL BUCKET DRAIN WAS CLEANED BY UST SERVICE TECH. RETESTED SATISFACTORILY. WITNESSED BY INSPECTOR.
Violation Division: Tulare County Environmental Health
Violation Program: UST
Violation Source: CERS

Site ID: 358199
Site Name: FAMILY MINI MART
Violation Date: 01-07-2014
Citation: 23 CCR 16 2638 - California Code of Regulations, Title 23, Chapter 16, Section(s) 2638
Violation Description: Failure to test leak detection equipment as required every 12 months (VPH, sensor, LLD, ATG, etc.) and/or submit monitoring system certification to the CUPA within 30 days of completion of the test
Violation Notes: Returned to compliance on 05/01/2017. MISSING MONITORING SYSTEM CERTIFICATION RESULTS FOR 1/14/13 INSPECTION
Violation Division: Tulare County Environmental Health
Violation Program: UST
Violation Source: CERS

Site ID: 358199
Site Name: FAMILY MINI MART
Violation Date: 01-30-2017
Citation: 23 CCR 16 2665 - California Code of Regulations, Title 23, Chapter 16, Section(s) 2665
Violation Description: Failure to comply with one or more of the following: Failure to install or maintain a liquid-tight spill bucket. Have a minimum capacity of five gallons. Have a functional drain valve or other method for the removal of liquid from the spill bucket/spill container. Be resistant to galvanic corrosion.
Violation Notes: Returned to compliance on 01/30/2017.
Violation Division: Tulare County Environmental Health
Violation Program: UST
Violation Source: CERS

Site ID: 358199
Site Name: FAMILY MINI MART
Violation Date: 01-30-2017
Citation: HSC 6.7 25290.1(c), 25290.2(c), 25291(a)(2), 25292(e) - California Health and Safety Code, Chapter 6.7, Section(s) 25290.1(c), 25290.2(c), 25291(a)(2), 25292(e)
Violation Description: Failure to maintain secondary containment (e.g. failure of secondary containment testing).
Violation Notes: Returned to compliance on 01/30/2017.
Violation Division: Tulare County Environmental Health
Violation Program: UST
Violation Source: CERS

FAMILY MINI MART, INC. (Continued) **S107620917**

Site ID:	358199
Site Name:	FAMILY MINI MART
Violation Date:	01-30-2017
Citation:	23 CCR 16 2715(a) - California Code of Regulations, Title 23, Chapter 16, Section(s) 2715(a)
Violation Description:	Failure to notify the CUPA of the designated operator (DO) identification and/or change of the DO within 30 days.
Violation Notes:	Returned to compliance on 01/30/2017.
Violation Division:	Tulare County Environmental Health
Violation Program:	UST
Violation Source:	CERS

Site ID:	358199
Site Name:	FAMILY MINI MART
Violation Date:	01-22-2018
Citation:	23 CCR 16 2665 - California Code of Regulations, Title 23, Chapter 16, Section(s) 2665
Violation Description:	Failure to comply with one or more of the following: Failure to install or maintain a liquid-tight spill bucket. Have a minimum capacity of five gallons. Have a functional drain valve or other method for the removal of liquid from the spill bucket/spill container. Be resistant to galvanic corrosion.
Violation Notes:	Returned to compliance on 03/08/2018. OBSERVATION: Owner/Operator did not install or maintain 87 Unleaded spill bucket which is liquid-tight, has a minimum capacity of five gallons, has a functional drain valve or other method for the removal of liquid from the spill bucket/spill container, or is resistant to galvanic corrosion. CORRECTIVE ACTION: Install or repair 87 Unleaded spill bucket so that it is liquid-tight, has a minimum capacity of five gallons, has a functional drain valve or other method for the removal of liquid from the spill bucket/spill container, and is resistant to galvanic corrosion. Submit verification.
Violation Division:	Tulare County Environmental Health
Violation Program:	UST
Violation Source:	CERS

Site ID:	358199
Site Name:	FAMILY MINI MART
Violation Date:	01-07-2014
Citation:	23 CCR 16 2637 - California Code of Regulations, Title 23, Chapter 16, Section(s) 2637
Violation Description:	Failure to comply with one or more of the following: conduct secondary containment testing, within six months of installation and every 36 months thereafter, conducted in accordance with proper practices, protocols, or test methods.
Violation Notes:	Returned to compliance on 01/07/2014. 91 N PRODUCT LINE FAILED SB989 TESTING PERFORMED 11/12/13 DUE TO MISSING TEST BOOT VALVE STEM. DIRECTED REPLACEMENT OF TEST BOOT AS NEEDED AND PERFORM FOLLOWUP TESTING WITHIN 30 DAYS. ADVISED RP AND UST SERVICE COMPANY TO CONTACT THIS DEPARTMENT TO WITNESS FOLLOWUP TEST.
Violation Division:	Tulare County Environmental Health
Violation Program:	UST
Violation Source:	CERS

Site ID:	358199
Site Name:	FAMILY MINI MART
Violation Date:	01-08-2015

FAMILY MINI MART, INC. (Continued) **S107620917**

Citation:	Un-Specified
Violation Description:	UST Program - Operations/Maintenance - For use of Local Ordinance only.
Violation Notes:	Returned to compliance on 01/21/2016. MISSING WASTE DRUM FROM COLLECTION OF FUEL OR WATER FROM SECONDARY CONTAINMENT.
Violation Division:	Tulare County Environmental Health
Violation Program:	UST
Violation Source:	CERS
Site ID:	358199
Site Name:	FAMILY MINI MART
Violation Date:	01-30-2017
Citation:	HSC 6.7 25284.2 - California Health and Safety Code, Chapter 6.7, Section(s) 25284.2
Violation Description:	Failure to test the spill bucket annually.
Violation Notes:	Returned to compliance on 01/30/2017.
Violation Division:	Tulare County Environmental Health
Violation Program:	UST
Violation Source:	CERS

Evaluation:

Eval General Type:	Compliance Evaluation Inspection
Eval Date:	01-08-2015
Violations Found:	Yes
Eval Type:	Routine done by local agency
Eval Notes:	Not reported
Eval Division:	Tulare County Environmental Health
Eval Program:	UST
Eval Source:	CERS
Eval General Type:	Compliance Evaluation Inspection
Eval Date:	01-21-2016
Violations Found:	Yes
Eval Type:	Routine done by local agency
Eval Notes:	Not reported
Eval Division:	Tulare County Environmental Health
Eval Program:	HMRRP
Eval Source:	CERS
Eval General Type:	Compliance Evaluation Inspection
Eval Date:	01-23-2019
Violations Found:	No
Eval Type:	Routine done by local agency
Eval Notes:	Joseph Abdulla, Operator
Eval Division:	Tulare County Environmental Health
Eval Program:	HMRRP
Eval Source:	CERS
Eval General Type:	Compliance Evaluation Inspection
Eval Date:	01-23-2019
Violations Found:	No
Eval Type:	Routine done by local agency
Eval Notes:	Joseph Abdulla, Operator Donny Brock, UST Service Tech, ICC 8325570, exp 11/09/2019 Franklin Fueling Systems, 1009693708, exp 04/12/2019, VMI, 4005, exp 03/08/2019 Rich Environmental, CSLB, 809850
Eval Division:	Tulare County Environmental Health
Eval Program:	UST

FAMILY MINI MART, INC. (Continued) **S107620917**

Eval Source: CERS

Eval General Type: Compliance Evaluation Inspection
Eval Date: 01-30-2017
Violations Found: Yes
Eval Type: Routine done by local agency
Eval Notes: Not reported
Eval Division: Tulare County Environmental Health
Eval Program: UST
Eval Source: CERS

Eval General Type: Compliance Evaluation Inspection
Eval Date: 01-06-2014
Violations Found: No
Eval Type: Routine done by local agency
Eval Notes: Not reported
Eval Division: Tulare County Environmental Health
Eval Program: UST
Eval Source: CERS

Eval General Type: Compliance Evaluation Inspection
Eval Date: 01-07-2014
Violations Found: Yes
Eval Type: Routine done by local agency
Eval Notes: Not reported
Eval Division: Tulare County Environmental Health
Eval Program: UST
Eval Source: CERS

Eval General Type: Compliance Evaluation Inspection
Eval Date: 01-21-2016
Violations Found: Yes
Eval Type: Routine done by local agency
Eval Notes: Not reported
Eval Division: Tulare County Environmental Health
Eval Program: UST
Eval Source: CERS

Eval General Type: Compliance Evaluation Inspection
Eval Date: 01-22-2018
Violations Found: Yes
Eval Type: Routine done by local agency
Eval Notes: Nas Abdulla, Facility Operator Donald Brock, UST Service Tech, ICC 8325570, exp 11/09/2019 Franklin Fueling Systems, 1009693708, exp 04/12/2019 Rich Environmental, CSLB 809850
Eval Division: Tulare County Environmental Health
Eval Program: UST
Eval Source: CERS

Enforcement Action:
Site ID: 358199
Site Name: FAMILY MINI MART
Site Address: 575 N MAIN ST
Site City: PORTERVILLE
Site Zip: 93257
Enf Action Date: 01-07-2014
Enf Action Type: Notice of Violation (Unified Program)

FAMILY MINI MART, INC. (Continued) **S107620917**

Enf Action Description: Notice of Violation Issued by the Inspector at the Time of Inspection
Enf Action Notes: Not reported
Enf Action Division: Tulare County Environmental Health
Enf Action Program: UST
Enf Action Source: CERS

Site ID: 358199
Site Name: FAMILY MINI MART
Site Address: 575 N MAIN ST
Site City: PORTERVILLE
Site Zip: 93257
Enf Action Date: 01-08-2015
Enf Action Type: Notice of Violation (Unified Program)
Enf Action Description: Notice of Violation Issued by the Inspector at the Time of Inspection
Enf Action Notes: Not reported
Enf Action Division: Tulare County Environmental Health
Enf Action Program: UST
Enf Action Source: CERS

Site ID: 358199
Site Name: FAMILY MINI MART
Site Address: 575 N MAIN ST
Site City: PORTERVILLE
Site Zip: 93257
Enf Action Date: 01-21-2016
Enf Action Type: Notice of Violation (Unified Program)
Enf Action Description: Notice of Violation Issued by the Inspector at the Time of Inspection
Enf Action Notes: Not reported
Enf Action Division: Tulare County Environmental Health
Enf Action Program: HMRRP
Enf Action Source: CERS

Site ID: 358199
Site Name: FAMILY MINI MART
Site Address: 575 N MAIN ST
Site City: PORTERVILLE
Site Zip: 93257
Enf Action Date: 01-21-2016
Enf Action Type: Notice of Violation (Unified Program)
Enf Action Description: Notice of Violation Issued by the Inspector at the Time of Inspection
Enf Action Notes: Not reported
Enf Action Division: Tulare County Environmental Health
Enf Action Program: UST
Enf Action Source: CERS

Site ID: 358199
Site Name: FAMILY MINI MART
Site Address: 575 N MAIN ST
Site City: PORTERVILLE
Site Zip: 93257
Enf Action Date: 01-22-2018
Enf Action Type: Notice of Violation (Unified Program)
Enf Action Description: Notice of Violation Issued by the Inspector at the Time of Inspection
Enf Action Notes: Not reported
Enf Action Division: Tulare County Environmental Health
Enf Action Program: UST
Enf Action Source: CERS

FAMILY MINI MART, INC. (Continued) **S107620917**

Site ID:	358199
Site Name:	FAMILY MINI MART
Site Address:	575 N MAIN ST
Site City:	PORTERVILLE
Site Zip:	93257
Enf Action Date:	01-30-2017
Enf Action Type:	Notice of Violation (Unified Program)
Enf Action Description:	Notice of Violation Issued by the Inspector at the Time of Inspection
Enf Action Notes:	Not reported
Enf Action Division:	Tulare County Environmental Health
Enf Action Program:	UST
Enf Action Source:	CERS

Coordinates:

Site ID:	358199
Facility Name:	FAMILY MINI MART
Env Int Type Code:	HMBP
Program ID:	10605310
Coord Name:	Not reported
Ref Point Type Desc:	Entrance point of a facility or station
Latitude:	36.076311
Longitude:	-119.017380

Affiliation:

Affiliation Type Desc:	CUPA District
Entity Name:	Tulare County Environmental Health
Entity Title:	Not reported
Affiliation Address:	5957 South Mooney Boulevard
Affiliation City:	Visalia
Affiliation State:	CA
Affiliation Country:	Not reported
Affiliation Zip:	93277
Affiliation Phone:	(559) 624-7400
Affiliation Type Desc:	Document Preparer
Entity Name:	JOSEPH ABDULLA
Entity Title:	Not reported
Affiliation Address:	Not reported
Affiliation City:	Not reported
Affiliation State:	Not reported
Affiliation Country:	Not reported
Affiliation Zip:	Not reported
Affiliation Phone:	Not reported
Affiliation Type Desc:	Identification Signer
Entity Name:	JOSEPH ABDULLA
Entity Title:	Tank Operator
Affiliation Address:	Not reported
Affiliation City:	Not reported
Affiliation State:	Not reported
Affiliation Country:	Not reported
Affiliation Zip:	Not reported
Affiliation Phone:	Not reported
Affiliation Type Desc:	Legal Owner
Entity Name:	ALI ABDULLAH

FAMILY MINI MART, INC. (Continued) **S107620917**

Entity Title:	Not reported
Affiliation Address:	575 N MAIN
Affiliation City:	PORTERVILLE
Affiliation State:	CA
Affiliation Country:	United States
Affiliation Zip:	93257
Affiliation Phone:	(559) 791-1735

Affiliation Type Desc:	Operator
Entity Name:	JOSEPH ABDULLA
Entity Title:	Not reported
Affiliation Address:	Not reported
Affiliation City:	Not reported
Affiliation State:	Not reported
Affiliation Country:	Not reported
Affiliation Zip:	Not reported
Affiliation Phone:	(559) 791-1735

Affiliation Type Desc:	Parent Corporation
Entity Name:	FAMILY MINI MART
Entity Title:	Not reported
Affiliation Address:	Not reported
Affiliation City:	Not reported
Affiliation State:	Not reported
Affiliation Country:	Not reported
Affiliation Zip:	Not reported
Affiliation Phone:	Not reported

Affiliation Type Desc:	UST Tank Owner
Entity Name:	FAMILY MINI MART, INC
Entity Title:	Not reported
Affiliation Address:	575 N MAIN ST
Affiliation City:	PORTERVILLE
Affiliation State:	CA
Affiliation Country:	USA
Affiliation Zip:	93257
Affiliation Phone:	(559) 791-1735

Affiliation Type Desc:	Environmental Contact
Entity Name:	FAMILY MINI MART, INC
Entity Title:	Not reported
Affiliation Address:	575 N MAIN ST
Affiliation City:	PORTERVILLE
Affiliation State:	CA
Affiliation Country:	Not reported
Affiliation Zip:	93257
Affiliation Phone:	Not reported

Affiliation Type Desc:	Facility Mailing Address
Entity Name:	Mailing Address
Entity Title:	Not reported
Affiliation Address:	575 N MAIN
Affiliation City:	PORTERVILLE
Affiliation State:	CA
Affiliation Country:	Not reported
Affiliation Zip:	93257
Affiliation Phone:	Not reported

FAMILY MINI MART, INC. (Continued) **S107620917**

Affiliation Type Desc:	UST Permit Applicant
Entity Name:	JOSEPH ABDULLAH
Entity Title:	TANK OPERATOR
Affiliation Address:	Not reported
Affiliation City:	Not reported
Affiliation State:	Not reported
Affiliation Country:	Not reported
Affiliation Zip:	Not reported
Affiliation Phone:	(559) 339-8758

Affiliation Type Desc:	UST Property Owner Name
Entity Name:	FAMILY MINI MART, INC
Entity Title:	Not reported
Affiliation Address:	575 N MAIN ST
Affiliation City:	PORTERVILLE
Affiliation State:	CA
Affiliation Country:	USA
Affiliation Zip:	93257
Affiliation Phone:	(559) 791-1735

Affiliation Type Desc:	UST Tank Operator
Entity Name:	FAMILY MINI MART, INC
Entity Title:	Not reported
Affiliation Address:	575 N MAIN ST
Affiliation City:	PORTERVILLE
Affiliation State:	CA
Affiliation Country:	Not reported
Affiliation Zip:	93257-
Affiliation Phone:	(559) 791-1735

Name:	FAMILY MINI MART, INC.
Address:	575 N MAIN ST
City,State,Zip:	PORTERVILLE, CA 93257-2300
Site ID:	467485
CERS ID:	110038095922
CERS Description:	US EPA Air Emission Inventory System (EIS)

Affiliation:

Affiliation Type Desc:	Environmental Contact
Entity Name:	FMLY MINI MARTNA
Entity Title:	Not reported
Affiliation Address:	Not reported
Affiliation City:	Not reported
Affiliation State:	Not reported
Affiliation Country:	Not reported
Affiliation Zip:	Not reported
Affiliation Phone:	Not reported

Affiliation Type Desc:	UST PO Name
Entity Name:	FMLY MINI MARTNA
Entity Title:	Not reported
Affiliation Address:	575 N MAIN ST
Affiliation City:	PORTERVILLE
Affiliation State:	Not reported
Affiliation Country:	Not reported
Affiliation Zip:	Not reported
Affiliation Phone:	Not reported

BN272 **HICKS TEXACO** **EDR Hist Auto** **1020196612**
East **575 N MAIN ST** **N/A**
< 1/8 **PORTERVILLE, CA 93257**
0.117 mi.
620 ft. **Site 4 of 5 in cluster BN**

Actual:
450 ft.
EDR Hist Auto

Focus Map:
10

Year:	Name:	Type:
1971	STAFFORINI ALBERT TEXACO STN	Gasoline Service Stations
1971	TYLER GORDON L	Gasoline Service Stations
1972	TYLER GORDON L	Gasoline Service Stations
1985	HICKS TEXACO	Gasoline Service Stations
1986	HICKS TEXACO	Gasoline Service Stations
1987	HICKS TEXACO	General Automotive Repair Shops
1988	HICKS TEXACO	General Automotive Repair Shops
1989	HICKS TEXACO	General Automotive Repair Shops
1990	HICKS TEXACO	General Automotive Repair Shops
1991	HICKS TEXACO	General Automotive Repair Shops
1992	HICKS TEXACO	General Automotive Repair Shops
1993	HICKS TEXACO	General Automotive Repair Shops
1994	HICKS TEXACO	General Automotive Repair Shops
1995	HICKS TEXACO	General Automotive Repair Shops
1996	HICKS TEXACO	General Automotive Repair Shops
1997	HICKS TEXACO	General Automotive Repair Shops
1998	HICKS TEXACO	General Automotive Repair Shops
1999	HICKS TEXACO	General Automotive Repair Shops
2000	HAMILTONS AUTOMOTIVE	Gasoline Service Stations, NEC
2001	HAMILTONS AUTOMOTIVE	Gasoline Service Stations, NEC
2002	HAMILTONS AUTOMOTIVE	Gasoline Service Stations, NEC
2004	MARSHALLS CAR CLINIC	General Automotive Repair Shops
2007	DANS GARAGE	General Automotive Repair Shops
2008	DANS GARAGE	General Automotive Repair Shops

BN273 **HICKS TEXACO** **HIST UST** **U001582380**
East **575 N MAIN** **N/A**
< 1/8 **PORTERVILLE, CA 93257**
0.117 mi.
620 ft. **Site 5 of 5 in cluster BN**

Actual:
450 ft.
HIST UST:

Focus Map:
10

Name:	HICKS TEXACO
Address:	575 N MAIN
City,State,Zip:	PORTERVILLE, CA 93257
File Number:	00023B06
URL:	http://geotracker.waterboards.ca.gov/ustpdfs/pdf/00023B06.pdf
Region:	STATE
Facility ID:	00000023596
Facility Type:	Gas Station
Other Type:	Not reported
Contact Name:	Not reported
Telephone:	2097840358
Owner Name:	GEORGE COSTA
Owner Address:	575 N. MAIN
Owner City,St,Zip:	PORTERVILLE, CA 93257
Total Tanks:	0005
Tank Num:	001
Container Num:	I
Year Installed:	Not reported

HICKS TEXACO (Continued) **U001582380**

Tank Capacity:	00006000
Tank Used for:	PRODUCT
Type of Fuel:	UNLEADED
Container Construction Thickness:	Not reported
Leak Detection:	Stock Inventor

Tank Num:	002
Container Num:	II
Year Installed:	Not reported
Tank Capacity:	00006000
Tank Used for:	PRODUCT
Type of Fuel:	REGULAR
Container Construction Thickness:	Not reported
Leak Detection:	Stock Inventor

Tank Num:	003
Container Num:	III
Year Installed:	Not reported
Tank Capacity:	00006000
Tank Used for:	PRODUCT
Type of Fuel:	PREMIUM
Container Construction Thickness:	Not reported
Leak Detection:	Stock Inventor

Tank Num:	004
Container Num:	4
Year Installed:	Not reported
Tank Capacity:	00006000
Tank Used for:	PRODUCT
Type of Fuel:	PREMIUM
Container Construction Thickness:	Not reported
Leak Detection:	Stock Inventor

Tank Num:	005
Container Num:	5
Year Installed:	Not reported
Tank Capacity:	00000550
Tank Used for:	WASTE
Type of Fuel:	WASTE OIL
Container Construction Thickness:	Not reported
Leak Detection:	Stock Inventor

Click here for Geo Tracker PDF:

BO274 **PRESS SHOP** **EDR Hist Cleaner** **1018930259**
East **12 W OLIVE AVE** **N/A**
< 1/8 **PORTERVILLE, CA 93257**
0.118 mi.
621 ft. **Site 1 of 8 in cluster BO**

Actual:
455 ft.

EDR Hist Cleaner

Focus Map:
12

Year:	Name:	Type:
1969	NEW CITY CLEANERS	Drycleaning Plants, Except Rugs
1969	FERGUSONS NEW CITY CLEANERS	Drycleaning Plants, Except Rugs
1970	FERGUSONS NEW CITY CLEANERS	Drycleaning Plants, Except Rugs
1970	NEW CITY CLEANERS	Drycleaning Plants, Except Rugs
1971	NEW CITY CLEANERS	Drycleaning Plants, Except Rugs

PRESS SHOP (Continued) **1018930259**

1972	NEW CITY CLEANERS	Drycleaning Plants, Except Rugs
1973	NEW CITY CLEANERS	Drycleaning Plants, Except Rugs
1974	BLACKBURNS	Drycleaning Plants, Except Rugs
1975	BLACKBURNS NEW CITY CLEANERS	Drycleaning Plants, Except Rugs
1976	BLACKBURNS NEW CITY CLEANERS	Drycleaning Plants, Except Rugs
1977	BLACKBURNS FABRIC CARE CENTER	Drycleaning Plants, Except Rugs
1978	BLACKBURNS FABRIC CARE CENTER	Drycleaning Plants, Except Rugs
1979	BLACKBURNS NEW CITY CLEANERS	Drycleaning Plants, Except Rugs
1980	BLACKBURNS NEW CITY CLEANERS	Drycleaning Plants, Except Rugs
1982	THE PRESS SHOP	Drycleaning Plants, Except Rugs
1983	PRESS SHOP THE	Drycleaning Plants, Except Rugs
1985	PRESS SHOP THE	Drycleaning Plants, Except Rugs
1986	PRESS SHOP THE	Drycleaning Plants, Except Rugs
1987	PRESS SHOP THE	Drycleaning Plants, Except Rugs
1988	PRESS SHOP THE	Drycleaning Plants, Except Rugs
1989	PRESS SHOP	Drycleaning Plants, Except Rugs
1990	PRESS SHOP	Drycleaning Plants, Except Rugs
1991	PRESS SHOP	Drycleaning Plants, Except Rugs
1992	PRESS SHOP	Drycleaning Plants, Except Rugs
1993	PRESS SHOP	Drycleaning Plants, Except Rugs
1994	PRESS SHOP	Drycleaning Plants, Except Rugs
1995	PRESS SHOP	Drycleaning Plants, Except Rugs
1996	PRESS SHOP	Drycleaning Plants, Except Rugs
1997	PRESS SHOP	Drycleaning Plants, Except Rugs
1998	PRESS SHOP	Drycleaning Plants, Except Rugs
1999	PRESS SHOP	Drycleaning Plants, Except Rugs
2000	PRESS SHOP	Drycleaning Plants, Except Rugs
2001	PRESS SHOP	Drycleaning Plants, Except Rugs
2002	PRESS SHOP	Drycleaning Plants, Except Rugs
2003	PRESS SHOP	Drycleaning Plants, Except Rugs
2004	PRESS SHOP	Drycleaning Plants, Except Rugs
2005	PRESS SHOP	Drycleaning Plants, Except Rugs
2006	PRESS SHOP	Drycleaning Plants, Except Rugs
2008	PRESS SHOP	Drycleaning Plants, Except Rugs
2009	PRESS SHOP	Drycleaning Plants, Except Rugs
2010	PRESS SHOP	Drycleaning Plants, Except Rugs
2011	PRESS SHOP	Drycleaning Plants, Except Rugs
2013	PRESS SHOP	Drycleaning Plants, Except Rugs
2014	PRESS SHOP	Drycleaning Plants, Except Rugs

BO275 **THE PRESS SHOP** **CUPA Listings** **S120052485**
East **12 W OLIVE AVE** **N/A**
< 1/8 **PORTERVILLE, CA 93257**
0.118 mi.
621 ft. **Site 2 of 8 in cluster BO**

Actual:
455 ft.

Focus Map:
12

CUPA TULARE:

Name:	THE PRESS SHOP
Address:	12 W OLIVE AVE
City,State,Zip:	PORTERVILLE, CA 93257-4750
CERS ID:	Not reported
Facility ID:	FA0000973
APN:	261 121 007
Latitude:	Not reported
Longitude:	Not reported
PE:	2223
TB Fin Fees Description:	HM - SMALL FACILITY - < 5 CHEMICALS
Current Status:	2

THE PRESS SHOP (Continued) **S120052485**

CD Fin billing Status Description:	Inactive, non-billable
Name:	THE PRESS SHOP
Address:	12 W OLIVE AVE
City,State,Zip:	PORTERVILLE, CA 93257-4750
CERS ID:	Not reported
Facility ID:	FA0000973
APN:	261 121 007
Latitude:	Not reported
Longitude:	Not reported
PE:	2254
TB Fin Fees Description:	HW - SMALL GENERATOR
Current Status:	2
CD Fin billing Status Description:	Inactive, non-billable

276
SW
< 1/8
0.118 mi.
622 ft.

PORTERVILLE EQUIP RENTALS INC. **SWEEPS UST** **S106930835**
983 N GRAND W **N/A**
PORTERVILLE, CA 93257

Actual:
432 ft.

Focus Map:
6

SWEEPS UST:

Name:	PORTERVILLE EQUIP RENTALS INC.
Address:	983 N GRAND W
City:	PORTERVILLE
Status:	Active
Comp Number:	188
Number:	9
Board Of Equalization:	44-029538
Referral Date:	04-20-88
Action Date:	Not reported
Created Date:	02-29-88
Owner Tank Id:	1
SWRCB Tank Id:	54-000-000188-000001
Tank Status:	A
Capacity:	4000
Active Date:	04-20-88
Tank Use:	M.V. FUEL
STG:	P
Content:	UNKNOWN
Number Of Tanks:	2

Name:	PORTERVILLE EQUIP RENTALS INC.
Address:	983 N GRAND W
City:	PORTERVILLE
Status:	Active
Comp Number:	188
Number:	9
Board Of Equalization:	44-029538
Referral Date:	04-20-88
Action Date:	Not reported
Created Date:	02-29-88
Owner Tank Id:	1
SWRCB Tank Id:	54-000-000188-000002
Tank Status:	A
Capacity:	4000
Active Date:	04-20-88
Tank Use:	M.V. FUEL

PORTERVILLE EQUIP RENTALS INC. (Continued) **S106930835**

STG:	P
Content:	UNKNOWN
Number Of Tanks:	Not reported

BP277 **MONEY SAVER** **HIST UST** **U001582439**
East **227 S MAIN** **N/A**
< 1/8 **PORTERVILLE, CA 93257**
0.119 mi.
626 ft. **Site 1 of 9 in cluster BP**

Actual:
460 ft.

Focus Map:
12

HIST UST:

Name:	MONEY SAVER
Address:	227 S MAIN
City,State,Zip:	PORTERVILLE, CA 93257
File Number:	0002BC99
URL:	http://geotracker.waterboards.ca.gov/ustpdfs/pdf/0002BC99.pdf
Region:	STATE
Facility ID:	00000052106
Facility Type:	Gas Station
Other Type:	Not reported
Contact Name:	ROD HAVENS
Telephone:	2097843017
Owner Name:	R.E. HAVENS INC.
Owner Address:	336 S. "E" ST.
Owner City,St,Zip:	PORTERVILLE, CA 93257
Total Tanks:	0005
Tank Num:	001
Container Num:	1
Year Installed:	Not reported
Tank Capacity:	00010000
Tank Used for:	PRODUCT
Type of Fuel:	REGULAR
Container Construction Thickness:	Not reported
Leak Detection:	Stock Inventor
Tank Num:	002
Container Num:	2
Year Installed:	Not reported
Tank Capacity:	00004000
Tank Used for:	PRODUCT
Type of Fuel:	UNLEADED
Container Construction Thickness:	Not reported
Leak Detection:	Stock Inventor
Tank Num:	003
Container Num:	3
Year Installed:	Not reported
Tank Capacity:	00001000
Tank Used for:	PRODUCT
Type of Fuel:	UNLEADED
Container Construction Thickness:	Not reported
Leak Detection:	Stock Inventor
Tank Num:	004
Container Num:	4
Year Installed:	Not reported
Tank Capacity:	00001000

MONEY SAVER (Continued) **U001582439**

Tank Used for:	PRODUCT
Type of Fuel:	UNLEADED
Container Construction Thickness:	Not reported
Leak Detection:	Stock Inventor

Tank Num:	005
Container Num:	5
Year Installed:	Not reported
Tank Capacity:	00001000
Tank Used for:	PRODUCT
Type of Fuel:	UNLEADED
Container Construction Thickness:	Not reported
Leak Detection:	Stock Inventor

Click here for Geo Tracker PDF:

BP278 **SUNRISE HANDY MARKET #5** **SWEEPS UST** **S101596090**
East **227 S MAIN** **CA FID UST** **N/A**
< 1/8 **PORTERVILLE, CA 93258** **EMI**
0.119 mi. **CERS**
626 ft. **Site 2 of 9 in cluster BP**

Actual:
460 ft.

Focus Map:
12

SWEEPS UST:

Name:	SUNRISE HANDY MARKET #5
Address:	227 S MAIN
City:	PORTERVILLE
Status:	Active
Comp Number:	217
Number:	9
Board Of Equalization:	44-029562
Referral Date:	04-20-88
Action Date:	Not reported
Created Date:	02-29-88
Owner Tank Id:	1
SWRCB Tank Id:	54-000-000217-000001
Tank Status:	A
Capacity:	8000
Active Date:	04-20-88
Tank Use:	M.V. FUEL
STG:	P
Content:	UNKNOWN
Number Of Tanks:	3

Name:	SUNRISE HANDY MARKET #5
Address:	227 S MAIN
City:	PORTERVILLE
Status:	Active
Comp Number:	217
Number:	9
Board Of Equalization:	44-029562
Referral Date:	04-20-88
Action Date:	Not reported
Created Date:	02-29-88
Owner Tank Id:	2
SWRCB Tank Id:	54-000-000217-000002
Tank Status:	A
Capacity:	8000
Active Date:	04-20-88

SUNRISE HANDY MARKET #5 (Continued) **S101596090**

Tank Use:	M.V. FUEL
STG:	P
Content:	UNKNOWN
Number Of Tanks:	Not reported

Name:	SUNRISE HANDY MARKET #5
Address:	227 S MAIN
City:	PORTERVILLE
Status:	Active
Comp Number:	217
Number:	9
Board Of Equalization:	44-029562
Referral Date:	04-20-88
Action Date:	Not reported
Created Date:	02-29-88
Owner Tank Id:	3
SWRCB Tank Id:	54-000-000217-000003
Tank Status:	A
Capacity:	5000
Active Date:	04-20-88
Tank Use:	M.V. FUEL
STG:	P
Content:	UNKNOWN
Number Of Tanks:	Not reported

CA FID UST:

Facility ID:	54002067
Regulated By:	UTNKA
Regulated ID:	Not reported
Cortese Code:	Not reported
SIC Code:	Not reported
Facility Phone:	2097813069
Mail To:	Not reported
Mailing Address:	227 S MAIN
Mailing Address 2:	Not reported
Mailing City,St,Zip:	PORTERVILLE 93258
Contact:	Not reported
Contact Phone:	Not reported
DUNs Number:	Not reported
NPDES Number:	Not reported
EPA ID:	Not reported
Comments:	Not reported
Status:	Active

EMI:

Name:	SUNSHINE HANDY MARKET
Address:	227 S MAIN
City,State,Zip:	PORTERVILLE, CA 93258
Year:	2005
County Code:	54
Air Basin:	SJV
Facility ID:	1045
Air District Name:	SJU
SIC Code:	5541
Air District Name:	SAN JOAQUIN VALLEY UNIFIED APCD
Community Health Air Pollution Info System:	Not reported

SUNRISE HANDY MARKET #5 (Continued) **S101596090**

Consolidated Emission Reporting Rule:	Not reported
Total Organic Hydrocarbon Gases Tons/Yr:	.4649143790913926874
Reactive Organic Gases Tons/Yr:	.4626
Carbon Monoxide Emissions Tons/Yr:	0
NOX - Oxides of Nitrogen Tons/Yr:	0
SOX - Oxides of Sulphur Tons/Yr:	0
Particulate Matter Tons/Yr:	0
Part. Matter 10 Micrometers and Smllr Tons/Yr:	0

Name:	SUNSHINE HANDY MARKET
Address:	227 S MAIN
City,State,Zip:	PORTERVILLE, CA 93258
Year:	2006
County Code:	54
Air Basin:	SJV
Facility ID:	1045
Air District Name:	SJU
SIC Code:	5541
Air District Name:	SAN JOAQUIN VALLEY UNIFIED APCD
Community Health Air Pollution Info System:	Not reported
Consolidated Emission Reporting Rule:	Not reported
Total Organic Hydrocarbon Gases Tons/Yr:	.3738574685222869963
Reactive Organic Gases Tons/Yr:	.37188
Carbon Monoxide Emissions Tons/Yr:	0
NOX - Oxides of Nitrogen Tons/Yr:	0
SOX - Oxides of Sulphur Tons/Yr:	0
Particulate Matter Tons/Yr:	0
Part. Matter 10 Micrometers and Smllr Tons/Yr:	0

Name:	SUNSHINE HANDY MARKET
Address:	227 S MAIN
City,State,Zip:	PORTERVILLE, CA 94608
Year:	2007
County Code:	54
Air Basin:	SJV
Facility ID:	1045
Air District Name:	SJU
SIC Code:	5541
Air District Name:	SAN JOAQUIN VALLEY UNIFIED APCD
Community Health Air Pollution Info System:	Not reported
Consolidated Emission Reporting Rule:	Not reported
Total Organic Hydrocarbon Gases Tons/Yr:	.2803931013917152472
Reactive Organic Gases Tons/Yr:	.27891
Carbon Monoxide Emissions Tons/Yr:	0
NOX - Oxides of Nitrogen Tons/Yr:	0
SOX - Oxides of Sulphur Tons/Yr:	0
Particulate Matter Tons/Yr:	0
Part. Matter 10 Micrometers and Smllr Tons/Yr:	0

Name:	SUNSHINE HANDY MARKET
Address:	227 S MAIN
City,State,Zip:	PORTERVILLE, CA 93257
Year:	2008
County Code:	54
Air Basin:	SJV
Facility ID:	1045
Air District Name:	SJU

SUNRISE HANDY MARKET #5 (Continued) **S101596090**

SIC Code:	5541
Air District Name:	SAN JOAQUIN VALLEY UNIFIED APCD
Community Health Air Pollution Info System:	Not reported
Consolidated Emission Reporting Rule:	Not reported
Total Organic Hydrocarbon Gases Tons/Yr:	.2576288737494388244
Reactive Organic Gases Tons/Yr:	.25623
Carbon Monoxide Emissions Tons/Yr:	0
NOX - Oxides of Nitrogen Tons/Yr:	0
SOX - Oxides of Sulphur Tons/Yr:	0
Particulate Matter Tons/Yr:	0
Part. Matter 10 Micrometers and Smllr Tons/Yr:	0

Name:	SUNSHINE HANDY MARKET
Address:	227 S MAIN
City,State,Zip:	PORTERVILLE, CA 93257
Year:	2009
County Code:	54
Air Basin:	SJV
Facility ID:	1045
Air District Name:	SJU
SIC Code:	5541
Air District Name:	SAN JOAQUIN VALLEY UNIFIED APCD
Community Health Air Pollution Info System:	Not reported
Consolidated Emission Reporting Rule:	Not reported
Total Organic Hydrocarbon Gases Tons/Yr:	0.25762887374943799
Reactive Organic Gases Tons/Yr:	0.25623000000000001
Carbon Monoxide Emissions Tons/Yr:	0
NOX - Oxides of Nitrogen Tons/Yr:	0
SOX - Oxides of Sulphur Tons/Yr:	0
Particulate Matter Tons/Yr:	0
Part. Matter 10 Micrometers and Smllr Tons/Yr:	0

Name:	SUNSHINE HANDY MARKET
Address:	227 S MAIN
City,State,Zip:	PORTERVILLE, CA 93257
Year:	2010
County Code:	54
Air Basin:	SJV
Facility ID:	1045
Air District Name:	SJU
SIC Code:	5541
Air District Name:	SAN JOAQUIN VALLEY UNIFIED APCD
Community Health Air Pollution Info System:	Not reported
Consolidated Emission Reporting Rule:	Not reported
Total Organic Hydrocarbon Gases Tons/Yr:	0.25762887374943799
Reactive Organic Gases Tons/Yr:	0.25623000000000001
Carbon Monoxide Emissions Tons/Yr:	0
NOX - Oxides of Nitrogen Tons/Yr:	0
SOX - Oxides of Sulphur Tons/Yr:	0
Particulate Matter Tons/Yr:	0
Part. Matter 10 Micrometers and Smllr Tons/Yr:	0

Name:	SUNSHINE HANDY MARKET
Address:	227 S MAIN
City,State,Zip:	PORTERVILLE, CA 93257
Year:	2011
County Code:	54

SUNRISE HANDY MARKET #5 (Continued) **S101596090**

Air Basin:	SJV
Facility ID:	1045
Air District Name:	SJU
SIC Code:	5541
Air District Name:	SAN JOAQUIN VALLEY UNIFIED APCD
Community Health Air Pollution Info System:	Not reported
Consolidated Emission Reporting Rule:	Not reported
Total Organic Hydrocarbon Gases Tons/Yr:	0.25762887375
Reactive Organic Gases Tons/Yr:	0.25623
Carbon Monoxide Emissions Tons/Yr:	0
NOX - Oxides of Nitrogen Tons/Yr:	0
SOX - Oxides of Sulphur Tons/Yr:	0
Particulate Matter Tons/Yr:	0
Part. Matter 10 Micrometers and Smllr Tons/Yr:	0

Name:	SUNSHINE HANDY MARKET
Address:	227 S MAIN
City,State,Zip:	PORTERVILLE, CA 93257
Year:	2012
County Code:	54
Air Basin:	SJV
Facility ID:	1045
Air District Name:	SJU
SIC Code:	5541
Air District Name:	SAN JOAQUIN VALLEY UNIFIED APCD
Community Health Air Pollution Info System:	Not reported
Consolidated Emission Reporting Rule:	Not reported
Total Organic Hydrocarbon Gases Tons/Yr:	0.25762887375
Reactive Organic Gases Tons/Yr:	0.25623
Carbon Monoxide Emissions Tons/Yr:	0
NOX - Oxides of Nitrogen Tons/Yr:	0
SOX - Oxides of Sulphur Tons/Yr:	0
Particulate Matter Tons/Yr:	0
Part. Matter 10 Micrometers and Smllr Tons/Yr:	0

Name:	SUNSHINE HANDY MARKET
Address:	227 S MAIN
City,State,Zip:	PORTERVILLE, CA 93257
Year:	2013
County Code:	54
Air Basin:	SJV
Facility ID:	1045
Air District Name:	SJU
SIC Code:	5541
Air District Name:	SAN JOAQUIN VALLEY UNIFIED APCD
Community Health Air Pollution Info System:	Not reported
Consolidated Emission Reporting Rule:	Not reported
Total Organic Hydrocarbon Gases Tons/Yr:	0.209692798
Reactive Organic Gases Tons/Yr:	0.209692798
Carbon Monoxide Emissions Tons/Yr:	0
NOX - Oxides of Nitrogen Tons/Yr:	0
SOX - Oxides of Sulphur Tons/Yr:	0
Particulate Matter Tons/Yr:	0
Part. Matter 10 Micrometers and Smllr Tons/Yr:	0

Name:	SUNSHINE HANDY MARKET
Address:	227 S MAIN

SUNRISE HANDY MARKET #5 (Continued) **S101596090**

City,State,Zip:	PORTERVILLE, CA 93257
Year:	2014
County Code:	54
Air Basin:	SJV
Facility ID:	1045
Air District Name:	SJU
SIC Code:	5541
Air District Name:	SAN JOAQUIN VALLEY APCD
Community Health Air Pollution Info System:	Not reported
Consolidated Emission Reporting Rule:	Not reported
Total Organic Hydrocarbon Gases Tons/Yr:	0.18751148743
Reactive Organic Gases Tons/Yr:	0.18751148743
Carbon Monoxide Emissions Tons/Yr:	0
NOX - Oxides of Nitrogen Tons/Yr:	0
SOX - Oxides of Sulphur Tons/Yr:	0
Particulate Matter Tons/Yr:	0
Part. Matter 10 Micrometers and Smllr Tons/Yr:	0

Name:	SUNSHINE HANDY MARKET
Address:	227 S MAIN
City,State,Zip:	PORTERVILLE, CA 93257
Year:	2015
County Code:	54
Air Basin:	SJV
Facility ID:	1045
Air District Name:	SJU
SIC Code:	5541
Air District Name:	SAN JOAQUIN VALLEY APCD
Community Health Air Pollution Info System:	Not reported
Consolidated Emission Reporting Rule:	Not reported
Total Organic Hydrocarbon Gases Tons/Yr:	0.18754
Reactive Organic Gases Tons/Yr:	0.18754
Carbon Monoxide Emissions Tons/Yr:	0
NOX - Oxides of Nitrogen Tons/Yr:	0
SOX - Oxides of Sulphur Tons/Yr:	0
Particulate Matter Tons/Yr:	0
Part. Matter 10 Micrometers and Smllr Tons/Yr:	0

Name:	SUNSHINE HANDY MARKET
Address:	227 S MAIN
City,State,Zip:	PORTERVILLE, CA 93257
Year:	2016
County Code:	54
Air Basin:	SJV
Facility ID:	1045
Air District Name:	SJU
SIC Code:	5541
Air District Name:	SAN JOAQUIN VALLEY APCD
Community Health Air Pollution Info System:	Not reported
Consolidated Emission Reporting Rule:	Not reported
Total Organic Hydrocarbon Gases Tons/Yr:	0.18754
Reactive Organic Gases Tons/Yr:	0.18754
Carbon Monoxide Emissions Tons/Yr:	Not reported
NOX - Oxides of Nitrogen Tons/Yr:	Not reported
SOX - Oxides of Sulphur Tons/Yr:	Not reported
Particulate Matter Tons/Yr:	Not reported
Part. Matter 10 Micrometers and Smllr Tons/Yr:	Not reported

SUNRISE HANDY MARKET #5 (Continued) **S101596090**

Name:	SUNSHINE HANDY MARKET
Address:	227 S MAIN
City,State,Zip:	PORTERVILLE, CA 93257
Year:	2017
County Code:	54
Air Basin:	SJV
Facility ID:	1045
Air District Name:	SJU
SIC Code:	5541
Air District Name:	SAN JOAQUIN VALLEY APCD
Community Health Air Pollution Info System:	Not reported
Consolidated Emission Reporting Rule:	Not reported
Total Organic Hydrocarbon Gases Tons/Yr:	0.186
Reactive Organic Gases Tons/Yr:	0.186
Carbon Monoxide Emissions Tons/Yr:	Not reported
NOX - Oxides of Nitrogen Tons/Yr:	Not reported
SOX - Oxides of Sulphur Tons/Yr:	Not reported
Particulate Matter Tons/Yr:	Not reported
Part. Matter 10 Micrometers and Smllr Tons/Yr:	Not reported

CERS:

Name:	SUNSHINE HANDY MARKET
Address:	227 S MAIN
City,State,Zip:	PORTERVILLE, CA 93257-4707
Site ID:	497065
CERS ID:	110038089494
CERS Description:	US EPA Air Emission Inventory System (EIS)

Affiliation:

Affiliation Type Desc:	Environmental Contact
Entity Name:	NICK CHEA
Entity Title:	Not reported
Affiliation Address:	227 S MAIN ST
Affiliation City:	PORTERVILLE
Affiliation State:	Not reported
Affiliation Country:	Not reported
Affiliation Zip:	Not reported
Affiliation Phone:	Not reported

Affiliation Type Desc:	UST PO Name
Entity Name:	NICK CHEA
Entity Title:	Not reported
Affiliation Address:	227 S MAIN ST
Affiliation City:	PORTERVILLE
Affiliation State:	Not reported
Affiliation Country:	Not reported
Affiliation Zip:	Not reported
Affiliation Phone:	Not reported

BP279 **SUNSHINE HANDY MARKET** **EDR Hist Auto** **1021296964**
East **227 S MAIN ST** **N/A**
< 1/8 **PORTERVILLE, CA 93257**
0.119 mi.
626 ft. **Site 3 of 9 in cluster BP**

Actual:
460 ft.

Focus Map:
12

EDR Hist Auto

Year:	Name:	Type:
1976	SHELL MONEY SAVER	Gasoline Service Stations
1977	SHELL MONEY SAVER	Gasoline Service Stations
1978	SHELL MONEY SAVER	Gasoline Service Stations
1979	SHELL MONEY SAVER	Gasoline Service Stations
1980	SHELL MONEY SAVER	Gasoline Service Stations
1982	SHELL MONEY SAVER	Gasoline Service Stations
1983	SHELL MONEY SAVER	Gasoline Service Stations
1985	SHELL MONEY SAVER	Gasoline Service Stations
1995	SUNSHINE HANDY MARKET	Convenience Stores
1996	SUNSHINE HANDY MARKET	Convenience Stores
1997	SUNSHINE HANDY MARKET	Convenience Stores
1998	SUNSHINE HANDY MARKET	Convenience Stores
1999	SUNSHINE HANDY MARKET	Convenience Stores
2000	SUNSHINE HANDY MARKET	Convenience Stores
2001	SUNSHINE HANDY MARKET	Convenience Stores
2002	SUNSHINE HANDY MARKET	Convenience Stores
2003	SUNSHINE HANDY MARKET	Convenience Stores
2004	SUNSHINE HANDY MARKET	Convenience Stores
2005	SUNSHINE HANDY MARKET	Convenience Stores
2006	SUNSHINE HANDY MARKET	Convenience Stores
2007	SUNSHINE HANDY MARKET	Convenience Stores
2008	SUNSHINE HANDY MARKET	Convenience Stores
2009	SUNSHINE HANDY MARKET	Convenience Stores
2010	SUNSHINE HANDY MARKET	Convenience Stores
2011	SUNSHINE HANDY MARKET	Convenience Stores
2012	SUNSHINE HANDY MARKET	Convenience Stores
2013	SUNSHINE HANDY MARKET	Convenience Stores
2014	SUNSHINE HANDY MARKET	Convenience Stores

BP280 **SUNSHINE HANDY MARKET** **CERS TANKS** **S120052413**
East **227 S MAIN ST** **CUPA Listings** **N/A**
< 1/8 **PORTERVILLE, CA 93257** **CERS**
0.119 mi.
626 ft. **Site 4 of 9 in cluster BP**

Actual:
460 ft.

Focus Map:
12

CERS TANKS:

Name:	SUNSHINE HANDY MARKET
Address:	227 S MAIN ST
City,State,Zip:	PORTERVILLE, CA 93257
Site ID:	358577
CERS ID:	10611277
CERS Description:	Underground Storage Tank

CUPA TULARE:

Name:	SUNSHINE HANDY MARKET
Address:	227 S MAIN ST
City,State,Zip:	PORTERVILLE, CA 93257
CERS ID:	10611277
Facility ID:	FA1000217
APN:	261-101-002

SUNSHINE HANDY MARKET (Continued) **S120052413**

Latitude:	36.061478482
Longitude:	-119.01685019
PE:	2280
TB Fin Fees Description:	UST FACILITY
Current Status:	4
CD Fin billing Status Description:	Active, exempt from billing

Name:	SUNSHINE HANDY MARKET
Address:	227 S MAIN ST
City,State,Zip:	PORTERVILLE, CA 93257
CERS ID:	10611277
Facility ID:	FA1000217
APN:	261-101-002
Latitude:	36.061478482
Longitude:	-119.01685019
PE:	2223
TB Fin Fees Description:	HM - SMALL FACILITY - < 5 CHEMICALS
Current Status:	1
CD Fin billing Status Description:	Active, billable

CERS:

Name:	SUNSHINE HANDY MARKET
Address:	227 S MAIN ST
City,State,Zip:	PORTERVILLE, CA 93257
Site ID:	358577
CERS ID:	10611277
CERS Description:	Chemical Storage Facilities

Violations:

Site ID:	358577
Site Name:	SUNSHINE HANDY MARKET
Violation Date:	07-23-2018
Citation:	23 CCR 16 2665 - California Code of Regulations, Title 23, Chapter 16, Section(s) 2665
Violation Description:	Failure to comply with one or more of the following: Failure to install or maintain a liquid-tight spill bucket. Have a minimum capacity of five gallons. Have a functional drain valve or other method for the removal of liquid from the spill bucket/spill container. Be resistant to galvanic corrosion.
Violation Notes:	Returned to compliance on 07/24/2018. OBSERVATION: Owner/Operator did not install or maintain spill bucket which is liquid-tight, has a minimum capacity of five gallons, has a functional drain valve or other method for the removal of liquid from the spill bucket/spill container, or is resistant to galvanic corrosion. 87 spill bucket CORRECTIVE ACTION: Install or repair spill bucket so that it is liquid-tight, has a minimum capacity of five gallons, has a functional drain valve or other method for the removal of liquid from the spill bucket/spill container, and is resistant to galvanic corrosion. Submit verification.
Violation Division:	Tulare County Environmental Health
Violation Program:	UST
Violation Source:	CERS

Site ID:	358577
Site Name:	SUNSHINE HANDY MARKET
Violation Date:	06-05-2017
Citation:	HSC 6.7 25284 - California Health and Safety Code, Chapter 6.7,

SUNSHINE HANDY MARKET (Continued) **S120052413**

	Section(s) 25284
Violation Description:	Failure to obtain a valid permit to operate from the CUPA.
Violation Notes:	Returned to compliance on 06/23/2017.
Violation Division:	Tulare County Environmental Health
Violation Program:	UST
Violation Source:	CERS
Site ID:	358577
Site Name:	SUNSHINE HANDY MARKET
Violation Date:	07-02-2014
Citation:	HSC 6.7 25284.2 - California Health and Safety Code, Chapter 6.7, Section(s) 25284.2
Violation Description:	Failure to test the spill bucket annually.
Violation Notes:	Returned to compliance on 03/03/2016. DIESEL SPILL BUCKET FAILED ANNUAL TESTING. DIRECTED REPAIR AND OR REPLACEMENT WITHIN 30 DAYS.
Violation Division:	Tulare County Environmental Health
Violation Program:	UST
Violation Source:	CERS
Site ID:	358577
Site Name:	SUNSHINE HANDY MARKET
Violation Date:	06-05-2017
Citation:	23 CCR 16 2712 - California Code of Regulations, Title 23, Chapter 16, Section(s) 2712
Violation Description:	Failure to comply with any of the applicable requirements of the permit issued for the operation of the UST system.
Violation Notes:	Returned to compliance on 06/23/2017. UST PERMIT FEES PAST DUE.
Violation Division:	Tulare County Environmental Health
Violation Program:	UST
Violation Source:	CERS
Site ID:	358577
Site Name:	SUNSHINE HANDY MARKET
Violation Date:	06-05-2017
Citation:	23 CCR 16 2665 - California Code of Regulations, Title 23, Chapter 16, Section(s) 2665
Violation Description:	Failure to comply with one or more of the following: Failure to install or maintain a liquid-tight spill bucket. Have a minimum capacity of five gallons. Have a functional drain valve or other method for the removal of liquid from the spill bucket/spill container. Be resistant to galvanic corrosion.
Violation Notes:	Returned to compliance on 06/26/2017. 87 SPILL BUCKET FAILED ANNUAL TESTING. DRAIN VALVE LEAKING. ALL THREE SPILL BUCKETS CONTAINED DEBRIS.
Violation Division:	Tulare County Environmental Health
Violation Program:	UST
Violation Source:	CERS
Site ID:	358577
Site Name:	SUNSHINE HANDY MARKET
Violation Date:	06-30-2015
Citation:	HSC 6.7 25292(e) - California Health and Safety Code, Chapter 6.7, Section(s) 25292(e)
Violation Description:	Failure to maintain secondary containment, as evidenced by failure of secondary containment testing.
Violation Notes:	Returned to compliance on 06/02/2016.
Violation Division:	Tulare County Environmental Health

SUNSHINE HANDY MARKET (Continued) **S120052413**

Violation Program: UST
Violation Source: CERS

Site ID: 358577
Site Name: SUNSHINE HANDY MARKET
Violation Date: 06-30-2015
Citation: 23 CCR 16 2637 - California Code of Regulations, Title 23, Chapter 16, Section(s) 2637
Violation Description: Failure to comply with one or more of the following: conduct secondary containment testing, within six months of installation and every 36 months thereafter, conducted in accordance with proper practices, protocols, or test methods.
Violation Notes: Returned to compliance on 06/02/2016.
Violation Division: Tulare County Environmental Health
Violation Program: UST
Violation Source: CERS

Site ID: 358577
Site Name: SUNSHINE HANDY MARKET
Violation Date: 08-01-2013
Citation: HSC 6.7 25284.2 - California Health and Safety Code, Chapter 6.7, Section(s) 25284.2
Violation Description: Failure to test the spill bucket annually.
Violation Notes: Returned to compliance on 08/01/2013. Diesel spill bucket failed initial testing following reported repairs. Torn drop tube adapter gasket discovered upon further investigation by UST Service Tech. Tech replaced gasket as needed. Spill bucket restested satisfactorily.
Violation Division: Tulare County Environmental Health
Violation Program: UST
Violation Source: CERS

Site ID: 358577
Site Name: SUNSHINE HANDY MARKET
Violation Date: 06-30-2015
Citation: 23 CCR 16 2665 - California Code of Regulations, Title 23, Chapter 16, Section(s) 2665
Violation Description: Failure to comply with one or more of the following: failure to install a spill bucket, have a functional drain valve or other method for the removal of liquid from the spill bucket/spill container, and/or be resistant to galvanic corrosion.
Violation Notes: Returned to compliance on 03/03/2016.
Violation Division: Tulare County Environmental Health
Violation Program: UST
Violation Source: CERS

Site ID: 358577
Site Name: SUNSHINE HANDY MARKET
Violation Date: 08-01-2013
Citation: 23 CCR 16 2712(i) - California Code of Regulations, Title 23, Chapter 16, Section(s) 2712(i)
Violation Description: Failure to maintain on site an approved monitoring plan.
Violation Notes: Returned to compliance on 08/12/2013. Provide updated Monitoring Procedures Form to reflect upgrade from EBW to INCON Monitoring System
Violation Division: Tulare County Environmental Health
Violation Program: UST
Violation Source: CERS

SUNSHINE HANDY MARKET (Continued) **S120052413**

Evaluation:

Eval General Type:	Compliance Evaluation Inspection
Eval Date:	06-02-2016
Violations Found:	No
Eval Type:	Routine done by local agency
Eval Notes:	Not reported
Eval Division:	Tulare County Environmental Health
Eval Program:	UST
Eval Source:	CERS

Eval General Type:	Compliance Evaluation Inspection
Eval Date:	06-05-2017
Violations Found:	Yes
Eval Type:	Routine done by local agency
Eval Notes:	Not reported
Eval Division:	Tulare County Environmental Health
Eval Program:	UST
Eval Source:	CERS

Eval General Type:	Compliance Evaluation Inspection
Eval Date:	06-30-2015
Violations Found:	Yes
Eval Type:	Routine done by local agency
Eval Notes:	Not reported
Eval Division:	Tulare County Environmental Health
Eval Program:	UST
Eval Source:	CERS

Eval General Type:	Other/Unknown
Eval Date:	06-02-2016
Violations Found:	No
Eval Type:	Other, not routine, done by local agency
Eval Notes:	Not reported
Eval Division:	Tulare County Environmental Health
Eval Program:	UST
Eval Source:	CERS

Eval General Type:	Compliance Evaluation Inspection
Eval Date:	06-30-2015
Violations Found:	No
Eval Type:	Routine done by local agency
Eval Notes:	Not reported
Eval Division:	Tulare County Environmental Health
Eval Program:	HMRRP
Eval Source:	CERS

Eval General Type:	Compliance Evaluation Inspection
Eval Date:	07-23-2018
Violations Found:	No
Eval Type:	Routine done by local agency
Eval Notes:	Nick Chea, Owner
Eval Division:	Tulare County Environmental Health
Eval Program:	HMRRP
Eval Source:	CERS

Eval General Type:	Compliance Evaluation Inspection
Eval Date:	08-01-2013

SUNSHINE HANDY MARKET (Continued) **S120052413**

Violations Found: Yes
Eval Type: Routine done by local agency
Eval Notes: Not reported
Eval Division: Tulare County Environmental Health
Eval Program: UST
Eval Source: CERS

Eval General Type: Compliance Evaluation Inspection
Eval Date: 07-02-2014
Violations Found: Yes
Eval Type: Routine done by local agency
Eval Notes: Not reported
Eval Division: Tulare County Environmental Health
Eval Program: UST
Eval Source: CERS

Eval General Type: Compliance Evaluation Inspection
Eval Date: 07-23-2018
Violations Found: Yes
Eval Type: Routine done by local agency
Eval Notes: Nick Chea, Owner Peter Huke, UST Service Tech, ICC8261455, exp. 6/18/20 Franklin Fueling Systems, 1015413710, exp. 4/23/20, VMI 4065, exp. 5/26/19 LC Services, CSLB 769271
Eval Division: Tulare County Environmental Health
Eval Program: UST
Eval Source: CERS

Enforcement Action:
Site ID: 358577
Site Name: SUNSHINE HANDY MARKET
Site Address: 227 S MAIN ST
Site City: PORTERVILLE
Site Zip: 93257
Enf Action Date: 06-05-2017
Enf Action Type: Notice of Violation (Unified Program)
Enf Action Description: Notice of Violation Issued by the Inspector at the Time of Inspection
Enf Action Notes: Not reported
Enf Action Division: Tulare County Environmental Health
Enf Action Program: UST
Enf Action Source: CERS

Site ID: 358577
Site Name: SUNSHINE HANDY MARKET
Site Address: 227 S MAIN ST
Site City: PORTERVILLE
Site Zip: 93257
Enf Action Date: 06-30-2015
Enf Action Type: Notice of Violation (Unified Program)
Enf Action Description: Notice of Violation Issued by the Inspector at the Time of Inspection
Enf Action Notes: Not reported
Enf Action Division: Tulare County Environmental Health
Enf Action Program: UST
Enf Action Source: CERS

Site ID: 358577
Site Name: SUNSHINE HANDY MARKET
Site Address: 227 S MAIN ST

SUNSHINE HANDY MARKET (Continued) **S120052413**

Site City:	PORTERVILLE
Site Zip:	93257
Enf Action Date:	07-02-2014
Enf Action Type:	Notice of Violation (Unified Program)
Enf Action Description:	Notice of Violation Issued by the Inspector at the Time of Inspection
Enf Action Notes:	Not reported
Enf Action Division:	Tulare County Environmental Health
Enf Action Program:	UST
Enf Action Source:	CERS

Site ID:	358577
Site Name:	SUNSHINE HANDY MARKET
Site Address:	227 S MAIN ST
Site City:	PORTERVILLE
Site Zip:	93257
Enf Action Date:	07-23-2018
Enf Action Type:	Notice of Violation (Unified Program)
Enf Action Description:	Notice of Violation Issued by the Inspector at the Time of Inspection
Enf Action Notes:	Not reported
Enf Action Division:	Tulare County Environmental Health
Enf Action Program:	UST
Enf Action Source:	CERS

Site ID:	358577
Site Name:	SUNSHINE HANDY MARKET
Site Address:	227 S MAIN ST
Site City:	PORTERVILLE
Site Zip:	93257
Enf Action Date:	08-01-2013
Enf Action Type:	Notice of Violation (Unified Program)
Enf Action Description:	Notice of Violation Issued by the Inspector at the Time of Inspection
Enf Action Notes:	Not reported
Enf Action Division:	Tulare County Environmental Health
Enf Action Program:	UST
Enf Action Source:	CERS

Coordinates:

Site ID:	358577
Facility Name:	SUNSHINE HANDY MARKET
Env Int Type Code:	HMBP
Program ID:	10611277
Coord Name:	Not reported
Ref Point Type Desc:	Entrance point of a facility or station
Latitude:	36.061478
Longitude:	-119.016850

Affiliation:

Affiliation Type Desc:	Document Preparer
Entity Name:	NICK CHEA
Entity Title:	Not reported
Affiliation Address:	Not reported
Affiliation City:	Not reported
Affiliation State:	Not reported
Affiliation Country:	Not reported
Affiliation Zip:	Not reported
Affiliation Phone:	Not reported

SUNSHINE HANDY MARKET (Continued) **S120052413**

Affiliation Type Desc:	Environmental Contact
Entity Name:	NICK CHEA
Entity Title:	Not reported
Affiliation Address:	227 S MAIN ST
Affiliation City:	PORTERVILLE
Affiliation State:	CA
Affiliation Country:	Not reported
Affiliation Zip:	93257
Affiliation Phone:	Not reported

Affiliation Type Desc:	Identification Signer
Entity Name:	NICK CHEA
Entity Title:	TANK OWNER/OPERATOR
Affiliation Address:	Not reported
Affiliation City:	Not reported
Affiliation State:	Not reported
Affiliation Country:	Not reported
Affiliation Zip:	Not reported
Affiliation Phone:	Not reported

Affiliation Type Desc:	UST Property Owner Name
Entity Name:	NICK CHEA
Entity Title:	Not reported
Affiliation Address:	227 S MAIN ST
Affiliation City:	PORTERVILLE
Affiliation State:	CA
Affiliation Country:	USA
Affiliation Zip:	93257
Affiliation Phone:	(559) 544-0769

Affiliation Type Desc:	Facility Mailing Address
Entity Name:	Mailing Address
Entity Title:	Not reported
Affiliation Address:	227 S MAIN ST
Affiliation City:	PORTERVILLE
Affiliation State:	CA
Affiliation Country:	Not reported
Affiliation Zip:	93257
Affiliation Phone:	Not reported

Affiliation Type Desc:	UST Permit Applicant
Entity Name:	NICK CHEA
Entity Title:	TANK OWNER/OPERATOR
Affiliation Address:	Not reported
Affiliation City:	Not reported
Affiliation State:	Not reported
Affiliation Country:	Not reported
Affiliation Zip:	Not reported
Affiliation Phone:	(559) 544-0769

Affiliation Type Desc:	CUPA District
Entity Name:	Tulare County Environmental Health
Entity Title:	Not reported
Affiliation Address:	5957 South Mooney Boulevard
Affiliation City:	Visalia
Affiliation State:	CA
Affiliation Country:	Not reported

SUNSHINE HANDY MARKET (Continued) **S120052413**

Affiliation Zip: 93277
Affiliation Phone: (559) 624-7400

Affiliation Type Desc: Legal Owner
Entity Name: NICK CHEA
Entity Title: Not reported
Affiliation Address: 2542 CRICKLEWOOD
Affiliation City: PORTERVILLE
Affiliation State: CA
Affiliation Country: United States
Affiliation Zip: 93257
Affiliation Phone: (559) 781-0468

Affiliation Type Desc: Operator
Entity Name: NICK CHEA
Entity Title: Not reported
Affiliation Address: Not reported
Affiliation City: Not reported
Affiliation State: Not reported
Affiliation Country: Not reported
Affiliation Zip: Not reported
Affiliation Phone: (559) 781-0468

Affiliation Type Desc: Parent Corporation
Entity Name: SUNSHINE HANDY MARKET
Entity Title: Not reported
Affiliation Address: Not reported
Affiliation City: Not reported
Affiliation State: Not reported
Affiliation Country: Not reported
Affiliation Zip: Not reported
Affiliation Phone: Not reported

Affiliation Type Desc: UST Tank Operator
Entity Name: NICK CHEA
Entity Title: Not reported
Affiliation Address: 227 S MAIN ST
Affiliation City: PORTERVILLE
Affiliation State: CA
Affiliation Country: Not reported
Affiliation Zip: 93257-4707
Affiliation Phone: (559) 544-0769

Affiliation Type Desc: UST Tank Owner
Entity Name: NICK CHEA
Entity Title: Not reported
Affiliation Address: 227 S MAIN ST
Affiliation City: PORTERVILLE
Affiliation State: CA
Affiliation Country: Not reported
Affiliation Zip: 93257
Affiliation Phone: (559) 544-0769

281 WSW < 1/8 0.120 mi. 631 ft. | **JEROME E SPRING**
22841 AVE 194
STRATHMORE, CA 93267 | **HIST UST** | **U001582692**
N/A

Actual: 403 ft.
Focus Map: 1

HIST UST:

Name:	JEROME E SPRING
Address:	22841 AVE 194
City,State,Zip:	STRATHMORE, CA 93267
File Number:	0002B7BA
URL:	http://geotracker.waterboards.ca.gov/ustpdfs/pdf/0002B7BA.pdf
Region:	STATE
Facility ID:	00000059250
Facility Type:	Other
Other Type:	RANCH
Contact Name:	JEROME SPRING
Telephone:	2095681963
Owner Name:	JEROME E. SPRING
Owner Address:	22841 AVE 194
Owner City,St,Zip:	STRATHMORE, CA 93267
Total Tanks:	0001
Tank Num:	001
Container Num:	1
Year Installed:	1966
Tank Capacity:	00000550
Tank Used for:	PRODUCT
Type of Fuel:	UNLEADED
Container Construction Thickness:	Not reported
Leak Detection:	Stock Inventor

Click here for Geo Tracker PDF:

BP282 East < 1/8 0.120 mi. 631 ft. | **SUNSHINE HANDY MARKET**
227 S MAIN ST
PORTERVILLE, CA 93257
Site 5 of 9 in cluster BP | **UST** | **U003788867**
N/A

Actual: 460 ft.
Focus Map: 12

UST:

Name:	SUNSHINE HANDY MARKET
Address:	227 S MAIN ST
City,State,Zip:	PORTERVILLE, CA 93257
Facility ID:	FA1000217
Permitting Agency:	Tulare County Environmental Health
Latitude:	36.0614784
Longitude:	-119.0168501

BQ283 **STUARTS SMOG AND REPAIR** **RCRA NonGen / NLR** **1024770942**
East **11 WEST VINE AVE** **CAC002990850**
< 1/8 **PORTERVILLE, CA 93257**
0.121 mi.
639 ft. **Site 1 of 2 in cluster BQ**

Actual:
459 ft.

Focus Map:
12

RCRA NonGen / NLR:

Date form received by agency:	2018-11-28 00:00:00.0
Facility name:	STUARTS SMOG AND REPAIR
Facility address:	11 WEST VINE AVE PORTERVILLE, CA 93257
EPA ID:	CAC002990850
Contact:	BRANDON STUART
Contact address:	11 WEST VINE AVE PORTERVILLE, CA 93257
Contact country:	Not reported
Contact telephone:	559-310-1549
Contact email:	STUARTSSMOGREPAIR@YAHOO.COM
EPA Region:	09
Classification:	Non-Generator
Description:	Handler: Non-Generators do not presently generate hazardous waste

Owner/Operator Summary:

Owner/operator name:	BRANDON STUART
Owner/operator address:	11 WEST VINE AVE PORTERVILLE, CA 93257
Owner/operator country:	Not reported
Owner/operator telephone:	559-310-1549
Owner/operator email:	Not reported
Owner/operator fax:	Not reported
Owner/operator extension:	Not reported
Legal status:	Other
Owner/Operator Type:	Operator
Owner/Op start date:	Not reported
Owner/Op end date:	Not reported

Owner/operator name:	BRANDON STUART
Owner/operator address:	11 WEST VINE AVE PORTERVILLE, CA 93257
Owner/operator country:	Not reported
Owner/operator telephone:	559-310-1549
Owner/operator email:	Not reported
Owner/operator fax:	Not reported
Owner/operator extension:	Not reported
Legal status:	Other
Owner/Operator Type:	Owner
Owner/Op start date:	Not reported
Owner/Op end date:	Not reported

Handler Activities Summary:

U.S. importer of hazardous waste:	No
Mixed waste (haz. and radioactive):	No
Recycler of hazardous waste:	No
Transporter of hazardous waste:	No
Treater, storer or disposer of HW:	No
Underground injection activity:	No
On-site burner exemption:	No
Furnace exemption:	No

STUARTS SMOG AND REPAIR (Continued) **1024770942**

Used oil fuel burner:	No
Used oil processor:	No
User oil refiner:	No
Used oil fuel marketer to burner:	No
Used oil Specification marketer:	No
Used oil transfer facility:	No
Used oil transporter:	No

Violation Status: No violations found

BQ284 **RCRA NonGen / NLR** **1025854753**
East **11 WEST VINE AVE** **CAC003035008**
< 1/8 **PORTERVILLE, CA 93257**
0.121 mi.
639 ft. **Site 2 of 2 in cluster BQ**

Actual:
459 ft.

Focus Map:
12

RCRA NonGen / NLR:

Date form received by agency:	2019-09-20 00:00:00.0
Facility name:	Not reported
Facility address:	11 WEST VINE AVE PORTERVILLE, CA 93257
EPA ID:	CAC003035008
Contact:	BRANDON STUART
Contact address:	11 WEST VINE AVE PORTERVILLE, CA 93257
Contact country:	Not reported
Contact telephone:	559-310-1549
Contact email:	CLERK@KERNOILFILTERRECYCLING.COM
EPA Region:	09
Classification:	Non-Generator
Description:	Handler: Non-Generators do not presently generate hazardous waste

Owner/Operator Summary:

Owner/operator name:	BRANDON STUART
Owner/operator address:	11 WEST VINE AVE PORTERVILLE, CA 93257
Owner/operator country:	Not reported
Owner/operator telephone:	559-310-1549
Owner/operator email:	Not reported
Owner/operator fax:	Not reported
Owner/operator extension:	Not reported
Legal status:	Other
Owner/Operator Type:	Operator
Owner/Op start date:	Not reported
Owner/Op end date:	Not reported

Owner/operator name:	BRANDON STUART
Owner/operator address:	11 WEST VINE AVE PORTERVILLE, CA 93257
Owner/operator country:	Not reported
Owner/operator telephone:	559-310-1549
Owner/operator email:	Not reported
Owner/operator fax:	Not reported
Owner/operator extension:	Not reported
Legal status:	Other
Owner/Operator Type:	Owner
Owner/Op start date:	Not reported
Owner/Op end date:	Not reported

(Continued) **1025854753**

Handler Activities Summary:

U.S. importer of hazardous waste:	No
Mixed waste (haz. and radioactive):	Not reported
Recycler of hazardous waste:	No
Transporter of hazardous waste:	No
Treater, storer or disposer of HW:	No
Underground injection activity:	No
On-site burner exemption:	No
Furnace exemption:	No
Used oil fuel burner:	No
Used oil processor:	No
User oil refiner:	No
Used oil fuel marketer to burner:	No
Used oil Specification marketer:	No
Used oil transfer facility:	No
Used oil transporter:	No

Violation Status: No violations found

285
East
1/8-1/4
0.126 mi.
664 ft.

CHARTER COMMUNICATIONS - PORTERVILLE **RCRA NonGen / NLR** **1024846617**
375 N MAIN ST **CAL000400860**
PORTERVILLE, CA 93257

Actual:
459 ft.

Focus Map:
12

RCRA NonGen / NLR:

Date form received by agency:	2014-09-30 00:00:00.0
Facility name:	CHARTER COMMUNICATIONS - PORTERVILLE
Facility address:	375 N MAIN ST PORTERVILLE, CA 93257
EPA ID:	CAL000400860
Mailing address:	6399 S FIDDLERS GREEN CIR STE 600 GREENWOOD VILLAGE, CO 80111
Contact:	NICOLAS JOHNSON
Contact address:	10450 PACIFIC CENTER COURT SAN DIEGO, CA 92121
Contact country:	Not reported
Contact telephone:	858-309-8533
Contact email:	NICOLAS.JOHNSON@CHARTER.COM
EPA Region:	09
Classification:	Non-Generator
Description:	Handler: Non-Generators do not presently generate hazardous waste

Owner/Operator Summary:

Owner/operator name:	CCO SOCAL I LLC
Owner/operator address:	6399 S FIDDLERS GREEN CIR STE 600 ATT: KEVIN MCDEVITT GREENWOOD VILLAGE, CO 80111
Owner/operator country:	Not reported
Owner/operator telephone:	303-323-6027
Owner/operator email:	Not reported
Owner/operator fax:	Not reported
Owner/operator extension:	Not reported
Legal status:	Other
Owner/Operator Type:	Owner
Owner/Op start date:	Not reported
Owner/Op end date:	Not reported

Owner/operator name: NICOLAS JOHNSON

CHARTER COMMUNICATIONS - PORTERVILLE (Continued) **1024846617**

Owner/operator address:	10450 PACIFIC CENTER COURT SAN DIEGO, CA 92121
Owner/operator country:	Not reported
Owner/operator telephone:	858-309-8533
Owner/operator email:	Not reported
Owner/operator fax:	Not reported
Owner/operator extension:	Not reported
Legal status:	Other
Owner/Operator Type:	Operator
Owner/Op start date:	Not reported
Owner/Op end date:	Not reported

Handler Activities Summary:

U.S. importer of hazardous waste:	No
Mixed waste (haz. and radioactive):	No
Recycler of hazardous waste:	No
Transporter of hazardous waste:	Yes
Treater, storer or disposer of HW:	No
Underground injection activity:	No
On-site burner exemption:	No
Furnace exemption:	No
Used oil fuel burner:	No
Used oil processor:	No
User oil refiner:	No
Used oil fuel marketer to burner:	No
Used oil Specification marketer:	No
Used oil transfer facility:	No
Used oil transporter:	No

Violation Status: No violations found

BR286 **WAL-MART DIST CENTER** **UST** **U004051049**
West **1300 S. F ST** **N/A**
1/8-1/4 **PORTERVILLE, CA 93257**
0.127 mi.
670 ft. **Site 1 of 5 in cluster BR**

Actual:
458 ft.

Focus Map:
14

UST:

Name:	WAL-MART DIST CENTER
Address:	1300 S. F ST
City,State,Zip:	PORTERVILLE, CA 93257
Facility ID:	FA1000757
Permitting Agency:	TULARE COUNTY
Latitude:	36.0436078701845
Longitude:	-119.01798248291

BR287 **WAL-MART DISTRIBUTION CENTER # 6021** **CERS HAZ WASTE** **S120984197**
West **1300 S F ST** **CERS TANKS** **N/A**
1/8-1/4 **PORTERVILLE, CA 93257** **CUPA Listings**
0.127 mi. **CERS**
670 ft. **Site 2 of 5 in cluster BR**

Actual:
458 ft.

Focus Map:
14

CERS HAZ WASTE:

Name:	WALMART DISTRIBUTION CENTER # 6021
Address:	1300 S F ST
City,State,Zip:	PORTERVILLE, CA 93257
Site ID:	170150

WAL-MART DISTRIBUTION CENTER # 6021 (Continued) **S120984197**

CERS ID: 10149239
CERS Description: Hazardous Waste Generator

CERS TANKS:

Name: WALMART DISTRIBUTION CENTER # 6021
Address: 1300 S F ST
City,State,Zip: PORTERVILLE, CA 93257
Site ID: 170150
CERS ID: 10149239
CERS Description: Aboveground Petroleum Storage

Name: WALMART DISTRIBUTION CENTER # 6021
Address: 1300 S F ST
City,State,Zip: PORTERVILLE, CA 93257
Site ID: 170150
CERS ID: 10149239
CERS Description: Underground Storage Tank

CUPA TULARE:

Name: WAL-MART DISTRIBUTION CENTER # 6021
Address: 1300 S F ST
City,State,Zip: PORTERVILLE, CA 932575969
CERS ID: 10149239
Facility ID: FA1000757
APN: 269-130-008
Latitude: 36.046044052
Longitude: -119.0210958
PE: 2280
TB Fin Fees Description: UST FACILITY
Current Status: 4
CD Fin billing Status Description: Active, exempt from billing

Name: WAL-MART DISTRIBUTION CENTER # 6021
Address: 1300 S F ST
City,State,Zip: PORTERVILLE, CA 932575969
CERS ID: 10149239
Facility ID: FA1000757
APN: 269-130-008
Latitude: 36.046044052
Longitude: -119.0210958
PE: 2224
TB Fin Fees Description: HM - LARGE FACILITY - > 5 CHEMICALS
Current Status: 1
CD Fin billing Status Description: Active, billable

Name: WAL-MART DISTRIBUTION CENTER # 6021
Address: 1300 S F ST
City,State,Zip: PORTERVILLE, CA 932575969
CERS ID: 10149239
Facility ID: FA1000757
APN: 269-130-008
Latitude: 36.046044052
Longitude: -119.0210958
PE: 2258
TB Fin Fees Description: HW - LARGE GENERATOR
Current Status: 1

WAL-MART DISTRIBUTION CENTER # 6021 (Continued) **S120984197**

CD Fin billing Status Description:	Active, billable

Name:	WAL-MART DISTRIBUTION CENTER # 6021
Address:	1300 S F ST
City,State,Zip:	PORTERVILLE, CA 932575969
CERS ID:	10149239
Facility ID:	FA1000757
APN:	269-130-008
Latitude:	36.046044052
Longitude:	-119.0210958
PE:	2313
TB Fin Fees Description:	TANK FA >1,320 AND <10,000 GAL
Current Status:	1
CD Fin billing Status Description:	Active, billable

CERS:

Name:	WALMART DISTRIBUTION CENTER # 6021
Address:	1300 S F ST
City,State,Zip:	PORTERVILLE, CA 93257
Site ID:	170150
CERS ID:	10149239
CERS Description:	Chemical Storage Facilities

Violations:

Site ID:	170150
Site Name:	Walmart Distribution Center # 6021
Violation Date:	05-17-2018
Citation:	23 CCR 16 2665 - California Code of Regulations, Title 23, Chapter 16, Section(s) 2665
Violation Description:	Failure to comply with one or more of the following: Failure to install or maintain a liquid-tight spill bucket. Have a minimum capacity of five gallons. Have a functional drain valve or other method for the removal of liquid from the spill bucket/spill container. Be resistant to galvanic corrosion.
Violation Notes:	Returned to compliance on 06/27/2018. OBSERVATION: Owner/Operator did not install or maintain spill bucket which is liquid-tight, has a minimum capacity of five gallons, has a functional drain valve or other method for the removal of liquid from the spill bucket/spill container, or is resistant to galvanic corrosion. CORRECTIVE ACTION: Install or repair spill bucket so that it is liquid-tight, has a minimum capacity of five gallons, has a functional drain valve or other method for the removal of liquid from the spill bucket/spill container, and is resistant to galvanic corrosion. Submit verification of satisfactory repair and retesting of Diesel spill buckets for USTs 1-4.
Violation Division:	Tulare County Environmental Health
Violation Program:	UST
Violation Source:	CERS

Site ID:	170150
Site Name:	Walmart Distribution Center # 6021
Violation Date:	12-09-2014
Citation:	HSC 6.7 25291 - California Health and Safety Code, Chapter 6.7, Section(s) 25291
Violation Description:	Failure to install leak detection equipment correct for the type of system.
Violation Notes:	Returned to compliance on 12/09/2014. DIESEL FUEL PIPING SUMP VEEDER

WAL-MART DISTRIBUTION CENTER # 6021 (Continued) **S120984197**

ROOT 208 SENSOR FAILED ANNUAL TESTING. UST SERVICE TECH REPLACE SENSOR AND TESTED SENSOR FUNCTION AND POSITIVE SHUT OFF.

Violation Division: Tulare County Environmental Health
Violation Program: UST
Violation Source: CERS

Evaluation:

Eval General Type: Compliance Evaluation Inspection
Eval Date: 05-17-2018
Violations Found: Yes
Eval Type: Routine done by local agency
Eval Notes: Mario Avalos, Shop Manager Jarrod Cooke, UST Service Tech, ICC 8155550, exp. 4/6/2019 Veeder Root, B35255, exp. 4/18/2020, VMI 2081, exp. 2/24/2019 Tanknology, CSLB 743160, A- Gen Eng/HAZ, exp. 11/30/2019 Routine UST Monitoring System Inspection performed along with Final Construction inspection for Permit #18-010 (All sump and UDC penetrations upgraded/secondary piping passed SB989 Secondary Containment Testing)
Eval Division: Tulare County Environmental Health
Eval Program: UST
Eval Source: CERS

Eval General Type: Compliance Evaluation Inspection
Eval Date: 09-14-2017
Violations Found: No
Eval Type: Routine done by local agency
Eval Notes: Kevin King, CSAP OPS
Eval Division: Tulare County Environmental Health
Eval Program: APSA
Eval Source: CERS

Eval General Type: Compliance Evaluation Inspection
Eval Date: 10-21-2014
Violations Found: No
Eval Type: Routine done by local agency
Eval Notes: Not reported
Eval Division: Tulare County Environmental Health
Eval Program: HW
Eval Source: CERS

Eval General Type: Compliance Evaluation Inspection
Eval Date: 12-05-2017
Violations Found: No
Eval Type: Routine done by local agency
Eval Notes: Jerry Klug, Shop Manager Brent Bowen, UST Service Tech, ICC 8211862, exp 6/23/2019 Veeder Root, B42815, exp 4/26/2019, VMI #3331, exp 6/8/2019 Tanknology, CSLB # 743160
Eval Division: Tulare County Environmental Health
Eval Program: UST
Eval Source: CERS

Eval General Type: Compliance Evaluation Inspection
Eval Date: 05-23-2019
Violations Found: No
Eval Type: Routine done by local agency
Eval Notes: Jerry Klug, Service Manager Brent Bowen, UST Service Tech, ICC 8211862, exp 6/22/19 Veeder Root, B42815, exp 4/25/21, Red Jacket, exp

WAL-MART DISTRIBUTION CENTER # 6021 (Continued) **S120984197**

4/25/21 Tanknology, CSLB 84360
Eval Division: Tulare County Environmental Health
Eval Program: UST
Eval Source: CERS

Eval General Type: Compliance Evaluation Inspection
Eval Date: 09-14-2017
Violations Found: No
Eval Type: Routine done by local agency
Eval Notes: Kevin King, CSAP OPS
Eval Division: Tulare County Environmental Health
Eval Program: HMRRP
Eval Source: CERS

Eval General Type: Compliance Evaluation Inspection
Eval Date: 10-21-2014
Violations Found: No
Eval Type: Routine done by local agency
Eval Notes: Not reported
Eval Division: Tulare County Environmental Health
Eval Program: HMRRP
Eval Source: CERS

Eval General Type: Compliance Evaluation Inspection
Eval Date: 12-06-2016
Violations Found: No
Eval Type: Routine done by local agency
Eval Notes: Not reported
Eval Division: Tulare County Environmental Health
Eval Program: UST
Eval Source: CERS

Eval General Type: Compliance Evaluation Inspection
Eval Date: 12-09-2014
Violations Found: Yes
Eval Type: Routine done by local agency
Eval Notes: Not reported
Eval Division: Tulare County Environmental Health
Eval Program: UST
Eval Source: CERS

Eval General Type: Compliance Evaluation Inspection
Eval Date: 12-16-2013
Violations Found: No
Eval Type: Routine done by local agency
Eval Notes: Not reported
Eval Division: Tulare County Environmental Health
Eval Program: UST
Eval Source: CERS

Eval General Type: Compliance Evaluation Inspection
Eval Date: 09-14-2017
Violations Found: No
Eval Type: Routine done by local agency
Eval Notes: Kevin King, CSAP OPS
Eval Division: Tulare County Environmental Health
Eval Program: HW

WAL-MART DISTRIBUTION CENTER # 6021 (Continued) **S120984197**

Eval Source:	CERS
Eval General Type:	Compliance Evaluation Inspection
Eval Date:	12-08-2015
Violations Found:	No
Eval Type:	Routine done by local agency
Eval Notes:	Not reported
Eval Division:	Tulare County Environmental Health
Eval Program:	UST
Eval Source:	CERS

Enforcement Action:

Site ID:	170150
Site Name:	Walmart Distribution Center # 6021
Site Address:	1300 S F ST
Site City:	PORTERVILLE
Site Zip:	93257
Enf Action Date:	05-17-2018
Enf Action Type:	Notice of Violation (Unified Program)
Enf Action Description:	Notice of Violation Issued by the Inspector at the Time of Inspection
Enf Action Notes:	Not reported
Enf Action Division:	Tulare County Environmental Health
Enf Action Program:	UST
Enf Action Source:	CERS

Site ID:	170150
Site Name:	Walmart Distribution Center # 6021
Site Address:	1300 S F ST
Site City:	PORTERVILLE
Site Zip:	93257
Enf Action Date:	12-09-2014
Enf Action Type:	Notice of Violation (Unified Program)
Enf Action Description:	Notice of Violation Issued by the Inspector at the Time of Inspection
Enf Action Notes:	Not reported
Enf Action Division:	Tulare County Environmental Health
Enf Action Program:	UST
Enf Action Source:	CERS

Coordinates:

Site ID:	170150
Facility Name:	Walmart Distribution Center # 6021
Env Int Type Code:	HWG
Program ID:	10149239
Coord Name:	Not reported
Ref Point Type Desc:	Center of a facility or station.
Latitude:	36.045970
Longitude:	-119.019560

Affiliation:

Affiliation Type Desc:	CUPA District
Entity Name:	Tulare County Environmental Health
Entity Title:	Not reported
Affiliation Address:	5957 South Mooney Boulevard
Affiliation City:	Visalia
Affiliation State:	CA
Affiliation Country:	Not reported

WAL-MART DISTRIBUTION CENTER # 6021 (Continued) **S120984197**

Affiliation Zip:	93277
Affiliation Phone:	(559) 624-7400

Affiliation Type Desc:	Document Preparer
Entity Name:	Aptim Environmental & Infrastructure, Inc.
Entity Title:	Not reported
Affiliation Address:	Not reported
Affiliation City:	Not reported
Affiliation State:	Not reported
Affiliation Country:	Not reported
Affiliation Zip:	Not reported
Affiliation Phone:	Not reported

Affiliation Type Desc:	Facility Mailing Address
Entity Name:	Mailing Address
Entity Title:	Not reported
Affiliation Address:	702 SW 8th Street
Affiliation City:	Bentonville
Affiliation State:	AR
Affiliation Country:	Not reported
Affiliation Zip:	72716-0500
Affiliation Phone:	Not reported

Affiliation Type Desc:	Identification Signer
Entity Name:	Paul Chrisman
Entity Title:	Sr. Mgr. Environmental Health & Safety Compliance
Affiliation Address:	Not reported
Affiliation City:	Not reported
Affiliation State:	Not reported
Affiliation Country:	Not reported
Affiliation Zip:	Not reported
Affiliation Phone:	Not reported

Affiliation Type Desc:	UST Property Owner Name
Entity Name:	Walmart Stores East, LP
Entity Title:	Not reported
Affiliation Address:	2101 Simple Savings Dr
Affiliation City:	Bentonville
Affiliation State:	AR
Affiliation Country:	United States
Affiliation Zip:	72716-0745
Affiliation Phone:	(479) 204-8717

Affiliation Type Desc:	UST Tank Operator
Entity Name:	Walmart Stores East, LP
Entity Title:	Not reported
Affiliation Address:	2101 Simple Savings Dr
Affiliation City:	Bentonville
Affiliation State:	AR
Affiliation Country:	United States
Affiliation Zip:	72716-0745
Affiliation Phone:	(479) 204-8717

Affiliation Type Desc:	Environmental Contact
Entity Name:	Paul Chrisman, Sr. Mgr. Environmental Health & Safety Compliance
Entity Title:	Not reported
Affiliation Address:	702 SW 8th Street

WAL-MART DISTRIBUTION CENTER # 6021 (Continued) **S120984197**

Affiliation City:	Bentonville
Affiliation State:	AR
Affiliation Country:	Not reported
Affiliation Zip:	72716-0500
Affiliation Phone:	Not reported

Affiliation Type Desc:	Property Owner
Entity Name:	Wal-Mart Stores East, LP
Entity Title:	Not reported
Affiliation Address:	PO Box 8050
Affiliation City:	Bentonville
Affiliation State:	AR
Affiliation Country:	United States
Affiliation Zip:	72712
Affiliation Phone:	(479) 204-8717

Affiliation Type Desc:	UST Permit Applicant
Entity Name:	Paul Chrisman
Entity Title:	Senior Manager EHS Compliance
Affiliation Address:	Not reported
Affiliation City:	Not reported
Affiliation State:	Not reported
Affiliation Country:	Not reported
Affiliation Zip:	Not reported
Affiliation Phone:	(559) 417-9363

Affiliation Type Desc:	Legal Owner
Entity Name:	Wal-Mart Stores East, LP
Entity Title:	Not reported
Affiliation Address:	702 SW 8th Street
Affiliation City:	Bentonville
Affiliation State:	AR
Affiliation Country:	United States
Affiliation Zip:	72716-0500
Affiliation Phone:	(479) 204-8717

Affiliation Type Desc:	Operator
Entity Name:	Wal-Mart Stores East, LP
Entity Title:	Not reported
Affiliation Address:	Not reported
Affiliation City:	Not reported
Affiliation State:	Not reported
Affiliation Country:	Not reported
Affiliation Zip:	Not reported
Affiliation Phone:	(479) 204-3911

Affiliation Type Desc:	Parent Corporation
Entity Name:	Walmart
Entity Title:	Not reported
Affiliation Address:	Not reported
Affiliation City:	Not reported
Affiliation State:	Not reported
Affiliation Country:	Not reported
Affiliation Zip:	Not reported
Affiliation Phone:	Not reported

Affiliation Type Desc:	UST Tank Owner

WAL-MART DISTRIBUTION CENTER # 6021 (Continued) **S120984197**

Entity Name:	Walmart Stores East, LP
Entity Title:	Not reported
Affiliation Address:	2101 Simple Savings Dr
Affiliation City:	Bentonville
Affiliation State:	AR
Affiliation Country:	United States
Affiliation Zip:	72716-0745
Affiliation Phone:	(479) 204-8717

BR288
West
1/8-1/4
0.127 mi.
670 ft.

WALMART DISTRIBUTION CENTER # 6021 **AST** **A100426070**
1300 S F ST **N/A**
PORTERVILLE, CA 93257

Site 3 of 5 in cluster BR

Actual:
458 ft.

Focus Map:
14

AST:

Name:	WALMART DISTRIBUTION CENTER # 6021
Address:	1300 S F ST
City/Zip:	PORTERVILLE,93257
Certified Unified Program Agencies:	Not reported
Owner:	Walmart Stores East, LP
Total Gallons:	Not reported
CERSID:	10149239
Facility ID:	Not reported
Business Name:	Walmart
Phone:	(559) 783-1109
Fax:	Not reported
Mailing Address:	702 SW 8th Street
Mailing Address City:	Bentonville
Mailing Address State:	AR
Mailing Address Zip Code:	Not reported
Operator Name:	Walmart Stores East, LP
Operator Phone:	(479) 204-3911
Owner Phone:	(479) 204-8717
Owner Mail Address:	702 SW 8th Street
Owner State:	AR
Owner Zip Code:	Not reported
Owner Country:	United States
Property Owner Name:	Walmart Stores East, LP
Property Owner Phone:	(479) 204-8717
Property Owner Mailing Address:	702 SW 8th Street
Property Owner City:	Bentonville
Property Owner Stat :	AR
Property Owner Zip Code:	Not reported
Property Owner Country:	United States
EPAID:	CAD983603986

BR289 West 1/8-1/4 0.127 mi. 670 ft. | **WALMART DISTRIBUTION CENTER #6021**
1300 F ST
PORTERVILLE, CA 93257
Site 4 of 5 in cluster BR | **RCRA-SQG FINDS ECHO** | **1000596427 CAD983603986**

Actual: 458 ft.

Focus Map: 14

RCRA-SQG:

Date form received by agency:	2016-06-20 00:00:00.0
Facility name:	WALMART DISTRIBUTION CENTER #6021
Facility address:	1300 SOUTH F ST PORTERVILLE, CA 93257
EPA ID:	CAD983603986
Mailing address:	PO BOX 8041 BENTONVILLE, AR 72712-8041
Contact:	ROSE ARNOLD
Contact address:	PO BOX 8041 BENTONVILLE, AR 72712-8041
Contact country:	US
Contact telephone:	479-277-8972
Contact email:	ROSE.ARNOLD@WALMART.COM
EPA Region:	09
Classification:	Small Small Quantity Generator
Description:	Handler: generates more than 100 and less than 1000 kg of hazardous waste during any calendar month and accumulates less than 6000 kg of hazardous waste at any time; or generates 100 kg or less of hazardous waste during any calendar month, and accumulates more than 1000 kg of hazardous waste at any time

Owner/Operator Summary:

Owner/operator name:	WALMART STORES EAST LP
Owner/operator address:	Not reported Not reported
Owner/operator country:	US
Owner/operator telephone:	Not reported
Owner/operator email:	Not reported
Owner/operator fax:	Not reported
Owner/operator extension:	Not reported
Legal status:	Private
Owner/Operator Type:	Operator
Owner/Op start date:	1991-09-01 00:00:00.
Owner/Op end date:	Not reported

Owner/operator name:	WALMART STORES EAST LP
Owner/operator address:	PO BOX 8041 BENTONVILLE, AR 72712
Owner/operator country:	US
Owner/operator telephone:	479-277-8972
Owner/operator email:	Not reported
Owner/operator fax:	Not reported
Owner/operator extension:	Not reported
Legal status:	Private
Owner/Operator Type:	Owner
Owner/Op start date:	1991-09-01 00:00:00.
Owner/Op end date:	Not reported

Handler Activities Summary:

U.S. importer of hazardous waste:	No
Mixed waste (haz. and radioactive):	No

WALMART DISTRIBUTION CENTER #6021 (Continued) **1000596427**

Recycler of hazardous waste:	No
Transporter of hazardous waste:	No
Treater, storer or disposer of HW:	No
Underground injection activity:	No
On-site burner exemption:	No
Furnace exemption:	No
Used oil fuel burner:	No
Used oil processor:	No
User oil refiner:	No
Used oil fuel marketer to burner:	No
Used oil Specification marketer:	No
Used oil transfer facility:	No
Used oil transporter:	No

Historical Generators:

Date form received by agency:	2011-05-02 00:00:00.0
Site name:	WALMART DISTRIBUTION CENTER NO6021
Classification:	Small Quantity Generator

Date form received by agency:	1991-08-23 00:00:00.0
Site name:	WAL MART DIST MAINTENANCE GAR
Classification:	Small Quantity Generator

Hazardous Waste Summary:

. Waste code:	122
. Waste name:	Alkaline solution without metals (pH > 12.5)
. Waste code:	141
. Waste name:	Off-specification, aged, or surplus inorganics
. Waste code:	181
. Waste name:	Other inorganic solid waste
. Waste code:	214
. Waste name:	Unspecified solvent mixture
. Waste code:	232
. Waste name:	Pesticides and other waste associated with pesticide production
. Waste code:	281
. Waste name:	Adhesives
. Waste code:	291
. Waste name:	Latex waste
. Waste code:	331
. Waste name:	Off-specification, aged, or surplus organics
. Waste code:	343
. Waste name:	Unspecified organic liquid mixture
. Waste code:	352
. Waste name:	Other organic solids
. Waste code:	561

WALMART DISTRIBUTION CENTER #6021 (Continued) **1000596427**

. Waste name: Detergent and soap

. Waste code: 791
. Waste name: Liquids with pH < 2

. Waste code: 792
. Waste name: Liquids with pH < 2 with metals

. Waste code: D001
. Waste name: IGNITABLE WASTE

. Waste code: D002
. Waste name: CORROSIVE WASTE

. Waste code: D003
. Waste name: REACTIVE WASTE

. Waste code: D004
. Waste name: ARSENIC

. Waste code: D005
. Waste name: BARIUM

. Waste code: D007
. Waste name: CHROMIUM

. Waste code: D008
. Waste name: LEAD

. Waste code: D009
. Waste name: MERCURY

. Waste code: D010
. Waste name: SELENIUM

. Waste code: D016
. Waste name: 2,4-D (2,4-DICHLOROPHENOXYACETIC ACID)

. Waste code: D018
. Waste name: BENZENE

. Waste code: D022
. Waste name: CHLOROFORM

. Waste code: D027
. Waste name: 1,4-DICHLOROBENZENE

. Waste code: D035
. Waste name: METHYL ETHYL KETONE

. Waste code: D039
. Waste name: TETRACHLOROETHYLENE

. Waste code: D040
. Waste name: TRICHLORETHYLENE

. Waste code: P075

WALMART DISTRIBUTION CENTER #6021 (Continued) **1000596427**

. Waste name: NICOTINE, & SALTS (OR) PYRIDINE, 3-(1-METHYL-2-PYRROLIDINYL)-,(S)-, & SALTS

. Waste code: U002
. Waste name: 2-PROPANONE (I) (OR) ACETONE (I)

. Waste code: U072
. Waste name: BENZENE, 1,4-DICHLORO- (OR) P-DICHLOROBENZENE

. Waste code: U154
. Waste name: METHANOL (I) (OR) METHYL ALCOHOL (I)

. Waste code: U159
. Waste name: 2-BUTANONE (I,T) (OR) METHYL ETHYL KETONE (MEK) (I,T)

. Waste code: U165
. Waste name: NAPHTHALENE

. Waste code: U188
. Waste name: PHENOL

. Waste code: U205
. Waste name: SELENIUM SULFIDE (OR) SELENIUM SULFIDE SES2 (R,T)

. Waste code: U210
. Waste name: ETHENE, TETRACHLORO- (OR) TETRACHLOROETHYLENE

. Waste code: U240
. Waste name: 2,4-D, SALTS & ESTERS (OR) ACETIC ACID, (2,4-DICHLOROPHENOXY)-, SALTS & ESTERS (OR) DICHLOROPHENOXYACETIC ACID 2,4-D

. Waste code: U249
. Waste name: ZINC PHOSPHIDE ZN3P2, WHEN PRESENT AT CONCENTRATIONS OF 10% OR LESS

. Waste code: U279
. Waste name: CARBARYL (OR) 1-NAPHTHALENOL, METHYLCARBAMATE

. Waste code: U409
. Waste name: CARBAMIC ACID, [1,2-PHENYLENEBIS (IMINOCARBONOTHIOYL)]BIS-, DIMETHYL ESTER (OR) THIOPHANATE-METHYL

. Waste code: U411
. Waste name: PHENOL, 2-(1-METHYLETHOXY)-, METHYLCARBAMATE (OR) PROPOXUR

Violation Status: No violations found

FINDS:
Registry ID: 110002859390
Facility URL: http://ofmpub.epa.gov/enviro/fii_query_detail.disp_program_facility?p_registry_id=110002859390

Environmental Interest/Information System:
California Hazardous Waste Tracking System - Datamart (HWTS-DATAMART) provides California with information on hazardous waste shipments for generators, transporters, and treatment, storage, and disposal facilities.
RCRAInfo is a national information system that supports the Resource Conservation and Recovery Act (RCRA) program through the tracking of

WALMART DISTRIBUTION CENTER #6021 (Continued) **1000596427**

events and activities related to facilities that generate, transport, and treat, store, or dispose of hazardous waste. RCRAInfo allows RCRA program staff to track the notification, permit, compliance, and corrective action activities required under RCRA.
STATE MASTER

Click this hyperlink while viewing on your computer to access additional FINDS: detail in the EDR Site Report.

ECHO:

Envid:	1000596427
Registry ID:	110002859390
DFR URL:	http://echo.epa.gov/detailed-facility-report?fid=110002859390
Name:	WALMART DISTRIBUTION CENTER #6021
Address:	1300 F ST
City,State,Zip:	PORTERVILLE, CA 93257

BR290 West 1/8-1/4 0.127 mi. 670 ft. | **WALMART DISTRIBUTION CENTER # 6021** | **UST** | **U004266693** **N/A**
1300 S F ST
PORTERVILLE, CA 93257

Site 5 of 5 in cluster BR

Actual: 458 ft.
Focus Map: 14

UST:

Name:	WALMART DISTRIBUTION CENTER # 6021
Address:	1300 S F ST
City,State,Zip:	PORTERVILLE, CA 93257
Facility ID:	FA1000757
Permitting Agency:	Tulare County Environmental Health
Latitude:	36.04597
Longitude:	-119.01956

---

291 WSW 1/8-1/4 0.127 mi. 672 ft. | **SUBURBAN PROPANE** | **CUPA Listings CERS** | **S120052388** **N/A**
1031 W NORTHGRAND AVE
PORTERVILLE, CA 93257

Actual: 427 ft.
Focus Map: 6

CUPA TULARE:

Name:	SUBURBAN PROPANE
Address:	1031 W NORTHGRAND AVE
City,State,Zip:	PORTERVILLE, CA 93257
CERS ID:	10416820
Facility ID:	FA0010504
APN:	243-210-063
Latitude:	36.098059507
Longitude:	-119.04086418
PE:	2223
TB Fin Fees Description:	HM - SMALL FACILITY - < 5 CHEMICALS
Current Status:	1
CD Fin billing Status Description:	Active, billable

Name:	SUBURBAN PROPANE
Address:	1031 W NORTHGRAND AVE
City,State,Zip:	PORTERVILLE, CA 93257
CERS ID:	10416820
Facility ID:	FA0010504

SUBURBAN PROPANE (Continued) **S120052388**

APN:	243-210-063
Latitude:	36.098059507
Longitude:	-119.04086418
PE:	2312
TB Fin Fees Description:	EXEMPT TANK FA - STORAGE<20,000
Current Status:	2
CD Fin billing Status Description:	Inactive, non-billable

CERS:

Name:	SUBURBAN PROPANE
Address:	1031 W NORTHGRAND AVE
City,State,Zip:	PORTERVILLE, CA 93257
Site ID:	403033
CERS ID:	10416820
CERS Description:	Chemical Storage Facilities

Violations:

Site ID:	403033
Site Name:	Suburban Propane
Violation Date:	10-15-2015
Citation:	HSC 6.95 25508.2 - California Health and Safety Code, Chapter 6.95, Section(s) 25508.2
Violation Description:	Failure to annually review and electronically certify that the business plan is complete, accurate, and up-to-date.
Violation Notes:	Returned to compliance on 10/15/2015. Needs to electronically certify HMBP for calendar year 2015.
Violation Division:	Tulare County Environmental Health
Violation Program:	HMRRP
Violation Source:	CERS

Evaluation:

Eval General Type:	Compliance Evaluation Inspection
Eval Date:	10-25-2018
Violations Found:	No
Eval Type:	Routine done by local agency
Eval Notes:	Consent: Michael Scambler, Service Technician Note: Correct site address on Emergency Response Plan & Procedures form.
Eval Division:	Tulare County Environmental Health
Eval Program:	HMRRP
Eval Source:	CERS

Eval General Type:	Compliance Evaluation Inspection
Eval Date:	10-15-2015
Violations Found:	Yes
Eval Type:	Routine done by local agency
Eval Notes:	Needs to recertify HMBP for calendar year 2015.
Eval Division:	Tulare County Environmental Health
Eval Program:	HMRRP
Eval Source:	CERS

Eval General Type:	Other/Unknown
Eval Date:	10-16-2018
Violations Found:	No
Eval Type:	Other, not routine, done by local agency
Eval Notes:	Not reported
Eval Division:	Tulare County Environmental Health
Eval Program:	HMRRP

SUBURBAN PROPANE (Continued) **S120052388**

Eval Source: CERS

Enforcement Action:
Site ID: 403033
Site Name: Suburban Propane
Site Address: 1031 W NORTHGRAND AVE
Site City: PORTERVILLE
Site Zip: 93257
Enf Action Date: 10-15-2015
Enf Action Type: Notice of Violation (Unified Program)
Enf Action Description: Notice of Violation Issued by the Inspector at the Time of Inspection
Enf Action Notes: Not reported
Enf Action Division: Tulare County Environmental Health
Enf Action Program: HMRRP
Enf Action Source: CERS

Affiliation:
Affiliation Type Desc: CUPA District
Entity Name: Tulare County Environmental Health
Entity Title: Not reported
Affiliation Address: 5957 South Mooney Boulevard
Affiliation City: Visalia
Affiliation State: CA
Affiliation Country: Not reported
Affiliation Zip: 93277
Affiliation Phone: (559) 624-7400

Affiliation Type Desc: Operator
Entity Name: Suburban Propane
Entity Title: Not reported
Affiliation Address: Not reported
Affiliation City: Not reported
Affiliation State: Not reported
Affiliation Country: Not reported
Affiliation Zip: Not reported
Affiliation Phone: (559) 475-5134

Affiliation Type Desc: Identification Signer
Entity Name: THOMAS HAINES
Entity Title: OPERATIONS MANAGER
Affiliation Address: Not reported
Affiliation City: Not reported
Affiliation State: Not reported
Affiliation Country: Not reported
Affiliation Zip: Not reported
Affiliation Phone: Not reported

Affiliation Type Desc: Legal Owner
Entity Name: Suburban Propane
Entity Title: Not reported
Affiliation Address: 240 STATE ROUTE 10
Affiliation City: WHIPPANY
Affiliation State: NJ
Affiliation Country: United States
Affiliation Zip: 07981
Affiliation Phone: (973) 887-5300

SUBURBAN PROPANE (Continued) **S120052388**

Affiliation Type Desc:	Property Owner
Entity Name:	Suburban Propane
Entity Title:	Not reported
Affiliation Address:	240 STATE ROUTE 10
Affiliation City:	WHIPPANY
Affiliation State:	NJ
Affiliation Country:	United States
Affiliation Zip:	07981
Affiliation Phone:	(973) 887-5300

Affiliation Type Desc:	Environmental Contact
Entity Name:	THOMAS HAINES
Entity Title:	Not reported
Affiliation Address:	2874 S. CHERRY AVE
Affiliation City:	FRESNO
Affiliation State:	CA
Affiliation Country:	Not reported
Affiliation Zip:	93706
Affiliation Phone:	Not reported

Affiliation Type Desc:	Facility Mailing Address
Entity Name:	Mailing Address
Entity Title:	Not reported
Affiliation Address:	2874 S. CHERRY AVE
Affiliation City:	FRESNO
Affiliation State:	CA
Affiliation Country:	Not reported
Affiliation Zip:	93706
Affiliation Phone:	Not reported

Affiliation Type Desc:	Document Preparer
Entity Name:	Thomas Haines
Entity Title:	Not reported
Affiliation Address:	Not reported
Affiliation City:	Not reported
Affiliation State:	Not reported
Affiliation Country:	Not reported
Affiliation Zip:	Not reported
Affiliation Phone:	Not reported

Affiliation Type Desc:	Parent Corporation
Entity Name:	SUBURBAN PROPANE - FRESNO
Entity Title:	Not reported
Affiliation Address:	Not reported
Affiliation City:	Not reported
Affiliation State:	Not reported
Affiliation Country:	Not reported
Affiliation Zip:	Not reported
Affiliation Phone:	Not reported

BS292
East
1/8-1/4
0.130 mi.
688 ft.

Actual:
459 ft.

Focus Map:
12

FAGGART BUICK INC
133 SO MAIN ST
PORTERVILLE, CA 93257

Site 1 of 7 in cluster BS

RCRA-SQG
SWEEPS UST
HIST UST
CA FID UST
FINDS
ECHO

1000233016
CAD981441652

RCRA-SQG:

Date form received by agency:	1996-09-01 00:00:00.0
Facility name:	FAGGART BUICK INC
Facility address:	133 SO MAIN ST PORTERVILLE, CA 93257
EPA ID:	CAD981441652
Contact:	Not reported
Contact address:	Not reported Not reported
Contact country:	US
Contact telephone:	Not reported
Contact email:	Not reported
EPA Region:	09
Classification:	Small Small Quantity Generator
Description:	Handler: generates more than 100 and less than 1000 kg of hazardous waste during any calendar month and accumulates less than 6000 kg of hazardous waste at any time; or generates 100 kg or less of hazardous waste during any calendar month, and accumulates more than 1000 kg of hazardous waste at any time

Owner/Operator Summary:

Owner/operator name:	TD FAGGART
Owner/operator address:	NOT REQUIRED NOT REQUIRED, ME 99999
Owner/operator country:	Not reported
Owner/operator telephone:	415-555-1212
Owner/operator email:	Not reported
Owner/operator fax:	Not reported
Owner/operator extension:	Not reported
Legal status:	Private
Owner/Operator Type:	Owner
Owner/Op start date:	Not reported
Owner/Op end date:	Not reported

Owner/operator name:	NOT REQUIRED
Owner/operator address:	NOT REQUIRED NOT REQUIRED, ME 99999
Owner/operator country:	Not reported
Owner/operator telephone:	415-555-1212
Owner/operator email:	Not reported
Owner/operator fax:	Not reported
Owner/operator extension:	Not reported
Legal status:	Private
Owner/Operator Type:	Operator
Owner/Op start date:	Not reported
Owner/Op end date:	Not reported

Handler Activities Summary:

U.S. importer of hazardous waste:	No
Mixed waste (haz. and radioactive):	No
Recycler of hazardous waste:	No

FAGGART BUICK INC (Continued) **1000233016**

Transporter of hazardous waste: No
Treater, storer or disposer of HW: No
Underground injection activity: No
On-site burner exemption: No
Furnace exemption: No
Used oil fuel burner: No
Used oil processor: No
User oil refiner: No
Used oil fuel marketer to burner: No
Used oil Specification marketer: No
Used oil transfer facility: No
Used oil transporter: No

Historical Generators:
Date form received by agency: 1986-09-09 00:00:00.0
Site name: FAGGART BUICK INC
Classification: Large Quantity Generator

Violation Status: No violations found

SWEEPS UST:
Name: FAGGART BUICK INC
Address: 133 S MAIN
City: PORTERVILLE
Status: Active
Comp Number: 35678
Number: 9
Board Of Equalization: 44-030145
Referral Date: 04-20-88
Action Date: Not reported
Created Date: 02-29-88
Owner Tank Id: 1
SWRCB Tank Id: 54-000-035678-000001
Tank Status: A
Capacity: 1000
Active Date: 04-20-88
Tank Use: M.V. FUEL
STG: P
Content: UNKNOWN
Number Of Tanks: 3

Name: FAGGART BUICK INC
Address: 133 S MAIN
City: PORTERVILLE
Status: Active
Comp Number: 35678
Number: 9
Board Of Equalization: 44-030145
Referral Date: 04-20-88
Action Date: Not reported
Created Date: 02-29-88
Owner Tank Id: 3
SWRCB Tank Id: 54-000-035678-000002
Tank Status: A
Capacity: 500
Active Date: 04-20-88
Tank Use: M.V. FUEL

FAGGART BUICK INC (Continued) **1000233016**

STG:	P
Content:	UNKNOWN
Number Of Tanks:	Not reported

Name:	FAGGART BUICK INC
Address:	133 S MAIN
City:	PORTERVILLE
Status:	Active
Comp Number:	35678
Number:	9
Board Of Equalization:	44-030145
Referral Date:	04-20-88
Action Date:	Not reported
Created Date:	02-29-88
Owner Tank Id:	2
SWRCB Tank Id:	54-000-035678-000003
Tank Status:	A
Capacity:	500
Active Date:	04-20-88
Tank Use:	M.V. FUEL
STG:	P
Content:	UNKNOWN
Number Of Tanks:	Not reported

HIST UST:

Name:	FAGGART BUICK INC
Address:	133 S MAIN
City,State,Zip:	PORTERVILLE, CA 93257
File Number:	00023A24
URL:	http://geotracker.waterboards.ca.gov/ustpdfs/pdf/00023A24.pdf
Region:	STATE
Facility ID:	00000035678
Facility Type:	Other
Other Type:	AUTO DEALERSHIP
Contact Name:	EDWYN A. FAGGART
Telephone:	2097844595
Owner Name:	FAGGART BUICK INC.
Owner Address:	133 S. MAIN ST.
Owner City,St,Zip:	PORTERVILLE, CA 93257
Total Tanks:	0003

Tank Num:	001
Container Num:	1
Year Installed:	Not reported
Tank Capacity:	00001000
Tank Used for:	PRODUCT
Type of Fuel:	UNLEADED
Container Construction Thickness:	Not reported
Leak Detection:	Stock Inventor

Tank Num:	002
Container Num:	3
Year Installed:	Not reported
Tank Capacity:	00000500
Tank Used for:	PRODUCT
Type of Fuel:	REGULAR
Container Construction Thickness:	Not reported

FAGGART BUICK INC (Continued) **1000233016**

Leak Detection: Stock Inventor

Tank Num: 003
Container Num: 2
Year Installed: Not reported
Tank Capacity: 00000500
Tank Used for: PRODUCT
Type of Fuel: PREMIUM
Container Construction Thickness: Not reported
Leak Detection: Stock Inventor

Click here for Geo Tracker PDF:

CA FID UST:
Facility ID: 54000843
Regulated By: UTNKA
Regulated ID: Not reported
Cortese Code: Not reported
SIC Code: Not reported
Facility Phone: 2097844595
Mail To: Not reported
Mailing Address: 133 S MAIN ST
Mailing Address 2: Not reported
Mailing City,St,Zip: PORTERVILLE 93257
Contact: Not reported
Contact Phone: Not reported
DUNs Number: Not reported
NPDES Number: Not reported
EPA ID: Not reported
Comments: Not reported
Status: Active

FINDS:
Registry ID: 110002706778
Facility URL: http://ofmpub.epa.gov/enviro/fii_query_detail.disp_program_facility?p_registry_id=110002706778

Environmental Interest/Information System:
AIR EMISSIONS CLASSIFICATION UNKNOWN
California Hazardous Waste Tracking System - Datamart (HWTS-DATAMART) provides California with information on hazardous waste shipments for generators, transporters, and treatment, storage, and disposal facilities.
RCRAInfo is a national information system that supports the Resource Conservation and Recovery Act (RCRA) program through the tracking of events and activities related to facilities that generate, transport, and treat, store, or dispose of hazardous waste. RCRAInfo allows RCRA program staff to track the notification, permit, compliance, and corrective action activities required under RCRA.

Click this hyperlink while viewing on your computer to access additional FINDS: detail in the EDR Site Report.

ECHO:
Envid: 1000233016
Registry ID: 110002706778
DFR URL: http://echo.epa.gov/detailed-facility-report?fid=110002706778

FAGGART BUICK INC (Continued) **1000233016**

Name: FAGGART BUICK INC
Address: 133 SO MAIN ST
City,State,Zip: PORTERVILLE, CA 93257

BS293 **FAGGART AUTO** **RCRA NonGen / NLR** **1024860056**
East **133 S MAIN ST** **CAL000427887**
1/8-1/4 **PORTERVILLE, CA 93257**
0.130 mi.
688 ft. **Site 2 of 7 in cluster BS**

Actual:
459 ft.

Focus Map:
12

RCRA NonGen / NLR:

Date form received by agency:	2017-05-18 00:00:00.0
Facility name:	FAGGART AUTO
Facility address:	133 S MAIN ST PORTERVILLE, CA 93257
EPA ID:	CAL000427887
Mailing address:	266 E CITRUS DR FARMERSVILLE, CA 93223
Contact:	FRANCISCO LARIOS
Contact address:	133 S MAIN STREET PORTERVILLE, CA 93257-0000
Contact country:	Not reported
Contact telephone:	559-448-7972
Contact email:	ERAMIREZ12974@GMAIL.COM
EPA Region:	09
Classification:	Non-Generator
Description:	Handler: Non-Generators do not presently generate hazardous waste

Owner/Operator Summary:

Owner/operator name:	FRANCISCO LAURIOS
Owner/operator address:	266 E CITRUS DR FARMERSVILLE, CA 93223
Owner/operator country:	Not reported
Owner/operator telephone:	559-784-4595
Owner/operator email:	Not reported
Owner/operator fax:	Not reported
Owner/operator extension:	Not reported
Legal status:	Other
Owner/Operator Type:	Owner
Owner/Op start date:	Not reported
Owner/Op end date:	Not reported

Owner/operator name:	FRANCISCO LARIOS
Owner/operator address:	133 S MAIN STREET PORTERVILLE, CA 93257
Owner/operator country:	Not reported
Owner/operator telephone:	559-448-7972
Owner/operator email:	Not reported
Owner/operator fax:	Not reported
Owner/operator extension:	Not reported
Legal status:	Other
Owner/Operator Type:	Operator
Owner/Op start date:	Not reported
Owner/Op end date:	Not reported

Handler Activities Summary:
U.S. importer of hazardous waste: No

FAGGART AUTO (Continued) **1024860056**

Mixed waste (haz. and radioactive):	No
Recycler of hazardous waste:	No
Transporter of hazardous waste:	Yes
Treater, storer or disposer of HW:	No
Underground injection activity:	No
On-site burner exemption:	No
Furnace exemption:	No
Used oil fuel burner:	No
Used oil processor:	No
User oil refiner:	No
Used oil fuel marketer to burner:	No
Used oil Specification marketer:	No
Used oil transfer facility:	No
Used oil transporter:	No

Violation Status: No violations found

BS294 **FAGGART AUTO** **CERS HAZ WASTE** **S113751141**
East **133 S MAIN ST** **CUPA Listings** **N/A**
1/8-1/4 **PORTERVILLE, CA 93257** **EMI**
0.130 mi. **CERS**
688 ft. **Site 3 of 7 in cluster BS** **HWTS**

Actual:
459 ft.

Focus Map:
12

CERS HAZ WASTE:

Name:	FAGGART AUTO
Address:	133 S MAIN ST
City,State,Zip:	PORTERVILLE, CA 93257-4705
Site ID:	115675
CERS ID:	10487905
CERS Description:	Hazardous Waste Generator

CUPA TULARE:

Name:	FAGGART AUTO
Address:	133 S MAIN ST
City,State,Zip:	PORTERVILLE, CA 93257-4705
CERS ID:	10487905
Facility ID:	FA0010047
APN:	261-111-006
Latitude:	36.063082804
Longitude:	-119.0167765
PE:	2223
TB Fin Fees Description:	HM - SMALL FACILITY - < 5 CHEMICALS
Current Status:	1
CD Fin billing Status Description:	Active, billable

Name:	FAGGART AUTO
Address:	133 S MAIN ST
City,State,Zip:	PORTERVILLE, CA 93257-4705
CERS ID:	10487905
Facility ID:	FA0010047
APN:	261-111-006
Latitude:	36.063082804
Longitude:	-119.0167765
PE:	2258
TB Fin Fees Description:	HW - LARGE GENERATOR
Current Status:	1
CD Fin billing Status Description:	Active, billable

FAGGART AUTO (Continued) **S113751141**

Name:	FAGGART AUTO
Address:	133 S MAIN ST
City,State,Zip:	PORTERVILLE, CA 93257-4705
CERS ID:	10487905
Facility ID:	FA0010047
APN:	261-111-006
Latitude:	36.063082804
Longitude:	-119.0167765
PE:	2313
TB Fin Fees Description:	TANK FA >1,320 AND <10,000 GAL
Current Status:	2
CD Fin billing Status Description:	Inactive, non-billable

EMI:

Name:	FAGGART BUICK INC
Address:	133 S MAIN ST
City,State,Zip:	PORTERVILLE, CA 93257
Year:	2010
County Code:	54
Air Basin:	SJV
Facility ID:	642
Air District Name:	SJU
SIC Code:	5511
Air District Name:	SAN JOAQUIN VALLEY UNIFIED APCD
Community Health Air Pollution Info System:	Not reported
Consolidated Emission Reporting Rule:	Not reported
Total Organic Hydrocarbon Gases Tons/Yr:	8.2076446280991699E-2
Reactive Organic Gases Tons/Yr:	7.9450000000000007E-2
Carbon Monoxide Emissions Tons/Yr:	0
NOX - Oxides of Nitrogen Tons/Yr:	0
SOX - Oxides of Sulphur Tons/Yr:	0
Particulate Matter Tons/Yr:	0.015875
Part. Matter 10 Micrometers and Smllr Tons/Yr:	0.01524

Name:	FAGGART BUICK INC
Address:	133 S MAIN ST
City,State,Zip:	PORTERVILLE, CA 93257
Year:	2011
County Code:	54
Air Basin:	SJV
Facility ID:	642
Air District Name:	SJU
SIC Code:	5511
Air District Name:	SAN JOAQUIN VALLEY UNIFIED APCD
Community Health Air Pollution Info System:	Not reported
Consolidated Emission Reporting Rule:	Not reported
Total Organic Hydrocarbon Gases Tons/Yr:	0.082076446281
Reactive Organic Gases Tons/Yr:	0.07945
Carbon Monoxide Emissions Tons/Yr:	0
NOX - Oxides of Nitrogen Tons/Yr:	0
SOX - Oxides of Sulphur Tons/Yr:	0
Particulate Matter Tons/Yr:	0.015826818921
Part. Matter 10 Micrometers and Smllr Tons/Yr:	0.015193746164

Name:	FAGGART BUICK INC
Address:	133 S MAIN ST
City,State,Zip:	PORTERVILLE, CA 93257

FAGGART AUTO (Continued) **S113751141**

Year:	2012
County Code:	54
Air Basin:	SJV
Facility ID:	642
Air District Name:	SJU
SIC Code:	5511
Air District Name:	SAN JOAQUIN VALLEY UNIFIED APCD
Community Health Air Pollution Info System:	Not reported
Consolidated Emission Reporting Rule:	Not reported
Total Organic Hydrocarbon Gases Tons/Yr:	0.067613636364
Reactive Organic Gases Tons/Yr:	0.06545
Carbon Monoxide Emissions Tons/Yr:	0
NOX - Oxides of Nitrogen Tons/Yr:	0
SOX - Oxides of Sulphur Tons/Yr:	0
Particulate Matter Tons/Yr:	0.012904944659
Part. Matter 10 Micrometers and Smllr Tons/Yr:	0.012388746873

Name:	FAGGART BUICK INC
Address:	133 S MAIN ST
City,State,Zip:	PORTERVILLE, CA 93257
Year:	2013
County Code:	54
Air Basin:	SJV
Facility ID:	642
Air District Name:	SJU
SIC Code:	5511
Air District Name:	SAN JOAQUIN VALLEY UNIFIED APCD
Community Health Air Pollution Info System:	Not reported
Consolidated Emission Reporting Rule:	Not reported
Total Organic Hydrocarbon Gases Tons/Yr:	0.067613636364
Reactive Organic Gases Tons/Yr:	0.06545
Carbon Monoxide Emissions Tons/Yr:	0
NOX - Oxides of Nitrogen Tons/Yr:	0
SOX - Oxides of Sulphur Tons/Yr:	0
Particulate Matter Tons/Yr:	0.01290625
Part. Matter 10 Micrometers and Smllr Tons/Yr:	0.01239

Name:	FAGGART BUICK INC
Address:	133 S MAIN ST
City,State,Zip:	PORTERVILLE, CA 93257
Year:	2014
County Code:	54
Air Basin:	SJV
Facility ID:	642
Air District Name:	SJU
SIC Code:	5511
Air District Name:	SAN JOAQUIN VALLEY APCD
Community Health Air Pollution Info System:	Not reported
Consolidated Emission Reporting Rule:	Not reported
Total Organic Hydrocarbon Gases Tons/Yr:	0.074121900826
Reactive Organic Gases Tons/Yr:	0.07175
Carbon Monoxide Emissions Tons/Yr:	0
NOX - Oxides of Nitrogen Tons/Yr:	0
SOX - Oxides of Sulphur Tons/Yr:	0
Particulate Matter Tons/Yr:	0.01436588179
Part. Matter 10 Micrometers and Smllr Tons/Yr:	0.013791246518

FAGGART AUTO (Continued) **S113751141**

Name:	FAGGART BUICK INC
Address:	133 S MAIN ST
City,State,Zip:	PORTERVILLE, CA 93257
Year:	2015
County Code:	54
Air Basin:	SJV
Facility ID:	642
Air District Name:	SJU
SIC Code:	5511
Air District Name:	SAN JOAQUIN VALLEY APCD
Community Health Air Pollution Info System:	Not reported
Consolidated Emission Reporting Rule:	Not reported
Total Organic Hydrocarbon Gases Tons/Yr:	0.060167577701
Reactive Organic Gases Tons/Yr:	0.0581
Carbon Monoxide Emissions Tons/Yr:	0
NOX - Oxides of Nitrogen Tons/Yr:	0
SOX - Oxides of Sulphur Tons/Yr:	0
Particulate Matter Tons/Yr:	0.010379166667
Part. Matter 10 Micrometers and Smllr Tons/Yr:	0.009964

Name:	FAGGART BUICK INC
Address:	133 S MAIN ST
City,State,Zip:	PORTERVILLE, CA 93257
Year:	2016
County Code:	54
Air Basin:	SJV
Facility ID:	642
Air District Name:	SJU
SIC Code:	5511
Air District Name:	SAN JOAQUIN VALLEY APCD
Community Health Air Pollution Info System:	Not reported
Consolidated Emission Reporting Rule:	Not reported
Total Organic Hydrocarbon Gases Tons/Yr:	0.060167577701
Reactive Organic Gases Tons/Yr:	0.0581
Carbon Monoxide Emissions Tons/Yr:	Not reported
NOX - Oxides of Nitrogen Tons/Yr:	Not reported
SOX - Oxides of Sulphur Tons/Yr:	Not reported
Particulate Matter Tons/Yr:	0.010379166667
Part. Matter 10 Micrometers and Smllr Tons/Yr:	0.009964

Name:	FAGGART BUICK INC
Address:	133 S MAIN ST
City,State,Zip:	PORTERVILLE, CA 93257
Year:	2017
County Code:	54
Air Basin:	SJV
Facility ID:	642
Air District Name:	SJU
SIC Code:	5511
Air District Name:	SAN JOAQUIN VALLEY APCD
Community Health Air Pollution Info System:	Not reported
Consolidated Emission Reporting Rule:	Not reported
Total Organic Hydrocarbon Gases Tons/Yr:	0
Reactive Organic Gases Tons/Yr:	0
Carbon Monoxide Emissions Tons/Yr:	Not reported
NOX - Oxides of Nitrogen Tons/Yr:	Not reported
SOX - Oxides of Sulphur Tons/Yr:	Not reported

FAGGART AUTO (Continued) **S113751141**

Particulate Matter Tons/Yr: 0
Part. Matter 10 Micrometers and Smllr Tons/Yr:0

CERS:

Name:	FAGGART AUTO
Address:	133 S MAIN ST
City,State,Zip:	PORTERVILLE, CA 93257-4705
Site ID:	115675
CERS ID:	10487905
CERS Description:	Chemical Storage Facilities

Evaluation:

Eval General Type:	Compliance Evaluation Inspection
Eval Date:	01-10-2019
Violations Found:	No
Eval Type:	Routine done by local agency
Eval Notes:	Francisco Larios, Owner
Eval Division:	Tulare County Environmental Health
Eval Program:	HMRRP
Eval Source:	CERS

Eval General Type:	Compliance Evaluation Inspection
Eval Date:	01-10-2019
Violations Found:	No
Eval Type:	Routine done by local agency
Eval Notes:	Francisco Larios, Owner
Eval Division:	Tulare County Environmental Health
Eval Program:	HW
Eval Source:	CERS

Eval General Type:	Compliance Evaluation Inspection
Eval Date:	03-13-2017
Violations Found:	No
Eval Type:	Routine done by local agency
Eval Notes:	Not reported
Eval Division:	Tulare County Environmental Health
Eval Program:	HMRRP
Eval Source:	CERS

Eval General Type:	Compliance Evaluation Inspection
Eval Date:	04-03-2014
Violations Found:	No
Eval Type:	Routine done by local agency
Eval Notes:	Not reported
Eval Division:	Tulare County Environmental Health
Eval Program:	HMRRP
Eval Source:	CERS

Eval General Type:	Compliance Evaluation Inspection
Eval Date:	03-13-2017
Violations Found:	No
Eval Type:	Routine done by local agency
Eval Notes:	Not reported
Eval Division:	Tulare County Environmental Health
Eval Program:	HW
Eval Source:	CERS

FAGGART AUTO (Continued) **S113751141**

Eval General Type:	Compliance Evaluation Inspection
Eval Date:	04-03-2014
Violations Found:	No
Eval Type:	Routine done by local agency
Eval Notes:	Not reported
Eval Division:	Tulare County Environmental Health
Eval Program:	HW
Eval Source:	CERS

Affiliation:

Affiliation Type Desc:	Environmental Contact
Entity Name:	ELENA LARIOS
Entity Title:	Not reported
Affiliation Address:	133 S MAIN ST
Affiliation City:	PORTERVILLE
Affiliation State:	CA
Affiliation Country:	Not reported
Affiliation Zip:	93257
Affiliation Phone:	Not reported

Affiliation Type Desc:	Identification Signer
Entity Name:	ELENA LARIOS
Entity Title:	BUSINESS MANAGER
Affiliation Address:	Not reported
Affiliation City:	Not reported
Affiliation State:	Not reported
Affiliation Country:	Not reported
Affiliation Zip:	Not reported
Affiliation Phone:	Not reported

Affiliation Type Desc:	Legal Owner
Entity Name:	FRANCISCO LARIOS
Entity Title:	Not reported
Affiliation Address:	133 S MAIN ST
Affiliation City:	PORTERVILLE
Affiliation State:	CA
Affiliation Country:	United States
Affiliation Zip:	93257
Affiliation Phone:	(559) 448-7972

Affiliation Type Desc:	Parent Corporation
Entity Name:	Faggart Buick GMC
Entity Title:	Not reported
Affiliation Address:	Not reported
Affiliation City:	Not reported
Affiliation State:	Not reported
Affiliation Country:	Not reported
Affiliation Zip:	Not reported
Affiliation Phone:	Not reported

Affiliation Type Desc:	Facility Mailing Address
Entity Name:	Mailing Address
Entity Title:	Not reported
Affiliation Address:	133 S MAIN ST
Affiliation City:	PORTERVILLE
Affiliation State:	CA
Affiliation Country:	Not reported

FAGGART AUTO (Continued) **S113751141**

Affiliation Zip:	93257
Affiliation Phone:	Not reported
Affiliation Type Desc:	Operator
Entity Name:	FRANCISCO LARIOS
Entity Title:	Not reported
Affiliation Address:	Not reported
Affiliation City:	Not reported
Affiliation State:	Not reported
Affiliation Country:	Not reported
Affiliation Zip:	Not reported
Affiliation Phone:	(559) 448-7972
Affiliation Type Desc:	CUPA District
Entity Name:	Tulare County Environmental Health
Entity Title:	Not reported
Affiliation Address:	5957 South Mooney Boulevard
Affiliation City:	Visalia
Affiliation State:	CA
Affiliation Country:	Not reported
Affiliation Zip:	93277
Affiliation Phone:	(559) 624-7400
Affiliation Type Desc:	Document Preparer
Entity Name:	ELENA LARIOS
Entity Title:	Not reported
Affiliation Address:	Not reported
Affiliation City:	Not reported
Affiliation State:	Not reported
Affiliation Country:	Not reported
Affiliation Zip:	Not reported
Affiliation Phone:	Not reported

HWTS:

Name:	FAGGART AUTO
Address:	133 S MAIN ST
Address 2:	Not reported
City,State,Zip:	PORTERVILLE, CA 93257
EPA ID:	CAL000427887
Inactive Date:	Not reported
Create Date:	05/18/2017
Last Act Date:	08/19/2019
Mailing Name:	Not reported
Mailing Address:	133 S MAIN ST
Mailing Address 2:	Not reported
Mailing City,State,Zip:	PORTERVILLE, CA 93223
Owner Name:	FRANCISCO LAURIOS
Owner Address:	266 E CITRUS DR
Owner Address 2:	Not reported
Owner City,State,Zip:	FARMERSVILLE, CA 93223
Contact Name:	FRANCISCO LARIOS
Contact Address:	133 S MAIN STREET
Contact Address 2:	Not reported
City,State,Zip:	PORTERVILLE, CA 932570000

NAICS:

FAGGART AUTO (Continued) **S113751141**

EPA ID:	CAL000427887
Create Date:	2017-05-18 16:51:14
NAICS Code:	811111
NAICS Description:	General Automotive Repair
Issued EPA ID Date:	2017-05-18 16:51:14
Inactive Date:	Not reported
Facility Name:	FAGGART AUTO
Facility Address:	133 S MAIN ST
Facility Address 2:	Not reported
Facility City:	PORTERVILLE
Facility County:	54
Facility State:	CA
Facility Zip:	93257

BS295 **AST** **A100344486**
East **133 S MAIN ST** **N/A**
1/8-1/4 **PORTERVILLE, CA**
0.130 mi.
688 ft. **Site 4 of 7 in cluster BS**

Actual:
459 ft.

Focus Map:
12

AST:

Name:	Not reported
Address:	133 S MAIN ST
City/Zip:	PORTERVILLE,
Certified Unified Program Agencies:	Tulare
Owner:	FAGGART BUICK
Total Gallons:	2200
CERSID:	Not reported
Facility ID:	Not reported
Business Name:	Not reported
Phone:	Not reported
Fax:	Not reported
Mailing Address:	Not reported
Mailing Address City:	Not reported
Mailing Address State:	Not reported
Mailing Address Zip Code:	Not reported
Operator Name:	Not reported
Operator Phone:	Not reported
Owner Phone:	Not reported
Owner Mail Address:	Not reported
Owner State:	Not reported
Owner Zip Code:	Not reported
Owner Country:	Not reported
Property Owner Name:	Not reported
Property Owner Phone:	Not reported
Property Owner Mailing Address:	Not reported
Property Owner City:	Not reported
Property Owner Stat :	Not reported
Property Owner Zip Code:	Not reported
Property Owner Country:	Not reported
EPAID:	Not reported

BP296 East 1/8-1/4 0.131 mi. 692 ft. | **MENDEZ AUTO REPAIR**
21 E ORANGE AVE
PORTERVILLE, CA 93257
Site 6 of 9 in cluster BP | **CERS HAZ WASTE**
CUPA Listings
CERS
HWTS | **S120051924**
N/A

Actual: 460 ft.

Focus Map: 12

CERS HAZ WASTE:

Name:	MENDEZ AUTO REPAIR
Address:	21 E ORANGE AVE
City,State,Zip:	PORTERVILLE, CA 93257
Site ID:	557428
CERS ID:	10608592
CERS Description:	Hazardous Waste Generator

CUPA TULARE:

Name:	MENDEZ AUTO REPAIR
Address:	21 E ORANGE AVE
City,State,Zip:	PORTERVILLE, CA 93257
CERS ID:	10608592
Facility ID:	FA1348007
APN:	261-108-001
Latitude:	36.061043662
Longitude:	-119.01696911
PE:	2223
TB Fin Fees Description:	HM - SMALL FACILITY - < 5 CHEMICALS
Current Status:	4
CD Fin billing Status Description:	Active, exempt from billing

Name:	MENDEZ AUTO REPAIR
Address:	21 E ORANGE AVE
City,State,Zip:	PORTERVILLE, CA 93257
CERS ID:	10608592
Facility ID:	FA1348007
APN:	261-108-001
Latitude:	36.061043662
Longitude:	-119.01696911
PE:	2254
TB Fin Fees Description:	HW - SMALL GENERATOR
Current Status:	1
CD Fin billing Status Description:	Active, billable

CERS:

Name:	MENDEZ AUTO REPAIR
Address:	21 E ORANGE AVE
City,State,Zip:	PORTERVILLE, CA 93257
Site ID:	557428
CERS ID:	10608592
CERS Description:	Chemical Storage Facilities

Violations:

Site ID:	557428
Site Name:	MENDEZ AUTO REPAIR
Violation Date:	09-24-2013
Citation:	40 CFR 1 265.173 - U.S. Code of Federal Regulations, Title 40, Chapter 1, Section(s) 265.173
Violation Description:	Failure to properly close hazardous waste containers when not in active use.
Violation Notes:	Returned to compliance on 11/27/2013. Waste oil storage drum mising cover.

MENDEZ AUTO REPAIR (Continued) **S120051924**

Violation Division:	Tulare County Environmental Health
Violation Program:	HW
Violation Source:	CERS

Evaluation:

Eval General Type:	Compliance Evaluation Inspection
Eval Date:	09-24-2013
Violations Found:	Yes
Eval Type:	Routine done by local agency
Eval Notes:	Not reported
Eval Division:	Tulare County Environmental Health
Eval Program:	HW
Eval Source:	CERS

Eval General Type:	Compliance Evaluation Inspection
Eval Date:	02-16-2017
Violations Found:	No
Eval Type:	Routine done by local agency
Eval Notes:	Not reported
Eval Division:	Tulare County Environmental Health
Eval Program:	HMRRP
Eval Source:	CERS

Eval General Type:	Compliance Evaluation Inspection
Eval Date:	02-16-2017
Violations Found:	No
Eval Type:	Routine done by local agency
Eval Notes:	Not reported
Eval Division:	Tulare County Environmental Health
Eval Program:	HW
Eval Source:	CERS

Enforcement Action:

Site ID:	557428
Site Name:	MENDEZ AUTO REPAIR
Site Address:	21 E ORANGE AVE
Site City:	PORTERVILLE
Site Zip:	93257
Enf Action Date:	09-24-2013
Enf Action Type:	Notice of Violation (Unified Program)
Enf Action Description:	Notice of Violation Issued by the Inspector at the Time of Inspection
Enf Action Notes:	Not reported
Enf Action Division:	Tulare County Environmental Health
Enf Action Program:	HW
Enf Action Source:	CERS

Coordinates:

Site ID:	557428
Facility Name:	MENDEZ AUTO REPAIR
Env Int Type Code:	HMBP
Program ID:	10608592
Coord Name:	Not reported
Ref Point Type Desc:	Entrance point of a facility or station
Latitude:	36.061044
Longitude:	-119.016960

MENDEZ AUTO REPAIR (Continued) **S120051924**

Affiliation:

Affiliation Type Desc:	CUPA District
Entity Name:	Tulare County Environmental Health
Entity Title:	Not reported
Affiliation Address:	5957 South Mooney Boulevard
Affiliation City:	Visalia
Affiliation State:	CA
Affiliation Country:	Not reported
Affiliation Zip:	93277
Affiliation Phone:	(559) 624-7400

Affiliation Type Desc:	Facility Mailing Address
Entity Name:	Mailing Address
Entity Title:	Not reported
Affiliation Address:	1863 N NEWCOMB ST
Affiliation City:	PORTERVILLE
Affiliation State:	CA
Affiliation Country:	Not reported
Affiliation Zip:	93257
Affiliation Phone:	Not reported

Affiliation Type Desc:	Identification Signer
Entity Name:	ROBERTO MENDEZ
Entity Title:	OWNER
Affiliation Address:	Not reported
Affiliation City:	Not reported
Affiliation State:	Not reported
Affiliation Country:	Not reported
Affiliation Zip:	Not reported
Affiliation Phone:	Not reported

Affiliation Type Desc:	Operator
Entity Name:	Roberto Mendez
Entity Title:	Not reported
Affiliation Address:	Not reported
Affiliation City:	Not reported
Affiliation State:	Not reported
Affiliation Country:	Not reported
Affiliation Zip:	Not reported
Affiliation Phone:	(559) 697-1288

Affiliation Type Desc:	Environmental Contact
Entity Name:	Roberto Mendez
Entity Title:	Not reported
Affiliation Address:	1863 N NEWCOMB ST
Affiliation City:	PORTERVILLE
Affiliation State:	CA
Affiliation Country:	Not reported
Affiliation Zip:	93257
Affiliation Phone:	Not reported

Affiliation Type Desc:	Legal Owner
Entity Name:	Roberto Mendez
Entity Title:	Not reported
Affiliation Address:	1863 N NEWCOMB ST
Affiliation City:	PORTERVILLE
Affiliation State:	CA

MENDEZ AUTO REPAIR (Continued) **S120051924**

Affiliation Country:	United States
Affiliation Zip:	93257
Affiliation Phone:	(559) 781-9379
Affiliation Type Desc:	Parent Corporation
Entity Name:	MENDEZ AUTO REPAIR
Entity Title:	Not reported
Affiliation Address:	Not reported
Affiliation City:	Not reported
Affiliation State:	Not reported
Affiliation Country:	Not reported
Affiliation Zip:	Not reported
Affiliation Phone:	Not reported
Affiliation Type Desc:	Document Preparer
Entity Name:	Roberto Mendez
Entity Title:	Not reported
Affiliation Address:	Not reported
Affiliation City:	Not reported
Affiliation State:	Not reported
Affiliation Country:	Not reported
Affiliation Zip:	Not reported
Affiliation Phone:	Not reported

HWTS:

Name:	MENDEZ AUTO REPAIR
Address:	21 E ORANGE AVE
Address 2:	Not reported
City,State,Zip:	PORTERVILLE, CA 932574711
EPA ID:	CAL000347329
Inactive Date:	Not reported
Create Date:	10/21/2009
Last Act Date:	09/11/2019
Mailing Name:	Not reported
Mailing Address:	21 E ORANGE AVE
Mailing Address 2:	Not reported
Mailing City,State,Zip:	PORTERVILLE, CA 932574711
Owner Name:	ROBERT MENDEZ
Owner Address:	1863 N NEWCOMB ST
Owner Address 2:	Not reported
Owner City,State,Zip:	PORTERVILLE, CA 932579003
Contact Name:	ROBERTO MENDEZ
Contact Address:	1863 N NEWCOMB ST
Contact Address 2:	Not reported
City,State,Zip:	PORTERVILLE, CA 93257

NAICS:

EPA ID:	CAL000347329
Create Date:	2009-10-21 09:39:59
NAICS Code:	811111
NAICS Description:	General Automotive Repair
Issued EPA ID Date:	2009-10-21 09:39:59
Inactive Date:	Not reported
Facility Name:	MENDEZ AUTO REPAIR
Facility Address:	21 E ORANGE AVE
Facility Address 2:	Not reported

MENDEZ AUTO REPAIR (Continued) **S120051924**

Facility City: PORTERVILLE
Facility County: 54
Facility State: CA
Facility Zip: 932574711

BP297
East
1/8-1/4
0.131 mi.
692 ft.

MENDEZ AUTO REPAIR
21 E ORANGE AVE
PORTERVILLE, CA 93257

RCRA NonGen / NLR **1024824350**
CAL000347329

Site 7 of 9 in cluster BP

Actual:
460 ft.

Focus Map:
12

RCRA NonGen / NLR:

Date form received by agency:	2009-10-21 00:00:00.0
Facility name:	MENDEZ AUTO REPAIR
Facility address:	21 E ORANGE AVE PORTERVILLE, CA 93257-4711
EPA ID:	CAL000347329
Contact:	ROBERTO MENDEZ
Contact address:	1863 N NEWCOMB ST PORTERVILLE, CA 93257
Contact country:	Not reported
Contact telephone:	559-781-9379
Contact email:	CRYSTALMENDEZ90@GMAIL.COM
EPA Region:	09
Classification:	Non-Generator
Description:	Handler: Non-Generators do not presently generate hazardous waste

Owner/Operator Summary:

Owner/operator name:	ROBERTO MENDEZ
Owner/operator address:	1863 N NEWCOMB ST PORTERVILLE, CA 93257
Owner/operator country:	Not reported
Owner/operator telephone:	559-781-9379
Owner/operator email:	Not reported
Owner/operator fax:	Not reported
Owner/operator extension:	Not reported
Legal status:	Other
Owner/Operator Type:	Operator
Owner/Op start date:	Not reported
Owner/Op end date:	Not reported

Owner/operator name:	ROBERT MENDEZ
Owner/operator address:	1863 N NEWCOMB ST PORTERVILLE, CA 93257
Owner/operator country:	Not reported
Owner/operator telephone:	559-781-9379
Owner/operator email:	Not reported
Owner/operator fax:	Not reported
Owner/operator extension:	Not reported
Legal status:	Other
Owner/Operator Type:	Owner
Owner/Op start date:	Not reported
Owner/Op end date:	Not reported

Handler Activities Summary:
U.S. importer of hazardous waste: No

MENDEZ AUTO REPAIR (Continued) **1024824350**

Mixed waste (haz. and radioactive):	No
Recycler of hazardous waste:	No
Transporter of hazardous waste:	Yes
Treater, storer or disposer of HW:	No
Underground injection activity:	No
On-site burner exemption:	No
Furnace exemption:	No
Used oil fuel burner:	No
Used oil processor:	No
User oil refiner:	No
Used oil fuel marketer to burner:	No
Used oil Specification marketer:	No
Used oil transfer facility:	No
Used oil transporter:	No

Violation Status: No violations found

BT298 **ARMSTRONG OLIVE COMPANY** **WMUDS/SWAT** **1000390059**
WSW **18589 ROAD 232** **N/A**
1/8-1/4 **PORTERVILLE CA, CA 93257**
0.136 mi.
718 ft. **Site 1 of 2 in cluster BT**

Actual:
412 ft.

Focus Map:
3

WMUDS/SWAT:

Edit Date:	Not reported
Complexity:	Not reported
Primary Waste:	PROCES
Primary Waste Type:	Designated/Influent or Solid Wastes that pose a significant threat to water quality because of their high concentrations (E.G., BOD, Hardness, TRF, Chloride). 'Manageable' hazardous wastes (E.G., inorganic salts and heavy metals) are included in this category.
Secondary Waste:	Washwater Waste (Product washwater wastes: E.G., photo reuse wastewater, vegetable washwater)
Secondary Waste Type:	D
Base Meridian:	Not reported
NPID:	Not reported
Tonnage:	0
Regional Board ID:	Not reported
Municipal Solid Waste:	False
Superorder:	False
Open To Public:	False
Waste List:	False
Agency Type:	Private
Agency Name:	ARMSTRONG OLIVE COMPANY
Agency Department:	Not reported
Agency Address:	18589 ROAD 232
Agency City,St,Zip:	PORTERVILLE CA 932579505
Agency Contact:	MIKE ARMSTRONG
Agency Telephone:	5597817944
Land Owner Name:	Not reported
Land Owner Address:	Not reported
Land Owner City,St,Zip:	Not reported
Land Owner Contact:	Not reported
Land Owner Phone:	Not reported
Region:	5F
Facility Type:	Industrial - Facility that treats and/or disposes of liquid or semisolid wastes from any servicing, producing, manufacturing or processing operation of whatever nature, including mining, gravel washing, geothermal operations, air conditioning, ship building and

ARMSTRONG OLIVE COMPANY (Continued) **1000390059**

repairing, oil production, storage and disposal operations, water pumping.

Facility Description:	Not reported
Facility Telephone:	5597817944
SWAT Facility Name:	Not reported
Primary SIC:	2033
Secondary SIC:	Not reported
Comments:	Not reported
Last Facility Editors:	Not reported
Waste Discharge System:	True
Solid Waste Assessment Test Program:	False
Toxic Pits Cleanup Act Program:	False
Resource Conservation Recovery Act:	False
Department of Defence:	False
Solid Waste Assessment Test Program:	Not reported
Threat to Water Quality:	Not reported
Sub Chapter 15:	True
Regional Board Project Officer:	SWG
Number of WMUDS at Facility:	0
Section Range:	Not reported
RCRA Facility:	No
Waste Discharge Requirements:	A
Self-Monitoring Rept. Frequency:	Not reported
Waste Discharge System ID:	5D542132N01
Solid Waste Information ID:	Not reported

BT299 **ARMSTRONG OLIVE CO** **SEMS-ARCHIVE** **1003878015**
WSW **18589 ROAD 232** **CAD982399826**
1/8-1/4 **PORTERVILLE, CA 93257**
0.136 mi.
718 ft. **Site 2 of 2 in cluster BT**

Actual:
412 ft.

Focus Map:
3

SEMS Archive:

Site ID:	0900375
EPA ID:	CAD982399826
Name:	ARMSTRONG OLIVE CO
Address:	18589 ROAD 232
Address 2:	Not reported
City,State,Zip:	PORTERVILLE, CA 93257
Cong District:	17
FIPS Code:	06107
FF:	N
NPL:	Not on the NPL
Non NPL Status:	NFRAP-Site does not qualify for the NPL based on existing information

SEMS Archive Detail:

Region:	09
Site ID:	0900375
EPA ID:	CAD982399826
Site Name:	ARMSTRONG OLIVE CO
NPL:	N
FF:	N
OU:	00
Action Code:	VS
Action Name:	ARCH SITE
SEQ:	1
Start Date:	Not reported
Finish Date:	1988-05-01 04:00:00

ARMSTRONG OLIVE CO (Continued) **1003878015**

Qual:	Not reported
Current Action Lead:	EPA Perf In-Hse
Region:	09
Site ID:	0900375
EPA ID:	CAD982399826
Site Name:	ARMSTRONG OLIVE CO
NPL:	N
FF:	N
OU:	00
Action Code:	DS
Action Name:	DISCVRY
SEQ:	1
Start Date:	1988-02-01 05:00:00
Finish Date:	1988-02-01 05:00:00
Qual:	Not reported
Current Action Lead:	EPA Perf
Region:	09
Site ID:	0900375
EPA ID:	CAD982399826
Site Name:	ARMSTRONG OLIVE CO
NPL:	N
FF:	N
OU:	00
Action Code:	PA
Action Name:	PA
SEQ:	1
Start Date:	Not reported
Finish Date:	1988-05-01 04:00:00
Qual:	N
Current Action Lead:	St Perf

BU300 **FRONTIER CALIFORNIA INC.: STRATHMORE RSU0** **AST** **A100420178**
NE **22900 BRUCE STREET** **N/A**
1/8-1/4 **STRATHMORE, CA 93267**
0.137 mi.
722 ft. **Site 1 of 3 in cluster BU**

Actual:
405 ft.

Focus Map:
1

AST:

Name:	FRONTIER CALIFORNIA INC.: STRATHMORE RSU0
Address:	22900 BRUCE STREET
City/Zip:	STRATHMORE,93267
Certified Unified Program Agencies:	Not reported
Owner:	Frontier California Inc.
Total Gallons:	Not reported
CERSID:	10141887
Facility ID:	FA0004842
Business Name:	Frontier California, Inc.
Phone:	559-875-4565
Fax:	909-628-1080
Mailing Address:	280 S. Locust Street
Mailing Address City:	Pomona
Mailing Address State:	CA
Mailing Address Zip Code:	91766
Operator Name:	Frontier California Inc.
Operator Phone:	909-620-5962

FRONTIER CALIFORNIA INC.: STRATHMORE RSU0 (Continued) **A100420178**

Owner Phone:	909-620-5962
Owner Mail Address:	280 S. Locust Street
Owner State:	CA
Owner Zip Code:	91766
Owner Country:	United States
Property Owner Name:	Frontier California Inc.
Property Owner Phone:	909-620-5962
Property Owner Mailing Address:	280 S. Locust Street
Property Owner City:	Pomona
Property Owner Stat :	CA
Property Owner Zip Code:	91766
Property Owner Country:	United States
EPAID:	Not reported

BU301 **AST** **A100344775**
NE **22900 BRUCE ST** **N/A**
1/8-1/4 **STRATHMORE, CA**
0.137 mi.
722 ft. **Site 2 of 3 in cluster BU**

Actual:
405 ft.

Focus Map:
1

AST:

Name:	Not reported
Address:	22900 BRUCE ST
City/Zip:	STRATHMORE,
Certified Unified Program Agencies:	Tulare
Owner:	VERIZON CA INC - STRATHMORE
Total Gallons:	1500
CERSID:	Not reported
Facility ID:	Not reported
Business Name:	Not reported
Phone:	Not reported
Fax:	Not reported
Mailing Address:	Not reported
Mailing Address City:	Not reported
Mailing Address State:	Not reported
Mailing Address Zip Code:	Not reported
Operator Name:	Not reported
Operator Phone:	Not reported
Owner Phone:	Not reported
Owner Mail Address:	Not reported
Owner State:	Not reported
Owner Zip Code:	Not reported
Owner Country:	Not reported
Property Owner Name:	Not reported
Property Owner Phone:	Not reported
Property Owner Mailing Address:	Not reported
Property Owner City:	Not reported
Property Owner Stat :	Not reported
Property Owner Zip Code:	Not reported
Property Owner Country:	Not reported
EPAID:	Not reported

BU302 NE 1/8-1/4 0.137 mi. 722 ft. | **FRONTIER CALIFORNIA INC.: STRATHMORE RSU0** | **CUPA Listings** | **S120051616** **N/A**

22900 BRUCE ST
STRATHMORE, CA 93267

Site 3 of 3 in cluster BU

Actual: 405 ft.

Focus Map: 1

CUPA TULARE:

Name:	FRONTIER CALIFORNIA INC.: STRATHMORE RSU0
Address:	22900 BRUCE ST
City,State,Zip:	STRATHMORE, CA 93267
CERS ID:	10141887
Facility ID:	FA0004842
APN:	215-093-008
Latitude:	36.14683112
Longitude:	-119.06059959
PE:	2223
TB Fin Fees Description:	HM - SMALL FACILITY - < 5 CHEMICALS
Current Status:	1
CD Fin billing Status Description:	Active, billable

Name:	FRONTIER CALIFORNIA INC.: STRATHMORE RSU0
Address:	22900 BRUCE ST
City,State,Zip:	STRATHMORE, CA 93267
CERS ID:	10141887
Facility ID:	FA0004842
APN:	215-093-008
Latitude:	36.14683112
Longitude:	-119.06059959
PE:	2313
TB Fin Fees Description:	TANK FA >1,320 AND <10,000 GAL
Current Status:	1
CD Fin billing Status Description:	Active, billable

BV303 WSW 1/8-1/4 0.138 mi. 726 ft. | **BONANZA PONT CAD OLDS INC** | **HIST UST** | **S118408077** **N/A**

320 W HENDERSON ST
PORTERVILLE, CA 93257

Site 1 of 3 in cluster BV

Actual: 446 ft.

Focus Map: 10

HIST UST:

Name:	BONANZA PONT CAD OLDS INC
Address:	320 W HENDERSON ST
City,State,Zip:	PORTERVILLE, CA 93257
File Number:	0002BE5B
URL:	http://geotracker.waterboards.ca.gov/ustpdfs/pdf/0002BE5B.pdf
Region:	Not reported
Facility ID:	Not reported
Facility Type:	Not reported
Other Type:	Not reported
Contact Name:	Not reported
Telephone:	Not reported
Owner Name:	Not reported
Owner Address:	Not reported
Owner City,St,Zip:	Not reported
Total Tanks:	Not reported

Tank Num:	Not reported
Container Num:	Not reported
Year Installed:	Not reported
Tank Capacity:	Not reported

BONANZA PONT CAD OLDS INC (Continued) **S118408077**

Tank Used for: Not reported
Type of Fuel: Not reported
Container Construction Thickness: Not reported
Leak Detection: Not reported

Click here for Geo Tracker PDF:

BV304 **HADDAD PONT CAD OLDS INC** **RCRA-SQG** **1000184563**
WSW **320 W HENDERSON** **CAD982369852**
1/8-1/4 **PORTERVILLE, CA 93257**
0.138 mi.
726 ft. **Site 2 of 3 in cluster BV**

Actual:
446 ft.

Focus Map:
10

RCRA-SQG:

Date form received by agency:	1988-04-14 00:00:00.0
Facility name:	HADDAD PONT CAD OLDS INC
Facility address:	320 W HENDERSON PORTERVILLE, CA 93257
EPA ID:	CAD982369852
Mailing address:	W HENDERSON PORTERVILLE, CA 93257
Contact:	ENVIRONMENTAL MANAGER
Contact address:	320 W HENDERSON PORTERVILLE, CA 93257
Contact country:	US
Contact telephone:	209-784-5370
Contact email:	Not reported
EPA Region:	09
Classification:	Small Small Quantity Generator
Description:	Handler: generates more than 100 and less than 1000 kg of hazardous waste during any calendar month and accumulates less than 6000 kg of hazardous waste at any time; or generates 100 kg or less of hazardous waste during any calendar month, and accumulates more than 1000 kg of hazardous waste at any time

Owner/Operator Summary:

Owner/operator name:	JAMES E HADDAD
Owner/operator address:	NOT REQUIRED NOT REQUIRED, ME 99999
Owner/operator country:	Not reported
Owner/operator telephone:	415-555-1212
Owner/operator email:	Not reported
Owner/operator fax:	Not reported
Owner/operator extension:	Not reported
Legal status:	Private
Owner/Operator Type:	Owner
Owner/Op start date:	Not reported
Owner/Op end date:	Not reported

Owner/operator name:	NOT REQUIRED
Owner/operator address:	NOT REQUIRED NOT REQUIRED, ME 99999
Owner/operator country:	Not reported
Owner/operator telephone:	415-555-1212
Owner/operator email:	Not reported
Owner/operator fax:	Not reported
Owner/operator extension:	Not reported

HADDAD PONT CAD OLDS INC (Continued) **1000184563**

Legal status: Private
Owner/Operator Type: Operator
Owner/Op start date: Not reported
Owner/Op end date: Not reported

Handler Activities Summary:
U.S. importer of hazardous waste: No
Mixed waste (haz. and radioactive): No
Recycler of hazardous waste: No
Transporter of hazardous waste: No
Treater, storer or disposer of HW: No
Underground injection activity: No
On-site burner exemption: No
Furnace exemption: No
Used oil fuel burner: No
Used oil processor: No
User oil refiner: No
Used oil fuel marketer to burner: No
Used oil Specification marketer: No
Used oil transfer facility: No
Used oil transporter: No

Violation Status: No violations found

BV305 **BONANZA PONT CAD OLDS** **RCRA-SQG** **1000153935**
WSW **320 W HENDERSON** **HIST UST** **CAD981441298**
1/8-1/4 **PORTERVILLE, CA 93257** **FINDS**
0.138 mi. **ECHO**
726 ft. **Site 3 of 3 in cluster BV**

Actual:
446 ft.

Focus Map:
10

RCRA-SQG:
Date form received by agency: 1996-09-01 00:00:00.0
Facility name: BONANZA PONT CAD OLDS
Facility address: 320 W HENDERSON
PORTERVILLE, CA 93257
EPA ID: CAD981441298
Mailing address: W HENDERSON
PORTERVILLE, CA 93257
Contact: Not reported
Contact address: Not reported
Not reported
Contact country: US
Contact telephone: Not reported
Contact email: Not reported
EPA Region: 09
Classification: Small Small Quantity Generator
Description: Handler: generates more than 100 and less than 1000 kg of hazardous waste during any calendar month and accumulates less than 6000 kg of hazardous waste at any time; or generates 100 kg or less of hazardous waste during any calendar month, and accumulates more than 1000 kg of hazardous waste at any time

Owner/Operator Summary:
Owner/operator name: LIONAL CANERDAY
Owner/operator address: NOT REQUIRED
NOT REQUIRED, ME 99999
Owner/operator country: Not reported
Owner/operator telephone: 415-555-1212

BONANZA PONT CAD OLDS (Continued) **1000153935**

Owner/operator email:	Not reported
Owner/operator fax:	Not reported
Owner/operator extension:	Not reported
Legal status:	Private
Owner/Operator Type:	Owner
Owner/Op start date:	Not reported
Owner/Op end date:	Not reported

Owner/operator name:	NOT REQUIRED
Owner/operator address:	NOT REQUIRED
	NOT REQUIRED, ME 99999
Owner/operator country:	Not reported
Owner/operator telephone:	415-555-1212
Owner/operator email:	Not reported
Owner/operator fax:	Not reported
Owner/operator extension:	Not reported
Legal status:	Private
Owner/Operator Type:	Operator
Owner/Op start date:	Not reported
Owner/Op end date:	Not reported

Handler Activities Summary:

U.S. importer of hazardous waste:	No
Mixed waste (haz. and radioactive):	No
Recycler of hazardous waste:	No
Transporter of hazardous waste:	No
Treater, storer or disposer of HW:	No
Underground injection activity:	No
On-site burner exemption:	No
Furnace exemption:	No
Used oil fuel burner:	No
Used oil processor:	No
User oil refiner:	No
Used oil fuel marketer to burner:	No
Used oil Specification marketer:	No
Used oil transfer facility:	No
Used oil transporter:	No

Violation Status: No violations found

HIST UST:

Name:	BONANZA PONT, CAD. OLDS INC
Address:	320 W HENDERSON AVE
City,State,Zip:	PORTERVILLE, CA 93257
File Number:	Not reported
URL:	Not reported
Region:	STATE
Facility ID:	00000009475
Facility Type:	Other
Other Type:	AUTO DEALERSHIP
Contact Name:	LIONAL G. CAPERDAY DLR
Telephone:	2097845370
Owner Name:	SEQUOIA ESTATE
Owner Address:	97 S CORONA
Owner City,St,Zip:	PORTERVILLE, CA 93257
Total Tanks:	0001

BONANZA PONT CAD OLDS (Continued) **1000153935**

Tank Num:	001
Container Num:	1
Year Installed:	Not reported
Tank Capacity:	00000000
Tank Used for:	WASTE
Type of Fuel:	WASTE OIL
Container Construction Thickness:	3/16
Leak Detection:	Visual, Stock Inventor

FINDS:

Registry ID: 110002706484
Facility URL: http://ofmpub.epa.gov/enviro/fii_query_detail.disp_program_facility?p_registry_id=110002706484

Environmental Interest/Information System:
RCRAInfo is a national information system that supports the Resource Conservation and Recovery Act (RCRA) program through the tracking of events and activities related to facilities that generate, transport, and treat, store, or dispose of hazardous waste. RCRAInfo allows RCRA program staff to track the notification, permit, compliance, and corrective action activities required under RCRA.

Registry ID: 110009544270
Facility URL: http://ofmpub.epa.gov/enviro/fii_query_detail.disp_program_facility?p_registry_id=110009544270

Environmental Interest/Information System:
RCRAInfo is a national information system that supports the Resource Conservation and Recovery Act (RCRA) program through the tracking of events and activities related to facilities that generate, transport, and treat, store, or dispose of hazardous waste. RCRAInfo allows RCRA program staff to track the notification, permit, compliance, and corrective action activities required under RCRA.

Click this hyperlink while viewing on your computer to access additional FINDS: detail in the EDR Site Report.

ECHO:

Envid:	1000153935
Registry ID:	110002706484
DFR URL:	http://echo.epa.gov/detailed-facility-report?fid=110002706484
Name:	BONANZA PONT CAD OLDS
Address:	320 W HENDERSON
City,State,Zip:	PORTERVILLE, CA 93257

Envid:	1000153935
Registry ID:	110009544270
DFR URL:	http://echo.epa.gov/detailed-facility-report?fid=110009544270
Name:	HADDAD PONT CAD OLDS INC
Address:	320 W HENDERSON
City,State,Zip:	PORTERVILLE, CA 93257

BW306 West 1/8-1/4 0.138 mi. 726 ft. | **TDG OPERATIONS LLC**
600 SOUTH E ST
PORTERVILLE, CA 93257

Site 1 of 3 in cluster BW

RCRA NonGen / NLR | **1024861825**
CAL000430314

Actual: 453 ft.

Focus Map: 12

RCRA NonGen / NLR:

Date form received by agency:	2017-08-29 00:00:00.0
Facility name:	TDG OPERATIONS LLC
Facility address:	600 SOUTH E ST PORTERVILLE, CA 93257
EPA ID:	CAL000430314
Contact:	MATT TRUEBLOOD
Contact address:	600 SOUTH E ST PORTERVILLE, CA 93257
Contact country:	Not reported
Contact telephone:	559-788-2317
Contact email:	MATT.TRUEBLOOD@DIXIEGROUP.COM
EPA Region:	09
Classification:	Non-Generator
Description:	Handler: Non-Generators do not presently generate hazardous waste

Owner/Operator Summary:

Owner/operator name:	MATT TRUEBLOOD
Owner/operator address:	600 SOUTH E ST PORTERVILLE, CA 93257
Owner/operator country:	Not reported
Owner/operator telephone:	559-788-2317
Owner/operator email:	Not reported
Owner/operator fax:	Not reported
Owner/operator extension:	Not reported
Legal status:	Other
Owner/Operator Type:	Operator
Owner/Op start date:	Not reported
Owner/Op end date:	Not reported

Owner/operator name:	TDG OPERATIONS LLC
Owner/operator address:	PO BOX 2007 DALTON, GA 30722
Owner/operator country:	Not reported
Owner/operator telephone:	706-876-5814
Owner/operator email:	Not reported
Owner/operator fax:	Not reported
Owner/operator extension:	Not reported
Legal status:	Other
Owner/Operator Type:	Owner
Owner/Op start date:	Not reported
Owner/Op end date:	Not reported

Handler Activities Summary:

U.S. importer of hazardous waste:	No
Mixed waste (haz. and radioactive):	No
Recycler of hazardous waste:	No
Transporter of hazardous waste:	Yes
Treater, storer or disposer of HW:	No
Underground injection activity:	No
On-site burner exemption:	No
Furnace exemption:	No

TDG OPERATIONS LLC (Continued) **1024861825**

Used oil fuel burner: No
Used oil processor: No
User oil refiner: No
Used oil fuel marketer to burner: No
Used oil Specification marketer: No
Used oil transfer facility: No
Used oil transporter: No

Violation Status: No violations found

BW307
West
1/8-1/4
0.138 mi.
726 ft.

Actual:
453 ft.

Focus Map:
12

TDG OPERATIONS, LLC
600 SOUTH E STREET
PORTERVILLE, CA 93257

Site 2 of 3 in cluster BW

RCRA NonGen / NLR **1000149358**
FINDS **CAD982522468**
ECHO
EMI
CERS

RCRA NonGen / NLR:
Date form received by agency: 2017-09-21 00:00:00.0
Facility name: ROYALTY CARPET MILLS INC
Facility address: 600 SOUTH E STREET
PORTERVILLE, CA 93257
EPA ID: CAD982522468
Contact: FARLEY GARDENER
Contact address: Not reported
Not reported
Contact country: Not reported
Contact telephone: 559-781-4116
Contact email: Not reported
EPA Region: 09
Classification: Non-Generator
Description: Handler: Non-Generators do not presently generate hazardous waste

Owner/Operator Summary:
Owner/operator name: ROYALTY CARPET MILLS
Owner/operator address: Not reported
Not reported
Owner/operator country: Not reported
Owner/operator telephone: Not reported
Owner/operator email: Not reported
Owner/operator fax: Not reported
Owner/operator extension: Not reported
Legal status: Private
Owner/Operator Type: Owner
Owner/Op start date: 1989-06-15 00:00:00.
Owner/Op end date: Not reported

Owner/operator name: NOT REQUIRED
Owner/operator address: NOT REQUIRED
NOT REQUIRED, ME 99999
Owner/operator country: US
Owner/operator telephone: 415-555-1212
Owner/operator email: Not reported
Owner/operator fax: Not reported
Owner/operator extension: Not reported
Legal status: Private
Owner/Operator Type: Operator
Owner/Op start date: Not reported
Owner/Op end date: Not reported

TDG OPERATIONS, LLC (Continued) **1000149358**

Handler Activities Summary:

U.S. importer of hazardous waste:	No
Mixed waste (haz. and radioactive):	No
Recycler of hazardous waste:	No
Transporter of hazardous waste:	No
Treater, storer or disposer of HW:	No
Underground injection activity:	No
On-site burner exemption:	No
Furnace exemption:	No
Used oil fuel burner:	No
Used oil processor:	No
User oil refiner:	No
Used oil fuel marketer to burner:	No
Used oil Specification marketer:	No
Used oil transfer facility:	No
Used oil transporter:	No

Historical Generators:

Date form received by agency: 1996-09-01 00:00:00.0
Site name: ROYALTY CARPET MILLS INC
Classification: Small Quantity Generator

Date form received by agency: 1989-04-05 00:00:00.0
Site name: ROYALTY CARPET MILLS INC
Classification: Large Quantity Generator

Violation Status: No violations found

FINDS:

Registry ID: 110002841275
Facility URL: http://ofmpub.epa.gov/enviro/fii_query_detail.disp_program_facility?p_registry_id=110002841275

Environmental Interest/Information System:

AIR EMISSIONS CLASSIFICATION UNKNOWN
RCRAInfo is a national information system that supports the Resource Conservation and Recovery Act (RCRA) program through the tracking of events and activities related to facilities that generate, transport, and treat, store, or dispose of hazardous waste. RCRAInfo allows RCRA program staff to track the notification, permit, compliance, and corrective action activities required under RCRA.
STATE MASTER

Click this hyperlink while viewing on your computer to access additional FINDS: detail in the EDR Site Report.

ECHO:

Envid: 1000149358
Registry ID: 110002841275
DFR URL: http://echo.epa.gov/detailed-facility-report?fid=110002841275
Name: TDG OPERATIONS, LLC
Address: 600 SOUTH E STREET
City,State,Zip: PORTERVILLE, CA 93257

EMI:

Name: ROYALTY CARPET MILLS, INC.
Address: 600 SOUTH E STREET

TDG OPERATIONS, LLC (Continued) **1000149358**

City,State,Zip:	PORTERVILLE, CA
Year:	1995
County Code:	54
Air Basin:	SJV
Facility ID:	953
Air District Name:	SJU
SIC Code:	2273
Air District Name:	SAN JOAQUIN VALLEY UNIFIED APCD
Community Health Air Pollution Info System:	Not reported
Consolidated Emission Reporting Rule:	Not reported
Total Organic Hydrocarbon Gases Tons/Yr:	0
Reactive Organic Gases Tons/Yr:	0
Carbon Monoxide Emissions Tons/Yr:	1
NOX - Oxides of Nitrogen Tons/Yr:	1
SOX - Oxides of Sulphur Tons/Yr:	0
Particulate Matter Tons/Yr:	0
Part. Matter 10 Micrometers and Smllr Tons/Yr:	0

Name:	ROYALTY CARPET MILLS INC
Address:	600 SOUTH E STREET
City,State,Zip:	PORTERVILLE, CA
Year:	1996
County Code:	54
Air Basin:	SJV
Facility ID:	953
Air District Name:	SJU
SIC Code:	2273
Air District Name:	SAN JOAQUIN VALLEY UNIFIED APCD
Community Health Air Pollution Info System:	Not reported
Consolidated Emission Reporting Rule:	Not reported
Total Organic Hydrocarbon Gases Tons/Yr:	0
Reactive Organic Gases Tons/Yr:	0
Carbon Monoxide Emissions Tons/Yr:	1
NOX - Oxides of Nitrogen Tons/Yr:	1
SOX - Oxides of Sulphur Tons/Yr:	0
Particulate Matter Tons/Yr:	0
Part. Matter 10 Micrometers and Smllr Tons/Yr:	0

Name:	ROYALTY CARPET MILLS INC
Address:	600 SOUTH E STREET
City,State,Zip:	PORTERVILLE, CA
Year:	1997
County Code:	54
Air Basin:	SJV
Facility ID:	953
Air District Name:	SJU
SIC Code:	2273
Air District Name:	SAN JOAQUIN VALLEY UNIFIED APCD
Community Health Air Pollution Info System:	Not reported
Consolidated Emission Reporting Rule:	Not reported
Total Organic Hydrocarbon Gases Tons/Yr:	0
Reactive Organic Gases Tons/Yr:	0
Carbon Monoxide Emissions Tons/Yr:	1
NOX - Oxides of Nitrogen Tons/Yr:	1
SOX - Oxides of Sulphur Tons/Yr:	0
Particulate Matter Tons/Yr:	0
Part. Matter 10 Micrometers and Smllr Tons/Yr:	0

TDG OPERATIONS, LLC (Continued) **1000149358**

Name:	ROYALTY CARPET MILLS INC
Address:	600 SOUTH E STREET
City,State,Zip:	PORTERVILLE, CA
Year:	1998
County Code:	54
Air Basin:	SJV
Facility ID:	953
Air District Name:	SJU
SIC Code:	2273
Air District Name:	SAN JOAQUIN VALLEY UNIFIED APCD
Community Health Air Pollution Info System:	Not reported
Consolidated Emission Reporting Rule:	Not reported
Total Organic Hydrocarbon Gases Tons/Yr:	0
Reactive Organic Gases Tons/Yr:	0
Carbon Monoxide Emissions Tons/Yr:	1
NOX - Oxides of Nitrogen Tons/Yr:	1
SOX - Oxides of Sulphur Tons/Yr:	0
Particulate Matter Tons/Yr:	0
Part. Matter 10 Micrometers and Smllr Tons/Yr:	0

Name:	ROYALTY CARPET MILLS INC
Address:	600 SOUTH E STREET
City,State,Zip:	PORTERVILLE, CA
Year:	1999
County Code:	54
Air Basin:	SJV
Facility ID:	953
Air District Name:	SJU
SIC Code:	2273
Air District Name:	SAN JOAQUIN VALLEY UNIFIED APCD
Community Health Air Pollution Info System:	Not reported
Consolidated Emission Reporting Rule:	Not reported
Total Organic Hydrocarbon Gases Tons/Yr:	0
Reactive Organic Gases Tons/Yr:	0
Carbon Monoxide Emissions Tons/Yr:	1
NOX - Oxides of Nitrogen Tons/Yr:	1
SOX - Oxides of Sulphur Tons/Yr:	0
Particulate Matter Tons/Yr:	0
Part. Matter 10 Micrometers and Smllr Tons/Yr:	0

Name:	ROYALTY CARPET MILLS INC
Address:	600 SOUTH E STREET
City,State,Zip:	PORTERVILLE, CA
Year:	2000
County Code:	54
Air Basin:	SJV
Facility ID:	953
Air District Name:	SJU
SIC Code:	2273
Air District Name:	SAN JOAQUIN VALLEY UNIFIED APCD
Community Health Air Pollution Info System:	Not reported
Consolidated Emission Reporting Rule:	Not reported
Total Organic Hydrocarbon Gases Tons/Yr:	3
Reactive Organic Gases Tons/Yr:	2
Carbon Monoxide Emissions Tons/Yr:	10
NOX - Oxides of Nitrogen Tons/Yr:	52
SOX - Oxides of Sulphur Tons/Yr:	0

TDG OPERATIONS, LLC (Continued) **1000149358**

Particulate Matter Tons/Yr: 2
Part. Matter 10 Micrometers and Smllr Tons/Yr: 1

Name: ROYALTY CARPET MILLS INC
Address: 600 SOUTH E STREET
City,State,Zip: PORTERVILLE, CA
Year: 2001
County Code: 54
Air Basin: SJV
Facility ID: 953
Air District Name: SJU
SIC Code: 2273
Air District Name: SAN JOAQUIN VALLEY UNIFIED APCD
Community Health Air Pollution Info System: Y
Consolidated Emission Reporting Rule: Not reported
Total Organic Hydrocarbon Gases Tons/Yr: 3
Reactive Organic Gases Tons/Yr: 2
Carbon Monoxide Emissions Tons/Yr: 10
NOX - Oxides of Nitrogen Tons/Yr: 52
SOX - Oxides of Sulphur Tons/Yr: 0
Particulate Matter Tons/Yr: 2
Part. Matter 10 Micrometers and Smllr Tons/Yr: 1

Name: ROYALTY CARPET MILLS INC
Address: 600 SOUTH E STREET
City,State,Zip: PORTERVILLE, CA
Year: 2002
County Code: 54
Air Basin: SJV
Facility ID: 953
Air District Name: SJU
SIC Code: 2273
Air District Name: SAN JOAQUIN VALLEY UNIFIED APCD
Community Health Air Pollution Info System: Y
Consolidated Emission Reporting Rule: Not reported
Total Organic Hydrocarbon Gases Tons/Yr: 3
Reactive Organic Gases Tons/Yr: 2
Carbon Monoxide Emissions Tons/Yr: 14
NOX - Oxides of Nitrogen Tons/Yr: 51
SOX - Oxides of Sulphur Tons/Yr: 0
Particulate Matter Tons/Yr: 2
Part. Matter 10 Micrometers and Smllr Tons/Yr: 1

Name: ROYALTY CARPET MILLS INC
Address: 600 SOUTH E STREET
City,State,Zip: PORTERVILLE, CA
Year: 2003
County Code: 54
Air Basin: SJV
Facility ID: 953
Air District Name: SJU
SIC Code: 2273
Air District Name: SAN JOAQUIN VALLEY UNIFIED APCD
Community Health Air Pollution Info System: Not reported
Consolidated Emission Reporting Rule: Not reported
Total Organic Hydrocarbon Gases Tons/Yr: 3
Reactive Organic Gases Tons/Yr: 2

TDG OPERATIONS, LLC (Continued) **1000149358**

Carbon Monoxide Emissions Tons/Yr:	14
NOX - Oxides of Nitrogen Tons/Yr:	51
SOX - Oxides of Sulphur Tons/Yr:	0
Particulate Matter Tons/Yr:	2
Part. Matter 10 Micrometers and Smllr Tons/Yr:	1

Name:	ROYALTY CARPET MILLS INC
Address:	600 SOUTH E STREET
City,State,Zip:	PORTERVILLE, CA
Year:	2004
County Code:	54
Air Basin:	SJV
Facility ID:	953
Air District Name:	SJU
SIC Code:	2273
Air District Name:	SAN JOAQUIN VALLEY UNIFIED APCD
Community Health Air Pollution Info System:	Y
Consolidated Emission Reporting Rule:	Not reported
Total Organic Hydrocarbon Gases Tons/Yr:	2.74947892
Reactive Organic Gases Tons/Yr:	1.870499994
Carbon Monoxide Emissions Tons/Yr:	14.158
NOX - Oxides of Nitrogen Tons/Yr:	50.504
SOX - Oxides of Sulphur Tons/Yr:	0.314
Particulate Matter Tons/Yr:	1.682
Part. Matter 10 Micrometers and Smllr Tons/Yr:	1.216999996

Name:	ROYALTY CARPET MILLS INC
Address:	600 SOUTH E STREET
City,State,Zip:	PORTERVILLE, CA
Year:	2005
County Code:	54
Air Basin:	SJV
Facility ID:	953
Air District Name:	SJU
SIC Code:	2273
Air District Name:	SAN JOAQUIN VALLEY UNIFIED APCD
Community Health Air Pollution Info System:	Y
Consolidated Emission Reporting Rule:	Not reported
Total Organic Hydrocarbon Gases Tons/Yr:	2.716856523266816511
Reactive Organic Gases Tons/Yr:	1.87049999368191
Carbon Monoxide Emissions Tons/Yr:	14.158
NOX - Oxides of Nitrogen Tons/Yr:	50.504
SOX - Oxides of Sulphur Tons/Yr:	.314
Particulate Matter Tons/Yr:	1.660571423462457142
Part. Matter 10 Micrometers and Smllr Tons/Yr:	1.21699999642372

Name:	ROYALTY CARPET MILLS INC
Address:	600 SOUTH E STREET
City,State,Zip:	PORTERVILLE, CA
Year:	2006
County Code:	54
Air Basin:	SJV
Facility ID:	953
Air District Name:	SJU
SIC Code:	2273
Air District Name:	SAN JOAQUIN VALLEY UNIFIED APCD
Community Health Air Pollution Info System:	Y

TDG OPERATIONS, LLC (Continued) **1000149358**

Consolidated Emission Reporting Rule: Not reported
Total Organic Hydrocarbon Gases Tons/Yr: 2.341792117767374771
Reactive Organic Gases Tons/Yr: 1.60848
Carbon Monoxide Emissions Tons/Yr: 12.718
NOX - Oxides of Nitrogen Tons/Yr: 42.968
SOX - Oxides of Sulphur Tons/Yr: .2708
Particulate Matter Tons/Yr: 1.447657142857142857
Part. Matter 10 Micrometers and Smllr Tons/Yr:1.06796

Name: ROYALTY CARPET MILLS INC
Address: 600 SOUTH E STREET
City,State,Zip: PORTERVILLE, CA 94124
Year: 2007
County Code: 54
Air Basin: SJV
Facility ID: 953
Air District Name: SJU
SIC Code: 2273
Air District Name: SAN JOAQUIN VALLEY UNIFIED APCD
Community Health Air Pollution Info System: Y
Consolidated Emission Reporting Rule: Not reported
Total Organic Hydrocarbon Gases Tons/Yr: .6710506348014429074
Reactive Organic Gases Tons/Yr: .4413
Carbon Monoxide Emissions Tons/Yr: 4.158
NOX - Oxides of Nitrogen Tons/Yr: .168
SOX - Oxides of Sulphur Tons/Yr: .08
Particulate Matter Tons/Yr: .5025714285714285714
Part. Matter 10 Micrometers and Smllr Tons/Yr:.4064

Name: ROYALTY CARPET MILLS INC
Address: 600 SOUTH E STREET
City,State,Zip: PORTERVILLE, CA 93257
Year: 2008
County Code: 54
Air Basin: SJV
Facility ID: 953
Air District Name: SJU
SIC Code: 2273
Air District Name: SAN JOAQUIN VALLEY UNIFIED APCD
Community Health Air Pollution Info System: Y
Consolidated Emission Reporting Rule: Not reported
Total Organic Hydrocarbon Gases Tons/Yr: .5515401853310735974
Reactive Organic Gases Tons/Yr: .35781
Carbon Monoxide Emissions Tons/Yr: 4.158
NOX - Oxides of Nitrogen Tons/Yr: .168
SOX - Oxides of Sulphur Tons/Yr: .0662
Particulate Matter Tons/Yr: .4355428571428571428
Part. Matter 10 Micrometers and Smllr Tons/Yr:.35948

Name: ROYALTY CARPET MILLS INC
Address: 600 SOUTH E STREET
City,State,Zip: PORTERVILLE, CA 93257
Year: 2009
County Code: 54
Air Basin: SJV
Facility ID: 953
Air District Name: SJU

TDG OPERATIONS, LLC (Continued) **1000149358**

SIC Code:	2273
Air District Name:	SAN JOAQUIN VALLEY UNIFIED APCD
Community Health Air Pollution Info System:	Y
Consolidated Emission Reporting Rule:	Not reported
Total Organic Hydrocarbon Gases Tons/Yr:	0.59133175330833498
Reactive Organic Gases Tons/Yr:	0.37461
Carbon Monoxide Emissions Tons/Yr:	1.0192000000000001
NOX - Oxides of Nitrogen Tons/Yr:	0.154
SOX - Oxides of Sulphur Tons/Yr:	9.2100000000000001E-2
Particulate Matter Tons/Yr:	0.35994285714285701
Part. Matter 10 Micrometers and Smllr Tons/Yr:	0.28388000000000002

Name:	ROYALTY CARPET MILLS INC
Address:	600 SOUTH E STREET
City,State,Zip:	PORTERVILLE, CA 93257
Year:	2010
County Code:	54
Air Basin:	SJV
Facility ID:	953
Air District Name:	SJU
SIC Code:	2273
Air District Name:	SAN JOAQUIN VALLEY UNIFIED APCD
Community Health Air Pollution Info System:	Y
Consolidated Emission Reporting Rule:	Not reported
Total Organic Hydrocarbon Gases Tons/Yr:	0.13927048792041599
Reactive Organic Gases Tons/Yr:	5.8799999999999998E-2
Carbon Monoxide Emissions Tons/Yr:	1.0192000000000001
NOX - Oxides of Nitrogen Tons/Yr:	0.154
SOX - Oxides of Sulphur Tons/Yr:	3.9899999999999998E-2
Particulate Matter Tons/Yr:	0.10639999999999999
Part. Matter 10 Micrometers and Smllr Tons/Yr:	0.10639999999999999

Name:	ROYALTY CARPET MILLS INC
Address:	600 SOUTH E STREET
City,State,Zip:	PORTERVILLE, CA 93257
Year:	2011
County Code:	54
Air Basin:	SJV
Facility ID:	953
Air District Name:	SJU
SIC Code:	2273
Air District Name:	SAN JOAQUIN VALLEY UNIFIED APCD
Community Health Air Pollution Info System:	Not reported
Consolidated Emission Reporting Rule:	Not reported
Total Organic Hydrocarbon Gases Tons/Yr:	0.13927048792
Reactive Organic Gases Tons/Yr:	0.0588
Carbon Monoxide Emissions Tons/Yr:	1.0192
NOX - Oxides of Nitrogen Tons/Yr:	0.154
SOX - Oxides of Sulphur Tons/Yr:	0.0399
Particulate Matter Tons/Yr:	0.1064
Part. Matter 10 Micrometers and Smllr Tons/Yr:	0.1064

Name:	ROYALTY CARPET MILLS INC
Address:	600 SOUTH E STREET
City,State,Zip:	PORTERVILLE, CA 93257
Year:	2012
County Code:	54

TDG OPERATIONS, LLC (Continued) **1000149358**

Air Basin:	SJV
Facility ID:	953
Air District Name:	SJU
SIC Code:	2273
Air District Name:	SAN JOAQUIN VALLEY UNIFIED APCD
Community Health Air Pollution Info System:	Not reported
Consolidated Emission Reporting Rule:	Not reported
Total Organic Hydrocarbon Gases Tons/Yr:	0.13927048792
Reactive Organic Gases Tons/Yr:	0.0588
Carbon Monoxide Emissions Tons/Yr:	1.0192
NOX - Oxides of Nitrogen Tons/Yr:	0.154
SOX - Oxides of Sulphur Tons/Yr:	0.0399
Particulate Matter Tons/Yr:	0.1064
Part. Matter 10 Micrometers and Smllr Tons/Yr:	0.1064

Name:	ROYALTY CARPET MILLS INC
Address:	600 SOUTH E STREET
City,State,Zip:	PORTERVILLE, CA 93257
Year:	2013
County Code:	54
Air Basin:	SJV
Facility ID:	953
Air District Name:	SJU
SIC Code:	2273
Air District Name:	SAN JOAQUIN VALLEY UNIFIED APCD
Community Health Air Pollution Info System:	Not reported
Consolidated Emission Reporting Rule:	Not reported
Total Organic Hydrocarbon Gases Tons/Yr:	0.13363636364
Reactive Organic Gases Tons/Yr:	0.0588
Carbon Monoxide Emissions Tons/Yr:	1.0192
NOX - Oxides of Nitrogen Tons/Yr:	0.154
SOX - Oxides of Sulphur Tons/Yr:	0.0399
Particulate Matter Tons/Yr:	0.1064
Part. Matter 10 Micrometers and Smllr Tons/Yr:	0.1064

Name:	ROYALTY CARPET MILLS INC
Address:	600 SOUTH E STREET
City,State,Zip:	PORTERVILLE, CA 93257
Year:	2014
County Code:	54
Air Basin:	SJV
Facility ID:	953
Air District Name:	SJU
SIC Code:	2273
Air District Name:	SAN JOAQUIN VALLEY APCD
Community Health Air Pollution Info System:	Not reported
Consolidated Emission Reporting Rule:	Not reported
Total Organic Hydrocarbon Gases Tons/Yr:	0.13363636364
Reactive Organic Gases Tons/Yr:	0.0588
Carbon Monoxide Emissions Tons/Yr:	1.0192
NOX - Oxides of Nitrogen Tons/Yr:	0.154
SOX - Oxides of Sulphur Tons/Yr:	0.0399
Particulate Matter Tons/Yr:	0.1064
Part. Matter 10 Micrometers and Smllr Tons/Yr:	0.1064

Name:	ROYALTY CARPET MILLS INC
Address:	600 SOUTH E STREET

TDG OPERATIONS, LLC (Continued) **1000149358**

City,State,Zip:	PORTERVILLE, CA 93257
Year:	2015
County Code:	54
Air Basin:	SJV
Facility ID:	953
Air District Name:	SJU
SIC Code:	2273
Air District Name:	SAN JOAQUIN VALLEY APCD
Community Health Air Pollution Info System:	Not reported
Consolidated Emission Reporting Rule:	Not reported
Total Organic Hydrocarbon Gases Tons/Yr:	0.6672130822
Reactive Organic Gases Tons/Yr:	0.58661409
Carbon Monoxide Emissions Tons/Yr:	1.0192
NOX - Oxides of Nitrogen Tons/Yr:	0.154
SOX - Oxides of Sulphur Tons/Yr:	0.1271
Particulate Matter Tons/Yr:	0.62316444948
Part. Matter 10 Micrometers and Smllr Tons/Yr:	0.403022794

Name:	ROYALTY CARPET MILLS INC
Address:	600 SOUTH E STREET
City,State,Zip:	PORTERVILLE, CA 93257
Year:	2016
County Code:	54
Air Basin:	SJV
Facility ID:	953
Air District Name:	SJU
SIC Code:	2273
Air District Name:	SAN JOAQUIN VALLEY APCD
Community Health Air Pollution Info System:	Not reported
Consolidated Emission Reporting Rule:	Not reported
Total Organic Hydrocarbon Gases Tons/Yr:	0.6672130822
Reactive Organic Gases Tons/Yr:	0.58661409
Carbon Monoxide Emissions Tons/Yr:	1.0192
NOX - Oxides of Nitrogen Tons/Yr:	0.154
SOX - Oxides of Sulphur Tons/Yr:	0.1271
Particulate Matter Tons/Yr:	0.62316444948
Part. Matter 10 Micrometers and Smllr Tons/Yr:	0.403022794

CERS:

Name:	ROYALTY CARPET MILLS INC
Address:	600 SOUTH E STREET
City,State,Zip:	PORTERVILLE, CA 93257-5318
Site ID:	491142
CERS ID:	110002841275
CERS Description:	US EPA Air Emission Inventory System (EIS)

BW308 **TDG OPERATIONS, LLC** **CERS HAZ WASTE** **S120984166**
West **600 S E ST** **CUPA Listings** **N/A**
1/8-1/4 **PORTERVILLE, CA 93257** **CERS**
0.138 mi.
726 ft. **Site 3 of 3 in cluster BW**

Actual:
453 ft.

Focus Map:
12

CERS HAZ WASTE:

Name:	TDG OPERATIONS, LLC
Address:	600 S E ST
City,State,Zip:	PORTERVILLE, CA 93257-5318
Site ID:	182331

TDG OPERATIONS, LLC (Continued) **S120984166**

CERS ID: 10604926
CERS Description: Hazardous Waste Generator

CUPA TULARE:

Name:	TDG OPERATIONS, LLC
Address:	600 S E ST
City,State,Zip:	PORTERVILLE, CA 93257-5318
CERS ID:	10604926
Facility ID:	FA0000312
APN:	260-300-020
Latitude:	36.054456861
Longitude:	-119.01840225
PE:	2224
TB Fin Fees Description:	HM - LARGE FACILITY - > 5 CHEMICALS
Current Status:	1
CD Fin billing Status Description:	Active, billable

Name:	TDG OPERATIONS, LLC
Address:	600 S E ST
City,State,Zip:	PORTERVILLE, CA 93257-5318
CERS ID:	10604926
Facility ID:	FA0000312
APN:	260-300-020
Latitude:	36.054456861
Longitude:	-119.01840225
PE:	2254
TB Fin Fees Description:	HW - SMALL GENERATOR
Current Status:	1
CD Fin billing Status Description:	Active, billable

CERS:

Name:	TDG OPERATIONS, LLC
Address:	600 S E ST
City,State,Zip:	PORTERVILLE, CA 93257-5318
Site ID:	182331
CERS ID:	10604926
CERS Description:	Chemical Storage Facilities

Violations:

Site ID:	182331
Site Name:	TDG OPERATIONS, LLC
Violation Date:	08-15-2013
Citation:	40 CFR 1 265.174 - U.S. Code of Federal Regulations, Title 40, Chapter 1, Section(s) 265.174
Violation Description:	Failure to inspect hazardous waste storage areas at least weekly.
Violation Notes:	Returned to compliance on 09/17/2013. Weekly inspection checklist of Hazardous Materials/Hazardous Waste not being completed. Last entry was performed Jan 1012.
Violation Division:	Tulare County Environmental Health
Violation Program:	HW
Violation Source:	CERS

Evaluation:

Eval General Type:	Compliance Evaluation Inspection
Eval Date:	08-15-2013
Violations Found:	No

TDG OPERATIONS, LLC (Continued) **S120984166**

Eval Type:	Routine done by local agency
Eval Notes:	Not reported
Eval Division:	Tulare County Environmental Health
Eval Program:	HMRRP
Eval Source:	CERS

Eval General Type:	Compliance Evaluation Inspection
Eval Date:	10-12-2017
Violations Found:	No
Eval Type:	Routine done by local agency
Eval Notes:	Mathew Trueblood, Plant Engineer
Eval Division:	Tulare County Environmental Health
Eval Program:	HW
Eval Source:	CERS

Eval General Type:	Compliance Evaluation Inspection
Eval Date:	10-12-2017
Violations Found:	No
Eval Type:	Routine done by local agency
Eval Notes:	Mathew Trueblood, Plant Engineer
Eval Division:	Tulare County Environmental Health
Eval Program:	HMRRP
Eval Source:	CERS

Eval General Type:	Compliance Evaluation Inspection
Eval Date:	08-15-2013
Violations Found:	Yes
Eval Type:	Routine done by local agency
Eval Notes:	Not reported
Eval Division:	Tulare County Environmental Health
Eval Program:	HW
Eval Source:	CERS

Enforcement Action:

Site ID:	182331
Site Name:	TDG OPERATIONS, LLC
Site Address:	600 S E ST
Site City:	PORTERVILLE
Site Zip:	93257-5318
Enf Action Date:	08-15-2013
Enf Action Type:	Notice of Violation (Unified Program)
Enf Action Description:	Notice of Violation Issued by the Inspector at the Time of Inspection
Enf Action Notes:	Not reported
Enf Action Division:	Tulare County Environmental Health
Enf Action Program:	HW
Enf Action Source:	CERS

Affiliation:

Affiliation Type Desc:	Environmental Contact
Entity Name:	MATT TRUEBLOOD
Entity Title:	Not reported
Affiliation Address:	600 SOUTH E ST
Affiliation City:	PORTERVILLE
Affiliation State:	CA
Affiliation Country:	Not reported
Affiliation Zip:	93257

TDG OPERATIONS, LLC (Continued) **S120984166**

Affiliation Phone:	Not reported
Affiliation Type Desc:	Facility Mailing Address
Entity Name:	Mailing Address
Entity Title:	Not reported
Affiliation Address:	PO BOX 2007
Affiliation City:	DALTON
Affiliation State:	GA
Affiliation Country:	Not reported
Affiliation Zip:	30722
Affiliation Phone:	Not reported
Affiliation Type Desc:	Operator
Entity Name:	TDG OPERATIONS, LLC
Entity Title:	Not reported
Affiliation Address:	Not reported
Affiliation City:	Not reported
Affiliation State:	Not reported
Affiliation Country:	Not reported
Affiliation Zip:	Not reported
Affiliation Phone:	(559) 788-2317
Affiliation Type Desc:	Identification Signer
Entity Name:	MATT TRUEBLOOE
Entity Title:	PLANT ENGINEER
Affiliation Address:	Not reported
Affiliation City:	Not reported
Affiliation State:	Not reported
Affiliation Country:	Not reported
Affiliation Zip:	Not reported
Affiliation Phone:	Not reported
Affiliation Type Desc:	Legal Owner
Entity Name:	TDG OPERATIONS, LLC
Entity Title:	Not reported
Affiliation Address:	PO BOX 2007
Affiliation City:	DALTON
Affiliation State:	GA
Affiliation Country:	United States
Affiliation Zip:	30722
Affiliation Phone:	(559) 788-2317
Affiliation Type Desc:	CUPA District
Entity Name:	Tulare County Environmental Health
Entity Title:	Not reported
Affiliation Address:	5957 South Mooney Boulevard
Affiliation City:	Visalia
Affiliation State:	CA
Affiliation Country:	Not reported
Affiliation Zip:	93277
Affiliation Phone:	(559) 624-7400
Affiliation Type Desc:	Document Preparer
Entity Name:	MATT TRUEBLOOD
Entity Title:	Not reported
Affiliation Address:	Not reported
Affiliation City:	Not reported

TDG OPERATIONS, LLC (Continued) **S120984166**

Affiliation State:	Not reported
Affiliation Country:	Not reported
Affiliation Zip:	Not reported
Affiliation Phone:	Not reported
Affiliation Type Desc:	Parent Corporation
Entity Name:	ROYALTY CARPET MILLS
Entity Title:	Not reported
Affiliation Address:	Not reported
Affiliation City:	Not reported
Affiliation State:	Not reported
Affiliation Country:	Not reported
Affiliation Zip:	Not reported
Affiliation Phone:	Not reported

309
WSW
1/8-1/4
0.138 mi.
729 ft.

SHELL OIL CO (6)
501 SOUTH E STREET
PORTERVILLE, CA 93257

ENVIROSTOR **S101482802**
N/A

Actual:
453 ft.

Focus Map:
12

ENVIROSTOR:

Name:	SHELL OIL CO (6)
Address:	501 SOUTH E STREET
City,State,Zip:	PORTERVILLE, CA 93257
Facility ID:	54290055
Status:	Refer: Other Agency
Status Date:	09/19/1983
Site Code:	Not reported
Site Type:	Historical
Site Type Detailed:	* Historical
Acres:	Not reported
NPL:	NO
Regulatory Agencies:	NONE SPECIFIED
Lead Agency:	NONE SPECIFIED
Program Manager:	Not reported
Supervisor:	Referred - Not Assigned
Division Branch:	Cleanup Sacramento
Assembly:	26
Senate:	14
Special Program:	Not reported
Restricted Use:	NO
Site Mgmt Req:	NONE SPECIFIED
Funding:	Not reported
Latitude:	36.05527
Longitude:	-119.0202
APN:	NONE SPECIFIED
Past Use:	NONE SPECIFIED
Potential COC:	NONE SPECIFIED
Confirmed COC:	NONE SPECIFIED
Potential Description:	NONE SPECIFIED
Alias Name:	54290055
Alias Type:	Envirostor ID Number

Completed Info:

Completed Area Name:	PROJECT WIDE
Completed Sub Area Name:	Not reported

SHELL OIL CO (6) (Continued) **S101482802**

Completed Document Type:	* Discovery
Completed Date:	04/13/1983
Comments:	FACILITY IDENTIFIED FROM POLK DIRECTORY.
Future Area Name:	Not reported
Future Sub Area Name:	Not reported
Future Document Type:	Not reported
Future Due Date:	Not reported
Schedule Area Name:	Not reported
Schedule Sub Area Name:	Not reported
Schedule Document Type:	Not reported
Schedule Due Date:	Not reported
Schedule Revised Date:	Not reported

BO310 **BEACON STATION 606** **HIST UST** **S118407828**
East **11 WEST OLIVE** **N/A**
1/8-1/4 **PORTERVILLE, CA 93257**
0.140 mi.
740 ft. **Site 3 of 8 in cluster BO**

Actual:
456 ft.

Focus Map:
12

HIST UST:

Name:	BEACON STATION 606
Address:	11 WEST OLIVE
City,State,Zip:	PORTERVILLE, CA 93257
File Number:	0002C13C
URL:	http://geotracker.waterboards.ca.gov/ustpdfs/pdf/0002C13C.pdf
Region:	Not reported
Facility ID:	Not reported
Facility Type:	Not reported
Other Type:	Not reported
Contact Name:	Not reported
Telephone:	Not reported
Owner Name:	Not reported
Owner Address:	Not reported
Owner City,St,Zip:	Not reported
Total Tanks:	Not reported
Tank Num:	Not reported
Container Num:	Not reported
Year Installed:	Not reported
Tank Capacity:	Not reported
Tank Used for:	Not reported
Type of Fuel:	Not reported
Container Construction Thickness:	Not reported
Leak Detection:	Not reported

Click here for Geo Tracker PDF:

BO311 **BEACON STATION # 606** **HIST UST** **U001582290**
East **11 W OLIVE AVE** **CERS TANKS** **N/A**
1/8-1/4 **PORTERVILLE, CA 93257** **CUPA Listings**
0.140 mi. **EMI**
740 ft. **Site 4 of 8 in cluster BO** **CERS**

Actual:
456 ft.

Focus Map:
12

HIST UST:

Name:	BEACON STATION # 606
Address:	11 W OLIVE AVE
City,State,Zip:	PORTERVILLE, CA 93257
File Number:	Not reported
URL:	Not reported
Region:	STATE
Facility ID:	00000038884
Facility Type:	Gas Station
Other Type:	Not reported
Contact Name:	GEORGE BATES
Telephone:	2095820241
Owner Name:	WILLIAM B. LONG
Owner Address:	P.O. BOX 3
Owner City,St,Zip:	PORTERVILLE, CA 93257
Total Tanks:	0005
Tank Num:	001
Container Num:	#606-1
Year Installed:	1969
Tank Capacity:	00006000
Tank Used for:	PRODUCT
Type of Fuel:	DIESEL
Container Construction Thickness:	.025
Leak Detection:	Stock Inventor
Tank Num:	002
Container Num:	#606-2
Year Installed:	1969
Tank Capacity:	00006000
Tank Used for:	PRODUCT
Type of Fuel:	REGULAR
Container Construction Thickness:	.025
Leak Detection:	Stock Inventor
Tank Num:	003
Container Num:	#606-3 A
Year Installed:	1969
Tank Capacity:	00004000
Tank Used for:	PRODUCT
Type of Fuel:	UNLEADED
Container Construction Thickness:	.025
Leak Detection:	Stock Inventor
Tank Num:	004
Container Num:	#606-3 B
Year Installed:	1969
Tank Capacity:	00004000
Tank Used for:	PRODUCT
Type of Fuel:	UNLEADED
Container Construction Thickness:	.025
Leak Detection:	Stock Inventor

BEACON STATION # 606 (Continued) **U001582290**

Tank Num:	005
Container Num:	#606-5
Year Installed:	1969
Tank Capacity:	00000550
Tank Used for:	WASTE
Type of Fuel:	WASTE OIL
Container Construction Thickness:	14
Leak Detection:	None

CERS TANKS:

Name:	C & L MINI MART
Address:	11 W OLIVE AVE
City,State,Zip:	PORTERVILLE, CA 93257
Site ID:	358526
CERS ID:	10604746
CERS Description:	Underground Storage Tank

CUPA TULARE:

Name:	C & L MINI MART
Address:	11 W OLIVE AVE
City,State,Zip:	PORTERVILLE, CA 93257
CERS ID:	10604746
Facility ID:	FA1038884
APN:	261-129-008
Latitude:	36.064991547
Longitude:	-119.01672035
PE:	2280
TB Fin Fees Description:	UST FACILITY
Current Status:	4
CD Fin billing Status Description:	Active, exempt from billing

Name:	C & L MINI MART
Address:	11 W OLIVE AVE
City,State,Zip:	PORTERVILLE, CA 93257
CERS ID:	10604746
Facility ID:	FA1038884
APN:	261-129-008
Latitude:	36.064991547
Longitude:	-119.01672035
PE:	2223
TB Fin Fees Description:	HM - SMALL FACILITY - < 5 CHEMICALS
Current Status:	1
CD Fin billing Status Description:	Active, billable

EMI:

Name:	C & L MINI MART
Address:	11 W OLIVE AVE
City,State,Zip:	PORTERVILLE, CA 93257
Year:	2002
County Code:	54
Air Basin:	SJV
Facility ID:	766
Air District Name:	SJU
SIC Code:	5541
Air District Name:	SAN JOAQUIN VALLEY UNIFIED APCD
Community Health Air Pollution Info System:	Not reported

BEACON STATION # 606 (Continued) **U001582290**

Consolidated Emission Reporting Rule:	Not reported
Total Organic Hydrocarbon Gases Tons/Yr:	0
Reactive Organic Gases Tons/Yr:	0
Carbon Monoxide Emissions Tons/Yr:	0
NOX - Oxides of Nitrogen Tons/Yr:	0
SOX - Oxides of Sulphur Tons/Yr:	0
Particulate Matter Tons/Yr:	0
Part. Matter 10 Micrometers and Smllr Tons/Yr:	0

Name:	C & L MINI MART
Address:	11 W OLIVE AVE
City,State,Zip:	PORTERVILLE, CA 93257
Year:	2003
County Code:	54
Air Basin:	SJV
Facility ID:	766
Air District Name:	SJU
SIC Code:	5541
Air District Name:	SAN JOAQUIN VALLEY UNIFIED APCD
Community Health Air Pollution Info System:	Not reported
Consolidated Emission Reporting Rule:	Not reported
Total Organic Hydrocarbon Gases Tons/Yr:	0
Reactive Organic Gases Tons/Yr:	0
Carbon Monoxide Emissions Tons/Yr:	0
NOX - Oxides of Nitrogen Tons/Yr:	0
SOX - Oxides of Sulphur Tons/Yr:	0
Particulate Matter Tons/Yr:	0
Part. Matter 10 Micrometers and Smllr Tons/Yr:	0

Name:	C & L MINI MART
Address:	11 W OLIVE AVE
City,State,Zip:	PORTERVILLE, CA 93257
Year:	2004
County Code:	54
Air Basin:	SJV
Facility ID:	766
Air District Name:	SJU
SIC Code:	5541
Air District Name:	SAN JOAQUIN VALLEY UNIFIED APCD
Community Health Air Pollution Info System:	Not reported
Consolidated Emission Reporting Rule:	Not reported
Total Organic Hydrocarbon Gases Tons/Yr:	0.46
Reactive Organic Gases Tons/Yr:	0.4562
Carbon Monoxide Emissions Tons/Yr:	0
NOX - Oxides of Nitrogen Tons/Yr:	0
SOX - Oxides of Sulphur Tons/Yr:	0
Particulate Matter Tons/Yr:	0
Part. Matter 10 Micrometers and Smllr Tons/Yr:	0

Name:	C & L MINI MART
Address:	11 W OLIVE AVE
City,State,Zip:	PORTERVILLE, CA 93257
Year:	2005
County Code:	54
Air Basin:	SJV
Facility ID:	766
Air District Name:	SJU

BEACON STATION # 606 (Continued) **U001582290**

SIC Code:	5541
Air District Name:	SAN JOAQUIN VALLEY UNIFIED APCD
Community Health Air Pollution Info System:	Not reported
Consolidated Emission Reporting Rule:	Not reported
Total Organic Hydrocarbon Gases Tons/Yr:	.3972235603049299336
Reactive Organic Gases Tons/Yr:	.3951225
Carbon Monoxide Emissions Tons/Yr:	0
NOX - Oxides of Nitrogen Tons/Yr:	0
SOX - Oxides of Sulphur Tons/Yr:	0
Particulate Matter Tons/Yr:	0
Part. Matter 10 Micrometers and Smllr Tons/Yr:	0

Name:	C & L MINI MART
Address:	11 W OLIVE AVE
City,State,Zip:	PORTERVILLE, CA 93257
Year:	2006
County Code:	54
Air Basin:	SJV
Facility ID:	766
Air District Name:	SJU
SIC Code:	5541
Air District Name:	SAN JOAQUIN VALLEY UNIFIED APCD
Community Health Air Pollution Info System:	Not reported
Consolidated Emission Reporting Rule:	Not reported
Total Organic Hydrocarbon Gases Tons/Yr:	0
Reactive Organic Gases Tons/Yr:	0
Carbon Monoxide Emissions Tons/Yr:	0
NOX - Oxides of Nitrogen Tons/Yr:	0
SOX - Oxides of Sulphur Tons/Yr:	0
Particulate Matter Tons/Yr:	0
Part. Matter 10 Micrometers and Smllr Tons/Yr:	0

Name:	C & L MINI MART
Address:	11 W OLIVE AVE
City,State,Zip:	PORTERVILLE, CA 93257
Year:	2007
County Code:	54
Air Basin:	SJV
Facility ID:	766
Air District Name:	SJU
SIC Code:	5541
Air District Name:	SAN JOAQUIN VALLEY UNIFIED APCD
Community Health Air Pollution Info System:	Not reported
Consolidated Emission Reporting Rule:	Not reported
Total Organic Hydrocarbon Gases Tons/Yr:	.3115478904352391636
Reactive Organic Gases Tons/Yr:	.3099
Carbon Monoxide Emissions Tons/Yr:	0
NOX - Oxides of Nitrogen Tons/Yr:	0
SOX - Oxides of Sulphur Tons/Yr:	0
Particulate Matter Tons/Yr:	0
Part. Matter 10 Micrometers and Smllr Tons/Yr:	0

Name:	C & L MINI MART
Address:	11 W OLIVE AVE
City,State,Zip:	PORTERVILLE, CA 93257
Year:	2008
County Code:	54

BEACON STATION # 606 (Continued) **U001582290**

Air Basin:	SJV
Facility ID:	766
Air District Name:	SJU
SIC Code:	5541
Air District Name:	SAN JOAQUIN VALLEY UNIFIED APCD
Community Health Air Pollution Info System:	Not reported
Consolidated Emission Reporting Rule:	Not reported
Total Organic Hydrocarbon Gases Tons/Yr:	.2862543041660431383
Reactive Organic Gases Tons/Yr:	.2847
Carbon Monoxide Emissions Tons/Yr:	0
NOX - Oxides of Nitrogen Tons/Yr:	0
SOX - Oxides of Sulphur Tons/Yr:	0
Particulate Matter Tons/Yr:	0
Part. Matter 10 Micrometers and Smllr Tons/Yr:	0

Name:	C & L MINI MART
Address:	11 W OLIVE AVE
City,State,Zip:	PORTERVILLE, CA 93257
Year:	2009
County Code:	54
Air Basin:	SJV
Facility ID:	766
Air District Name:	SJU
SIC Code:	5541
Air District Name:	SAN JOAQUIN VALLEY UNIFIED APCD
Community Health Air Pollution Info System:	Not reported
Consolidated Emission Reporting Rule:	Not reported
Total Organic Hydrocarbon Gases Tons/Yr:	0.167029389392815
Reactive Organic Gases Tons/Yr:	0.16612245289611799
Carbon Monoxide Emissions Tons/Yr:	0
NOX - Oxides of Nitrogen Tons/Yr:	0
SOX - Oxides of Sulphur Tons/Yr:	0
Particulate Matter Tons/Yr:	0
Part. Matter 10 Micrometers and Smllr Tons/Yr:	0

Name:	C & L MINI MART
Address:	11 W OLIVE AVE
City,State,Zip:	PORTERVILLE, CA 93257
Year:	2010
County Code:	54
Air Basin:	SJV
Facility ID:	766
Air District Name:	SJU
SIC Code:	5541
Air District Name:	SAN JOAQUIN VALLEY UNIFIED APCD
Community Health Air Pollution Info System:	Not reported
Consolidated Emission Reporting Rule:	Not reported
Total Organic Hydrocarbon Gases Tons/Yr:	0.18367984517321101
Reactive Organic Gases Tons/Yr:	0.1826825
Carbon Monoxide Emissions Tons/Yr:	0
NOX - Oxides of Nitrogen Tons/Yr:	0
SOX - Oxides of Sulphur Tons/Yr:	0
Particulate Matter Tons/Yr:	0
Part. Matter 10 Micrometers and Smllr Tons/Yr:	0

Name:	C & L MINI MART
Address:	11 W OLIVE AVE

BEACON STATION # 606 (Continued) **U001582290**

City,State,Zip:	PORTERVILLE, CA 93257
Year:	2011
County Code:	54
Air Basin:	SJV
Facility ID:	766
Air District Name:	SJU
SIC Code:	5541
Air District Name:	SAN JOAQUIN VALLEY UNIFIED APCD
Community Health Air Pollution Info System:	Not reported
Consolidated Emission Reporting Rule:	Not reported
Total Organic Hydrocarbon Gases Tons/Yr:	0.18367984517
Reactive Organic Gases Tons/Yr:	0.1826825
Carbon Monoxide Emissions Tons/Yr:	0
NOX - Oxides of Nitrogen Tons/Yr:	0
SOX - Oxides of Sulphur Tons/Yr:	0
Particulate Matter Tons/Yr:	0
Part. Matter 10 Micrometers and Smllr Tons/Yr:	0

Name:	C & L MINI MART
Address:	11 W OLIVE AVE
City,State,Zip:	PORTERVILLE, CA 93257
Year:	2012
County Code:	54
Air Basin:	SJV
Facility ID:	766
Air District Name:	SJU
SIC Code:	5541
Air District Name:	SAN JOAQUIN VALLEY UNIFIED APCD
Community Health Air Pollution Info System:	Not reported
Consolidated Emission Reporting Rule:	Not reported
Total Organic Hydrocarbon Gases Tons/Yr:	0.18367984517
Reactive Organic Gases Tons/Yr:	0.1826825
Carbon Monoxide Emissions Tons/Yr:	0
NOX - Oxides of Nitrogen Tons/Yr:	0
SOX - Oxides of Sulphur Tons/Yr:	0
Particulate Matter Tons/Yr:	0
Part. Matter 10 Micrometers and Smllr Tons/Yr:	0

Name:	C & L MINI MART
Address:	11 W OLIVE AVE
City,State,Zip:	PORTERVILLE, CA 93257
Year:	2013
County Code:	54
Air Basin:	SJV
Facility ID:	766
Air District Name:	SJU
SIC Code:	5541
Air District Name:	SAN JOAQUIN VALLEY UNIFIED APCD
Community Health Air Pollution Info System:	Not reported
Consolidated Emission Reporting Rule:	Not reported
Total Organic Hydrocarbon Gases Tons/Yr:	0.34462097
Reactive Organic Gases Tons/Yr:	0.34462097
Carbon Monoxide Emissions Tons/Yr:	0
NOX - Oxides of Nitrogen Tons/Yr:	0
SOX - Oxides of Sulphur Tons/Yr:	0
Particulate Matter Tons/Yr:	0
Part. Matter 10 Micrometers and Smllr Tons/Yr:	0

BEACON STATION # 606 (Continued) **U001582290**

Name:	C & L MINI MART
Address:	11 W OLIVE AVE
City,State,Zip:	PORTERVILLE, CA 93257
Year:	2014
County Code:	54
Air Basin:	SJV
Facility ID:	766
Air District Name:	SJU
SIC Code:	5541
Air District Name:	SAN JOAQUIN VALLEY APCD
Community Health Air Pollution Info System:	Not reported
Consolidated Emission Reporting Rule:	Not reported
Total Organic Hydrocarbon Gases Tons/Yr:	0.15628416573
Reactive Organic Gases Tons/Yr:	0.15628416573
Carbon Monoxide Emissions Tons/Yr:	0.01752
NOX - Oxides of Nitrogen Tons/Yr:	0.05694
SOX - Oxides of Sulphur Tons/Yr:	0.00936444
Particulate Matter Tons/Yr:	0.08075625
Part. Matter 10 Micrometers and Smllr Tons/Yr:	0.077526

Name:	C & L MINI MART
Address:	11 W OLIVE AVE
City,State,Zip:	PORTERVILLE, CA 93257
Year:	2015
County Code:	54
Air Basin:	SJV
Facility ID:	766
Air District Name:	SJU
SIC Code:	5541
Air District Name:	SAN JOAQUIN VALLEY APCD
Community Health Air Pollution Info System:	Not reported
Consolidated Emission Reporting Rule:	Not reported
Total Organic Hydrocarbon Gases Tons/Yr:	0.17696
Reactive Organic Gases Tons/Yr:	0.17696
Carbon Monoxide Emissions Tons/Yr:	0.01752
NOX - Oxides of Nitrogen Tons/Yr:	0.05694
SOX - Oxides of Sulphur Tons/Yr:	0.00936444
Particulate Matter Tons/Yr:	0.08075625
Part. Matter 10 Micrometers and Smllr Tons/Yr:	0.077526

Name:	C & L MINI MART
Address:	11 W OLIVE AVE
City,State,Zip:	PORTERVILLE, CA 93257
Year:	2016
County Code:	54
Air Basin:	SJV
Facility ID:	766
Air District Name:	SJU
SIC Code:	5541
Air District Name:	SAN JOAQUIN VALLEY APCD
Community Health Air Pollution Info System:	Not reported
Consolidated Emission Reporting Rule:	Not reported
Total Organic Hydrocarbon Gases Tons/Yr:	0.17696
Reactive Organic Gases Tons/Yr:	0.17696
Carbon Monoxide Emissions Tons/Yr:	0.01752
NOX - Oxides of Nitrogen Tons/Yr:	0.05694
SOX - Oxides of Sulphur Tons/Yr:	0.00936444

BEACON STATION # 606 (Continued) **U001582290**

Particulate Matter Tons/Yr: 0.08075625
Part. Matter 10 Micrometers and Smllr Tons/Yr: 0.077526

Name: C & L MINI MART
Address: 11 W OLIVE AVE
City,State,Zip: PORTERVILLE, CA 93257
Year: 2017
County Code: 54
Air Basin: SJV
Facility ID: 766
Air District Name: SJU
SIC Code: 5541
Air District Name: SAN JOAQUIN VALLEY APCD
Community Health Air Pollution Info System: Not reported
Consolidated Emission Reporting Rule: Not reported
Total Organic Hydrocarbon Gases Tons/Yr: 0.17696
Reactive Organic Gases Tons/Yr: 0.24598071
Carbon Monoxide Emissions Tons/Yr: 0.01752
NOX - Oxides of Nitrogen Tons/Yr: 0.05694
SOX - Oxides of Sulphur Tons/Yr: 0.00936444
Particulate Matter Tons/Yr: 0.08075625
Part. Matter 10 Micrometers and Smllr Tons/Yr: 0.077526

CERS:
Name: C & L MINI MART
Address: 11 W OLIVE AVE
City,State,Zip: PORTERVILLE, CA 93257
Site ID: 358526
CERS ID: 10604746
CERS Description: Chemical Storage Facilities

Violations:
Site ID: 358526
Site Name: C & L MINI MART
Violation Date: 08-04-2014
Citation: 23 CCR 16 2637 - California Code of Regulations, Title 23, Chapter 16, Section(s) 2637
Violation Description: Failure to comply with one or more of the following: conduct secondary containment testing, within six months of installation and every 36 months thereafter, conducted in accordance with proper practices, protocols, or test methods.
Violation Notes: Returned to compliance on 08/04/2014. SB989 SECONDARY CONTAINMENT TESTING WAS PERFORMED 3/11/2014. 87, 89 & 91 STP PENETRATIONS & UDC 7/8 PENETRATIONS FAILED DUE TO CRACKS OR TEARS IN SURFACES OF THE PENETRATIONS.
Violation Division: Tulare County Environmental Health
Violation Program: UST
Violation Source: CERS

Site ID: 358526
Site Name: C & L MINI MART
Violation Date: 08-04-2014
Citation: 23 CCR 16 2636(f)(5) - California Code of Regulations, Title 23, Chapter 16, Section(s) 2636(f)(5)
Violation Description: Failure to maintain all product piping outside the dispenser to be fail-safe and shut down the pump when a leak is detected and the monitoring system shuts down the pump or flow restriction occurs when

BEACON STATION # 606 (Continued) **U001582290**

a leak is detected in the under dispenser containment.

Violation Notes: Returned to compliance on 09/03/2014. 87 STP TURBINE FAILED TO SHUT DOWN UPON LEAK DETECTION SENSOR TESTING & SENSOR DISCONNECTION. 87 STP TURBINE RELAY WAS STICKING IN CLOSED POSITION DUE TO CARBON FOULING. UST SERVICE TECH REPLACED RELAY AND RETESTED SAME PRIOR TO LEAVING THE SITE. RETURN TO COMPLIANCE FORM WAS COMPLETED.
Violation Division: Tulare County Environmental Health
Violation Program: UST
Violation Source: CERS

Site ID: 358526
Site Name: C & L MINI MART
Violation Date: 08-19-2013
Citation: HSC 6.7 25291 - California Health and Safety Code, Chapter 6.7, Section(s) 25291
Violation Description: Failure to maintain under-dispenser containment, sumps, and/or other secondary containment in good condition and/or free of debris/liquid.
Violation Notes: Returned to compliance on 08/19/2013. 89 STP SUMP HAD SMALL QUANTITY OF WATER ALONG BOTTOM. UST SERVICE TECH REMOVED WATER FOLLOWING INSPECTION.
Violation Division: Tulare County Environmental Health
Violation Program: UST
Violation Source: CERS

Site ID: 358526
Site Name: C & L MINI MART
Violation Date: 08-19-2013
Citation: 23 CCR 16 2636(f)(2) - California Code of Regulations, Title 23, Chapter 16, Section(s) 2636(f)(2)
Violation Description: Failure of the pressurized piping to meet one or more of the following requirements: monitored at least hourly with the capability of detecting a release of 3.0 gallons per hour, and will restrict the flow of product through the piping or trigger an alarm when a release occurs.
Violation Notes: Returned to compliance on 08/23/2013. 91 MLLD FAILED 3.0 GPH LEAK RATE TEST. REPLACE MLLD AS NEEDED.
Violation Division: Tulare County Environmental Health
Violation Program: UST
Violation Source: CERS

Site ID: 358526
Site Name: C & L MINI MART
Violation Date: 08-19-2013
Citation: 23 CCR 16 2637 - California Code of Regulations, Title 23, Chapter 16, Section(s) 2637
Violation Description: Failure to comply with one or more of the following: conduct secondary containment testing, within six months of installation and every 36 months thereafter, conducted in accordance with proper practices, protocols, or test methods.
Violation Notes: Returned to compliance on 03/11/2014. SB989 SECONDARY CONTAINMENT TESTING CURRENTLY DUE.
Violation Division: Tulare County Environmental Health
Violation Program: UST
Violation Source: CERS

Site ID: 358526
Site Name: C & L MINI MART

BEACON STATION # 606 (Continued) **U001582290**

Violation Date: 08-19-2013
Citation: 23 CCR 16 2641(a) - California Code of Regulations, Title 23, Chapter 16, Section(s) 2641(a)
Violation Description: Failure of sensor to be located in the proper position/location.
Violation Notes: Returned to compliance on 08/19/2013. 89 STP SUMP SENSOR HAD FALLEN OVER ON ITS SIDE & PREVENTED SENSOR FROM WORKING PROPERLY. UST SERVICE TECH SECURED SENSOR IN PROPER RESTING POSITION.
Violation Division: Tulare County Environmental Health
Violation Program: UST
Violation Source: CERS

Evaluation:

Eval General Type: Compliance Evaluation Inspection
Eval Date: 08-04-2014
Violations Found: Yes
Eval Type: Routine done by local agency
Eval Notes: Not reported
Eval Division: Tulare County Environmental Health
Eval Program: UST
Eval Source: CERS

Eval General Type: Compliance Evaluation Inspection
Eval Date: 08-18-2016
Violations Found: No
Eval Type: Routine done by local agency
Eval Notes: Not reported
Eval Division: Tulare County Environmental Health
Eval Program: UST
Eval Source: CERS

Eval General Type: Other/Unknown
Eval Date: 05-27-2015
Violations Found: No
Eval Type: Other, not routine, done by local agency
Eval Notes: Over Excavation
Eval Division: Tulare County Environmental Health
Eval Program: UST
Eval Source: CERS

Eval General Type: Compliance Evaluation Inspection
Eval Date: 08-19-2013
Violations Found: Yes
Eval Type: Routine done by local agency
Eval Notes: Not reported
Eval Division: Tulare County Environmental Health
Eval Program: UST
Eval Source: CERS

Eval General Type: Compliance Evaluation Inspection
Eval Date: 08-25-2015
Violations Found: No
Eval Type: Routine done by local agency
Eval Notes: Not reported
Eval Division: Tulare County Environmental Health
Eval Program: HMRRP
Eval Source: CERS

BEACON STATION # 606 (Continued) **U001582290**

Eval General Type:	Compliance Evaluation Inspection
Eval Date:	08-25-2015
Violations Found:	No
Eval Type:	Routine done by local agency
Eval Notes:	Not reported
Eval Division:	Tulare County Environmental Health
Eval Program:	UST
Eval Source:	CERS

Eval General Type:	Compliance Evaluation Inspection
Eval Date:	08-29-2018
Violations Found:	No
Eval Type:	Routine done by local agency
Eval Notes:	Fadhel Mohsen, Tank Operator Donny Brock, UST Service Tech, ICC Service Tech 8325570, exp. 11/09/2019 Franklin Fueling Service, 1009693708, exp. 01/05/2020, VMI 4004, exp. 03/08/2019 Rich Environmental, CSLB, 809850
Eval Division:	Tulare County Environmental Health
Eval Program:	UST
Eval Source:	CERS

Eval General Type:	Compliance Evaluation Inspection
Eval Date:	09-06-2018
Violations Found:	No
Eval Type:	Routine done by local agency
Eval Notes:	Fadhel Mohsen, Operator
Eval Division:	Tulare County Environmental Health
Eval Program:	HMRRP
Eval Source:	CERS

Eval General Type:	Compliance Evaluation Inspection
Eval Date:	08-22-2017
Violations Found:	No
Eval Type:	Routine done by local agency
Eval Notes:	Fadhel Mohsen, Tank Operator Richard Mason, UST Service Tech ICC # 5297857, exp. 01/24/19 Franklin Fueling/INCON # 1001693708, exp. 06/03/18, VMI # 2148, exp. 03/26/19 Rich Environmental CSLB # 809850, exp. 06/30/18
Eval Division:	Tulare County Environmental Health
Eval Program:	UST
Eval Source:	CERS

Enforcement Action:

Site ID:	358526
Site Name:	C & L MINI MART
Site Address:	11 W OLIVE AVE
Site City:	PORTERVILLE
Site Zip:	93257
Enf Action Date:	08-04-2014
Enf Action Type:	Notice of Violation (Unified Program)
Enf Action Description:	Notice of Violation Issued by the Inspector at the Time of Inspection
Enf Action Notes:	Not reported
Enf Action Division:	Tulare County Environmental Health
Enf Action Program:	UST
Enf Action Source:	CERS

Site ID:	358526

BEACON STATION # 606 (Continued) **U001582290**

Site Name:	C & L MINI MART
Site Address:	11 W OLIVE AVE
Site City:	PORTERVILLE
Site Zip:	93257
Enf Action Date:	08-19-2013
Enf Action Type:	Notice of Violation (Unified Program)
Enf Action Description:	Notice of Violation Issued by the Inspector at the Time of Inspection
Enf Action Notes:	Not reported
Enf Action Division:	Tulare County Environmental Health
Enf Action Program:	UST
Enf Action Source:	CERS

Coordinates:

Site ID:	358526
Facility Name:	C & L MINI MART
Env Int Type Code:	HMBP
Program ID:	10604746
Coord Name:	Not reported
Ref Point Type Desc:	Entrance point of a facility or station
Latitude:	36.064992
Longitude:	-119.016720

Affiliation:

Affiliation Type Desc:	CUPA District
Entity Name:	Tulare County Environmental Health
Entity Title:	Not reported
Affiliation Address:	5957 South Mooney Boulevard
Affiliation City:	Visalia
Affiliation State:	CA
Affiliation Country:	Not reported
Affiliation Zip:	93277
Affiliation Phone:	(559) 624-7400

Affiliation Type Desc:	Environmental Contact
Entity Name:	ADEL JOUDI
Entity Title:	Not reported
Affiliation Address:	11 W OLIVE AVE
Affiliation City:	PORTERVILLE
Affiliation State:	CA
Affiliation Country:	Not reported
Affiliation Zip:	93257
Affiliation Phone:	Not reported

Affiliation Type Desc:	Identification Signer
Entity Name:	ADEL JOUDI
Entity Title:	OWNER
Affiliation Address:	Not reported
Affiliation City:	Not reported
Affiliation State:	Not reported
Affiliation Country:	Not reported
Affiliation Zip:	Not reported
Affiliation Phone:	Not reported

Affiliation Type Desc:	Legal Owner
Entity Name:	THREE CAT EXPRESS INC
Entity Title:	Not reported

BEACON STATION # 606 (Continued) **U001582290**

Affiliation Address:	11 W OLIVE AVE
Affiliation City:	PORTERVILLE
Affiliation State:	CA
Affiliation Country:	United States
Affiliation Zip:	93257
Affiliation Phone:	(559) 788-2166

Affiliation Type Desc:	Parent Corporation
Entity Name:	C & L MINI MART
Entity Title:	Not reported
Affiliation Address:	Not reported
Affiliation City:	Not reported
Affiliation State:	Not reported
Affiliation Country:	Not reported
Affiliation Zip:	Not reported
Affiliation Phone:	Not reported

Affiliation Type Desc:	UST Tank Operator
Entity Name:	ADEL JOUDI
Entity Title:	Not reported
Affiliation Address:	11 W OLIVE AVE
Affiliation City:	PORTERVILLE
Affiliation State:	CA
Affiliation Country:	Not reported
Affiliation Zip:	93257
Affiliation Phone:	(818) 324-6103

Affiliation Type Desc:	Facility Mailing Address
Entity Name:	Mailing Address
Entity Title:	Not reported
Affiliation Address:	11 W OLIVE AVE
Affiliation City:	PORTERVILLE
Affiliation State:	CA
Affiliation Country:	Not reported
Affiliation Zip:	93257-4749
Affiliation Phone:	Not reported

Affiliation Type Desc:	Operator
Entity Name:	ADEL JOUDI
Entity Title:	Not reported
Affiliation Address:	Not reported
Affiliation City:	Not reported
Affiliation State:	Not reported
Affiliation Country:	Not reported
Affiliation Zip:	Not reported
Affiliation Phone:	(559) 788-2166

Affiliation Type Desc:	UST PO Name
Entity Name:	WILLIAM B LONG
Entity Title:	Not reported
Affiliation Address:	POBOX 189
Affiliation City:	PORTERVILLE
Affiliation State:	Not reported
Affiliation Country:	Not reported
Affiliation Zip:	Not reported
Affiliation Phone:	Not reported

BEACON STATION # 606 (Continued) **U001582290**

Affiliation Type Desc:	Document Preparer
Entity Name:	ADEL JOUDI
Entity Title:	Not reported
Affiliation Address:	Not reported
Affiliation City:	Not reported
Affiliation State:	Not reported
Affiliation Country:	Not reported
Affiliation Zip:	Not reported
Affiliation Phone:	Not reported

Affiliation Type Desc:	Environmental Contact
Entity Name:	NAGI MOHAMED MOHSEN
Entity Title:	Not reported
Affiliation Address:	11 W OLIVE AVE
Affiliation City:	PORTERVILLE
Affiliation State:	Not reported
Affiliation Country:	Not reported
Affiliation Zip:	Not reported
Affiliation Phone:	Not reported

Affiliation Type Desc:	UST Permit Applicant
Entity Name:	ADEL JOUDI
Entity Title:	TANK OPERATOR
Affiliation Address:	Not reported
Affiliation City:	Not reported
Affiliation State:	Not reported
Affiliation Country:	Not reported
Affiliation Zip:	Not reported
Affiliation Phone:	(559) 788-2166

Affiliation Type Desc:	UST Property Owner Name
Entity Name:	WILLIAM B LONG
Entity Title:	Not reported
Affiliation Address:	PO BOX 189
Affiliation City:	PORTERVILLE
Affiliation State:	CA
Affiliation Country:	USA
Affiliation Zip:	93258
Affiliation Phone:	(559) 784-5707

Affiliation Type Desc:	UST Tank Owner
Entity Name:	WILLIAM B LONG
Entity Title:	Not reported
Affiliation Address:	PO BOX 189
Affiliation City:	PORTERVILLE
Affiliation State:	CA
Affiliation Country:	USA
Affiliation Zip:	93257
Affiliation Phone:	(559) 784-5707

Name:	C & L MINI MART
Address:	11 W OLIVE AVE
City,State,Zip:	PORTERVILLE, CA 93257
Site ID:	358526
CERS ID:	110021115577
CERS Description:	US EPA Air Emission Inventory System (EIS)

BEACON STATION # 606 (Continued) **U001582290**

Violations:

Site ID:	358526
Site Name:	C & L MINI MART
Violation Date:	08-04-2014
Citation:	23 CCR 16 2637 - California Code of Regulations, Title 23, Chapter 16, Section(s) 2637
Violation Description:	Failure to comply with one or more of the following: conduct secondary containment testing, within six months of installation and every 36 months thereafter, conducted in accordance with proper practices, protocols, or test methods.
Violation Notes:	Returned to compliance on 08/04/2014. SB989 SECONDARY CONTAINMENT TESTING WAS PERFORMED 3/11/2014. 87, 89 & 91 STP PENETRATIONS & UDC 7/8 PENETRATIONS FAILED DUE TO CRACKS OR TEARS IN SURFACES OF THE PENETRATIONS.
Violation Division:	Tulare County Environmental Health
Violation Program:	UST
Violation Source:	CERS

Site ID:	358526
Site Name:	C & L MINI MART
Violation Date:	08-04-2014
Citation:	23 CCR 16 2636(f)(5) - California Code of Regulations, Title 23, Chapter 16, Section(s) 2636(f)(5)
Violation Description:	Failure to maintain all product piping outside the dispenser to be fail-safe and shut down the pump when a leak is detected and the monitoring system shuts down the pump or flow restriction occurs when a leak is detected in the under dispenser containment.
Violation Notes:	Returned to compliance on 09/03/2014. 87 STP TURBINE FAILED TO SHUT DOWN UPON LEAK DETECTION SENSOR TESTING & SENSOR DISCONNECTION. 87 STP TURBINE RELAY WAS STICKING IN CLOSED POSITION DUE TO CARBON FOULING. UST SERVICE TECH REPLACED RELAY AND RETESTED SAME PRIOR TO LEAVING THE SITE. RETURN TO COMPLIANCE FORM WAS COMPLETED.
Violation Division:	Tulare County Environmental Health
Violation Program:	UST
Violation Source:	CERS

Site ID:	358526
Site Name:	C & L MINI MART
Violation Date:	08-19-2013
Citation:	HSC 6.7 25291 - California Health and Safety Code, Chapter 6.7, Section(s) 25291
Violation Description:	Failure to maintain under-dispenser containment, sumps, and/or other secondary containment in good condition and/or free of debris/liquid.
Violation Notes:	Returned to compliance on 08/19/2013. 89 STP SUMP HAD SMALL QUANTITY OF WATER ALONG BOTTOM. UST SERVICE TECH REMOVED WATER FOLLOWING INSPECTION.
Violation Division:	Tulare County Environmental Health
Violation Program:	UST
Violation Source:	CERS

Site ID:	358526
Site Name:	C & L MINI MART
Violation Date:	08-19-2013
Citation:	23 CCR 16 2636(f)(2) - California Code of Regulations, Title 23, Chapter 16, Section(s) 2636(f)(2)
Violation Description:	Failure of the pressurized piping to meet one or more of the following requirements: monitored at least hourly with the capability of

BEACON STATION # 606 (Continued) **U001582290**

detecting a release of 3.0 gallons per hour, and will restrict the flow of product through the piping or trigger an alarm when a release occurs.

Violation Notes: Returned to compliance on 08/23/2013. 91 MLLD FAILED 3.0 GPH LEAK RATE TEST. REPLACE MLLD AS NEEDED.
Violation Division: Tulare County Environmental Health
Violation Program: UST
Violation Source: CERS

Site ID: 358526
Site Name: C & L MINI MART
Violation Date: 08-19-2013
Citation: 23 CCR 16 2637 - California Code of Regulations, Title 23, Chapter 16, Section(s) 2637
Violation Description: Failure to comply with one or more of the following: conduct secondary containment testing, within six months of installation and every 36 months thereafter, conducted in accordance with proper practices, protocols, or test methods.
Violation Notes: Returned to compliance on 03/11/2014. SB989 SECONDARY CONTAINMENT TESTING CURRENTLY DUE.
Violation Division: Tulare County Environmental Health
Violation Program: UST
Violation Source: CERS

Site ID: 358526
Site Name: C & L MINI MART
Violation Date: 08-19-2013
Citation: 23 CCR 16 2641(a) - California Code of Regulations, Title 23, Chapter 16, Section(s) 2641(a)
Violation Description: Failure of sensor to be located in the proper position/location.
Violation Notes: Returned to compliance on 08/19/2013. 89 STP SUMP SENSOR HAD FALLEN OVER ON ITS SIDE & PREVENTED SENSOR FROM WORKING PROPERLY. UST SERVICE TECH SECURED SENSOR IN PROPER RESTING POSITION.
Violation Division: Tulare County Environmental Health
Violation Program: UST
Violation Source: CERS

Evaluation:
Eval General Type: Compliance Evaluation Inspection
Eval Date: 08-04-2014
Violations Found: Yes
Eval Type: Routine done by local agency
Eval Notes: Not reported
Eval Division: Tulare County Environmental Health
Eval Program: UST
Eval Source: CERS

Eval General Type: Compliance Evaluation Inspection
Eval Date: 08-18-2016
Violations Found: No
Eval Type: Routine done by local agency
Eval Notes: Not reported
Eval Division: Tulare County Environmental Health
Eval Program: UST
Eval Source: CERS

Eval General Type: Other/Unknown

BEACON STATION # 606 (Continued) **U001582290**

Eval Date:	05-27-2015
Violations Found:	No
Eval Type:	Other, not routine, done by local agency
Eval Notes:	Over Excavation
Eval Division:	Tulare County Environmental Health
Eval Program:	UST
Eval Source:	CERS

Eval General Type:	Compliance Evaluation Inspection
Eval Date:	08-19-2013
Violations Found:	Yes
Eval Type:	Routine done by local agency
Eval Notes:	Not reported
Eval Division:	Tulare County Environmental Health
Eval Program:	UST
Eval Source:	CERS

Eval General Type:	Compliance Evaluation Inspection
Eval Date:	08-25-2015
Violations Found:	No
Eval Type:	Routine done by local agency
Eval Notes:	Not reported
Eval Division:	Tulare County Environmental Health
Eval Program:	HMRRP
Eval Source:	CERS

Eval General Type:	Compliance Evaluation Inspection
Eval Date:	08-25-2015
Violations Found:	No
Eval Type:	Routine done by local agency
Eval Notes:	Not reported
Eval Division:	Tulare County Environmental Health
Eval Program:	UST
Eval Source:	CERS

Eval General Type:	Compliance Evaluation Inspection
Eval Date:	08-29-2018
Violations Found:	No
Eval Type:	Routine done by local agency
Eval Notes:	Fadhel Mohsen, Tank Operator Donny Brock, UST Service Tech, ICC Service Tech 8325570, exp. 11/09/2019 Franklin Fueling Service, 1009693708, exp. 01/05/2020, VMI 4004, exp. 03/08/2019 Rich Environmental, CSLB, 809850
Eval Division:	Tulare County Environmental Health
Eval Program:	UST
Eval Source:	CERS

Eval General Type:	Compliance Evaluation Inspection
Eval Date:	09-06-2018
Violations Found:	No
Eval Type:	Routine done by local agency
Eval Notes:	Fadhel Mohsen, Operator
Eval Division:	Tulare County Environmental Health
Eval Program:	HMRRP
Eval Source:	CERS

Eval General Type:	Compliance Evaluation Inspection

BEACON STATION # 606 (Continued) **U001582290**

Eval Date: 08-22-2017
Violations Found: No
Eval Type: Routine done by local agency
Eval Notes: Fadhel Mohsen, Tank Operator Richard Mason, UST Service Tech ICC # 5297857, exp. 01/24/19 Franklin Fueling/INCON # 1001693708, exp. 06/03/18, VMI # 2148, exp. 03/26/19 Rich Environmental CSLB # 809850, exp. 06/30/18
Eval Division: Tulare County Environmental Health
Eval Program: UST
Eval Source: CERS

Enforcement Action:
Site ID: 358526
Site Name: C & L MINI MART
Site Address: 11 W OLIVE AVE
Site City: PORTERVILLE
Site Zip: 93257
Enf Action Date: 08-04-2014
Enf Action Type: Notice of Violation (Unified Program)
Enf Action Description: Notice of Violation Issued by the Inspector at the Time of Inspection
Enf Action Notes: Not reported
Enf Action Division: Tulare County Environmental Health
Enf Action Program: UST
Enf Action Source: CERS

Site ID: 358526
Site Name: C & L MINI MART
Site Address: 11 W OLIVE AVE
Site City: PORTERVILLE
Site Zip: 93257
Enf Action Date: 08-19-2013
Enf Action Type: Notice of Violation (Unified Program)
Enf Action Description: Notice of Violation Issued by the Inspector at the Time of Inspection
Enf Action Notes: Not reported
Enf Action Division: Tulare County Environmental Health
Enf Action Program: UST
Enf Action Source: CERS

Coordinates:
Site ID: 358526
Facility Name: C & L MINI MART
Env Int Type Code: HMBP
Program ID: 10604746
Coord Name: Not reported
Ref Point Type Desc: Entrance point of a facility or station
Latitude: 36.064992
Longitude: -119.016720

Affiliation:
Affiliation Type Desc: CUPA District
Entity Name: Tulare County Environmental Health
Entity Title: Not reported
Affiliation Address: 5957 South Mooney Boulevard
Affiliation City: Visalia
Affiliation State: CA
Affiliation Country: Not reported

BEACON STATION # 606 (Continued) **U001582290**

Affiliation Zip:	93277
Affiliation Phone:	(559) 624-7400
Affiliation Type Desc:	Environmental Contact
Entity Name:	ADEL JOUDI
Entity Title:	Not reported
Affiliation Address:	11 W OLIVE AVE
Affiliation City:	PORTERVILLE
Affiliation State:	CA
Affiliation Country:	Not reported
Affiliation Zip:	93257
Affiliation Phone:	Not reported
Affiliation Type Desc:	Identification Signer
Entity Name:	ADEL JOUDI
Entity Title:	OWNER
Affiliation Address:	Not reported
Affiliation City:	Not reported
Affiliation State:	Not reported
Affiliation Country:	Not reported
Affiliation Zip:	Not reported
Affiliation Phone:	Not reported
Affiliation Type Desc:	Legal Owner
Entity Name:	THREE CAT EXPRESS INC
Entity Title:	Not reported
Affiliation Address:	11 W OLIVE AVE
Affiliation City:	PORTERVILLE
Affiliation State:	CA
Affiliation Country:	United States
Affiliation Zip:	93257
Affiliation Phone:	(559) 788-2166
Affiliation Type Desc:	Parent Corporation
Entity Name:	C & L MINI MART
Entity Title:	Not reported
Affiliation Address:	Not reported
Affiliation City:	Not reported
Affiliation State:	Not reported
Affiliation Country:	Not reported
Affiliation Zip:	Not reported
Affiliation Phone:	Not reported
Affiliation Type Desc:	UST Tank Operator
Entity Name:	ADEL JOUDI
Entity Title:	Not reported
Affiliation Address:	11 W OLIVE AVE
Affiliation City:	PORTERVILLE
Affiliation State:	CA
Affiliation Country:	Not reported
Affiliation Zip:	93257
Affiliation Phone:	(818) 324-6103
Affiliation Type Desc:	Facility Mailing Address
Entity Name:	Mailing Address
Entity Title:	Not reported
Affiliation Address:	11 W OLIVE AVE

BEACON STATION # 606 (Continued) **U001582290**

Affiliation City:	PORTERVILLE
Affiliation State:	CA
Affiliation Country:	Not reported
Affiliation Zip:	93257-4749
Affiliation Phone:	Not reported

Affiliation Type Desc:	Operator
Entity Name:	ADEL JOUDI
Entity Title:	Not reported
Affiliation Address:	Not reported
Affiliation City:	Not reported
Affiliation State:	Not reported
Affiliation Country:	Not reported
Affiliation Zip:	Not reported
Affiliation Phone:	(559) 788-2166

Affiliation Type Desc:	UST PO Name
Entity Name:	WILLIAM B LONG
Entity Title:	Not reported
Affiliation Address:	POBOX 189
Affiliation City:	PORTERVILLE
Affiliation State:	Not reported
Affiliation Country:	Not reported
Affiliation Zip:	Not reported
Affiliation Phone:	Not reported

Affiliation Type Desc:	Document Preparer
Entity Name:	ADEL JOUDI
Entity Title:	Not reported
Affiliation Address:	Not reported
Affiliation City:	Not reported
Affiliation State:	Not reported
Affiliation Country:	Not reported
Affiliation Zip:	Not reported
Affiliation Phone:	Not reported

Affiliation Type Desc:	Environmental Contact
Entity Name:	NAGI MOHAMED MOHSEN
Entity Title:	Not reported
Affiliation Address:	11 W OLIVE AVE
Affiliation City:	PORTERVILLE
Affiliation State:	Not reported
Affiliation Country:	Not reported
Affiliation Zip:	Not reported
Affiliation Phone:	Not reported

Affiliation Type Desc:	UST Permit Applicant
Entity Name:	ADEL JOUDI
Entity Title:	TANK OPERATOR
Affiliation Address:	Not reported
Affiliation City:	Not reported
Affiliation State:	Not reported
Affiliation Country:	Not reported
Affiliation Zip:	Not reported
Affiliation Phone:	(559) 788-2166

Affiliation Type Desc:	UST Property Owner Name

BEACON STATION # 606 (Continued) **U001582290**

Entity Name:	WILLIAM B LONG
Entity Title:	Not reported
Affiliation Address:	PO BOX 189
Affiliation City:	PORTERVILLE
Affiliation State:	CA
Affiliation Country:	USA
Affiliation Zip:	93258
Affiliation Phone:	(559) 784-5707

Affiliation Type Desc:	UST Tank Owner
Entity Name:	WILLIAM B LONG
Entity Title:	Not reported
Affiliation Address:	PO BOX 189
Affiliation City:	PORTERVILLE
Affiliation State:	CA
Affiliation Country:	USA
Affiliation Zip:	93257
Affiliation Phone:	(559) 784-5707

BO312 **C & L LUBE CENTER** **CERS HAZ WASTE** **S120051093**
East **11 W OLIVE AVE** **CERS TANKS** **N/A**
1/8-1/4 **PORTERVILLE, CA 93257** **CUPA Listings**
0.140 mi. **CERS**
740 ft. **Site 5 of 8 in cluster BO** **HWTS**

Actual:
456 ft.

Focus Map:
12

CERS HAZ WASTE:

Name:	C & L LUBE CENTER
Address:	11 W OLIVE AVE
City,State,Zip:	PORTERVILLE, CA 93257
Site ID:	373683
CERS ID:	10684396
CERS Description:	Hazardous Waste Generator

CERS TANKS:

Name:	C & L LUBE CENTER
Address:	11 W OLIVE AVE
City,State,Zip:	PORTERVILLE, CA 93257
Site ID:	373683
CERS ID:	10684396
CERS Description:	Aboveground Petroleum Storage

CUPA TULARE:

Name:	C & L LUBE CENTER
Address:	11 W OLIVE AVE
City,State,Zip:	PORTERVILLE, CA 93257
CERS ID:	10684396
Facility ID:	FA0003388
APN:	261-129-008
Latitude:	36.064991547
Longitude:	-119.01672035
PE:	2223
TB Fin Fees Description:	HM - SMALL FACILITY - < 5 CHEMICALS
Current Status:	1
CD Fin billing Status Description:	Active, billable

Name:	C & L LUBE CENTER

C & L LUBE CENTER (Continued) **S120051093**

Address:	11 W OLIVE AVE
City,State,Zip:	PORTERVILLE, CA 93257
CERS ID:	10684396
Facility ID:	FA0003388
APN:	261-129-008
Latitude:	36.064991547
Longitude:	-119.01672035
PE:	2254
TB Fin Fees Description:	HW - SMALL GENERATOR
Current Status:	1
CD Fin billing Status Description:	Active, billable

Name:	C & L LUBE CENTER
Address:	11 W OLIVE AVE
City,State,Zip:	PORTERVILLE, CA 93257
CERS ID:	10684396
Facility ID:	FA0003388
APN:	261-129-008
Latitude:	36.064991547
Longitude:	-119.01672035
PE:	2313
TB Fin Fees Description:	TANK FA >1,320 AND <10,000 GAL
Current Status:	1
CD Fin billing Status Description:	Active, billable

CERS:

Name:	C & L LUBE CENTER
Address:	11 W OLIVE AVE
City,State,Zip:	PORTERVILLE, CA 93257
Site ID:	373683
CERS ID:	10684396
CERS Description:	Chemical Storage Facilities

Evaluation:

Eval General Type:	Compliance Evaluation Inspection
Eval Date:	07-13-2016
Violations Found:	No
Eval Type:	Routine done by local agency
Eval Notes:	Not reported
Eval Division:	Tulare County Environmental Health
Eval Program:	HMRRP
Eval Source:	CERS

Eval General Type:	Compliance Evaluation Inspection
Eval Date:	07-13-2016
Violations Found:	No
Eval Type:	Routine done by local agency
Eval Notes:	Not reported
Eval Division:	Tulare County Environmental Health
Eval Program:	HW
Eval Source:	CERS

Eval General Type:	Compliance Evaluation Inspection
Eval Date:	07-13-2016
Violations Found:	No
Eval Type:	Routine done by local agency
Eval Notes:	Not reported

C & L LUBE CENTER (Continued) **S120051093**

Eval Division: Tulare County Environmental Health
Eval Program: APSA
Eval Source: CERS

Coordinates:
Site ID: 373683
Facility Name: C & L LUBE CENTER
Env Int Type Code: HMBP
Program ID: 10684396
Coord Name: Not reported
Ref Point Type Desc: Entrance point of a facility or station
Latitude: 36.064992
Longitude: -119.016720

Affiliation:
Affiliation Type Desc: Document Preparer
Entity Name: 5597882166
Entity Title: Not reported
Affiliation Address: Not reported
Affiliation City: Not reported
Affiliation State: Not reported
Affiliation Country: Not reported
Affiliation Zip: Not reported
Affiliation Phone: Not reported

Affiliation Type Desc: Identification Signer
Entity Name: ADEL JOUDI
Entity Title: OWNER
Affiliation Address: Not reported
Affiliation City: Not reported
Affiliation State: Not reported
Affiliation Country: Not reported
Affiliation Zip: Not reported
Affiliation Phone: Not reported

Affiliation Type Desc: Parent Corporation
Entity Name: C & L LUBE CENTER
Entity Title: Not reported
Affiliation Address: Not reported
Affiliation City: Not reported
Affiliation State: Not reported
Affiliation Country: Not reported
Affiliation Zip: Not reported
Affiliation Phone: Not reported

Affiliation Type Desc: CUPA District
Entity Name: Tulare County Environmental Health
Entity Title: Not reported
Affiliation Address: 5957 South Mooney Boulevard
Affiliation City: Visalia
Affiliation State: CA
Affiliation Country: Not reported
Affiliation Zip: 93277
Affiliation Phone: (559) 624-7400

Affiliation Type Desc: Environmental Contact

C & L LUBE CENTER (Continued) **S120051093**

Entity Name:	ADEL JOUDI
Entity Title:	Not reported
Affiliation Address:	11 W OLIVE AVE
Affiliation City:	PORTERVILLE
Affiliation State:	CA
Affiliation Country:	Not reported
Affiliation Zip:	93257
Affiliation Phone:	Not reported

Affiliation Type Desc:	Facility Mailing Address
Entity Name:	Mailing Address
Entity Title:	Not reported
Affiliation Address:	11 W OLIVE AVE
Affiliation City:	PORTERVILLE
Affiliation State:	CA
Affiliation Country:	Not reported
Affiliation Zip:	93257
Affiliation Phone:	Not reported

Affiliation Type Desc:	Legal Owner
Entity Name:	THREE CAT EXPRESS INC
Entity Title:	Not reported
Affiliation Address:	11 W OLIVE AVE
Affiliation City:	PORTERVILLE
Affiliation State:	CA
Affiliation Country:	United States
Affiliation Zip:	93257
Affiliation Phone:	(559) 788-2166

Affiliation Type Desc:	Operator
Entity Name:	FADHEL MOHSEN
Entity Title:	Not reported
Affiliation Address:	Not reported
Affiliation City:	Not reported
Affiliation State:	Not reported
Affiliation Country:	Not reported
Affiliation Zip:	Not reported
Affiliation Phone:	(559) 788-2166

HWTS:

Name:	C & L LUBE CENTER
Address:	11 W OLIVE AVE
Address 2:	Not reported
City,State,Zip:	PORTERVILLE, CA 932574749
EPA ID:	CAL000310439
Inactive Date:	Not reported
Create Date:	08/15/2006
Last Act Date:	01/26/2018
Mailing Name:	Not reported
Mailing Address:	11 W OLIVE AVE
Mailing Address 2:	Not reported
Mailing City,State,Zip:	PORTERVILLE, CA 932574749
Owner Name:	FADHL MOHSEM
Owner Address:	11 W OLIVE AVE
Owner Address 2:	Not reported
Owner City,State,Zip:	PORTERVILLE, CA 932574749

C & L LUBE CENTER (Continued) **S120051093**

Contact Name:	FADHL MOHSEM
Contact Address:	562 S MILO
Contact Address 2:	Not reported
City,State,Zip:	PORTERVILLE, CA 932574749

NAICS:

EPA ID:	CAL000310439
Create Date:	2006-08-15 14:30:36
NAICS Code:	99999
NAICS Description:	Not Otherwise Specified
Issued EPA ID Date:	2006-08-15 14:30:36
Inactive Date:	Not reported
Facility Name:	C & L LUBE CENTER
Facility Address:	11 W OLIVE AVE
Facility Address 2:	Not reported
Facility City:	PORTERVILLE
Facility County:	54
Facility State:	CA
Facility Zip:	932574749

Name:	C & L LUBE CENTER
Address:	11 W OLIVE AVE
Address 2:	Not reported
City,State,Zip:	PORTERVILLE, CA 93257
EPA ID:	CAL000292844
Inactive Date:	06/30/2006
Create Date:	04/06/2005
Last Act Date:	05/25/2007
Mailing Name:	Not reported
Mailing Address:	11 W OLIVE AVE
Mailing Address 2:	Not reported
Mailing City,State,Zip:	PORTERVILLE, CA 93257
Owner Name:	MOHSEN M OBAD
Owner Address:	11 W OLIVE AVE
Owner Address 2:	Not reported
Owner City,State,Zip:	PORTERVILLE, CA 93257
Contact Name:	FADHL MOHSEN
Contact Address:	11 W OLIVE AVE
Contact Address 2:	Not reported
City,State,Zip:	PORTERVILLE, CA 93257

NAICS:

EPA ID:	CAL000292844
Create Date:	2005-04-06 09:04:49
NAICS Code:	333923
NAICS Description:	Overhead Traveling Crane, Hoist, and Monorail System Manufacturing
Issued EPA ID Date:	2005-04-06 09:04:49
Inactive Date:	2006-06-30 10:14:52
Facility Name:	C & L LUBE CENTER
Facility Address:	11 W OLIVE AVE
Facility Address 2:	Not reported
Facility City:	PORTERVILLE
Facility County:	54
Facility State:	CA
Facility Zip:	93257

BO313 East 1/8-1/4 0.140 mi. 740 ft. | **C & L LUBE CENTER**
11 W OLIVE AVE
PORTERVILLE, CA 93257
Site 6 of 8 in cluster BO | **RCRA NonGen / NLR** | **1024814783**
CAL000310439

Actual: 456 ft.

Focus Map: 12

RCRA NonGen / NLR:

Date form received by agency:	2006-08-15 00:00:00.0
Facility name:	C & L LUBE CENTER
Facility address:	11 W OLIVE AVE PORTERVILLE, CA 93257-4749
EPA ID:	CAL000310439
Contact:	FADHL MOHSEM
Contact address:	562 S MILO PORTERVILLE, CA 93257-4749
Contact country:	Not reported
Contact telephone:	559-788-2166
Contact email:	FASHELMOHSEN2014@GMAIL.COM
EPA Region:	09
Classification:	Non-Generator
Description:	Handler: Non-Generators do not presently generate hazardous waste

Owner/Operator Summary:

Owner/operator name:	FADHL MOHSEM
Owner/operator address:	11 W OLIVE AVE PORTERVILLE, CA 93257
Owner/operator country:	Not reported
Owner/operator telephone:	559-788-2166
Owner/operator email:	Not reported
Owner/operator fax:	Not reported
Owner/operator extension:	Not reported
Legal status:	Other
Owner/Operator Type:	Owner
Owner/Op start date:	Not reported
Owner/Op end date:	Not reported

Owner/operator name:	FADHL MOHSEM
Owner/operator address:	562 S MILO PORTERVILLE, CA 93257
Owner/operator country:	Not reported
Owner/operator telephone:	559-788-2166
Owner/operator email:	Not reported
Owner/operator fax:	Not reported
Owner/operator extension:	Not reported
Legal status:	Other
Owner/Operator Type:	Operator
Owner/Op start date:	Not reported
Owner/Op end date:	Not reported

Handler Activities Summary:

U.S. importer of hazardous waste:	No
Mixed waste (haz. and radioactive):	No
Recycler of hazardous waste:	No
Transporter of hazardous waste:	Yes
Treater, storer or disposer of HW:	No
Underground injection activity:	No
On-site burner exemption:	No
Furnace exemption:	No

C & L LUBE CENTER (Continued) **1024814783**

Used oil fuel burner: No
Used oil processor: No
User oil refiner: No
Used oil fuel marketer to burner: No
Used oil Specification marketer: No
Used oil transfer facility: No
Used oil transporter: No

Violation Status: No violations found

BO314 **MICHAEL'S MINI MART** **SWEEPS UST** **S101596027**
East **11 W OLIVE** **CA FID UST** **N/A**
1/8-1/4 **PORTERVILLE, CA 93257**
0.140 mi.
740 ft. **Site 7 of 8 in cluster BO**

Actual:
456 ft.

Focus Map:
12

SWEEPS UST:

Name: MICHAEL'S MINI MART
Address: 11 W OLIVE
City: PORTERVILLE
Status: Active
Comp Number: 38884
Number: 9
Board Of Equalization: 44-030168
Referral Date: 04-20-88
Action Date: Not reported
Created Date: 02-29-88
Owner Tank Id: 27-8-1
SWRCB Tank Id: 54-000-038884-000001
Tank Status: A
Capacity: 6000
Active Date: 04-20-88
Tank Use: M.V. FUEL
STG: P
Content: UNKNOWN
Number Of Tanks: 5

Name: MICHAEL'S MINI MART
Address: 11 W OLIVE
City: PORTERVILLE
Status: Active
Comp Number: 38884
Number: 9
Board Of Equalization: 44-030168
Referral Date: 04-20-88
Action Date: Not reported
Created Date: 02-29-88
Owner Tank Id: 27-8-2
SWRCB Tank Id: 54-000-038884-000002
Tank Status: A
Capacity: 6000
Active Date: 04-20-88
Tank Use: M.V. FUEL
STG: P
Content: UNKNOWN
Number Of Tanks: Not reported

Name: MICHAEL'S MINI MART
Address: 11 W OLIVE

MICHAEL'S MINI MART (Continued) **S101596027**

City:	PORTERVILLE
Status:	Active
Comp Number:	38884
Number:	9
Board Of Equalization:	44-030168
Referral Date:	04-20-88
Action Date:	Not reported
Created Date:	02-29-88
Owner Tank Id:	27-8-3A
SWRCB Tank Id:	54-000-038884-000003
Tank Status:	A
Capacity:	4000
Active Date:	04-20-88
Tank Use:	M.V. FUEL
STG:	P
Content:	UNKNOWN
Number Of Tanks:	Not reported

Name:	MICHAEL'S MINI MART
Address:	11 W OLIVE
City:	PORTERVILLE
Status:	Active
Comp Number:	38884
Number:	9
Board Of Equalization:	44-030168
Referral Date:	04-20-88
Action Date:	Not reported
Created Date:	02-29-88
Owner Tank Id:	27-8-3B
SWRCB Tank Id:	54-000-038884-000004
Tank Status:	A
Capacity:	4000
Active Date:	04-20-88
Tank Use:	M.V. FUEL
STG:	P
Content:	UNKNOWN
Number Of Tanks:	Not reported

Name:	MICHAEL'S MINI MART
Address:	11 W OLIVE
City:	PORTERVILLE
Status:	Active
Comp Number:	38884
Number:	9
Board Of Equalization:	44-030168
Referral Date:	04-20-88
Action Date:	Not reported
Created Date:	02-29-88
Owner Tank Id:	27-8-5
SWRCB Tank Id:	54-000-038884-000005
Tank Status:	A
Capacity:	550
Active Date:	04-20-88
Tank Use:	OIL
STG:	W
Content:	Not reported
Number Of Tanks:	Not reported

MICHAEL'S MINI MART (Continued) **S101596027**

CA FID UST:

Facility ID:	54001430
Regulated By:	UTNKA
Regulated ID:	Not reported
Cortese Code:	Not reported
SIC Code:	Not reported
Facility Phone:	2097842253
Mail To:	Not reported
Mailing Address:	P O BOX
Mailing Address 2:	Not reported
Mailing City,St,Zip:	PORTERVILLE 93257
Contact:	Not reported
Contact Phone:	Not reported
DUNs Number:	Not reported
NPDES Number:	Not reported
EPA ID:	Not reported
Comments:	Not reported
Status:	Active

BO315 **C & L MINI MART** **UST** **U003938563**
East **11 W OLIVE AVE** **N/A**
1/8-1/4 **PORTERVILLE, CA 93257**
0.140 mi.
740 ft. **Site 8 of 8 in cluster BO**

Actual:
456 ft.

Focus Map:
12

UST:

Name:	C & L MINI MART
Address:	11 W OLIVE AVE
City,State,Zip:	PORTERVILLE, CA 93257
Facility ID:	FA1038884
Permitting Agency:	Tulare County Environmental Health
Latitude:	36.0649915
Longitude:	-119.0167203

---

316 **WILSONS TRANSMISSION** **RCRA NonGen / NLR** **1000594759**
ENE **68 W HENDERSON AVE** **ECHO** **CAD983586371**
1/8-1/4 **PORTERVILLE, CA 93257**
0.141 mi.
742 ft.

Actual:
451 ft.

Focus Map:
10

RCRA NonGen / NLR:

Date form received by agency:	1991-06-26 00:00:00.0
Facility name:	WILSONS TRANSMISSION
Facility address:	24 W HENDERSON PORTERVILLE, CA 93257
EPA ID:	CAD983586371
Mailing address:	W HENDERSON PORTERVILLE, CA 93257
Contact:	WILSON MONTE
Contact address:	24 W HENDERSON PORTERVILLE, CA 93257
Contact country:	US
Contact telephone:	209-781-7779
Contact email:	Not reported
EPA Region:	09
Classification:	Non-Generator

WILSONS TRANSMISSION (Continued) **1000594759**

Description: Handler: Non-Generators do not presently generate hazardous waste

Owner/Operator Summary:

Owner/operator name: MONTE OR DONNIE WILSON
Owner/operator address: 68 W HENDERSON AVE
PORTERVILLE, CA 93257
Owner/operator country: Not reported
Owner/operator telephone: 559-781-7779
Owner/operator email: Not reported
Owner/operator fax: Not reported
Owner/operator extension: Not reported
Legal status: Other
Owner/Operator Type: Owner
Owner/Op start date: Not reported
Owner/Op end date: Not reported

Owner/operator name: MONTE OR DONNIE WILSON
Owner/operator address: NOT REQUIRED
NOT REQUIRED, ME 99999
Owner/operator country: Not reported
Owner/operator telephone: 415-555-1212
Owner/operator email: Not reported
Owner/operator fax: Not reported
Owner/operator extension: Not reported
Legal status: Private
Owner/Operator Type: Owner
Owner/Op start date: Not reported
Owner/Op end date: Not reported

Owner/operator name: DONNIE WILSON
Owner/operator address: 68 W HENDERSON
PORTERVILLE, CA 93257
Owner/operator country: Not reported
Owner/operator telephone: 559-781-7779
Owner/operator email: Not reported
Owner/operator fax: Not reported
Owner/operator extension: Not reported
Legal status: Other
Owner/Operator Type: Operator
Owner/Op start date: Not reported
Owner/Op end date: Not reported

Owner/operator name: NOT REQUIRED
Owner/operator address: NOT REQUIRED
NOT REQUIRED, ME 99999
Owner/operator country: Not reported
Owner/operator telephone: 415-555-1212
Owner/operator email: Not reported
Owner/operator fax: Not reported
Owner/operator extension: Not reported
Legal status: Private
Owner/Operator Type: Operator
Owner/Op start date: Not reported
Owner/Op end date: Not reported

Handler Activities Summary:

WILSONS TRANSMISSION (Continued) **1000594759**

U.S. importer of hazardous waste:	No
Mixed waste (haz. and radioactive):	No
Recycler of hazardous waste:	No
Transporter of hazardous waste:	No
Treater, storer or disposer of HW:	No
Underground injection activity:	No
On-site burner exemption:	No
Furnace exemption:	No
Used oil fuel burner:	No
Used oil processor:	No
User oil refiner:	No
Used oil fuel marketer to burner:	No
Used oil Specification marketer:	No
Used oil transfer facility:	No
Used oil transporter:	No

Historical Generators:

Date form received by agency:	1991-06-26 00:00:00.0
Site name:	WILSONS TRANSMISSION
Classification:	Not a generator, verified
Violation Status:	No violations found

ECHO:

Envid:	1000594759
Registry ID:	110002847073
DFR URL:	http://echo.epa.gov/detailed-facility-report?fid=110002847073
Name:	WILSONS TRANSMISSION
Address:	68 W HENDERSON AVE
City,State,Zip:	PORTERVILLE, CA 93257

BX317 **LEONARD HANSON** **HIST UST** **U001582419**
WSW **18498 ROAD 232** **N/A**
1/8-1/4 **PORTERVILLE, CA 93257**
0.143 mi.
753 ft. **Site 1 of 2 in cluster BX**

Actual:
413 ft.

Focus Map:
3

HIST UST:

Name:	LEONARD HANSON
Address:	18498 ROAD 232
City,State,Zip:	PORTERVILLE, CA 93257
File Number:	Not reported
URL:	Not reported
Region:	STATE
Facility ID:	00000050012
Facility Type:	Other
Other Type:	RANCH
Contact Name:	LEONARD HANSON
Telephone:	2097814686
Owner Name:	LEONARD HANSON
Owner Address:	18498 RD 232
Owner City,St,Zip:	PORTERVILLE, CA 93257
Total Tanks:	0001
Tank Num:	001
Container Num:	#1
Year Installed:	Not reported
Tank Capacity:	00000330

LEONARD HANSON (Continued) **U001582419**

Tank Used for:	PRODUCT
Type of Fuel:	UNLEADED
Container Construction Thickness:	12
Leak Detection:	Stock Inventor

BX318 WSW 1/8-1/4 0.143 mi. 753 ft. **LEONARD HANSON 18498 RD 232 PORTERVILLE, CA 93257** **HIST UST** **S118412305 N/A**

Site 2 of 2 in cluster BX

Actual: 413 ft.

Focus Map: 3

HIST UST:

Name:	LEONARD HANSON
Address:	18498 RD 232
City,State,Zip:	PORTERVILLE, CA 93257
File Number:	0002B944
URL:	http://geotracker.waterboards.ca.gov/ustpdfs/pdf/0002B944.pdf
Region:	Not reported
Facility ID:	Not reported
Facility Type:	Not reported
Other Type:	Not reported
Contact Name:	Not reported
Telephone:	Not reported
Owner Name:	Not reported
Owner Address:	Not reported
Owner City,St,Zip:	Not reported
Total Tanks:	Not reported
Tank Num:	Not reported
Container Num:	Not reported
Year Installed:	Not reported
Tank Capacity:	Not reported
Tank Used for:	Not reported
Type of Fuel:	Not reported
Container Construction Thickness:	Not reported
Leak Detection:	Not reported

Click here for Geo Tracker PDF:

BP319 East 1/8-1/4 0.143 mi. 757 ft. **TSC-TRANSMISSION SERVICE CENTER 230 S MAIN ST PORTERVILLE, CA 93257** **CERS HAZ WASTE CUPA Listings CERS** **S120052508 N/A**

Site 8 of 9 in cluster BP

Actual: 460 ft.

Focus Map: 12

CERS HAZ WASTE:

Name:	TSC-TRANSMISSION SERVICE CENTER
Address:	230 S MAIN ST
City,State,Zip:	PORTERVILLE, CA 93257
Site ID:	177991
CERS ID:	10608790
CERS Description:	Hazardous Waste Generator

CUPA TULARE:

Name:	TSC-TRANSMISSION SERVICE CENTER
Address:	230 S MAIN ST

TSC-TRANSMISSION SERVICE CENTER (Continued) **S120052508**

City,State,Zip:	PORTERVILLE, CA 93257
CERS ID:	10608790
Facility ID:	FA1347918
APN:	261-102-003
Latitude:	36.061473839
Longitude:	-119.01627322
PE:	2223
TB Fin Fees Description:	HM - SMALL FACILITY - < 5 CHEMICALS
Current Status:	1
CD Fin billing Status Description:	Active, billable

Name:	TSC-TRANSMISSION SERVICE CENTER
Address:	230 S MAIN ST
City,State,Zip:	PORTERVILLE, CA 93257
CERS ID:	10608790
Facility ID:	FA1347918
APN:	261-102-003
Latitude:	36.061473839
Longitude:	-119.01627322
PE:	2254
TB Fin Fees Description:	HW - SMALL GENERATOR
Current Status:	1
CD Fin billing Status Description:	Active, billable

CERS:

Name:	TSC-TRANSMISSION SERVICE CENTER
Address:	230 S MAIN ST
City,State,Zip:	PORTERVILLE, CA 93257
Site ID:	177991
CERS ID:	10608790
CERS Description:	Chemical Storage Facilities

Evaluation:

Eval General Type:	Compliance Evaluation Inspection
Eval Date:	04-29-2015
Violations Found:	No
Eval Type:	Routine done by local agency
Eval Notes:	Not reported
Eval Division:	Tulare County Environmental Health
Eval Program:	HMRRP
Eval Source:	CERS

Eval General Type:	Compliance Evaluation Inspection
Eval Date:	04-29-2015
Violations Found:	No
Eval Type:	Routine done by local agency
Eval Notes:	Not reported
Eval Division:	Tulare County Environmental Health
Eval Program:	HW
Eval Source:	CERS

Eval General Type:	Compliance Evaluation Inspection
Eval Date:	03-01-2018
Violations Found:	No
Eval Type:	Routine done by local agency
Eval Notes:	Joe Alba, Owner
Eval Division:	Tulare County Environmental Health

TSC-TRANSMISSION SERVICE CENTER (Continued) **S120052508**

Eval Program:	HMRRP
Eval Source:	CERS
Eval General Type:	Compliance Evaluation Inspection
Eval Date:	03-01-2018
Violations Found:	No
Eval Type:	Routine done by local agency
Eval Notes:	Joe Alba, Owner
Eval Division:	Tulare County Environmental Health
Eval Program:	HW
Eval Source:	CERS

Coordinates:

Site ID:	177991
Facility Name:	TSC-TRANSMISSION SERVICE CENTER
Env Int Type Code:	HMBP
Program ID:	10608790
Coord Name:	Not reported
Ref Point Type Desc:	Entrance point of a facility or station
Latitude:	36.061474
Longitude:	-119.016270

Affiliation:

Affiliation Type Desc:	CUPA District
Entity Name:	Tulare County Environmental Health
Entity Title:	Not reported
Affiliation Address:	5957 South Mooney Boulevard
Affiliation City:	Visalia
Affiliation State:	CA
Affiliation Country:	Not reported
Affiliation Zip:	93277
Affiliation Phone:	(559) 624-7400
Affiliation Type Desc:	Environmental Contact
Entity Name:	JOE ALBA
Entity Title:	Not reported
Affiliation Address:	230 S MAIN ST
Affiliation City:	PORTERVILLE
Affiliation State:	CA
Affiliation Country:	Not reported
Affiliation Zip:	93257
Affiliation Phone:	Not reported
Affiliation Type Desc:	Facility Mailing Address
Entity Name:	Mailing Address
Entity Title:	Not reported
Affiliation Address:	230 S MAIN ST
Affiliation City:	PORTERVILLE
Affiliation State:	CA
Affiliation Country:	Not reported
Affiliation Zip:	93257
Affiliation Phone:	Not reported
Affiliation Type Desc:	Legal Owner
Entity Name:	JOE ALBA
Entity Title:	Not reported

TSC-TRANSMISSION SERVICE CENTER (Continued) **S120052508**

Affiliation Address:	230 S MAIN ST
Affiliation City:	PORTERVILLE
Affiliation State:	CA
Affiliation Country:	United States
Affiliation Zip:	93257
Affiliation Phone:	(559) 784-9611

Affiliation Type Desc:	Identification Signer
Entity Name:	JOE ALBA
Entity Title:	OWNER
Affiliation Address:	Not reported
Affiliation City:	Not reported
Affiliation State:	Not reported
Affiliation Country:	Not reported
Affiliation Zip:	Not reported
Affiliation Phone:	Not reported

Affiliation Type Desc:	Document Preparer
Entity Name:	ADELA ALBA
Entity Title:	Not reported
Affiliation Address:	Not reported
Affiliation City:	Not reported
Affiliation State:	Not reported
Affiliation Country:	Not reported
Affiliation Zip:	Not reported
Affiliation Phone:	Not reported

Affiliation Type Desc:	Operator
Entity Name:	JOE ALBA
Entity Title:	Not reported
Affiliation Address:	Not reported
Affiliation City:	Not reported
Affiliation State:	Not reported
Affiliation Country:	Not reported
Affiliation Zip:	Not reported
Affiliation Phone:	(559) 784-9611

Affiliation Type Desc:	Parent Corporation
Entity Name:	TSC-TRANSMISSION SERVICE CENTER
Entity Title:	Not reported
Affiliation Address:	Not reported
Affiliation City:	Not reported
Affiliation State:	Not reported
Affiliation Country:	Not reported
Affiliation Zip:	Not reported
Affiliation Phone:	Not reported

BP320 East 1/8-1/4 0.143 mi. 757 ft. | **TRANSMISSION SERVICE CENTER**
230 S MAIN ST
PORTERVILLE, CA 93257
Site 9 of 9 in cluster BP | **RCRA NonGen / NLR** | **1024790950**
CAL000095041

Actual: 460 ft.

Focus Map: 12

RCRA NonGen / NLR:

Date form received by agency:	1992-09-17 00:00:00.0
Facility name:	TRANSMISSION SERVICE CENTER
Facility address:	230 S MAIN ST PORTERVILLE, CA 93257-0000
EPA ID:	CAL000095041
Contact:	DELA OFF MGR
Contact address:	230 S MAIN ST PORTERVILLE, CA 93257-0000
Contact country:	Not reported
Contact telephone:	559-784-9611
Contact email:	Not reported
EPA Region:	09
Classification:	Non-Generator
Description:	Handler: Non-Generators do not presently generate hazardous waste

Owner/Operator Summary:

Owner/operator name:	DELA OFF MGR
Owner/operator address:	230 S MAIN ST PORTERVILLE, CA 93257
Owner/operator country:	Not reported
Owner/operator telephone:	559-784-9611
Owner/operator email:	Not reported
Owner/operator fax:	Not reported
Owner/operator extension:	Not reported
Legal status:	Other
Owner/Operator Type:	Operator
Owner/Op start date:	Not reported
Owner/Op end date:	Not reported

Owner/operator name:	ALBA JOE G
Owner/operator address:	230 S MAIN PORTERVILLE, CA 93257
Owner/operator country:	Not reported
Owner/operator telephone:	559-784-9611
Owner/operator email:	Not reported
Owner/operator fax:	Not reported
Owner/operator extension:	Not reported
Legal status:	Other
Owner/Operator Type:	Owner
Owner/Op start date:	Not reported
Owner/Op end date:	Not reported

Handler Activities Summary:

U.S. importer of hazardous waste:	No
Mixed waste (haz. and radioactive):	No
Recycler of hazardous waste:	No
Transporter of hazardous waste:	Yes
Treater, storer or disposer of HW:	No
Underground injection activity:	No
On-site burner exemption:	No
Furnace exemption:	No

TRANSMISSION SERVICE CENTER (Continued) **1024790950**

Used oil fuel burner:	No
Used oil processor:	No
User oil refiner:	No
Used oil fuel marketer to burner:	No
Used oil Specification marketer:	No
Used oil transfer facility:	No
Used oil transporter:	No

Violation Status: No violations found

321
East
1/8-1/4
0.150 mi.
791 ft.

13 E WALNUT AVE
PORTERVILLE, CA 93257

RCRA NonGen / NLR **1025876601**
CAL000449737

Actual:
460 ft.

Focus Map:
12

RCRA NonGen / NLR:

Date form received by agency:	2019-10-08 00:00:00.0
Facility name:	Not reported
Facility address:	13 E WALNUT AVE PORTERVILLE, CA 93257
EPA ID:	CAL000449737
Mailing address:	133 S MAIN ST PORTERVILLE, CA 93257
Contact:	APRIL RICE
Contact address:	133 S MAIN ST PORTERVILLE, CA 93257
Contact country:	Not reported
Contact telephone:	559-784-2216
Contact email:	FAGGARTWARRANTY@YAHOO.COM
EPA Region:	09
Classification:	Non-Generator
Description:	Handler: Non-Generators do not presently generate hazardous waste

Owner/Operator Summary:

Owner/operator name:	APRIL RICE
Owner/operator address:	133 S MAIN ST PORTERVILLE, CA 93257
Owner/operator country:	Not reported
Owner/operator telephone:	559-784-2216
Owner/operator email:	Not reported
Owner/operator fax:	Not reported
Owner/operator extension:	Not reported
Legal status:	Other
Owner/Operator Type:	Operator
Owner/Op start date:	Not reported
Owner/Op end date:	Not reported

Owner/operator name:	APRIL RICE
Owner/operator address:	133 S MAIN ST PORTERVILLE, CA 93257
Owner/operator country:	Not reported
Owner/operator telephone:	559-784-4595
Owner/operator email:	Not reported
Owner/operator fax:	Not reported
Owner/operator extension:	Not reported
Legal status:	Other
Owner/Operator Type:	Owner

(Continued) **1025876601**

Owner/Op start date: Not reported
Owner/Op end date: Not reported

Handler Activities Summary:

U.S. importer of hazardous waste:	No
Mixed waste (haz. and radioactive):	Not reported
Recycler of hazardous waste:	No
Transporter of hazardous waste:	No
Treater, storer or disposer of HW:	No
Underground injection activity:	No
On-site burner exemption:	No
Furnace exemption:	No
Used oil fuel burner:	No
Used oil processor:	No
User oil refiner:	No
Used oil fuel marketer to burner:	No
Used oil Specification marketer:	No
Used oil transfer facility:	No
Used oil transporter:	No

Violation Status: No violations found

BM322 **DEAN WEST TRUCKING** **SWEEPS UST** **S101596178**
ESE **209 W TEA POT DOME** **CA FID UST** **N/A**
1/8-1/4 **PORTERVILLE, CA 93257**
0.150 mi.
794 ft. **Site 2 of 2 in cluster BM**

Actual:
481 ft.

Focus Map:
16

SWEEPS UST:

Name:	DEAN WEST TRUCKING
Address:	209 W TEA POT DOME
City:	PORTERVILLE
Status:	Active
Comp Number:	549
Number:	9
Board Of Equalization:	Not reported
Referral Date:	04-20-88
Action Date:	Not reported
Created Date:	02-29-88
Owner Tank Id:	Not reported
SWRCB Tank Id:	54-000-000549-000001
Tank Status:	A
Capacity:	8000
Active Date:	04-20-88
Tank Use:	M.V. FUEL
STG:	P
Content:	UNKNOWN
Number Of Tanks:	1

CA FID UST:

Facility ID:	54002250
Regulated By:	UTNKA
Regulated ID:	Not reported
Cortese Code:	Not reported
SIC Code:	Not reported
Facility Phone:	2097849571
Mail To:	Not reported
Mailing Address:	209 W TEA POT DOME

DEAN WEST TRUCKING (Continued) **S101596178**

Mailing Address 2:	Not reported
Mailing City,St,Zip:	PORTERVILLE 93257
Contact:	Not reported
Contact Phone:	Not reported
DUNs Number:	Not reported
NPDES Number:	Not reported
EPA ID:	Not reported
Comments:	Not reported
Status:	Active

BY323 **PORTERVILLE CITY OF** **RCRA-SQG** **1000403681**
East **291 N. MAIN ST** **CAD981438617**
1/8-1/4 **PORTERVILLE, CA 93258**
0.151 mi.
799 ft. **Site 1 of 2 in cluster BY**

Actual:
457 ft.

Focus Map:
12

RCRA-SQG:

Date form received by agency:	1996-09-01 00:00:00.0
Facility name:	PORTERVILLE CITY OF
Facility address:	291 N. MAIN ST PORTERVILLE, CA 93258
EPA ID:	CAD981438617
Mailing address:	P O BOX 432 PORTERVILLE, CA 93258
Contact:	Not reported
Contact address:	Not reported Not reported
Contact country:	US
Contact telephone:	Not reported
Contact email:	Not reported
EPA Region:	09
Classification:	Small Small Quantity Generator
Description:	Handler: generates more than 100 and less than 1000 kg of hazardous waste during any calendar month and accumulates less than 6000 kg of hazardous waste at any time; or generates 100 kg or less of hazardous waste during any calendar month, and accumulates more than 1000 kg of hazardous waste at any time

Owner/Operator Summary:

Owner/operator name:	NOT REQUIRED
Owner/operator address:	NOT REQUIRED NOT REQUIRED, ME 99999
Owner/operator country:	Not reported
Owner/operator telephone:	415-555-1212
Owner/operator email:	Not reported
Owner/operator fax:	Not reported
Owner/operator extension:	Not reported
Legal status:	Municipal
Owner/Operator Type:	Operator
Owner/Op start date:	Not reported
Owner/Op end date:	Not reported
Owner/operator name:	GUY HUFFAKER
Owner/operator address:	NOT REQUIRED NOT REQUIRED, ME 99999
Owner/operator country:	Not reported
Owner/operator telephone:	415-555-1212

PORTERVILLE CITY OF (Continued) **1000403681**

Owner/operator email: Not reported
Owner/operator fax: Not reported
Owner/operator extension: Not reported
Legal status: Municipal
Owner/Operator Type: Owner
Owner/Op start date: Not reported
Owner/Op end date: Not reported

Handler Activities Summary:
U.S. importer of hazardous waste: No
Mixed waste (haz. and radioactive): No
Recycler of hazardous waste: No
Transporter of hazardous waste: No
Treater, storer or disposer of HW: No
Underground injection activity: No
On-site burner exemption: No
Furnace exemption: No
Used oil fuel burner: No
Used oil processor: No
User oil refiner: No
Used oil fuel marketer to burner: No
Used oil Specification marketer: No
Used oil transfer facility: No
Used oil transporter: No

Historical Generators:
Date form received by agency: 1986-08-21 00:00:00.0
Site name: PORTERVILLE CITY OF
Classification: Large Quantity Generator

Violation Status: No violations found

BZ324 **NANCY L CEMO** **HIST UST** **S118413251**
WSW **743 NO G ST** **N/A**
1/8-1/4 **PORTERVILLE, CA 93257**
0.154 mi.
811 ft. **Site 1 of 2 in cluster BZ**

Actual:
446 ft.

Focus Map:
10

HIST UST:
Name: NANCY L CEMO
Address: 743 NO G ST
City,State,Zip: PORTERVILLE, CA 93257
File Number: 0002BB25
URL: http://geotracker.waterboards.ca.gov/ustpdfs/pdf/0002BB25.pdf
Region: Not reported
Facility ID: Not reported
Facility Type: Not reported
Other Type: Not reported
Contact Name: Not reported
Telephone: Not reported
Owner Name: Not reported
Owner Address: Not reported
Owner City,St,Zip: Not reported
Total Tanks: Not reported

Tank Num: Not reported
Container Num: Not reported
Year Installed: Not reported

NANCY L CEMO (Continued) **S118413251**

Tank Capacity: Not reported
Tank Used for: Not reported
Type of Fuel: Not reported
Container Construction Thickness: Not reported
Leak Detection: Not reported

Click here for Geo Tracker PDF:

BZ325 **NANCY L. CEMO** **HIST UST** **U001582445**
WSW **743 N G ST** **N/A**
1/8-1/4 **PORTERVILLE, CA 93257**
0.154 mi.
811 ft. **Site 2 of 2 in cluster BZ**

Actual:
446 ft.

Focus Map:
10

HIST UST:
Name: NANCY L. CEMO
Address: 743 N G ST
City,State,Zip: PORTERVILLE, CA 93257
File Number: Not reported
URL: Not reported
Region: STATE
Facility ID: 00000054284
Facility Type: Other
Other Type: FARM
Contact Name: Not reported
Telephone: 2097840429
Owner Name: NANCY L. CEMO
Owner Address: 743 NO. G ST.
Owner City,St,Zip: PORTERVILLE, CA 93257
Total Tanks: 0007

Tank Num: 001
Container Num: 1
Year Installed: 1965
Tank Capacity: 00000320
Tank Used for: PRODUCT
Type of Fuel: REGULAR
Container Construction Thickness: 12
Leak Detection: None

Tank Num: 002
Container Num: 2
Year Installed: 1979
Tank Capacity: 00000500
Tank Used for: PRODUCT
Type of Fuel: REGULAR
Container Construction Thickness: 12
Leak Detection: None

Tank Num: 003
Container Num: 3
Year Installed: 1970
Tank Capacity: 00000500
Tank Used for: PRODUCT
Type of Fuel: REGULAR
Container Construction Thickness: 12
Leak Detection: None

NANCY L. CEMO (Continued) **U001582445**

Tank Num:	004
Container Num:	4
Year Installed:	1965
Tank Capacity:	00000300
Tank Used for:	PRODUCT
Type of Fuel:	REGULAR
Container Construction Thickness:	12
Leak Detection:	None

Tank Num:	005
Container Num:	5
Year Installed:	1965
Tank Capacity:	00000300
Tank Used for:	PRODUCT
Type of Fuel:	REGULAR
Container Construction Thickness:	12
Leak Detection:	None

Tank Num:	006
Container Num:	6
Year Installed:	1965
Tank Capacity:	00000300
Tank Used for:	PRODUCT
Type of Fuel:	REGULAR
Container Construction Thickness:	12
Leak Detection:	None

Tank Num:	007
Container Num:	7
Year Installed:	1979
Tank Capacity:	00000500
Tank Used for:	PRODUCT
Type of Fuel:	REGULAR
Container Construction Thickness:	12
Leak Detection:	None

CA326 **RIO GRANDE COLD STORAGE** **CERS HAZ WASTE** **S121745904**
South **2450 S. MAIN ST.** **CERS** **N/A**
1/8-1/4 **PORTERVILLE, CA 93257**
0.154 mi.
814 ft. **Site 1 of 2 in cluster CA**

Actual:
484 ft.

Focus Map:
16

CERS HAZ WASTE:

Name:	RIO GRANDE COLD STORAGE
Address:	2450 S. MAIN ST.
City,State,Zip:	PORTERVILLE, CA 93257
Site ID:	147917
CERS ID:	10509574
CERS Description:	Hazardous Chemical Management

Name:	RIO GRANDE COLD STORAGE
Address:	2450 S. MAIN ST.
City,State,Zip:	PORTERVILLE, CA 93257
Site ID:	147917
CERS ID:	10509574
CERS Description:	Hazardous Waste Generator

RIO GRANDE COLD STORAGE (Continued) **S121745904**

CERS:

Name:	RIO GRANDE COLD STORAGE
Address:	2450 S. MAIN ST.
City,State,Zip:	PORTERVILLE, CA 93257
Site ID:	147917
CERS ID:	10509574
CERS Description:	Chemical Storage Facilities

Violations:

Site ID:	147917
Site Name:	Rio Grande Cold Storage
Violation Date:	05-09-2017
Citation:	19 CCR 4.5 2755.1(b) - California Code of Regulations, Title 19, Chapter 4.5, Section(s) 2755.1(b)
Violation Description:	Failure to ensure that the process is designed in compliance with recognized and generally accepted good engineering practices.
Violation Notes:	Returned to compliance on 02/15/2019. PRESSURE RELIEF VALVES ADJACENT TO HPR-1 NOT PROPERLY VENTED. TERMINATION VENTS DO NOT MEET INDUSTRY STANDARD. TERMINATION VENTS SHALL NOT BE LESS THAN 7 FEET FROM ADJACENT ROOF LEVEL. VENT PIPES SHALL BE SUPPORTED TO CARRY THE WEIGHT OF PIPING, AS WELL AS ANY OTHER LOAD. AMMONIA WAS REMOVED FROM COLD STORAGE SYSTEM 2/15/2019 BY HILL BROTHERS CHEMICAL CO. VIA BILL OF LADING 19584.
Violation Division:	Tulare County Environmental Health
Violation Program:	CalARP
Violation Source:	CERS

Site ID:	147917
Site Name:	Rio Grande Cold Storage
Violation Date:	05-09-2017
Citation:	HSC 6.95 25508.2 - California Health and Safety Code, Chapter 6.95, Section(s) 25508.2
Violation Description:	Failure to annually review and electronically certify that the business plan is complete and accurate on or before the annual due date.
Violation Notes:	Returned to compliance on 02/15/2019. ANNUAL REVIEW OF HMBP AND CERTIFICATION IS REQUIRED AS LONG AS REGULATED CHEMICALS ON SITE EXCEED REPORTING THRESHOLDS. NO ACTIVITY IN CERS 2015, 2016 AND 2017. AMMONIA REMOVED FROM COLD STORAGE SYSTEM 2/15/2019 BY HILL BROTHERS CHEMICAL CO. VIA BILL OF LADING. NO LONGER STORING REGULATED CHEMICALS ON SITE.
Violation Division:	Tulare County Environmental Health
Violation Program:	HMRRP
Violation Source:	CERS

Evaluation:

Eval General Type:	Compliance Evaluation Inspection
Eval Date:	04-23-2014
Violations Found:	No
Eval Type:	Routine done by local agency
Eval Notes:	Not reported
Eval Division:	Tulare County Environmental Health
Eval Program:	HMRRP
Eval Source:	CERS

Eval General Type:	Other/Unknown
Eval Date:	04-23-2014

RIO GRANDE COLD STORAGE (Continued) **S121745904**

Violations Found: No
Eval Type: Other, not routine, done by local agency
Eval Notes: Not reported
Eval Division: Tulare County Environmental Health
Eval Program: CalARP
Eval Source: CERS

Eval General Type: Compliance Evaluation Inspection
Eval Date: 05-09-2017
Violations Found: Yes
Eval Type: Routine done by local agency
Eval Notes: Not reported
Eval Division: Tulare County Environmental Health
Eval Program: HMRRP
Eval Source: CERS

Eval General Type: Compliance Evaluation Inspection
Eval Date: 05-09-2017
Violations Found: Yes
Eval Type: Routine done by local agency
Eval Notes: Not reported
Eval Division: Tulare County Environmental Health
Eval Program: CalARP
Eval Source: CERS

Eval General Type: Compliance Evaluation Inspection
Eval Date: 05-28-2014
Violations Found: No
Eval Type: Routine done by local agency
Eval Notes: Not reported
Eval Division: Tulare County Environmental Health
Eval Program: CalARP
Eval Source: CERS

Enforcement Action:
Site ID: 147917
Site Name: Rio Grande Cold Storage
Site Address: 2450 S. MAIN ST.
Site City: PORTERVILLE
Site Zip: 93257
Enf Action Date: 05-09-2017
Enf Action Type: Notice of Violation (Unified Program)
Enf Action Description: Notice of Violation Issued by the Inspector at the Time of Inspection
Enf Action Notes: Not reported
Enf Action Division: Tulare County Environmental Health
Enf Action Program: CalARP
Enf Action Source: CERS

Site ID: 147917
Site Name: Rio Grande Cold Storage
Site Address: 2450 S. MAIN ST.
Site City: PORTERVILLE
Site Zip: 93257
Enf Action Date: 05-09-2017
Enf Action Type: Notice of Violation (Unified Program)
Enf Action Description: Notice of Violation Issued by the Inspector at the Time of Inspection
Enf Action Notes: Not reported

RIO GRANDE COLD STORAGE (Continued) **S121745904**

Enf Action Division:	Tulare County Environmental Health
Enf Action Program:	HMRRP
Enf Action Source:	CERS

Affiliation:

Affiliation Type Desc:	CUPA District
Entity Name:	Tulare County Environmental Health
Entity Title:	Not reported
Affiliation Address:	5957 South Mooney Boulevard
Affiliation City:	Visalia
Affiliation State:	CA
Affiliation Country:	Not reported
Affiliation Zip:	93277
Affiliation Phone:	(559) 624-7400

Affiliation Type Desc:	Environmental Contact
Entity Name:	Claudia Avila
Entity Title:	Not reported
Affiliation Address:	2450 S. Main St.
Affiliation City:	Porterville
Affiliation State:	CA
Affiliation Country:	Not reported
Affiliation Zip:	93257
Affiliation Phone:	Not reported

Affiliation Type Desc:	Facility Mailing Address
Entity Name:	Mailing Address
Entity Title:	Not reported
Affiliation Address:	2450 S. Main St.
Affiliation City:	Porterville
Affiliation State:	CA
Affiliation Country:	Not reported
Affiliation Zip:	93257
Affiliation Phone:	Not reported

Affiliation Type Desc:	Identification Signer
Entity Name:	Claudia Avila
Entity Title:	Office Manager
Affiliation Address:	Not reported
Affiliation City:	Not reported
Affiliation State:	Not reported
Affiliation Country:	Not reported
Affiliation Zip:	Not reported
Affiliation Phone:	Not reported

Affiliation Type Desc:	Operator
Entity Name:	Rio Grande Cold Storage
Entity Title:	Not reported
Affiliation Address:	Not reported
Affiliation City:	Not reported
Affiliation State:	Not reported
Affiliation Country:	Not reported
Affiliation Zip:	Not reported
Affiliation Phone:	(559) 783-9000

Affiliation Type Desc:	Legal Owner
Entity Name:	Rio Grande Cold Storage

RIO GRANDE COLD STORAGE (Continued) **S121745904**

Entity Title:	Not reported
Affiliation Address:	2450 S. Main St.
Affiliation City:	Porterville
Affiliation State:	CA
Affiliation Country:	United States
Affiliation Zip:	93257
Affiliation Phone:	(559) 783-9000

Affiliation Type Desc:	Parent Corporation
Entity Name:	Rio Grande Cold Storage
Entity Title:	Not reported
Affiliation Address:	Not reported
Affiliation City:	Not reported
Affiliation State:	Not reported
Affiliation Country:	Not reported
Affiliation Zip:	Not reported
Affiliation Phone:	Not reported

Affiliation Type Desc:	Document Preparer
Entity Name:	Resource Compliance
Entity Title:	Not reported
Affiliation Address:	Not reported
Affiliation City:	Not reported
Affiliation State:	Not reported
Affiliation Country:	Not reported
Affiliation Zip:	Not reported
Affiliation Phone:	Not reported

CA327 **RIO GRANDE COLD STORAGE, LLC** **CUPA Listings** **S120052157**
South **2450 S MAIN ST** **N/A**
1/8-1/4 **PORTERVILLE, CA 93257**
0.154 mi.
814 ft. **Site 2 of 2 in cluster CA**

Actual:
484 ft.

Focus Map:
16

CUPA TULARE:

Name:	RIO GRANDE COLD STORAGE, LLC
Address:	2450 S MAIN ST
City,State,Zip:	PORTERVILLE, CA 93257
CERS ID:	10509574
Facility ID:	FA0002965
APN:	303-060-036
Latitude:	36.020536
Longitude:	-119.026828
PE:	2223
TB Fin Fees Description:	HM - SMALL FACILITY - < 5 CHEMICALS
Current Status:	2
CD Fin billing Status Description:	Inactive, non-billable

Name:	RIO GRANDE COLD STORAGE, LLC
Address:	2450 S MAIN ST
City,State,Zip:	PORTERVILLE, CA 93257
CERS ID:	10509574
Facility ID:	FA0002965
APN:	303-060-036
Latitude:	36.020536
Longitude:	-119.026828
PE:	2254

RIO GRANDE COLD STORAGE, LLC (Continued) **S120052157**

TB Fin Fees Description:	HW - SMALL GENERATOR
Current Status:	2
CD Fin billing Status Description:	Inactive, non-billable
Name:	RIO GRANDE COLD STORAGE, LLC
Address:	2450 S MAIN ST
City,State,Zip:	PORTERVILLE, CA 93257
CERS ID:	10509574
Facility ID:	FA0002965
APN:	303-060-036
Latitude:	36.020536
Longitude:	-119.026828
PE:	2100
TB Fin Fees Description:	RISK MANAGEMENT PLAN
Current Status:	2
CD Fin billing Status Description:	Inactive, non-billable

BS328 **MELVINS TIRE & AUTO SERVICE, INC.** **CERS HAZ WASTE** **S120051923**
East **134 S MAIN ST** **CUPA Listings** **N/A**
1/8-1/4 **PORTERVILLE, CA 93257** **CERS**
0.155 mi.
818 ft. **Site 5 of 7 in cluster BS**

Actual:
460 ft.

Focus Map:
12

CERS HAZ WASTE:

Name:	MELVINS TIRE & AUTO SERVICE, INC.
Address:	134 S MAIN ST
City,State,Zip:	PORTERVILLE, CA 93257-4704
Site ID:	185643
CERS ID:	10606981
CERS Description:	Hazardous Waste Generator

CUPA TULARE:

Name:	MELVINS TIRE & AUTO SERVICE, INC.
Address:	134 S MAIN ST
City,State,Zip:	PORTERVILLE, CA 93257-4704
CERS ID:	10606981
Facility ID:	FA1347952
APN:	261-112-003
Latitude:	36.062971735
Longitude:	-119.0162442
PE:	2223
TB Fin Fees Description:	HM - SMALL FACILITY - < 5 CHEMICALS
Current Status:	1
CD Fin billing Status Description:	Active, billable
Name:	MELVINS TIRE & AUTO SERVICE, INC.
Address:	134 S MAIN ST
City,State,Zip:	PORTERVILLE, CA 93257-4704
CERS ID:	10606981
Facility ID:	FA1347952
APN:	261-112-003
Latitude:	36.062971735
Longitude:	-119.0162442
PE:	2254
TB Fin Fees Description:	HW - SMALL GENERATOR
Current Status:	1
CD Fin billing Status Description:	Active, billable

MELVINS TIRE & AUTO SERVICE, INC. (Continued) **S120051923**

Name:	MELVINS TIRE & AUTO SERVICE, INC.
Address:	134 S MAIN ST
City,State,Zip:	PORTERVILLE, CA 93257-4704
CERS ID:	10606981
Facility ID:	FA1347952
APN:	261-112-003
Latitude:	36.062971735
Longitude:	-119.0162442
PE:	2312
TB Fin Fees Description:	EXEMPT TANK FA - STORAGE<20,000
Current Status:	2
CD Fin billing Status Description:	Inactive, non-billable

CERS:

Name:	MELVINS TIRE & AUTO SERVICE, INC.
Address:	134 S MAIN ST
City,State,Zip:	PORTERVILLE, CA 93257-4704
Site ID:	185643
CERS ID:	10606981
CERS Description:	Chemical Storage Facilities

Violations:

Site ID:	185643
Site Name:	MELVINS TIRE & AUTO SERVICE, INC.
Violation Date:	07-13-2015
Citation:	22 CCR 23 66273.2(a) - California Code of Regulations, Title 22, Chapter 23, Section(s) 66273.2(a)
Violation Description:	Failure to properly manage small sealed lead batteries destined for reclamation or recycling.
Violation Notes:	Returned to compliance on 08/08/2015.
Violation Division:	Tulare County Environmental Health
Violation Program:	HW
Violation Source:	CERS

Site ID:	185643
Site Name:	MELVINS TIRE & AUTO SERVICE, INC.
Violation Date:	07-13-2015
Citation:	22 CCR 23 66273.5 - California Code of Regulations, Title 22, Chapter 23, Section(s) 66273.5
Violation Description:	Failure to properly manage mercury containing lamp bulbs which are destined for reclamation or recycling from the date the bulbs were first discarded or broken.
Violation Notes:	Returned to compliance on 08/08/2015.
Violation Division:	Tulare County Environmental Health
Violation Program:	HW
Violation Source:	CERS

Site ID:	185643
Site Name:	MELVINS TIRE & AUTO SERVICE, INC.
Violation Date:	07-13-2015
Citation:	22 CCR 23 66273.31(a) - California Code of Regulations, Title 22, Chapter 23, Section(s) 66273.31(a)
Violation Description:	Failure of the universal waste handler to transfer universal waste to the appropriate designation facility.
Violation Notes:	Returned to compliance on 08/08/2015.
Violation Division:	Tulare County Environmental Health
Violation Program:	HW

MELVINS TIRE & AUTO SERVICE, INC. (Continued) **S120051923**

Violation Source: CERS

Site ID: 185643
Site Name: MELVINS TIRE & AUTO SERVICE, INC.
Violation Date: 07-13-2015
Citation: 49 CFR 1 172.201(e) - U.S. Code of Federal Regulations, Title 49, Chapter 1, Section(s) 172.201(e)
Violation Description: Failure of the universal waste handler to properly package, label, mark, placard, or prepare and retain shipping papers for all universal waste being shipped to another universal waste handler, destination facility, or foreign facility.
Violation Notes: Returned to compliance on 08/08/2015.
Violation Division: Tulare County Environmental Health
Violation Program: HW
Violation Source: CERS

Site ID: 185643
Site Name: MELVINS TIRE & AUTO SERVICE, INC.
Violation Date: 07-13-2015
Citation: 22 CCR 23 66273.35 - California Code of Regulations, Title 22, Chapter 23, Section(s) 66273.35
Violation Description: Failure of the universal waste handler to properly process accumulated universal waste within a maximum accumulation time of one year and /or demonstrate the length of time that the universal waste has been accumulated from the date it became a waste or was received. The universal waste handler may make this demonstration by: 1) Placing the universal waste in a container and marking or labeling the container with the earliest date that any universal waste in the container became a waste or was received; 2) Marking or labeling the individual item of universal waste (e.g., each battery or thermostat) with the date it became a waste or was received; 3) Maintaining an inventory system onsite that identifies the date the universal waste being accumulated became a waste or was received; 4) Maintaining an inventory system onsite that identifies the earliest date that any universal waste in a group of items of universal waste or a group of containers of universal waste became a waste or was received; 5) Placing the universal waste in a specific accumulation area and marking or labeling the area to identify the earliest date that any universal waste in the area became a waste or was received; or 6) Any other method which clearly demonstrates the length of time that the universal waste has been accumulated from the date it became a waste or was received.
Violation Notes: Returned to compliance on 12/10/2015.
Violation Division: Tulare County Environmental Health
Violation Program: HW
Violation Source: CERS

Site ID: 185643
Site Name: MELVINS TIRE & AUTO SERVICE, INC.
Violation Date: 07-13-2015
Citation: 22 CCR 23 66273.34 - California Code of Regulations, Title 22, Chapter 23, Section(s) 66273.34
Violation Description: Failure to properly label the following categories of universal waste as: 1) Each batteries or the container in which the batteries are contained as "Universal Waste-Battery(ies)". 2) Each mercury-containing equipment or the container in which the mercury-containing equipment is contained as "Universal Waste

MELVINS TIRE & AUTO SERVICE, INC. (Continued) **S120051923**

-Mercury-Containing Equipment". 3) Each Florescent lamp or the container or package in which the lamps are contained as "Universal Waste-Lamp(s)". 4) Each electronic devices or the container or pallet in or on which the electronic devices are contained as "Universal Waste-Electronic Device(s)". 5) Each CRTs or the container or pallet in or on which the CRTs are contained as "Universal Waste-CRT(s)". 6) A container of CRT glass shall be labeled or marked clearly with the following phrase: "Universal Waste-CRT glass". 7) In lieu of labeling individual electronic devices, CRTs, and/or containers of CRT glass pursuant to subsections d) through f) of this section, a universal waste handler may combine, package, and accumulate those universal wastes in appropriate containers or within a designated area demarcated by boundaries that are clearly labeled with the applicable portion(s) of the following phrase: "Universal Waste-Electronic Device(s)/Universal Waste - CRT(s)/Universal Waste-CRT Glass".

Violation Notes: Returned to compliance on 08/08/2015.
Violation Division: Tulare County Environmental Health
Violation Program: HW
Violation Source: CERS

Site ID: 185643
Site Name: MELVINS TIRE & AUTO SERVICE, INC.
Violation Date: 07-13-2015
Citation: 22 CCR 23 66273.4 - California Code of Regulations, Title 22, Chapter 23, Section(s) 66273.4
Violation Description: Failure to properly manage mercury containing switches, amalgam, equipment, flooring, etc., which is destined for reclamation or recycling.
Violation Notes: Returned to compliance on 08/08/2015.
Violation Division: Tulare County Environmental Health
Violation Program: HW
Violation Source: CERS

Site ID: 185643
Site Name: MELVINS TIRE & AUTO SERVICE, INC.
Violation Date: 07-13-2015
Citation: HSC 6.5 25201.16(e) - California Health and Safety Code, Chapter 6.5, Section(s) 25201.16(e)
Violation Description: Failure of the universal waste handler to manage universal waste aerosol cans in a manner that prevents fire, explosion, and the unauthorized release of any universal waste or component of a universal waste to the environment.
Violation Notes: Returned to compliance on 08/08/2015.
Violation Division: Tulare County Environmental Health
Violation Program: HW
Violation Source: CERS

Site ID: 185643
Site Name: MELVINS TIRE & AUTO SERVICE, INC.
Violation Date: 07-13-2015
Citation: 22 CCR 23 66273.36 - California Code of Regulations, Title 22, Chapter 23, Section(s) 66273.36
Violation Description: Failure of the universal waste handler to initially train and provide annually, thereafter, all personnel who manage or who supervise those who manage universal wastes and to maintain a written record by date indicating the names of personnel who received the information. The universal waste handler shall maintain these records for at least

MELVINS TIRE & AUTO SERVICE, INC. (Continued) **S120051923**

three years from the date the person last managed any universal waste at the facility. This training shall include: 1) The types and hazards associated with the universal waste that personnel may manage at the facility; 2) The proper disposition of universal wastes managed at the facility; 3) The proper procedures for responding to releases of universal wastes including the position titles and the means of contacting those personnel at the facility who are designated to respond to reports of releases and/or to respond to questions received from other personnel at the facility; and 4) The applicable requirements of universal waste regarding labeling, collecting, handling, consolidating, and shipping universal wastes at the facility, including, but not limited to, the prohibition on the disposal of universal wastes, and for personnel involved in shipping universal wastes who are G hazmat employeesG .

Violation Notes: Returned to compliance on 08/08/2015.
Violation Division: Tulare County Environmental Health
Violation Program: HW
Violation Source: CERS

Site ID: 185643
Site Name: MELVINS TIRE & AUTO SERVICE, INC.
Violation Date: 07-13-2015
Citation: 22 CCR 23 66273.3 - California Code of Regulations, Title 22, Chapter 23, Section(s) 66273.3
Violation Description: Failure to properly manage electronic waste that exhibits a hazardous characteristic of toxicity or destined to a class I landfill for disposal.
Violation Notes: Returned to compliance on 08/08/2015.
Violation Division: Tulare County Environmental Health
Violation Program: HW
Violation Source: CERS

Site ID: 185643
Site Name: MELVINS TIRE & AUTO SERVICE, INC.
Violation Date: 07-13-2015
Citation: HSC 6.5 25160.2 - California Health and Safety Code, Chapter 6.5, Section(s) 25160.2
Violation Description: Failure to meet any of the following consolidated manifest requirements: 1) Legible receipts for each quantity of hazardous waste that is received from a generator, 2) The generator's information (name, address, identification number, contact person, telephone number of the generator, the signature of the generator or the generator's representative), 3) Date of the shipment, 4) The manifest number, 5) The volume or quantity of each waste stream received, 6) The name, address, and identification number of the authorized facility to which the hazardous waste will be transported, 7) The transporter's information (name, address, and identification number, the driver's signature), 8) A statement, signed by the generator, certifying that the generator has established a program to reduce the volume or quantity and toxicity of the hazardous waste to the degree economically practicable. 9) The generator shall retain each receipt for at least three years.
Violation Notes: Returned to compliance on 08/08/2015.
Violation Division: Tulare County Environmental Health
Violation Program: HW
Violation Source: CERS

MELVINS TIRE & AUTO SERVICE, INC. (Continued) **S120051923**

Site ID: 185643
Site Name: MELVINS TIRE & AUTO SERVICE, INC.
Violation Date: 07-13-2015
Citation: 22 CCR 12 66262.42 - California Code of Regulations, Title 22, Chapter 12, Section(s) 66262.42
Violation Description: Failure to complete the uniform hazardous waste manifest exception requirements.
Violation Notes: Returned to compliance on 08/08/2015.
Violation Division: Tulare County Environmental Health
Violation Program: HW
Violation Source: CERS

Evaluation:
Eval General Type: Compliance Evaluation Inspection
Eval Date: 07-03-2018
Violations Found: No
Eval Type: Routine done by local agency
Eval Notes: William N. Melvin Jr., President
Eval Division: Tulare County Environmental Health
Eval Program: HMRRP
Eval Source: CERS

Eval General Type: Compliance Evaluation Inspection
Eval Date: 07-03-2018
Violations Found: No
Eval Type: Routine done by local agency
Eval Notes: William N. Melvin Jr., President
Eval Division: Tulare County Environmental Health
Eval Program: HW
Eval Source: CERS

Eval General Type: Compliance Evaluation Inspection
Eval Date: 07-13-2015
Violations Found: No
Eval Type: Routine done by local agency
Eval Notes: Not reported
Eval Division: Tulare County Environmental Health
Eval Program: HMRRP
Eval Source: CERS

Eval General Type: Compliance Evaluation Inspection
Eval Date: 07-13-2015
Violations Found: Yes
Eval Type: Routine done by local agency
Eval Notes: Not reported
Eval Division: Tulare County Environmental Health
Eval Program: HW
Eval Source: CERS

Enforcement Action:
Site ID: 185643
Site Name: MELVINS TIRE & AUTO SERVICE, INC.
Site Address: 134 S MAIN ST
Site City: PORTERVILLE
Site Zip: 93257-4704
Enf Action Date: 07-13-2015

MELVINS TIRE & AUTO SERVICE, INC. (Continued) **S120051923**

Enf Action Type:	Notice of Violation (Unified Program)
Enf Action Description:	Notice of Violation Issued by the Inspector at the Time of Inspection
Enf Action Notes:	Not reported
Enf Action Division:	Tulare County Environmental Health
Enf Action Program:	HW
Enf Action Source:	CERS

Affiliation:

Affiliation Type Desc:	Facility Mailing Address
Entity Name:	Mailing Address
Entity Title:	Not reported
Affiliation Address:	134 S MAIN ST
Affiliation City:	PORTERVILLE
Affiliation State:	CA
Affiliation Country:	Not reported
Affiliation Zip:	93257
Affiliation Phone:	Not reported

Affiliation Type Desc:	Document Preparer
Entity Name:	WILLIAM N MELVIN JR
Entity Title:	Not reported
Affiliation Address:	Not reported
Affiliation City:	Not reported
Affiliation State:	Not reported
Affiliation Country:	Not reported
Affiliation Zip:	Not reported
Affiliation Phone:	Not reported

Affiliation Type Desc:	CUPA District
Entity Name:	Tulare County Environmental Health
Entity Title:	Not reported
Affiliation Address:	5957 South Mooney Boulevard
Affiliation City:	Visalia
Affiliation State:	CA
Affiliation Country:	Not reported
Affiliation Zip:	93277
Affiliation Phone:	(559) 624-7400

Affiliation Type Desc:	Identification Signer
Entity Name:	WILLIAM N MELVIN JR
Entity Title:	PRESIDENT
Affiliation Address:	Not reported
Affiliation City:	Not reported
Affiliation State:	Not reported
Affiliation Country:	Not reported
Affiliation Zip:	Not reported
Affiliation Phone:	Not reported

Affiliation Type Desc:	Legal Owner
Entity Name:	WILLIAM N MELVIN JR
Entity Title:	Not reported
Affiliation Address:	262 N COTTAGE
Affiliation City:	PORTERVILLE
Affiliation State:	CA
Affiliation Country:	United States
Affiliation Zip:	93257
Affiliation Phone:	(559) 781-0635

MELVINS TIRE & AUTO SERVICE, INC. (Continued) **S120051923**

Affiliation Type Desc:	Operator
Entity Name:	WILLIAM N. MELVIN JR
Entity Title:	Not reported
Affiliation Address:	Not reported
Affiliation City:	Not reported
Affiliation State:	Not reported
Affiliation Country:	Not reported
Affiliation Zip:	Not reported
Affiliation Phone:	(559) 784-0727

Affiliation Type Desc:	Parent Corporation
Entity Name:	MELVINS TIRE & AUTO
Entity Title:	Not reported
Affiliation Address:	Not reported
Affiliation City:	Not reported
Affiliation State:	Not reported
Affiliation Country:	Not reported
Affiliation Zip:	Not reported
Affiliation Phone:	Not reported

Affiliation Type Desc:	Environmental Contact
Entity Name:	WILLIAM N MELVIN JR
Entity Title:	Not reported
Affiliation Address:	134 S MAIN ST
Affiliation City:	PORTERVILLE
Affiliation State:	CA
Affiliation Country:	Not reported
Affiliation Zip:	93257
Affiliation Phone:	Not reported

BS329 **MELVINS TIRE & AUTO SERVICE INC** **RCRA NonGen / NLR** **1024824376**
East **134 S MAIN ST** **CAL000347433**
1/8-1/4 **PORTERVILLE, CA 93257**
0.155 mi.
818 ft. **Site 6 of 7 in cluster BS**

Actual:
460 ft.

Focus Map:
12

RCRA NonGen / NLR:

Date form received by agency:	2009-10-23 00:00:00.0
Facility name:	MELVINS TIRE & AUTO SERVICE INC
Facility address:	134 S MAIN ST PORTERVILLE, CA 93257-4706
EPA ID:	CAL000347433
Contact:	WILLIAM MELVIN JR
Contact address:	134 S MAIN ST PORTERVILLE, CA 93257-4706
Contact country:	Not reported
Contact telephone:	559-784-0727
Contact email:	Not reported
EPA Region:	09
Classification:	Non-Generator
Description:	Handler: Non-Generators do not presently generate hazardous waste

Owner/Operator Summary:

Owner/operator name:	WILLIAM MELVIN JR
Owner/operator address:	134 S MAIN ST PORTERVILLE, CA 93257

MELVINS TIRE & AUTO SERVICE INC (Continued) **1024824376**

Owner/operator country:	Not reported
Owner/operator telephone:	559-784-0727
Owner/operator email:	Not reported
Owner/operator fax:	Not reported
Owner/operator extension:	Not reported
Legal status:	Other
Owner/Operator Type:	Operator
Owner/Op start date:	Not reported
Owner/Op end date:	Not reported

Owner/operator name:	MELVINS TIRE & AUTO SERVICE INC
Owner/operator address:	134 S MAIN PORTERVILLE, CA 93257
Owner/operator country:	Not reported
Owner/operator telephone:	559-784-0727
Owner/operator email:	Not reported
Owner/operator fax:	Not reported
Owner/operator extension:	Not reported
Legal status:	Other
Owner/Operator Type:	Owner
Owner/Op start date:	Not reported
Owner/Op end date:	Not reported

Handler Activities Summary:

U.S. importer of hazardous waste:	No
Mixed waste (haz. and radioactive):	No
Recycler of hazardous waste:	No
Transporter of hazardous waste:	Yes
Treater, storer or disposer of HW:	No
Underground injection activity:	No
On-site burner exemption:	No
Furnace exemption:	No
Used oil fuel burner:	No
Used oil processor:	No
User oil refiner:	No
Used oil fuel marketer to burner:	No
Used oil Specification marketer:	No
Used oil transfer facility:	No
Used oil transporter:	No

Violation Status: No violations found

BS330 **MELVINS TIRE & AUTO** **AST** **A100422311**
East **134 S MAIN ST** **N/A**
1/8-1/4 **PORTERVILLE, CA 93257**
0.155 mi.
818 ft. **Site 7 of 7 in cluster BS**

Actual:
460 ft.

Focus Map:
12

AST:

Name:	MELVINS TIRE & AUTO
Address:	134 S MAIN ST
City/Zip:	PORTERVILLE,93257
Certified Unified Program Agencies:	Not reported
Owner:	Not reported
Total Gallons:	Not reported
CERSID:	10606981
Facility ID:	FA1347952
Business Name:	MELVINS TIRE & AUTO

MELVINS TIRE & AUTO (Continued) **A100422311**

Phone:	Not reported
Fax:	Not reported
Mailing Address:	Not reported
Mailing Address City:	Not reported
Mailing Address State:	Not reported
Mailing Address Zip Code:	Not reported
Operator Name:	Not reported
Operator Phone:	Not reported
Owner Phone:	Not reported
Owner Mail Address:	Not reported
Owner State:	Not reported
Owner Zip Code:	Not reported
Owner Country:	Not reported
Property Owner Name:	Not reported
Property Owner Phone:	Not reported
Property Owner Mailing Address:	Not reported
Property Owner City:	Not reported
Property Owner Stat :	Not reported
Property Owner Zip Code:	Not reported
Property Owner Country:	Not reported
EPAID:	CAL000347433

CB331 **VERNON BAIRD** **HIST UST** **U001582728**
WSW **19429 RD 228 ORANGE GROVE** **N/A**
1/8-1/4 **STRATHMORE, CA 93267**
0.156 mi.
824 ft. **Site 1 of 2 in cluster CB**

Actual:
398 ft.

Focus Map:
1

HIST UST:

Name:	VERNON BAIRD
Address:	19429 RD 228 ORANGE GROVE
City,State,Zip:	STRATHMORE, CA 93267
File Number:	0002C077
URL:	http://geotracker.waterboards.ca.gov/ustpdfs/pdf/0002C077.pdf
Region:	STATE
Facility ID:	00000048932
Facility Type:	Not reported
Other Type:	ORANGE GROVE
Contact Name:	Not reported
Telephone:	2095681061
Owner Name:	VERNON BAIRD
Owner Address:	19429 RD. 228 ORANGE GROVE
Owner City,St,Zip:	STRATHMORE, CA 93267
Total Tanks:	0001
Tank Num:	001
Container Num:	1#
Year Installed:	Not reported
Tank Capacity:	00000000
Tank Used for:	PRODUCT
Type of Fuel:	REGULAR
Container Construction Thickness:	Not reported
Leak Detection:	Visual

Click here for Geo Tracker PDF:

CB332 WSW 1/8-1/4 0.156 mi. 824 ft. | **HARMONY MAGNET HIGH SCHOOL**
19429 ROAD 228
STRATHMORE, CA 93267

Site 2 of 2 in cluster CB

ENVIROSTOR SCH | **S108054455 N/A**

Actual: 398 ft.

Focus Map: 1

ENVIROSTOR:

Name:	HARMONY MAGNET HIGH SCHOOL
Address:	19429 ROAD 228
City,State,Zip:	STRATHMORE, CA 93267
Facility ID:	60000331
Status:	Certified
Status Date:	03/27/2013
Site Code:	104544
Site Type:	School Cleanup
Site Type Detailed:	School
Acres:	20
NPL:	NO
Regulatory Agencies:	SMBRP
Lead Agency:	SMBRP
Program Manager:	Not reported
Supervisor:	Juan Koponen
Division Branch:	Northern California Schools & Santa Susana
Assembly:	26
Senate:	14
Special Program:	Not reported
Restricted Use:	NO
Site Mgmt Req:	NONE SPECIFIED
Funding:	School District
Latitude:	36.143
Longitude:	-119.0633
APN:	215-300-018
Past Use:	AGRICULTURAL - ROW CROPS
Potential COC:	Arsenic Benzene Chlordane DDD DDE DDT Lead Naturally Occurring Asbestos (NOA TPH-gas
Confirmed COC:	Arsenic Benzene Chlordane Lead DDD DDE DDT TPH-gas 40002-NO
Potential Description:	OTH, SOIL
Alias Name:	Harmony Magnet Academy
Alias Type:	Alternate Name
Alias Name:	Strathmore Union High School Expansion
Alias Type:	Alternate Name
Alias Name:	215-300-018
Alias Type:	APN
Alias Name:	110033617977
Alias Type:	EPA (FRS #)
Alias Name:	104544
Alias Type:	Project Code (Site Code)
Alias Name:	60000331
Alias Type:	Envirostor ID Number

Completed Info:

Completed Area Name:	PROJECT WIDE
Completed Sub Area Name:	Not reported
Completed Document Type:	Fact Sheets
Completed Date:	10/26/2007
Comments:	Factsheet ready for distribution.
Completed Area Name:	PROJECT WIDE
Completed Sub Area Name:	Not reported
Completed Document Type:	Community Profile

HARMONY MAGNET HIGH SCHOOL (Continued) **S108054455**

Completed Date: 12/14/2007
Comments: Community Profile will follow Draft RAW for 30-day public comment period. Draft RAW was approved on 11/5/07; PCP starts 11/9/07 and ends 12/12/07.

Completed Area Name: Soil OU
Completed Sub Area Name: Not reported
Completed Document Type: Removal Action Completion Report
Completed Date: 08/12/2008
Comments: RACR for Soil OU approved. 828 cubic yards of soil were removed from the residential area of the site and sent to Kettlemen Hills for disposal. COCs in shallow soil were OCPs, arsenic, and TPH-mo. COCs in subsurface soil at the location of the former UST were TPH-gas and benzene. The COC in 5 cy of debris was lead.

Completed Area Name: Groundwater OU
Completed Sub Area Name: Not reported
Completed Document Type: Operations and Maintenance Plan
Completed Date: 08/15/2008
Comments: PM completed review of O&M Plan. PM requested a change-page to add Methane as an analyte for quarterly monitoring. No other revisions required. PM approved the O&M Plan as final so that it can be included as an attachment to the O&M Agreement.

Completed Area Name: Groundwater OU
Completed Sub Area Name: Not reported
Completed Document Type: Monitoring Report
Completed Date: 04/08/2009
Comments: DTSC approved the Groundwater and Vapor Assessment Report recommending continued monitoring.

Completed Area Name: Groundwater OU
Completed Sub Area Name: Not reported
Completed Document Type: Monitoring Report
Completed Date: 05/21/2009
Comments: PM completed review of RTCs and revision pages. GWM report is considered complete.

Completed Area Name: Groundwater OU
Completed Sub Area Name: Not reported
Completed Document Type: Monitoring Report
Completed Date: 10/08/2009
Comments: DTSC approved the GWM report for Q2 and developed a well installation, passive treatment, and monitoring plan that includes 3 new wells. See uploaded approval memo w/attachment.

Completed Area Name: Groundwater OU
Completed Sub Area Name: Not reported
Completed Document Type: Monitoring Report
Completed Date: 01/21/2010
Comments: DTSC reviewed and approved the 4th quarter GWM report (AKA Groundwater Assessment Report, December 2009) for Harmony Magnet HS site.

Completed Area Name: Groundwater OU
Completed Sub Area Name: Not reported
Completed Document Type: Monitoring Report

HARMONY MAGNET HIGH SCHOOL (Continued) **S108054455**

Completed Date: 07/23/2010
Comments: PM completed review of report and sent comment memo. See uploaded memo.

Completed Area Name: Groundwater OU
Completed Sub Area Name: Not reported
Completed Document Type: Monitoring Report
Completed Date: 01/18/2011
Comments: Not reported

Completed Area Name: Groundwater OU
Completed Sub Area Name: Not reported
Completed Document Type: Monitoring Report
Completed Date: 02/03/2011
Comments: Approval Memo for Q3-2010 GWM Report.

Completed Area Name: Groundwater OU
Completed Sub Area Name: Not reported
Completed Document Type: Monitoring Report
Completed Date: 04/13/2011
Comments: Report approved with no additional comments.

Completed Area Name: PROJECT WIDE
Completed Sub Area Name: Not reported
Completed Document Type: Environmental Oversight Agreement
Completed Date: 06/26/2006
Comments: Not reported

Completed Area Name: PROJECT WIDE
Completed Sub Area Name: Not reported
Completed Document Type: School Cleanup Agreement
Completed Date: 09/27/2006
Comments: Not reported

Completed Area Name: PROJECT WIDE
Completed Sub Area Name: Not reported
Completed Document Type: Site Inspections/Visit (Non LUR)
Completed Date: 05/24/2007
Comments: DTSC PM went to District office in Porterville for RAW review/PPS scooping meeting. Participants included Owen Fish (District Rep), Bob Becker (District's consultant), Buzz Chernoff (DTSC Toxicologist), Mark Malinowski (DTSC UC), and Neal Hutchison (DTSC PM). Kim Rhodes (DTSC PPS) was unable to attend. DTSC PM and District's consultant visited the site afterwards. See uploaded follow-up e-mail.

Completed Area Name: PROJECT WIDE
Completed Sub Area Name: Not reported
Completed Document Type: CEQA - Notice of Exemption
Completed Date: 12/14/2007
Comments: Branch Chief approved RAW for implementation and signed NOE on 12/14/07. See uploaded document.

Completed Area Name: Soil OU
Completed Sub Area Name: Not reported
Completed Document Type: Certification
Completed Date: 10/28/2008
Comments: Certification package for Soil Operable Unit completed and signed by

HARMONY MAGNET HIGH SCHOOL (Continued) **S108054455**

Performance Manager.

Completed Area Name: Groundwater OU
Completed Sub Area Name: Not reported
Completed Document Type: Operation & Maintenance Order/Agreement
Completed Date: 01/26/2009
Comments: DTSC signed and forwarded completed O&M Agreement to District.

Completed Area Name: PROJECT WIDE
Completed Sub Area Name: Not reported
Completed Document Type: Letter - Demand
Completed Date: 02/15/2012
Comments: First collection letter for Inv. 10SM3108.

Completed Area Name: PROJECT WIDE
Completed Sub Area Name: Not reported
Completed Document Type: Preliminary Endangerment Assessment Workplan
Completed Date: 08/24/2006
Comments: DTSC Approved PEA Workplan.

Completed Area Name: PROJECT WIDE
Completed Sub Area Name: Not reported
Completed Document Type: Preliminary Endangerment Assessment Report
Completed Date: 09/26/2006
Comments: DTSC approved the PEA Report with a partial site approval. The PEA Report made a no further action determination for the Orange Orchard area, and further action determination for the impacted area.

Completed Area Name: PROJECT WIDE
Completed Sub Area Name: Not reported
Completed Document Type: Supplemental Site Investigation Workplan
Completed Date: 09/18/2006
Comments: SSI workplan approved.

Completed Area Name: PROJECT WIDE
Completed Sub Area Name: Not reported
Completed Document Type: 4.15 Request
Completed Date: 09/27/2006
Comments: Form SFPD 4.15 approved. Signed by Sharon.

Completed Area Name: PROJECT WIDE
Completed Sub Area Name: Not reported
Completed Document Type: Supplemental Site Investigation Report
Completed Date: 12/20/2006
Comments: DTSC approved the SSI report with a Further Action determination. The areas of the site needing mitigation include the Farmhouse and shop for OCPs from termiticides and lead from LBP, the UST location adjacent to the shop for gasoline and BTEX in soil and groundwater, and arsenic and DDE in soil at the location of the pesticide mixing area.

Completed Area Name: PROJECT WIDE
Completed Sub Area Name: Not reported
Completed Document Type: Removal Action Workplan
Completed Date: 12/14/2007
Comments: RAW approved for implementation.

HARMONY MAGNET HIGH SCHOOL (Continued) **S108054455**

Completed Area Name: Groundwater OU
Completed Sub Area Name: Not reported
Completed Document Type: Monitoring Report
Completed Date: 06/17/2011
Comments: PM reviewed conclusions and recommendations and determined they are consistent with information discussed with SEI in early May. Report is considered complete.

Completed Area Name: Groundwater OU
Completed Sub Area Name: Not reported
Completed Document Type: Monitoring Report
Completed Date: 09/22/2011
Comments: PM completed review of the Q2-2011 GWM report. The report was approved with no comments.

Completed Area Name: Groundwater OU
Completed Sub Area Name: Not reported
Completed Document Type: Monitoring Report
Completed Date: 04/19/2012
Comments: PM approved GWM Report for Q3 2011.

Completed Area Name: Groundwater OU
Completed Sub Area Name: Not reported
Completed Document Type: Monitoring Report
Completed Date: 04/19/2012
Comments: PM approved Q3 and Q4 2011 GWM Reports.

Completed Area Name: Groundwater OU
Completed Sub Area Name: Not reported
Completed Document Type: Removal Action Completion Report
Completed Date: 02/19/2013
Comments: RACR was approved with NFA determination.

Completed Area Name: Groundwater OU
Completed Sub Area Name: Not reported
Completed Document Type: Monitoring Report
Completed Date: 08/23/2012
Comments: PM and Sr. Eng. Geo. reviewed the report. The report was approved without comment.

Completed Area Name: Groundwater OU
Completed Sub Area Name: Not reported
Completed Document Type: Other Report
Completed Date: 04/01/2013
Comments: Well Destruction Report for Harmony Magnet HS

Completed Area Name: PROJECT WIDE
Completed Sub Area Name: Not reported
Completed Document Type: Cost Recovery Closeout Memo
Completed Date: 03/27/2013
Comments: CRU completed and sent to HQ CRU.

Completed Area Name: PROJECT WIDE
Completed Sub Area Name: Not reported
Completed Document Type: Certification
Completed Date: 03/26/2013
Comments: Certification package completed.

HARMONY MAGNET HIGH SCHOOL (Continued) **S108054455**

Future Area Name:	Not reported
Future Sub Area Name:	Not reported
Future Document Type:	Not reported
Future Due Date:	Not reported
Schedule Area Name:	Not reported
Schedule Sub Area Name:	Not reported
Schedule Document Type:	Not reported
Schedule Due Date:	Not reported
Schedule Revised Date:	Not reported

SCH:

Name:	HARMONY MAGNET HIGH SCHOOL
Address:	19429 ROAD 228
City,State,Zip:	STRATHMORE, CA 93267
Facility ID:	60000331
Site Type:	School Cleanup
Site Type Detail:	School
Site Mgmt. Req.:	NONE SPECIFIED
Acres:	20
National Priorities List:	NO
Cleanup Oversight Agencies:	SMBRP
Lead Agency:	SMBRP
Lead Agency Description:	DTSC - Site Cleanup Program
Project Manager:	Not reported
Supervisor:	Juan Koponen
Division Branch:	Northern California Schools & Santa Susana
Site Code:	104544
Assembly:	26
Senate:	14
Special Program Status:	Not reported
Status:	Certified
Status Date:	03/27/2013
Restricted Use:	NO
Funding:	School District
Latitude:	36.143
Longitude:	-119.0633
APN:	215-300-018
Past Use:	AGRICULTURAL - ROW CROPS
Potential COC:	Arsenic, Benzene, Chlordane, DDD, DDE, DDT, Lead, Naturally Occurring Asbestos (NOA, TPH-gas
Confirmed COC:	Arsenic, Benzene, Chlordane, Lead, DDD, DDE, DDT, TPH-gas, 40002-NO
Potential Description:	OTH, SOIL
Alias Name:	Harmony Magnet Academy
Alias Type:	Alternate Name
Alias Name:	Strathmore Union High School Expansion
Alias Type:	Alternate Name
Alias Name:	215-300-018
Alias Type:	APN
Alias Name:	110033617977
Alias Type:	EPA (FRS #)
Alias Name:	104544
Alias Type:	Project Code (Site Code)
Alias Name:	60000331
Alias Type:	Envirostor ID Number

Completed Info:

HARMONY MAGNET HIGH SCHOOL (Continued) **S108054455**

Completed Area Name: PROJECT WIDE
Completed Sub Area Name: Not reported
Completed Document Type: Fact Sheets
Completed Date: 10/26/2007
Comments: Factsheet ready for distribution.

Completed Area Name: PROJECT WIDE
Completed Sub Area Name: Not reported
Completed Document Type: Community Profile
Completed Date: 12/14/2007
Comments: Community Profile will follow Draft RAW for 30-day public comment period. Draft RAW was approved on 11/5/07; PCP starts 11/9/07 and ends 12/12/07.

Completed Area Name: Soil OU
Completed Sub Area Name: Not reported
Completed Document Type: Removal Action Completion Report
Completed Date: 08/12/2008
Comments: RACR for Soil OU approved. 828 cubic yards of soil were removed from the residential area of the site and sent to Kettlemen Hills for disposal. COCs in shallow soil were OCPs, arsenic, and TPH-mo. COCs in subsurface soil at the location of the former UST were TPH-gas and benzene. The COC in 5 cy of debris was lead.

Completed Area Name: Groundwater OU
Completed Sub Area Name: Not reported
Completed Document Type: Operations and Maintenance Plan
Completed Date: 08/15/2008
Comments: PM completed review of O&M Plan. PM requested a change-page to add Methane as an analyte for quarterly monitoring. No other revisions required. PM approved the O&M Plan as final so that it can be included as an attachment to the O&M Agreement.

Completed Area Name: Groundwater OU
Completed Sub Area Name: Not reported
Completed Document Type: Monitoring Report
Completed Date: 04/08/2009
Comments: DTSC approved the Groundwater and Vapor Assessment Report recommending continued monitoring.

Completed Area Name: Groundwater OU
Completed Sub Area Name: Not reported
Completed Document Type: Monitoring Report
Completed Date: 05/21/2009
Comments: PM completed review of RTCs and revision pages. GWM report is considered complete.

Completed Area Name: Groundwater OU
Completed Sub Area Name: Not reported
Completed Document Type: Monitoring Report
Completed Date: 10/08/2009
Comments: DTSC approved the GWM report for Q2 and developed a well installation, passive treatment, and monitoring plan that includes 3 new wells. See uploaded approval memo w/attachment.

Completed Area Name: Groundwater OU
Completed Sub Area Name: Not reported

HARMONY MAGNET HIGH SCHOOL (Continued) **S108054455**

Completed Document Type: Monitoring Report
Completed Date: 01/21/2010
Comments: DTSC reviewed and approved the 4th quarter GWM report (AKA Groundwater Assessment Report, December 2009) for Harmony Magnet HS site.

Completed Area Name: Groundwater OU
Completed Sub Area Name: Not reported
Completed Document Type: Monitoring Report
Completed Date: 07/23/2010
Comments: PM completed review of report and sent comment memo. See uploaded memo.

Completed Area Name: Groundwater OU
Completed Sub Area Name: Not reported
Completed Document Type: Monitoring Report
Completed Date: 01/18/2011
Comments: Not reported

Completed Area Name: Groundwater OU
Completed Sub Area Name: Not reported
Completed Document Type: Monitoring Report
Completed Date: 02/03/2011
Comments: Approval Memo for Q3-2010 GWM Report.

Completed Area Name: Groundwater OU
Completed Sub Area Name: Not reported
Completed Document Type: Monitoring Report
Completed Date: 04/13/2011
Comments: Report approved with no additional comments.

Completed Area Name: PROJECT WIDE
Completed Sub Area Name: Not reported
Completed Document Type: Environmental Oversight Agreement
Completed Date: 06/26/2006
Comments: Not reported

Completed Area Name: PROJECT WIDE
Completed Sub Area Name: Not reported
Completed Document Type: School Cleanup Agreement
Completed Date: 09/27/2006
Comments: Not reported

Completed Area Name: PROJECT WIDE
Completed Sub Area Name: Not reported
Completed Document Type: Site Inspections/Visit (Non LUR)
Completed Date: 05/24/2007
Comments: DTSC PM went to District office in Porterville for RAW review/PPS scooping meeting. Participants included Owen Fish (District Rep), Bob Becker (District's consultant), Buzz Chernoff (DTSC Toxicologist), Mark Malinowski (DTSC UC), and Neal Hutchison (DTSC PM). Kim Rhodes (DTSC PPS) was unable to attend. DTSC PM and District's consultant visited the site afterwards. See uploaded follow-up e-mail.

Completed Area Name: PROJECT WIDE
Completed Sub Area Name: Not reported
Completed Document Type: CEQA - Notice of Exemption

HARMONY MAGNET HIGH SCHOOL (Continued) **S108054455**

Completed Date: 12/14/2007
Comments: Branch Chief approved RAW for implementation and signed NOE on 12/14/07. See uploaded document.

Completed Area Name: Soil OU
Completed Sub Area Name: Not reported
Completed Document Type: Certification
Completed Date: 10/28/2008
Comments: Certification package for Soil Operable Unit completed and signed by Performance Manager.

Completed Area Name: Groundwater OU
Completed Sub Area Name: Not reported
Completed Document Type: Operation & Maintenance Order/Agreement
Completed Date: 01/26/2009
Comments: DTSC signed and forwarded completed O&M Agreement to District.

Completed Area Name: PROJECT WIDE
Completed Sub Area Name: Not reported
Completed Document Type: Letter - Demand
Completed Date: 02/15/2012
Comments: First collection letter for Inv. 10SM3108.

Completed Area Name: PROJECT WIDE
Completed Sub Area Name: Not reported
Completed Document Type: Preliminary Endangerment Assessment Workplan
Completed Date: 08/24/2006
Comments: DTSC Approved PEA Workplan.

Completed Area Name: PROJECT WIDE
Completed Sub Area Name: Not reported
Completed Document Type: Preliminary Endangerment Assessment Report
Completed Date: 09/26/2006
Comments: DTSC approved the PEA Report with a partial site approval. The PEA Report made a no further action determination for the Orange Orchard area, and further action determination for the impacted area.

Completed Area Name: PROJECT WIDE
Completed Sub Area Name: Not reported
Completed Document Type: Supplemental Site Investigation Workplan
Completed Date: 09/18/2006
Comments: SSI workplan approved.

Completed Area Name: PROJECT WIDE
Completed Sub Area Name: Not reported
Completed Document Type: 4.15 Request
Completed Date: 09/27/2006
Comments: Form SFPD 4.15 approved. Signed by Sharon.

Completed Area Name: PROJECT WIDE
Completed Sub Area Name: Not reported
Completed Document Type: Supplemental Site Investigation Report
Completed Date: 12/20/2006
Comments: DTSC approved the SSI report with a Further Action determination. The areas of the site needing mitigation include the Farmhouse and shop for OCPs from termiticides and lead from LBP, the UST location adjacent to the shop for gasoline and BTEX in soil and groundwater,

HARMONY MAGNET HIGH SCHOOL (Continued) **S108054455**

and arsenic and DDE in soil at the location of the pesticide mixing area.

Completed Area Name: PROJECT WIDE
Completed Sub Area Name: Not reported
Completed Document Type: Removal Action Workplan
Completed Date: 12/14/2007
Comments: RAW approved for implementation.

Completed Area Name: Groundwater OU
Completed Sub Area Name: Not reported
Completed Document Type: Monitoring Report
Completed Date: 06/17/2011
Comments: PM reviewed conclusions and recommendations and determined they are consistent with information discussed with SEI in early May. Report is considered complete.

Completed Area Name: Groundwater OU
Completed Sub Area Name: Not reported
Completed Document Type: Monitoring Report
Completed Date: 09/22/2011
Comments: PM completed review of the Q2-2011 GWM report. The report was approved with no comments.

Completed Area Name: Groundwater OU
Completed Sub Area Name: Not reported
Completed Document Type: Monitoring Report
Completed Date: 04/19/2012
Comments: PM approved GWM Report for Q3 2011.

Completed Area Name: Groundwater OU
Completed Sub Area Name: Not reported
Completed Document Type: Monitoring Report
Completed Date: 04/19/2012
Comments: PM approved Q3 and Q4 2011 GWM Reports.

Completed Area Name: Groundwater OU
Completed Sub Area Name: Not reported
Completed Document Type: Removal Action Completion Report
Completed Date: 02/19/2013
Comments: RACR was approved with NFA determination.

Completed Area Name: Groundwater OU
Completed Sub Area Name: Not reported
Completed Document Type: Monitoring Report
Completed Date: 08/23/2012
Comments: PM and Sr. Eng. Geo. reviewed the report. The report was approved without comment.

Completed Area Name: Groundwater OU
Completed Sub Area Name: Not reported
Completed Document Type: Other Report
Completed Date: 04/01/2013
Comments: Well Destruction Report for Harmony Magnet HS

Completed Area Name: PROJECT WIDE
Completed Sub Area Name: Not reported

HARMONY MAGNET HIGH SCHOOL (Continued) **S108054455**

Completed Document Type: Cost Recovery Closeout Memo
Completed Date: 03/27/2013
Comments: CRU completed and sent to HQ CRU.

Completed Area Name: PROJECT WIDE
Completed Sub Area Name: Not reported
Completed Document Type: Certification
Completed Date: 03/26/2013
Comments: Certification package completed.

Future Area Name: Not reported
Future Sub Area Name: Not reported
Future Document Type: Not reported
Future Due Date: Not reported
Schedule Area Name: Not reported
Schedule Sub Area Name: Not reported
Schedule Document Type: Not reported
Schedule Due Date: Not reported
Schedule Revised Date: Not reported

CC333 **STRATHMORE PACKING HOUSE CO.** **LUST** **S100226007**
NNW **19757 ORANGE BELT DR** **HIST CORTESE** **N/A**
1/8-1/4 **STRATHMORE, CA 93267** **CERS**
0.157 mi.
828 ft. **Site 1 of 2 in cluster CC**

Actual:
404 ft.

Focus Map:
1

LUST REG 5:
Name: STRATHMORE PACKING HOUSE CO.
Address: 19757 ORANGE BELT DR
City: STRATHMORE
Region: 5
Status: Case Closed
Case Number: 5T54000068
Case Type: Drinking Water Aquifer affected
Substance: GASOLINE
Staff Initials: DAM
Lead Agency: Local
Program: LUST
MTBE Code: 6

LUST:
Name: STRATHMORE PACKING HOUSE CO.
Address: 19757 ORANGE BELT DR
City,State,Zip: STRATHMORE, CA 93267
Lead Agency: TULARE COUNTY
Case Type: LUST Cleanup Site
Geo Track: http://geotracker.waterboards.ca.gov/profile_report.asp?global_id=T0610700069
Global Id: T0610700069
Latitude: 36.147788
Longitude: -119.062311
Status: Completed - Case Closed
Status Date: 09/29/1999
Case Worker: UNK
RB Case Number: 5T54000068
Local Agency: TULARE COUNTY
File Location: Not reported
Local Case Number: 452

STRATHMORE PACKING HOUSE CO. (Continued) **S100226007**

Potential Media Affect: Aquifer used for drinking water supply
Potential Contaminants of Concern: Gasoline
Site History: Not reported

LUST:
Global Id: T0610700069
Contact Type: Local Agency Caseworker
Contact Name: UNK
Organization Name: TULARE COUNTY
Address: 5957 S. MOONEY BLVD
City: VISALIA
Email: Not reported
Phone Number: Not reported

LUST:
Global Id: T0610700069
Action Type: Other
Date: 09/16/1986
Action: Leak Reported

Global Id: T0610700069
Action Type: ENFORCEMENT
Date: 08/04/1988
Action: Staff Letter

Global Id: T0610700069
Action Type: ENFORCEMENT
Date: 08/04/1988
Action: * Historical Enforcement

LUST:
Global Id: T0610700069
Status: Open - Case Begin Date
Status Date: 04/10/1986

Global Id: T0610700069
Status: Open - Site Assessment
Status Date: 04/10/1986

Global Id: T0610700069
Status: Open - Site Assessment
Status Date: 06/11/1986

Global Id: T0610700069
Status: Open - Site Assessment
Status Date: 06/12/1987

Global Id: T0610700069
Status: Open - Remediation
Status Date: 05/16/1990

Global Id: T0610700069
Status: Open - Site Assessment
Status Date: 05/16/1990

Global Id: T0610700069
Status: Open - Remediation

STRATHMORE PACKING HOUSE CO. (Continued) **S100226007**

Status Date: 03/21/1995

Global Id: T0610700069
Status: Completed - Case Closed
Status Date: 09/29/1999

HIST CORTESE:
edr_fname: STRATHMORE PACKING HOUSE
edr_fadd1: 19757 ORANGE BELT
City,State,Zip: STRATHMORE, CA 93267
Region: CORTESE
Facility County Code: 54
Reg By: LTNKA
Reg Id: 5T54000068

CERS:
Name: STRATHMORE PACKING HOUSE CO.
Address: 19757 ORANGE BELT DR
City,State,Zip: STRATHMORE, CA 93267
Site ID: 216738
CERS ID: T0610700069
CERS Description: Leaking Underground Storage Tank Cleanup Site

Affiliation:
Affiliation Type Desc: Local Agency Caseworker
Entity Name: UNK - TULARE COUNTY
Entity Title: Not reported
Affiliation Address: 5957 S. MOONEY BLVD
Affiliation City: VISALIA
Affiliation State: CA
Affiliation Country: Not reported
Affiliation Zip: Not reported
Affiliation Phone: Not reported

CD334 **STRATHMORE HANDY MARKET** **CERS TANKS** **S123512617**
ENE **23013 AVE 196** **CERS** **N/A**
1/8-1/4 **STRATHMORE, CA 93267**
0.164 mi.
864 ft. **Site 1 of 4 in cluster CD**

Actual:
401 ft.

Focus Map:
1

CERS TANKS:
Name: STRATHMORE HANDY MARKET
Address: 23013 AVE 196
City,State,Zip: STRATHMORE, CA 93267
Site ID: 359320
CERS ID: 10605298
CERS Description: Underground Storage Tank

CERS:
Name: STRATHMORE HANDY MARKET
Address: 23013 AVE 196
City,State,Zip: STRATHMORE, CA 93267
Site ID: 359320
CERS ID: 10605298
CERS Description: Chemical Storage Facilities

STRATHMORE HANDY MARKET (Continued) **S123512617**

Violations:

Site ID:	359320
Site Name:	STRATHMORE HANDY MARKET
Violation Date:	06-01-2016
Citation:	23 CCR 16 2715(e) - California Code of Regulations, Title 23, Chapter 16, Section(s) 2715(e)
Violation Description:	Failure to maintain a copy of the designated operator monthly inspections for the last 12 months on-site or off-site at a readily available location, if approved by the UPA.
Violation Notes:	Returned to compliance on 06/01/2016. No copies of September and October 2015 DO inspection reports. Copies could not be found/DO inspections were not done.
Violation Division:	Tulare County Environmental Health
Violation Program:	UST
Violation Source:	CERS

Site ID:	359320
Site Name:	STRATHMORE HANDY MARKET
Violation Date:	04-15-2015
Citation:	23 CCR 16 2715(a) - California Code of Regulations, Title 23, Chapter 16, Section(s) 2715(a)
Violation Description:	Failure to submit statement of UST compliance and/or Designated Operator certification.
Violation Notes:	Returned to compliance on 06/16/2015.
Violation Division:	Tulare County Environmental Health
Violation Program:	UST
Violation Source:	CERS

Site ID:	359320
Site Name:	STRATHMORE HANDY MARKET
Violation Date:	06-01-2016
Citation:	23 CCR 16 2641(a) - California Code of Regulations, Title 23, Chapter 16, Section(s) 2641(a)
Violation Description:	Failure of leak detection equipment to be located such that equipment is capable of detecting a leak at the earliest possible opportunity.
Violation Notes:	Returned to compliance on 08/22/2016. Sensor was raised in 91 turbine sump
Violation Division:	Tulare County Environmental Health
Violation Program:	UST
Violation Source:	CERS

Site ID:	359320
Site Name:	STRATHMORE HANDY MARKET
Violation Date:	06-01-2016
Citation:	HSC 6.7 25290.1(c)(3), 25290.2(c)(3) - California Health and Safety Code, Chapter 6.7, Section(s) 25290.1(c)(3), 25290.2(c)(3)
Violation Description:	Failure to keep water out of the secondary containment of UST systems installed on or after July 1, 2003 and before July 1, 2004, or on or after July 1, 2004.
Violation Notes:	Returned to compliance on 08/22/2016. 87 (East) and 91 turbine sumps had accumulation of liquid (water).
Violation Division:	Tulare County Environmental Health
Violation Program:	UST
Violation Source:	CERS

Site ID:	359320
Site Name:	STRATHMORE HANDY MARKET

STRATHMORE HANDY MARKET (Continued) **S123512617**

Violation Date:	04-15-2015
Citation:	HSC 6.7 25292(e) - California Health and Safety Code, Chapter 6.7, Section(s) 25292(e)
Violation Description:	Failure to maintain secondary containment, as evidenced by failure of secondary containment testing.
Violation Notes:	Returned to compliance on 06/16/2015.
Violation Division:	Tulare County Environmental Health
Violation Program:	UST
Violation Source:	CERS

Site ID:	359320
Site Name:	STRATHMORE HANDY MARKET
Violation Date:	04-15-2015
Citation:	23 CCR 16 2666(c) - California Code of Regulations, Title 23, Chapter 16, Section(s) 2666(c)
Violation Description:	Failure of line leak detector to detect a leak and/or failure of audible and visual alarm.
Violation Notes:	Returned to compliance on 06/16/2015.
Violation Division:	Tulare County Environmental Health
Violation Program:	UST
Violation Source:	CERS

Site ID:	359320
Site Name:	STRATHMORE HANDY MARKET
Violation Date:	04-08-2019
Citation:	HSC 6.7 25290.1(c)(3),25290.2(c)(3) - California Health and Safety Code, Chapter 6.7, Section(s) 25290.1(c)(3),25290.2(c)(3)
Violation Description:	Failure to keep water out of the secondary containment of UST systems installed on or after July 1, 2003.
Violation Notes:	OBSERVATION: Liquid was observed in the [91 Premium Sump, 87 East Sump, 87 East Spill Bucket] and [87 East tank annular]. If water could enter into the secondary containment by precipitation or infiltration, it must be removed and disposed of properly. CORRECTIVE ACTION: Immediately remove this liquid, make a hazardous waste determination per Title 22 hazardous waste regulations, and manage it accordingly. Ensure that the [note which piping, fill, or UDC sump] sump [or tank annular] is maintained free of liquid.
Violation Division:	Tulare County Environmental Health
Violation Program:	UST
Violation Source:	CERS

Site ID:	359320
Site Name:	STRATHMORE HANDY MARKET
Violation Date:	04-15-2015
Citation:	23 CCR 16 2641(a) - California Code of Regulations, Title 23, Chapter 16, Section(s) 2641(a)
Violation Description:	Failure of sensor to be located in the proper position/location.
Violation Notes:	Returned to compliance on 04/15/2015.
Violation Division:	Tulare County Environmental Health
Violation Program:	UST
Violation Source:	CERS

Site ID:	359320
Site Name:	STRATHMORE HANDY MARKET
Violation Date:	04-08-2019
Citation:	HSC 6.7 25284.2 - California Health and Safety Code, Chapter 6.7, Section(s) 25284.2

STRATHMORE HANDY MARKET (Continued) **S123512617**

Violation Description: "Failure to meet one or more of the following requirements: Install or maintain a liquid-tight spill container. Have a minimum capacity of five gallons. Have a functional drain valve or other method for the removal of liquid from the spill container. Be resistant to galvanic corrosion. Perform a tightness test at installation, every 12 months thereafter, or within 30 days after a repair to the spill container. Tested using applicable manufacturer guidelines, industry codes, engineering standards, or a method approved by a professional engineer. Tested by a certified UST service technician. Maintain records of spill containment testing for 36 months. "

Violation Notes: OBSERVATION: Owner/Operator failed to meet one or more of the following spill container requirements: install or maintain spill container which is liquid-tight, has a minimum capacity of five gallons, has a functional drain valve or other method for the removal of liquid from the spill container, and is resistant to galvanic corrosion; did not perform tightness test at installation, every 12 months thereafter, or within 30 days after a repair; did not have tested using manufacturer's guidelines, industry codes, engineering standards, or method approved by PE, or was not tested by a certified UST service technician; or failed to maintain testing records for 36 months. CORRECTIVE ACTION: Install or repair spill buckets to meet all of the listed requirements, have tightness tested using approved method, by certified UST service technician, and submit documentation to verfiy compliance. Maintain all testing records for 36 months. 87 West spill bucket failed 60 minute lake [Truncated]

Violation Division: Tulare County Environmental Health
Violation Program: UST
Violation Source: CERS

Site ID: 359320
Site Name: STRATHMORE HANDY MARKET
Violation Date: 06-01-2016
Citation: 23 CCR 16 2665 - California Code of Regulations, Title 23, Chapter 16, Section(s) 2665

Violation Description: Failure to comply with one or more of the following: Failure to install or maintain a liquid-tight spill bucket. Have a minimum capacity of five gallons. Have a functional drain valve or other method for the removal of liquid from the spill bucket/spill container. Be resistant to galvanic corrosion.

Violation Notes: Returned to compliance on 08/22/2016. 87 (East), 87 (West) and 91 spill buckets had accumulation of liquid

Violation Division: Tulare County Environmental Health
Violation Program: UST
Violation Source: CERS

Site ID: 359320
Site Name: STRATHMORE HANDY MARKET
Violation Date: 03-20-2018
Citation: 23 CCR 16 2715(f)(2) - California Code of Regulations, Title 23, Chapter 16, Section(s) 2715(f)(2)

Violation Description: Failure to have at least one facility employee present during operating hours that has been trained in the proper operation and maintenance of the UST system by a designated operator (DO).

Violation Notes: Returned to compliance on 10/24/2018. OBSERVATION: DO training of employees is not current. Last training of employees was conducted in 2016. CORRECTIVE ACTION: Employee training shall be provided by 04/20/18. Send a copy of the training record to TCEH inspector.

STRATHMORE HANDY MARKET (Continued) **S123512617**

Violation Division: Tulare County Environmental Health
Violation Program: UST
Violation Source: CERS

Site ID: 359320
Site Name: STRATHMORE HANDY MARKET
Violation Date: 04-15-2015
Citation: 23 CCR 16 2712(i) - California Code of Regulations, Title 23, Chapter 16, Section(s) 2712(i)
Violation Description: Failure to maintain on site an approved monitoring plan.
Violation Notes: Returned to compliance on 06/16/2015.
Violation Division: Tulare County Environmental Health
Violation Program: UST
Violation Source: CERS

Site ID: 359320
Site Name: STRATHMORE HANDY MARKET
Violation Date: 04-15-2015
Citation: 23 CCR 16 2712(b) - California Code of Regulations, Title 23, Chapter 16, Section(s) 2712(b)
Violation Description: Failure to maintain records of repairs, lining, and upgrades on site, or off site if approved by the CUPA, for the life of the underground storage tank and/or failure to maintain written monitoring and maintenance records on site, or off site if approved by the CUPA, for a period of 3 years, 6 1/2 years for cathodic protection, and 5 years for written performance claims pertaining to release detection systems and calibration and maintenance records for such systems.
Violation Notes: Returned to compliance on 06/16/2015.
Violation Division: Tulare County Environmental Health
Violation Program: UST
Violation Source: CERS

Site ID: 359320
Site Name: STRATHMORE HANDY MARKET
Violation Date: 03-20-2018
Citation: HSC 6.95 25505(a)(4) - California Health and Safety Code, Chapter 6.95, Section(s) 25505(a)(4)
Violation Description: Failure to provide initial and annual training to all employees in safety procedures in the event of a release or threatened release of a hazardous material or failure to document and maintain training records for a minimum of three years.
Violation Notes: Returned to compliance on 10/24/2018. OBSERVATION: The business did not provide one or more of the following: initial employee training, adequate employee training, annual employee training and/or maintain records of employee training. CORRECTIVE ACTION: Provide all employees with required training that includes: safe handling hazardous materials, emergency response procedures, and proper use of response quipment. Maintain records of training available for 3 years.
Violation Division: Tulare County Environmental Health
Violation Program: HMRRP
Violation Source: CERS

Site ID: 359320
Site Name: STRATHMORE HANDY MARKET
Violation Date: 04-15-2015
Citation: 23 CCR 16 2715(a) - California Code of Regulations, Title 23, Chapter 16, Section(s) 2715(a)

STRATHMORE HANDY MARKET (Continued) **S123512617**

Violation Description:	The owner/operator has failed to designate an UST operator or to inform the CUPA or any change in the designated UST operator(s) within 30 days after a change.
Violation Notes:	Returned to compliance on 06/16/2015.
Violation Division:	Tulare County Environmental Health
Violation Program:	UST
Violation Source:	CERS

Site ID:	359320
Site Name:	STRATHMORE HANDY MARKET
Violation Date:	04-15-2015
Citation:	23 CCR 16 2632, 2634, 2636, 2666 - California Code of Regulations, Title 23, Chapter 16, Section(s) 2632, 2634, 2636, 2666
Violation Description:	Failure of the leak detection equipment to be properly programmed or properly operated.
Violation Notes:	Returned to compliance on 06/16/2015.
Violation Division:	Tulare County Environmental Health
Violation Program:	UST
Violation Source:	CERS

Site ID:	359320
Site Name:	STRATHMORE HANDY MARKET
Violation Date:	06-01-2016
Citation:	23 CCR 16 2631(g), 2632(c)(2)(A) & (B) - California Code of Regulations, Title 23, Chapter 16, Section(s) 2631(g), 2632(c)(2)(A) & (B)
Violation Description:	Failure of the double-walled interstitial space of the tank to be continuously monitored with an audible and visual alarm.
Violation Notes:	Returned to compliance on 08/02/2016. 87 (East) annular sensor detached and stuck in piple.
Violation Division:	Tulare County Environmental Health
Violation Program:	UST
Violation Source:	CERS

Site ID:	359320
Site Name:	STRATHMORE HANDY MARKET
Violation Date:	04-08-2019
Citation:	23 CCR 16 2632(c)(2)(A)&(B) - California Code of Regulations, Title 23, Chapter 16, Section(s) 2632(c)(2)(A)&(B)
Violation Description:	Failure to continuously monitor the interstitial space of a double-walled tank with an audible and visual alarm system.
Violation Notes:	OBSERVATION: The [87 West] annular sensor failed to activate an audible and visual alarm when tested and, therefore, the tank is not monitored. The interstitial space shall be monitored with a monitoring system connected to an audible and visual alarm system. The sensor was replaced and retested during the inspection. CORRECTIVE ACTION: Immediately contact a properly licensed, trained, and certified contractor to replace the failed component with a functional component (LG 113-x listed, if applicable) under permit and inspection of the CUPA within one business day.
Violation Division:	Tulare County Environmental Health
Violation Program:	UST
Violation Source:	CERS

Site ID:	359320
Site Name:	STRATHMORE HANDY MARKET
Violation Date:	04-15-2015

STRATHMORE HANDY MARKET (Continued) **S123512617**

Citation:	HSC 6.7 25291 - California Health and Safety Code, Chapter 6.7, Section(s) 25291
Violation Description:	Failure to maintain under-dispenser containment, sumps, and/or other secondary containment in good condition and/or free of debris/liquid.
Violation Notes:	Returned to compliance on 04/15/2015.
Violation Division:	Tulare County Environmental Health
Violation Program:	UST
Violation Source:	CERS

Site ID:	359320
Site Name:	STRATHMORE HANDY MARKET
Violation Date:	06-01-2016
Citation:	23 CCR 16 2715(f) - California Code of Regulations, Title 23, Chapter 16, Section(s) 2715(f)
Violation Description:	Failure to have at least one employee present during operating hours that has been trained in the proper operation and maintenance of the UST system by a designated operator (DO).
Violation Notes:	Returned to compliance on 03/30/2017. DO employee training not current.
Violation Division:	Tulare County Environmental Health
Violation Program:	UST
Violation Source:	CERS

Site ID:	359320
Site Name:	STRATHMORE HANDY MARKET
Violation Date:	06-01-2016
Citation:	23 CCR 16 2715(a) - California Code of Regulations, Title 23, Chapter 16, Section(s) 2715(a)
Violation Description:	Failure to notify the CUPA of the designated operator (DO) identification and/or change of the DO within 30 days.
Violation Notes:	Returned to compliance on 08/22/2016. CUPA not notified of change in DO
Violation Division:	Tulare County Environmental Health
Violation Program:	UST
Violation Source:	CERS

Site ID:	359320
Site Name:	STRATHMORE HANDY MARKET
Violation Date:	04-15-2015
Citation:	23 CCR 16 2715(c)(2) - California Code of Regulations, Title 23, Chapter 16, Section(s) 2715(c)(2)
Violation Description:	Failure to comply with one or more of the following: maintain the spill bucket in good condition, containment free of debris/liquid, and/or to remove the contents of the spill bucket when a release/leak/spill was observed.
Violation Notes:	Returned to compliance on 04/15/2015.
Violation Division:	Tulare County Environmental Health
Violation Program:	UST
Violation Source:	CERS

Site ID:	359320
Site Name:	STRATHMORE HANDY MARKET
Violation Date:	04-08-2019
Citation:	23 CCR 16 2641(a) - California Code of Regulations, Title 23, Chapter 16, Section(s) 2641(a)
Violation Description:	Failure of leak detection equipment to be located such that equipment is capable of detecting a leak at the earliest possible opportunity.

STRATHMORE HANDY MARKET (Continued) **S123512617**

Violation Notes:	Returned to compliance on 04/08/2019. OBSERVATION: Owner/Operator failed to position leak detection equipment so that it is capable of detecting a leak at the earliest possible opportunity. CORRECTIVE ACTION: Position leak detection equipement so that it is capable of detecting a leak at the earliest possible opportunity.
Violation Division:	Tulare County Environmental Health
Violation Program:	UST
Violation Source:	CERS
Site ID:	359320
Site Name:	STRATHMORE HANDY MARKET
Violation Date:	04-15-2015
Citation:	23 CCR 16 2665 - California Code of Regulations, Title 23, Chapter 16, Section(s) 2665
Violation Description:	Failure to comply with one or more of the following: failure to install a spill bucket, have a functional drain valve or other method for the removal of liquid from the spill bucket/spill container, and/or be resistant to galvanic corrosion.
Violation Notes:	Returned to compliance on 06/16/2015.
Violation Division:	Tulare County Environmental Health
Violation Program:	UST
Violation Source:	CERS

Evaluation:

Eval General Type:	Compliance Evaluation Inspection
Eval Date:	04-08-2019
Violations Found:	Yes
Eval Type:	Routine done by local agency
Eval Notes:	Consent: Mike Dakhil, Operator Service Technician: Cesar Rodriguez ICC#: 8228461 Exp. 07/13/2020 VMI# 4388 Exp. 02/08/2021 Veeter-Root: B38099 Service Company: Precision Environmental Lic.#: A/Haz 1019046 Exp. 10/31/2022
Eval Division:	Tulare County Environmental Health
Eval Program:	UST
Eval Source:	CERS
Eval General Type:	Other/Unknown
Eval Date:	06-16-2015
Violations Found:	No
Eval Type:	Other, not routine, done by local agency
Eval Notes:	Not reported
Eval Division:	Tulare County Environmental Health
Eval Program:	UST
Eval Source:	CERS
Eval General Type:	Other/Unknown
Eval Date:	08-02-2016
Violations Found:	No
Eval Type:	Other, not routine, done by local agency
Eval Notes:	Not reported
Eval Division:	Tulare County Environmental Health
Eval Program:	UST
Eval Source:	CERS
Eval General Type:	Other/Unknown
Eval Date:	10-13-2015
Violations Found:	No

STRATHMORE HANDY MARKET (Continued) **S123512617**

Eval Type:	Other, not routine, done by local agency
Eval Notes:	Not reported
Eval Division:	Tulare County Environmental Health
Eval Program:	UST
Eval Source:	CERS
Eval General Type:	Other/Unknown
Eval Date:	01-13-2014
Violations Found:	No
Eval Type:	Other, not routine, done by local agency
Eval Notes:	Return to test annular spaces as part of routine Secondary Containment Testing by RJ Environmental. Tech: Ronnie Humphries
Eval Division:	Tulare County Environmental Health
Eval Program:	UST
Eval Source:	CERS
Eval General Type:	Compliance Evaluation Inspection
Eval Date:	03-20-2018
Violations Found:	Yes
Eval Type:	Routine done by local agency
Eval Notes:	Consent: Santos, Cashier Service Technician: Jacob Weaver ICC#: 8338858 Exp. 03/13/19 VMI#: 4185 Exp. 10/17/19 Veeder-Root: B-49096 Exp. 06/30/19
Eval Division:	Tulare County Environmental Health
Eval Program:	UST
Eval Source:	CERS
Eval General Type:	Compliance Evaluation Inspection
Eval Date:	03-30-2017
Violations Found:	No
Eval Type:	Routine done by local agency
Eval Notes:	Not reported
Eval Division:	Tulare County Environmental Health
Eval Program:	UST
Eval Source:	CERS
Eval General Type:	Compliance Evaluation Inspection
Eval Date:	05-01-2014
Violations Found:	No
Eval Type:	Routine done by local agency
Eval Notes:	Annual Monitoring System Certification by RJ Environmental. Tech: Ronnie Humphries
Eval Division:	Tulare County Environmental Health
Eval Program:	UST
Eval Source:	CERS
Eval General Type:	Other/Unknown
Eval Date:	11-18-2013
Violations Found:	No
Eval Type:	Other, not routine, done by local agency
Eval Notes:	Routine triennial Secondary Containment Testing by RJ Environmental. Tech: Jesse Vera Tested all but the 3 annular spaces
Eval Division:	Tulare County Environmental Health
Eval Program:	UST
Eval Source:	CERS
Eval General Type:	Other/Unknown

STRATHMORE HANDY MARKET (Continued) **S123512617**

Eval Date: 01-30-2017
Violations Found: No
Eval Type: Other, not routine, done by local agency
Eval Notes: Not reported
Eval Division: Tulare County Environmental Health
Eval Program: UST
Eval Source: CERS

Eval General Type: Compliance Evaluation Inspection
Eval Date: 03-20-2018
Violations Found: Yes
Eval Type: Routine done by local agency
Eval Notes: Consent: Santos, Cashier
Eval Division: Tulare County Environmental Health
Eval Program: HMRRP
Eval Source: CERS

Eval General Type: Other/Unknown
Eval Date: 07-10-2013
Violations Found: No
Eval Type: Other, not routine, done by local agency
Eval Notes: Not reported
Eval Division: Tulare County Environmental Health
Eval Program: UST
Eval Source: CERS

Eval General Type: Other/Unknown
Eval Date: 10-01-2015
Violations Found: No
Eval Type: Other, not routine, done by local agency
Eval Notes: Not reported
Eval Division: Tulare County Environmental Health
Eval Program: UST
Eval Source: CERS

Eval General Type: Other/Unknown
Eval Date: 10-08-2015
Violations Found: No
Eval Type: Other, not routine, done by local agency
Eval Notes: Not reported
Eval Division: Tulare County Environmental Health
Eval Program: UST
Eval Source: CERS

Eval General Type: Other/Unknown
Eval Date: 10-21-2015
Violations Found: No
Eval Type: Other, not routine, done by local agency
Eval Notes: Picked up updated UST forms.
Eval Division: Tulare County Environmental Health
Eval Program: UST
Eval Source: CERS

Eval General Type: Other/Unknown
Eval Date: 12-01-2014
Violations Found: No
Eval Type: Other, not routine, done by local agency

STRATHMORE HANDY MARKET (Continued) **S123512617**

Eval Notes:	Not reported
Eval Division:	Tulare County Environmental Health
Eval Program:	UST
Eval Source:	CERS

Eval General Type:	Compliance Evaluation Inspection
Eval Date:	04-15-2015
Violations Found:	Yes
Eval Type:	Routine done by local agency
Eval Notes:	Not reported
Eval Division:	Tulare County Environmental Health
Eval Program:	UST
Eval Source:	CERS

Eval General Type:	Compliance Evaluation Inspection
Eval Date:	06-01-2016
Violations Found:	Yes
Eval Type:	Routine done by local agency
Eval Notes:	Not reported
Eval Division:	Tulare County Environmental Health
Eval Program:	UST
Eval Source:	CERS

Eval General Type:	Other/Unknown
Eval Date:	07-12-2016
Violations Found:	No
Eval Type:	Other, not routine, done by local agency
Eval Notes:	87 East tank annular sensor in disrepair. Did not function during testing.
Eval Division:	Tulare County Environmental Health
Eval Program:	UST
Eval Source:	CERS

Eval General Type:	Other/Unknown
Eval Date:	12-09-2013
Violations Found:	No
Eval Type:	Other, not routine, done by local agency
Eval Notes:	On site with Paul Zorn to continue Secondary Containment Testing (triennial) of all 3 annulars. On site late in afternoon. Paul only had 1 vac tester. Tried the center tank, but vac taking to long to lower to 10" Hg. Postponed tests due to time constraint. Must return to vac test all 3 annular spaces.
Eval Division:	Tulare County Environmental Health
Eval Program:	UST
Eval Source:	CERS

Enforcement Action:

Site ID:	359320
Site Name:	STRATHMORE HANDY MARKET
Site Address:	23013 AVE 196
Site City:	STRATHMORE
Site Zip:	93267
Enf Action Date:	03-20-2018
Enf Action Type:	Notice of Violation (Unified Program)
Enf Action Description:	Notice of Violation Issued by the Inspector at the Time of Inspection
Enf Action Notes:	Not reported
Enf Action Division:	Tulare County Environmental Health

STRATHMORE HANDY MARKET (Continued) **S123512617**

Enf Action Program:	HMRRP
Enf Action Source:	CERS

Site ID:	359320
Site Name:	STRATHMORE HANDY MARKET
Site Address:	23013 AVE 196
Site City:	STRATHMORE
Site Zip:	93267
Enf Action Date:	03-20-2018
Enf Action Type:	Notice of Violation (Unified Program)
Enf Action Description:	Notice of Violation Issued by the Inspector at the Time of Inspection
Enf Action Notes:	Not reported
Enf Action Division:	Tulare County Environmental Health
Enf Action Program:	UST
Enf Action Source:	CERS

Site ID:	359320
Site Name:	STRATHMORE HANDY MARKET
Site Address:	23013 AVE 196
Site City:	STRATHMORE
Site Zip:	93267
Enf Action Date:	04-08-2019
Enf Action Type:	Notice of Violation (Unified Program)
Enf Action Description:	Notice of Violation Issued by the Inspector at the Time of Inspection
Enf Action Notes:	Not reported
Enf Action Division:	Tulare County Environmental Health
Enf Action Program:	UST
Enf Action Source:	CERS

Site ID:	359320
Site Name:	STRATHMORE HANDY MARKET
Site Address:	23013 AVE 196
Site City:	STRATHMORE
Site Zip:	93267
Enf Action Date:	04-15-2015
Enf Action Type:	Notice of Violation (Unified Program)
Enf Action Description:	Notice of Violation Issued by the Inspector at the Time of Inspection
Enf Action Notes:	Not reported
Enf Action Division:	Tulare County Environmental Health
Enf Action Program:	UST
Enf Action Source:	CERS

Site ID:	359320
Site Name:	STRATHMORE HANDY MARKET
Site Address:	23013 AVE 196
Site City:	STRATHMORE
Site Zip:	93267
Enf Action Date:	06-01-2016
Enf Action Type:	Notice of Violation (Unified Program)
Enf Action Description:	Notice of Violation Issued by the Inspector at the Time of Inspection
Enf Action Notes:	Not reported
Enf Action Division:	Tulare County Environmental Health
Enf Action Program:	UST
Enf Action Source:	CERS

Affiliation:

Affiliation Type Desc:	Facility Mailing Address

STRATHMORE HANDY MARKET (Continued) **S123512617**

Entity Name:	Mailing Address
Entity Title:	Not reported
Affiliation Address:	PO BOX 1179
Affiliation City:	STRATHMORE
Affiliation State:	CA
Affiliation Country:	Not reported
Affiliation Zip:	93267
Affiliation Phone:	Not reported

Affiliation Type Desc:	Legal Owner
Entity Name:	SUNNYSIDE HANDY MARKET INC
Entity Title:	Not reported
Affiliation Address:	2534 MEMORY
Affiliation City:	PORTERVILLE
Affiliation State:	CA
Affiliation Country:	United States
Affiliation Zip:	93257
Affiliation Phone:	(559) 784-9079

Affiliation Type Desc:	UST Property Owner Name
Entity Name:	THOMAS O'SULLIVAN
Entity Title:	Not reported
Affiliation Address:	1279 HENDERSON AVE #340
Affiliation City:	PORTERVILLE
Affiliation State:	CA
Affiliation Country:	USA
Affiliation Zip:	93257-
Affiliation Phone:	(559) 352-3361

Affiliation Type Desc:	Identification Signer
Entity Name:	MIKE DAKHIL
Entity Title:	OPERATOR
Affiliation Address:	Not reported
Affiliation City:	Not reported
Affiliation State:	Not reported
Affiliation Country:	Not reported
Affiliation Zip:	Not reported
Affiliation Phone:	Not reported

Affiliation Type Desc:	Parent Corporation
Entity Name:	STRATHMORE HANDY MARKET
Entity Title:	Not reported
Affiliation Address:	Not reported
Affiliation City:	Not reported
Affiliation State:	Not reported
Affiliation Country:	Not reported
Affiliation Zip:	Not reported
Affiliation Phone:	Not reported

Affiliation Type Desc:	UST Tank Owner
Entity Name:	STRATHMORE HANDY MARKET, INC
Entity Title:	Not reported
Affiliation Address:	PO BOX 1179
Affiliation City:	STRATHMORE
Affiliation State:	CA
Affiliation Country:	Not reported
Affiliation Zip:	93267-

STRATHMORE HANDY MARKET (Continued) **S123512617**

Affiliation Phone:	(559) 568-1475

Affiliation Type Desc:	Environmental Contact
Entity Name:	STRATHMORE HANDY MARKET, INC
Entity Title:	Not reported
Affiliation Address:	PO BOX 1179
Affiliation City:	STRATHMORE
Affiliation State:	CA
Affiliation Country:	Not reported
Affiliation Zip:	93267
Affiliation Phone:	Not reported

Affiliation Type Desc:	UST Permit Applicant
Entity Name:	MIKE DAKHIL
Entity Title:	OWNER/OPERATOR
Affiliation Address:	Not reported
Affiliation City:	Not reported
Affiliation State:	Not reported
Affiliation Country:	Not reported
Affiliation Zip:	Not reported
Affiliation Phone:	(559) 310-5304

Affiliation Type Desc:	UST Tank Operator
Entity Name:	STRATHMORE HANDY MARKET, INC
Entity Title:	Not reported
Affiliation Address:	PO BOX 1179
Affiliation City:	STRATHMORE
Affiliation State:	CA
Affiliation Country:	Not reported
Affiliation Zip:	93267-
Affiliation Phone:	(559) 568-1475

Affiliation Type Desc:	CUPA District
Entity Name:	Tulare County Environmental Health
Entity Title:	Not reported
Affiliation Address:	5957 South Mooney Boulevard
Affiliation City:	Visalia
Affiliation State:	CA
Affiliation Country:	Not reported
Affiliation Zip:	93277
Affiliation Phone:	(559) 624-7400

Affiliation Type Desc:	Document Preparer
Entity Name:	MIKE DAKHIL
Entity Title:	Not reported
Affiliation Address:	Not reported
Affiliation City:	Not reported
Affiliation State:	Not reported
Affiliation Country:	Not reported
Affiliation Zip:	Not reported
Affiliation Phone:	Not reported

Affiliation Type Desc:	Operator
Entity Name:	MIKE DAKHIL
Entity Title:	Not reported
Affiliation Address:	Not reported
Affiliation City:	Not reported

STRATHMORE HANDY MARKET (Continued) **S123512617**

Affiliation State: Not reported
Affiliation Country: Not reported
Affiliation Zip: Not reported
Affiliation Phone: (559) 359-3361

CD335 **STRATHMORE HANDY MARKET** **UST** **U004275509**
ENE **23013 AVE 196** **N/A**
1/8-1/4 **STRATHMORE, CA 93267**
0.164 mi.
864 ft. **Site 2 of 4 in cluster CD**

Actual:
401 ft.

Focus Map:
1

UST:
Name: STRATHMORE HANDY MARKET
Address: 23013 AVE 196
City,State,Zip: STRATHMORE, CA 93267
Facility ID: FA1000298
Permitting Agency: Tulare County Environmental Health
Latitude: 36.1452325
Longitude: -119.0579781

CD336 **SUNRISE HANDY MARKET, INC. #3** **SWEEPS UST** **U001582724**
ENE **23013 AVENUE 196** **HIST UST** **N/A**
1/8-1/4 **STRATHMORE, CA 93267**
0.164 mi.
864 ft. **Site 3 of 4 in cluster CD**

Actual:
401 ft.

Focus Map:
1

SWEEPS UST:
Name: SUNRISE HANDY MARKET #3
Address: 23013 AVENUE 196
City: STRATHMORE
Status: Active
Comp Number: 298
Number: 9
Board Of Equalization: 44-029627
Referral Date: 04-20-88
Action Date: Not reported
Created Date: 02-29-88
Owner Tank Id: J282635
SWRCB Tank Id: 54-000-000298-000001
Tank Status: A
Capacity: 4000
Active Date: 04-20-88
Tank Use: M.V. FUEL
STG: P
Content: UNKNOWN
Number Of Tanks: 7

Name: SUNRISE HANDY MARKET #3
Address: 23013 AVENUE 196
City: STRATHMORE
Status: Active
Comp Number: 298
Number: 9
Board Of Equalization: 44-029627
Referral Date: 04-20-88

SUNRISE HANDY MARKET, INC. #3 (Continued) **U001582724**

Action Date:	Not reported
Created Date:	02-29-88
Owner Tank Id:	J393026
SWRCB Tank Id:	54-000-000298-000002
Tank Status:	A
Capacity:	5000
Active Date:	04-20-88
Tank Use:	M.V. FUEL
STG:	P
Content:	UNKNOWN
Number Of Tanks:	Not reported

Name:	SUNRISE HANDY MARKET #3
Address:	23013 AVENUE 196
City:	STRATHMORE
Status:	Active
Comp Number:	298
Number:	9
Board Of Equalization:	44-029627
Referral Date:	04-20-88
Action Date:	Not reported
Created Date:	02-29-88
Owner Tank Id:	J393025
SWRCB Tank Id:	54-000-000298-000003
Tank Status:	A
Capacity:	6000
Active Date:	04-20-88
Tank Use:	M.V. FUEL
STG:	P
Content:	UNKNOWN
Number Of Tanks:	Not reported

Name:	SUNRISE HANDY MARKET #3
Address:	23013 AVENUE 196
City:	STRATHMORE
Status:	Active
Comp Number:	298
Number:	9
Board Of Equalization:	44-029627
Referral Date:	04-20-88
Action Date:	Not reported
Created Date:	02-29-88
Owner Tank Id:	Not reported
SWRCB Tank Id:	54-000-000298-000004
Tank Status:	A
Capacity:	2000
Active Date:	04-20-88
Tank Use:	M.V. FUEL
STG:	P
Content:	UNKNOWN
Number Of Tanks:	Not reported

Name:	SUNRISE HANDY MARKET #3
Address:	23013 AVENUE 196
City:	STRATHMORE
Status:	Active
Comp Number:	298

SUNRISE HANDY MARKET, INC. #3 (Continued) **U001582724**

Number: 9
Board Of Equalization: 44-029627
Referral Date: 04-20-88
Action Date: Not reported
Created Date: 02-29-88
Owner Tank Id: Not reported
SWRCB Tank Id: 54-000-000298-000005
Tank Status: A
Capacity: 1000
Active Date: 04-20-88
Tank Use: M.V. FUEL
STG: P
Content: UNKNOWN
Number Of Tanks: Not reported

Name: SUNRISE HANDY MARKET #3
Address: 23013 AVENUE 196
City: STRATHMORE
Status: Active
Comp Number: 298
Number: 9
Board Of Equalization: 44-029627
Referral Date: 04-20-88
Action Date: Not reported
Created Date: 02-29-88
Owner Tank Id: Not reported
SWRCB Tank Id: 54-000-000298-000006
Tank Status: A
Capacity: 350
Active Date: 04-20-88
Tank Use: M.V. FUEL
STG: P
Content: UNKNOWN
Number Of Tanks: Not reported

Name: SUNRISE HANDY MARKET #3
Address: 23013 AVENUE 196
City: STRATHMORE
Status: Active
Comp Number: 298
Number: 9
Board Of Equalization: 44-029627
Referral Date: 04-20-88
Action Date: Not reported
Created Date: 02-29-88
Owner Tank Id: Not reported
SWRCB Tank Id: 54-000-000298-000007
Tank Status: A
Capacity: 1000
Active Date: 04-20-88
Tank Use: M.V. FUEL
STG: P
Content: UNKNOWN
Number Of Tanks: Not reported

HIST UST:
Name: SUNRISE HANDY MARKET, INC. #3

SUNRISE HANDY MARKET, INC. #3 (Continued) **U001582724**

Address:	23013 AVENUE 196
City,State,Zip:	STRATHMORE, CA 93267
File Number:	Not reported
URL:	Not reported
Region:	STATE
Facility ID:	00000002713
Facility Type:	Gas Station
Other Type:	Not reported
Contact Name:	RICHARD ZENZ
Telephone:	2095681101
Owner Name:	SUNRISE HANDY MARKET, INC.
Owner Address:	23013 AVE 196
Owner City,St,Zip:	PORTERVILLE, CA 93258
Total Tanks:	0004
Tank Num:	001
Container Num:	R-2003-3
Year Installed:	Not reported
Tank Capacity:	00002000
Tank Used for:	PRODUCT
Type of Fuel:	REGULAR
Container Construction Thickness:	Not reported
Leak Detection:	Stock Inventor
Tank Num:	002
Container Num:	UL-1003-2
Year Installed:	Not reported
Tank Capacity:	00001000
Tank Used for:	PRODUCT
Type of Fuel:	UNLEADED
Container Construction Thickness:	Not reported
Leak Detection:	Stock Inventor
Tank Num:	003
Container Num:	S3503-4
Year Installed:	Not reported
Tank Capacity:	00000350
Tank Used for:	Not reported
Type of Fuel:	Not reported
Container Construction Thickness:	Not reported
Leak Detection:	Stock Inventor
Tank Num:	004
Container Num:	P-1003-1
Year Installed:	Not reported
Tank Capacity:	00001000
Tank Used for:	PRODUCT
Type of Fuel:	PREMIUM
Container Construction Thickness:	Not reported
Leak Detection:	Stock Inventor

CD337 **SUNRISE HANDY MARKET INC 3** **LUST** **S104161248**
ENE **23013 AVE 196** **HIST UST** **N/A**
1/8-1/4 **STRATHMORE, CA 93267** **CUPA Listings**
0.164 mi. **EMI**
864 ft. **Site 4 of 4 in cluster CD** **HIST CORTESE**
HWTS

Actual:
401 ft.

Focus Map:
1

LUST REG 5:

Name:	SUNRISE HANDYMART
Address:	23013 AVE 196
City:	STRATHMORE
Region:	5
Status:	Leak being confirmed
Case Number:	5T54000011
Case Type:	Drinking Water Aquifer affected
Substance:	GASOLINE
Staff Initials:	JDW
Lead Agency:	Local
Program:	LUST
MTBE Code:	8

LUST:

Name:	SUNRISE HANDYMART
Address:	23013 AVE 196
City,State,Zip:	STRATHMORE, CA 93267
Lead Agency:	TULARE COUNTY
Case Type:	LUST Cleanup Site
Geo Track:	http://geotracker.waterboards.ca.gov/profile_report.asp?global_id=T0610700012
Global Id:	T0610700012
Latitude:	36.1454212311342
Longitude:	-119.058017134666
Status:	Completed - Case Closed
Status Date:	03/26/2015
Case Worker:	JOE
RB Case Number:	5T54000011
Local Agency:	TULARE COUNTY
File Location:	Local Agency
Local Case Number:	453
Potential Media Affect:	Aquifer used for drinking water supply
Potential Contaminants of Concern:	Gasoline
Site History:	Not reported

LUST:

Global Id:	T0610700012
Contact Type:	Local Agency Caseworker
Contact Name:	JOEL MARTENS
Organization Name:	TULARE COUNTY
Address:	5957 So. Mooney Blvd
City:	Visalia
Email:	jmartens@tularehhsa.org
Phone Number:	5596247419

Global Id:	T0610700012
Contact Type:	Regional Board Caseworker
Contact Name:	JOHN WHITING
Organization Name:	CENTRAL VALLEY RWQCB (REGION 5F)
Address:	1685 E STREET
City:	FRESNO
Email:	john.whiting@waterboards.ca.gov

SUNRISE HANDY MARKET INC 3 (Continued) **S104161248**

Phone Number: Not reported

LUST:

Global Id: T0610700012
Action Type: ENFORCEMENT
Date: 11/21/2012
Action: Staff Letter

Global Id: T0610700012
Action Type: Other
Date: 06/24/1988
Action: Leak Reported

Global Id: T0610700012
Action Type: ENFORCEMENT
Date: 03/01/1988
Action: * Historical Enforcement

Global Id: T0610700012
Action Type: ENFORCEMENT
Date: 11/25/2014
Action: Staff Letter

Global Id: T0610700012
Action Type: ENFORCEMENT
Date: 03/01/1988
Action: Staff Letter

Global Id: T0610700012
Action Type: ENFORCEMENT
Date: 11/04/2009
Action: Staff Letter

Global Id: T0610700012
Action Type: ENFORCEMENT
Date: 11/19/2014
Action: Other Report

Global Id: T0610700012
Action Type: ENFORCEMENT
Date: 03/26/2015
Action: Closure/No Further Action Letter

Global Id: T0610700012
Action Type: ENFORCEMENT
Date: 03/31/2010
Action: Staff Letter

Global Id: T0610700012
Action Type: ENFORCEMENT
Date: 11/25/2014
Action: Notification - Public Notice of Case Closure

Global Id: T0610700012
Action Type: ENFORCEMENT
Date: 02/17/2011
Action: Staff Letter

SUNRISE HANDY MARKET INC 3 (Continued) **S104161248**

Global Id: T0610700012
Action Type: ENFORCEMENT
Date: 11/19/2014
Action: LOP Case Closure Summary to RB

Global Id: T0610700012
Action Type: ENFORCEMENT
Date: 05/18/2011
Action: Staff Letter

Global Id: T0610700012
Action Type: RESPONSE
Date: 12/10/2014
Action: Well Destruction Workplan - Regulator Responded

Global Id: T0610700012
Action Type: Other
Date: 07/24/1985
Action: Leak Stopped

LUST:
Global Id: T0610700012
Status: Open - Case Begin Date
Status Date: 07/30/1985

Global Id: T0610700012
Status: Open - Site Assessment
Status Date: 07/30/1985

Global Id: T0610700012
Status: Open - Site Assessment
Status Date: 01/03/1986

Global Id: T0610700012
Status: Open - Site Assessment
Status Date: 05/23/1988

Global Id: T0610700012
Status: Open - Eligible for Closure
Status Date: 11/19/2014

Global Id: T0610700012
Status: Completed - Case Closed
Status Date: 03/26/2015

HIST UST:
Name: SUNRISE HANDY MARKET INC 3
Address: 23013 AVE 196
City,State,Zip: STRATHMORE, CA 93267
File Number: 0002BF27
URL: http://geotracker.waterboards.ca.gov/ustpdfs/pdf/0002BF27.pdf
Region: Not reported
Facility ID: Not reported
Facility Type: Not reported
Other Type: Not reported

SUNRISE HANDY MARKET INC 3 (Continued) **S104161248**

Contact Name:	Not reported
Telephone:	Not reported
Owner Name:	Not reported
Owner Address:	Not reported
Owner City,St,Zip:	Not reported
Total Tanks:	Not reported

Tank Num:	Not reported
Container Num:	Not reported
Year Installed:	Not reported
Tank Capacity:	Not reported
Tank Used for:	Not reported
Type of Fuel:	Not reported
Container Construction Thickness:	Not reported
Leak Detection:	Not reported

Click here for Geo Tracker PDF:

CUPA TULARE:

Name:	STRATHMORE HANDY MARKET
Address:	23013 AVE 196
City,State,Zip:	STRATHMORE, CA 93267
CERS ID:	10605298
Facility ID:	FA1000298
APN:	215-141-004
Latitude:	36.145232544
Longitude:	-119.05797813
PE:	2280
TB Fin Fees Description:	UST FACILITY
Current Status:	4
CD Fin billing Status Description:	Active, exempt from billing

Name:	STRATHMORE HANDY MARKET
Address:	23013 AVE 196
City,State,Zip:	STRATHMORE, CA 93267
CERS ID:	10605298
Facility ID:	FA1000298
APN:	215-141-004
Latitude:	36.145232544
Longitude:	-119.05797813
PE:	2223
TB Fin Fees Description:	HM - SMALL FACILITY - < 5 CHEMICALS
Current Status:	1
CD Fin billing Status Description:	Active, billable

EMI:

Name:	STRATHMORE HANDY MARKET
Address:	23013 AVE 196
City,State,Zip:	STRATHMORE, CA 93267
Year:	2002
County Code:	54
Air Basin:	SJV
Facility ID:	1044
Air District Name:	SJU
SIC Code:	5541
Air District Name:	SAN JOAQUIN VALLEY UNIFIED APCD

SUNRISE HANDY MARKET INC 3 (Continued) **S104161248**

Community Health Air Pollution Info System:	Not reported
Consolidated Emission Reporting Rule:	Not reported
Total Organic Hydrocarbon Gases Tons/Yr:	0
Reactive Organic Gases Tons/Yr:	0
Carbon Monoxide Emissions Tons/Yr:	0
NOX - Oxides of Nitrogen Tons/Yr:	0
SOX - Oxides of Sulphur Tons/Yr:	0
Particulate Matter Tons/Yr:	0
Part. Matter 10 Micrometers and Smllr Tons/Yr:	0

Name:	STRATHMORE HANDY MARKET
Address:	23013 AVE 196
City,State,Zip:	STRATHMORE, CA 93267
Year:	2003
County Code:	54
Air Basin:	SJV
Facility ID:	1044
Air District Name:	SJU
SIC Code:	5541
Air District Name:	SAN JOAQUIN VALLEY UNIFIED APCD
Community Health Air Pollution Info System:	Not reported
Consolidated Emission Reporting Rule:	Not reported
Total Organic Hydrocarbon Gases Tons/Yr:	0
Reactive Organic Gases Tons/Yr:	0
Carbon Monoxide Emissions Tons/Yr:	0
NOX - Oxides of Nitrogen Tons/Yr:	0
SOX - Oxides of Sulphur Tons/Yr:	0
Particulate Matter Tons/Yr:	0
Part. Matter 10 Micrometers and Smllr Tons/Yr:	0

Name:	STRATHMORE HANDY MARKET
Address:	23013 AVE 196
City,State,Zip:	STRATHMORE, CA 93267
Year:	2004
County Code:	54
Air Basin:	SJV
Facility ID:	1044
Air District Name:	SJU
SIC Code:	5541
Air District Name:	SAN JOAQUIN VALLEY UNIFIED APCD
Community Health Air Pollution Info System:	Not reported
Consolidated Emission Reporting Rule:	Not reported
Total Organic Hydrocarbon Gases Tons/Yr:	0.2
Reactive Organic Gases Tons/Yr:	0.19698
Carbon Monoxide Emissions Tons/Yr:	0
NOX - Oxides of Nitrogen Tons/Yr:	0
SOX - Oxides of Sulphur Tons/Yr:	0
Particulate Matter Tons/Yr:	0
Part. Matter 10 Micrometers and Smllr Tons/Yr:	0

Name:	STRATHMORE HANDY MARKET
Address:	23013 AVENUE 196
City,State,Zip:	STRATHMORE, CA
Year:	2004
County Code:	15
Air Basin:	SJV
Facility ID:	1044

SUNRISE HANDY MARKET INC 3 (Continued) **S104161248**

Air District Name:	SJU
SIC Code:	5541
Air District Name:	SAN JOAQUIN VALLEY UNIFIED APCD
Community Health Air Pollution Info System:	Not reported
Consolidated Emission Reporting Rule:	Not reported
Total Organic Hydrocarbon Gases Tons/Yr:	0.109771451
Reactive Organic Gases Tons/Yr:	0.109225
Carbon Monoxide Emissions Tons/Yr:	0
NOX - Oxides of Nitrogen Tons/Yr:	0
SOX - Oxides of Sulphur Tons/Yr:	0
Particulate Matter Tons/Yr:	0
Part. Matter 10 Micrometers and Smllr Tons/Yr:	0

Name:	STRATHMORE HANDY MARKET
Address:	23013 AVENUE 196
City,State,Zip:	STRATHMORE, CA
Year:	2005
County Code:	15
Air Basin:	SJV
Facility ID:	1044
Air District Name:	SJU
SIC Code:	5541
Air District Name:	SAN JOAQUIN VALLEY UNIFIED APCD
Community Health Air Pollution Info System:	Not reported
Consolidated Emission Reporting Rule:	Not reported
Total Organic Hydrocarbon Gases Tons/Yr:	.109771450618801051 1
Reactive Organic Gases Tons/Yr:	.109225
Carbon Monoxide Emissions Tons/Yr:	0
NOX - Oxides of Nitrogen Tons/Yr:	0
SOX - Oxides of Sulphur Tons/Yr:	0
Particulate Matter Tons/Yr:	0
Part. Matter 10 Micrometers and Smllr Tons/Yr:	0

Name:	STRATHMORE HANDY MARKET
Address:	23013 AVENUE 196
City,State,Zip:	STRATHMORE, CA
Year:	2005
County Code:	54
Air Basin:	SJV
Facility ID:	1044
Air District Name:	SJU
SIC Code:	5541
Air District Name:	SAN JOAQUIN VALLEY UNIFIED APCD
Community Health Air Pollution Info System:	Not reported
Consolidated Emission Reporting Rule:	Not reported
Total Organic Hydrocarbon Gases Tons/Yr:	.0123580659244441860
Reactive Organic Gases Tons/Yr:	.012292699605941767
Carbon Monoxide Emissions Tons/Yr:	0
NOX - Oxides of Nitrogen Tons/Yr:	0
SOX - Oxides of Sulphur Tons/Yr:	0
Particulate Matter Tons/Yr:	0
Part. Matter 10 Micrometers and Smllr Tons/Yr:	0

Name:	STRATHMORE HANDY MARKET
Address:	23013 AVENUE 196
City,State,Zip:	STRATHMORE, CA
Year:	2006

SUNRISE HANDY MARKET INC 3 (Continued) **S104161248**

County Code:	15
Air Basin:	SJV
Facility ID:	1044
Air District Name:	SJU
SIC Code:	5541
Air District Name:	SAN JOAQUIN VALLEY UNIFIED APCD
Community Health Air Pollution Info System:	Not reported
Consolidated Emission Reporting Rule:	Not reported
Total Organic Hydrocarbon Gases Tons/Yr:	.1097714506188010511
Reactive Organic Gases Tons/Yr:	.109225
Carbon Monoxide Emissions Tons/Yr:	0
NOX - Oxides of Nitrogen Tons/Yr:	0
SOX - Oxides of Sulphur Tons/Yr:	0
Particulate Matter Tons/Yr:	0
Part. Matter 10 Micrometers and Smllr Tons/Yr:	0

Name:	STRATHMORE HANDY MARKET
Address:	23013 AVENUE 196
City,State,Zip:	STRATHMORE, CA
Year:	2006
County Code:	54
Air Basin:	SJV
Facility ID:	1044
Air District Name:	SJU
SIC Code:	5541
Air District Name:	SAN JOAQUIN VALLEY UNIFIED APCD
Community Health Air Pollution Info System:	Not reported
Consolidated Emission Reporting Rule:	Not reported
Total Organic Hydrocarbon Gases Tons/Yr:	.0123580659244441860
Reactive Organic Gases Tons/Yr:	.012292699605941767
Carbon Monoxide Emissions Tons/Yr:	0
NOX - Oxides of Nitrogen Tons/Yr:	0
SOX - Oxides of Sulphur Tons/Yr:	0
Particulate Matter Tons/Yr:	0
Part. Matter 10 Micrometers and Smllr Tons/Yr:	0

Name:	STRATHMORE HANDY MARKET
Address:	23013 AVENUE 196
City,State,Zip:	STRATHMORE, CA 93722
Year:	2007
County Code:	15
Air Basin:	SJV
Facility ID:	1044
Air District Name:	SJU
SIC Code:	5541
Air District Name:	SAN JOAQUIN VALLEY UNIFIED APCD
Community Health Air Pollution Info System:	Not reported
Consolidated Emission Reporting Rule:	Not reported
Total Organic Hydrocarbon Gases Tons/Yr:	.1097714506188010511
Reactive Organic Gases Tons/Yr:	.109225
Carbon Monoxide Emissions Tons/Yr:	0
NOX - Oxides of Nitrogen Tons/Yr:	0
SOX - Oxides of Sulphur Tons/Yr:	0
Particulate Matter Tons/Yr:	0
Part. Matter 10 Micrometers and Smllr Tons/Yr:	0

Name:	STRATHMORE HANDY MARKET

SUNRISE HANDY MARKET INC 3 (Continued) **S104161248**

Address:	23013 AVENUE 196
City,State,Zip:	STRATHMORE, CA 93722
Year:	2007
County Code:	54
Air Basin:	SJV
Facility ID:	1044
Air District Name:	SJU
SIC Code:	5541
Air District Name:	SAN JOAQUIN VALLEY UNIFIED APCD
Community Health Air Pollution Info System:	Not reported
Consolidated Emission Reporting Rule:	Not reported
Total Organic Hydrocarbon Gases Tons/Yr:	.0123580659244441860
Reactive Organic Gases Tons/Yr:	.012292699605941767
Carbon Monoxide Emissions Tons/Yr:	0
NOX - Oxides of Nitrogen Tons/Yr:	0
SOX - Oxides of Sulphur Tons/Yr:	0
Particulate Matter Tons/Yr:	0
Part. Matter 10 Micrometers and Smllr Tons/Yr:	0

Name:	STRATHMORE HANDY MARKET
Address:	23013 AVENUE 196
City,State,Zip:	STRATHMORE, CA 0
Year:	2008
County Code:	54
Air Basin:	SJV
Facility ID:	1044
Air District Name:	SJU
SIC Code:	5541
Air District Name:	SAN JOAQUIN VALLEY UNIFIED APCD
Community Health Air Pollution Info System:	Not reported
Consolidated Emission Reporting Rule:	Not reported
Total Organic Hydrocarbon Gases Tons/Yr:	.0499480368219767900
Reactive Organic Gases Tons/Yr:	.04967682887649541
Carbon Monoxide Emissions Tons/Yr:	0
NOX - Oxides of Nitrogen Tons/Yr:	0
SOX - Oxides of Sulphur Tons/Yr:	0
Particulate Matter Tons/Yr:	0
Part. Matter 10 Micrometers and Smllr Tons/Yr:	0

Name:	STRATHMORE HANDY MARKET
Address:	23013 AVENUE 196
City,State,Zip:	STRATHMORE, CA 0
Year:	2008
County Code:	15
Air Basin:	SJV
Facility ID:	1044
Air District Name:	SJU
SIC Code:	5541
Air District Name:	SAN JOAQUIN VALLEY UNIFIED APCD
Community Health Air Pollution Info System:	Not reported
Consolidated Emission Reporting Rule:	Not reported
Total Organic Hydrocarbon Gases Tons/Yr:	.1097714506188010511
Reactive Organic Gases Tons/Yr:	.109225
Carbon Monoxide Emissions Tons/Yr:	0
NOX - Oxides of Nitrogen Tons/Yr:	0
SOX - Oxides of Sulphur Tons/Yr:	0
Particulate Matter Tons/Yr:	0

SUNRISE HANDY MARKET INC 3 (Continued) **S104161248**

Part. Matter 10 Micrometers and Smllr Tons/Yr:0

Name:	STRATHMORE HANDY MARKET
Address:	23013 AVENUE 196
City,State,Zip:	STRATHMORE, CA 0
Year:	2009
County Code:	15
Air Basin:	SJV
Facility ID:	1044
Air District Name:	SJU
SIC Code:	5541
Air District Name:	SAN JOAQUIN VALLEY UNIFIED APCD
Community Health Air Pollution Info System:	Not reported
Consolidated Emission Reporting Rule:	Not reported
Total Organic Hydrocarbon Gases Tons/Yr:	0.109771450618801
Reactive Organic Gases Tons/Yr:	0.109225
Carbon Monoxide Emissions Tons/Yr:	0
NOX - Oxides of Nitrogen Tons/Yr:	0
SOX - Oxides of Sulphur Tons/Yr:	0
Particulate Matter Tons/Yr:	0
Part. Matter 10 Micrometers and Smllr Tons/Yr:	0

Name:	STRATHMORE HANDY MARKET
Address:	23013 AVENUE 196
City,State,Zip:	STRATHMORE, CA 0
Year:	2009
County Code:	54
Air Basin:	SJV
Facility ID:	1044
Air District Name:	SJU
SIC Code:	5541
Air District Name:	SAN JOAQUIN VALLEY UNIFIED APCD
Community Health Air Pollution Info System:	Not reported
Consolidated Emission Reporting Rule:	Not reported
Total Organic Hydrocarbon Gases Tons/Yr:	6.2605251028711104E-2
Reactive Organic Gases Tons/Yr:	6.2265316917419399E-2
Carbon Monoxide Emissions Tons/Yr:	0
NOX - Oxides of Nitrogen Tons/Yr:	0
SOX - Oxides of Sulphur Tons/Yr:	0
Particulate Matter Tons/Yr:	0
Part. Matter 10 Micrometers and Smllr Tons/Yr:	0

Name:	STRATHMORE HANDY MARKET
Address:	23013 AVENUE 196
City,State,Zip:	STRATHMORE, CA 0
Year:	2010
County Code:	54
Air Basin:	SJV
Facility ID:	1044
Air District Name:	SJU
SIC Code:	5541
Air District Name:	SAN JOAQUIN VALLEY UNIFIED APCD
Community Health Air Pollution Info System:	Not reported
Consolidated Emission Reporting Rule:	Not reported
Total Organic Hydrocarbon Gases Tons/Yr:	0.062690418878751
Reactive Organic Gases Tons/Yr:	6.2350000000000003E-2
Carbon Monoxide Emissions Tons/Yr:	0

SUNRISE HANDY MARKET INC 3 (Continued) **S104161248**

NOX - Oxides of Nitrogen Tons/Yr:	0
SOX - Oxides of Sulphur Tons/Yr:	0
Particulate Matter Tons/Yr:	0
Part. Matter 10 Micrometers and Smllr Tons/Yr:	0

Name:	STRATHMORE HANDY MARKET
Address:	23013 AVENUE 196
City,State,Zip:	STRATHMORE, CA 0
Year:	2010
County Code:	15
Air Basin:	SJV
Facility ID:	1044
Air District Name:	SJU
SIC Code:	5541
Air District Name:	SAN JOAQUIN VALLEY UNIFIED APCD
Community Health Air Pollution Info System:	Not reported
Consolidated Emission Reporting Rule:	Not reported
Total Organic Hydrocarbon Gases Tons/Yr:	0.109771450618801
Reactive Organic Gases Tons/Yr:	0.109225
Carbon Monoxide Emissions Tons/Yr:	0
NOX - Oxides of Nitrogen Tons/Yr:	0
SOX - Oxides of Sulphur Tons/Yr:	0
Particulate Matter Tons/Yr:	0
Part. Matter 10 Micrometers and Smllr Tons/Yr:	0

Name:	STRATHMORE HANDY MARKET
Address:	23013 AVENUE 196
City,State,Zip:	STRATHMORE, CA 93267
Year:	2011
County Code:	54
Air Basin:	SJV
Facility ID:	1044
Air District Name:	SJU
SIC Code:	5541
Air District Name:	SAN JOAQUIN VALLEY UNIFIED APCD
Community Health Air Pollution Info System:	Not reported
Consolidated Emission Reporting Rule:	Not reported
Total Organic Hydrocarbon Gases Tons/Yr:	0.078719933646
Reactive Organic Gases Tons/Yr:	0.0782925
Carbon Monoxide Emissions Tons/Yr:	0
NOX - Oxides of Nitrogen Tons/Yr:	0
SOX - Oxides of Sulphur Tons/Yr:	0
Particulate Matter Tons/Yr:	0
Part. Matter 10 Micrometers and Smllr Tons/Yr:	0

Name:	STRATHMORE HANDY MARKET
Address:	23013 AVENUE 196
City,State,Zip:	STRATHMORE, CA 0
Year:	2011
County Code:	15
Air Basin:	SJV
Facility ID:	1044
Air District Name:	SJU
SIC Code:	5541
Air District Name:	SAN JOAQUIN VALLEY UNIFIED APCD
Community Health Air Pollution Info System:	Not reported
Consolidated Emission Reporting Rule:	Not reported

SUNRISE HANDY MARKET INC 3 (Continued) **S104161248**

Total Organic Hydrocarbon Gases Tons/Yr:	0.10977145062
Reactive Organic Gases Tons/Yr:	0.109225
Carbon Monoxide Emissions Tons/Yr:	0
NOX - Oxides of Nitrogen Tons/Yr:	0
SOX - Oxides of Sulphur Tons/Yr:	0
Particulate Matter Tons/Yr:	0
Part. Matter 10 Micrometers and Smllr Tons/Yr:	0

Name:	STRATHMORE HANDY MARKET
Address:	23013 AVENUE 196
City,State,Zip:	STRATHMORE, CA 93267
Year:	2012
County Code:	54
Air Basin:	SJV
Facility ID:	1044
Air District Name:	SJU
SIC Code:	5541
Air District Name:	SAN JOAQUIN VALLEY UNIFIED APCD
Community Health Air Pollution Info System:	Not reported
Consolidated Emission Reporting Rule:	Not reported
Total Organic Hydrocarbon Gases Tons/Yr:	0.059636313368
Reactive Organic Gases Tons/Yr:	0.0593125
Carbon Monoxide Emissions Tons/Yr:	0
NOX - Oxides of Nitrogen Tons/Yr:	0
SOX - Oxides of Sulphur Tons/Yr:	0
Particulate Matter Tons/Yr:	0
Part. Matter 10 Micrometers and Smllr Tons/Yr:	0

Name:	STRATHMORE HANDY MARKET
Address:	23013 AVENUE 196
City,State,Zip:	STRATHMORE, CA 0
Year:	2012
County Code:	15
Air Basin:	SJV
Facility ID:	1044
Air District Name:	SJU
SIC Code:	5541
Air District Name:	SAN JOAQUIN VALLEY UNIFIED APCD
Community Health Air Pollution Info System:	Not reported
Consolidated Emission Reporting Rule:	Not reported
Total Organic Hydrocarbon Gases Tons/Yr:	0.10977145062
Reactive Organic Gases Tons/Yr:	0.109225
Carbon Monoxide Emissions Tons/Yr:	0
NOX - Oxides of Nitrogen Tons/Yr:	0
SOX - Oxides of Sulphur Tons/Yr:	0
Particulate Matter Tons/Yr:	0
Part. Matter 10 Micrometers and Smllr Tons/Yr:	0

Name:	STRATHMORE HANDY MARKET
Address:	23013 AVENUE 196
City,State,Zip:	STRATHMORE, CA 93267
Year:	2013
County Code:	54
Air Basin:	SJV
Facility ID:	1044
Air District Name:	SJU
SIC Code:	5541

SUNRISE HANDY MARKET INC 3 (Continued) **S104161248**

Air District Name:	SAN JOAQUIN VALLEY UNIFIED APCD
Community Health Air Pollution Info System:	Not reported
Consolidated Emission Reporting Rule:	Not reported
Total Organic Hydrocarbon Gases Tons/Yr:	0.0868335
Reactive Organic Gases Tons/Yr:	0.0868335
Carbon Monoxide Emissions Tons/Yr:	0
NOX - Oxides of Nitrogen Tons/Yr:	0
SOX - Oxides of Sulphur Tons/Yr:	0
Particulate Matter Tons/Yr:	0
Part. Matter 10 Micrometers and Smllr Tons/Yr:	0

Name:	STRATHMORE HANDY MARKET
Address:	23013 AVENUE 196
City,State,Zip:	STRATHMORE, CA 93267
Year:	2014
County Code:	54
Air Basin:	SJV
Facility ID:	1044
Air District Name:	SJU
SIC Code:	5541
Air District Name:	SAN JOAQUIN VALLEY APCD
Community Health Air Pollution Info System:	Not reported
Consolidated Emission Reporting Rule:	Not reported
Total Organic Hydrocarbon Gases Tons/Yr:	0.10406734348
Reactive Organic Gases Tons/Yr:	0.10406734348
Carbon Monoxide Emissions Tons/Yr:	0
NOX - Oxides of Nitrogen Tons/Yr:	0
SOX - Oxides of Sulphur Tons/Yr:	0
Particulate Matter Tons/Yr:	0
Part. Matter 10 Micrometers and Smllr Tons/Yr:	0

Name:	STRATHMORE HANDY MARKET
Address:	23013 AVENUE 196
City,State,Zip:	STRATHMORE, CA 93267
Year:	2015
County Code:	54
Air Basin:	SJV
Facility ID:	1044
Air District Name:	SJU
SIC Code:	5541
Air District Name:	SAN JOAQUIN VALLEY APCD
Community Health Air Pollution Info System:	Not reported
Consolidated Emission Reporting Rule:	Not reported
Total Organic Hydrocarbon Gases Tons/Yr:	0.07252
Reactive Organic Gases Tons/Yr:	0.07252
Carbon Monoxide Emissions Tons/Yr:	0
NOX - Oxides of Nitrogen Tons/Yr:	0
SOX - Oxides of Sulphur Tons/Yr:	0
Particulate Matter Tons/Yr:	0
Part. Matter 10 Micrometers and Smllr Tons/Yr:	0

Name:	STRATHMORE HANDY MARKET
Address:	23013 AVENUE 196
City,State,Zip:	STRATHMORE, CA 93267
Year:	2016
County Code:	54
Air Basin:	SJV

SUNRISE HANDY MARKET INC 3 (Continued) **S104161248**

Facility ID:	1044
Air District Name:	SJU
SIC Code:	5541
Air District Name:	SAN JOAQUIN VALLEY APCD
Community Health Air Pollution Info System:	Not reported
Consolidated Emission Reporting Rule:	Not reported
Total Organic Hydrocarbon Gases Tons/Yr:	0.07252
Reactive Organic Gases Tons/Yr:	0.07252
Carbon Monoxide Emissions Tons/Yr:	Not reported
NOX - Oxides of Nitrogen Tons/Yr:	Not reported
SOX - Oxides of Sulphur Tons/Yr:	Not reported
Particulate Matter Tons/Yr:	Not reported
Part. Matter 10 Micrometers and Smllr Tons/Yr:	Not reported

Name:	STRATHMORE HANDY MARKET
Address:	23013 AVENUE 196
City,State,Zip:	STRATHMORE, CA 93267
Year:	2017
County Code:	54
Air Basin:	SJV
Facility ID:	1044
Air District Name:	SJU
SIC Code:	5541
Air District Name:	SAN JOAQUIN VALLEY APCD
Community Health Air Pollution Info System:	Not reported
Consolidated Emission Reporting Rule:	Not reported
Total Organic Hydrocarbon Gases Tons/Yr:	0.08452
Reactive Organic Gases Tons/Yr:	0.08452
Carbon Monoxide Emissions Tons/Yr:	Not reported
NOX - Oxides of Nitrogen Tons/Yr:	Not reported
SOX - Oxides of Sulphur Tons/Yr:	Not reported
Particulate Matter Tons/Yr:	Not reported
Part. Matter 10 Micrometers and Smllr Tons/Yr:	Not reported

HIST CORTESE:

edr_fname:	SUNRISE HANDYMART
edr_fadd1:	23013 196
City,State,Zip:	STRATHMORE, CA 93267
Region:	CORTESE
Facility County Code:	54
Reg By:	LTNKA
Reg Id:	5T54000011

HWTS:

Name:	STRATHMORE HANDY MARKET
Address:	23013 AVE 196
Address 2:	Not reported
City,State,Zip:	STRATHMORE, CA 932670000
EPA ID:	CAC001466688
Inactive Date:	10/25/2000
Create Date:	11/30/1998
Last Act Date:	10/25/2000
Mailing Name:	Not reported
Mailing Address:	PO BOX 366
Mailing Address 2:	Not reported
Mailing City,State,Zip:	STRATHMORE, CA 932670000

SUNRISE HANDY MARKET INC 3 (Continued) **S104161248**

Owner Name:	BILLY WALKER
Owner Address:	PO BOX 366
Owner Address 2:	Not reported
Owner City,State,Zip:	STRATHMORE, CA 932670000
Contact Name:	DEBBIE PATTIGAN/CONTR
Contact Address:	--
Contact Address 2:	Not reported
City,State,Zip:	--, 99 --

BY338 **TALL MAN SUBARU** **CUPA Listings** **S120052447**
East **296 N MAIN ST** **N/A**
1/8-1/4 **PORTERVILLE, CA 93257**
0.164 mi.
868 ft. **Site 2 of 2 in cluster BY**

Actual:
457 ft.

Focus Map:
12

CUPA TULARE:

Name:	TALL MAN SUBARU
Address:	296 N MAIN ST
City,State,Zip:	PORTERVILLE, CA 93257-3729
CERS ID:	Not reported
Facility ID:	FA0010081
APN:	Not reported
Latitude:	Not reported
Longitude:	Not reported
PE:	2258
TB Fin Fees Description:	HW - LARGE GENERATOR
Current Status:	2
CD Fin billing Status Description:	Inactive, non-billable

Name:	TALL MAN SUBARU
Address:	296 N MAIN ST
City,State,Zip:	PORTERVILLE, CA 93257-3729
CERS ID:	Not reported
Facility ID:	FA0010081
APN:	Not reported
Latitude:	Not reported
Longitude:	Not reported
PE:	2223
TB Fin Fees Description:	HM - SMALL FACILITY - < 5 CHEMICALS
Current Status:	2
CD Fin billing Status Description:	Inactive, non-billable

CE339 **RCRA NonGen / NLR** **1025831381**
East **100 E. COLLEGE AVENUE** **CAC003010940**
1/8-1/4 **PORTERVILLE, CA 93257**
0.165 mi.
871 ft. **Site 1 of 2 in cluster CE**

Actual:
459 ft.

Focus Map:
14

RCRA NonGen / NLR:

Date form received by agency:	2019-04-18 00:00:00.0
Facility name:	Not reported
Facility address:	100 E. COLLEGE AVENUE PORTERVILLE, CA 93257
EPA ID:	CAC003010940
Mailing address:	2100 CHESTER AVENUE BAKERSFIELD, CA 93301

(Continued) **1025831381**

Contact: SHEILA SHEARER
Contact address: 2100 CHESTER AVENUE
BAKERSFIELD, CA 93301
Contact country: Not reported
Contact telephone: 661-336-5135
Contact email: SSHEARER@KCCD.EDU
EPA Region: 09
Classification: Non-Generator
Description: Handler: Non-Generators do not presently generate hazardous waste

Owner/Operator Summary:
Owner/operator name: KERN COMMUNITY COLLEGE DISTRICT
Owner/operator address: 2100 CHESTER AVENUE
BAKERSFIELD, CA 93301
Owner/operator country: Not reported
Owner/operator telephone: 661-336-5135
Owner/operator email: Not reported
Owner/operator fax: Not reported
Owner/operator extension: Not reported
Legal status: Other
Owner/Operator Type: Owner
Owner/Op start date: Not reported
Owner/Op end date: Not reported

Owner/operator name: SHEILA SHEARER
Owner/operator address: 2100 CHESTER AVENUE
BAKERSFIELD, CA 93301
Owner/operator country: Not reported
Owner/operator telephone: 661-336-5135
Owner/operator email: Not reported
Owner/operator fax: Not reported
Owner/operator extension: Not reported
Legal status: Other
Owner/Operator Type: Operator
Owner/Op start date: Not reported
Owner/Op end date: Not reported

Handler Activities Summary:
U.S. importer of hazardous waste: No
Mixed waste (haz. and radioactive): No
Recycler of hazardous waste: No
Transporter of hazardous waste: Yes
Treater, storer or disposer of HW: Yes
Underground injection activity: No
On-site burner exemption: No
Furnace exemption: No
Used oil fuel burner: No
Used oil processor: No
User oil refiner: No
Used oil fuel marketer to burner: No
Used oil Specification marketer: No
Used oil transfer facility: No
Used oil transporter: No

Violation Status: No violations found

CE340 East 1/8-1/4 0.165 mi. 871 ft. | **PORTERVILLE COLLEGE**
100 E COLLEGE AVE
PORTERVILLE, CA 93257
Site 2 of 2 in cluster CE | **CERS HAZ WASTE**
CUPA Listings
EMI
CERS | **S113751624**
N/A

Actual: 459 ft.

Focus Map: 14

CERS HAZ WASTE:

Name:	PORTERVILLE COLLEGE
Address:	100 E COLLEGE AVE
City,State,Zip:	PORTERVILLE, CA 93257
Site ID:	373830
CERS ID:	10684432
CERS Description:	Hazardous Waste Generator

CUPA TULARE:

Name:	PORTERVILLE COLLEGE
Address:	100 E COLLEGE AVE
City,State,Zip:	PORTERVILLE, CA 93257
CERS ID:	10684432
Facility ID:	FA0002216
APN:	270-020-006
Latitude:	36.049606901
Longitude:	-119.0126786
PE:	2224
TB Fin Fees Description:	HM - LARGE FACILITY - > 5 CHEMICALS
Current Status:	1
CD Fin billing Status Description:	Active, billable

Name:	PORTERVILLE COLLEGE
Address:	100 E COLLEGE AVE
City,State,Zip:	PORTERVILLE, CA 93257
CERS ID:	10684432
Facility ID:	FA0002216
APN:	270-020-006
Latitude:	36.049606901
Longitude:	-119.0126786
PE:	2254
TB Fin Fees Description:	HW - SMALL GENERATOR
Current Status:	2
CD Fin billing Status Description:	Inactive, non-billable

Name:	CVIN - PORTERVILLE COMMUNITY COLLEGE
Address:	100 E COLLEGE AVE
City,State,Zip:	PORTERVILLE, CA 93257
CERS ID:	10504939
Facility ID:	FA1353037
APN:	270-020-006
Latitude:	36.050144
Longitude:	-119.016117
PE:	2223
TB Fin Fees Description:	HM - SMALL FACILITY - < 5 CHEMICALS
Current Status:	1
CD Fin billing Status Description:	Active, billable

EMI:

Name:	PORTERVILLE COLLEGE
Address:	100 E COLLEGE AVE
City,State,Zip:	PORTERVILLE, CA 93257

PORTERVILLE COLLEGE (Continued) **S113751624**

Year:	2009
County Code:	54
Air Basin:	SJV
Facility ID:	7524
Air District Name:	SJU
SIC Code:	8221
Air District Name:	SAN JOAQUIN VALLEY UNIFIED APCD
Community Health Air Pollution Info System:	Not reported
Consolidated Emission Reporting Rule:	Not reported
Total Organic Hydrocarbon Gases Tons/Yr:	2.00989600918804E-4
Reactive Organic Gases Tons/Yr:	1.6816799908876399E-4
Carbon Monoxide Emissions Tons/Yr:	0.00162481549119577
NOX - Oxides of Nitrogen Tons/Yr:	2.6780214854888601E-3
SOX - Oxides of Sulphur Tons/Yr:	5.71339996904135E-6
Particulate Matter Tons/Yr:	1.95221822712661E-4
Part. Matter 10 Micrometers and Smllr Tons/Yr:	1.9053649896755799E-4

Name:	PORTERVILLE COLLEGE
Address:	100 E COLLEGE AVE
City,State,Zip:	PORTERVILLE, CA 93257
Year:	2010
County Code:	54
Air Basin:	SJV
Facility ID:	7524
Air District Name:	SJU
SIC Code:	8221
Air District Name:	SAN JOAQUIN VALLEY UNIFIED APCD
Community Health Air Pollution Info System:	Not reported
Consolidated Emission Reporting Rule:	Not reported
Total Organic Hydrocarbon Gases Tons/Yr:	2.0078881319469301E-4
Reactive Organic Gases Tons/Yr:	1.6799999999999999E-4
Carbon Monoxide Emissions Tons/Yr:	1.6199999999999999E-3
NOX - Oxides of Nitrogen Tons/Yr:	2.6800000000000001E-3
SOX - Oxides of Sulphur Tons/Yr:	5.7100000000000004E-6
Particulate Matter Tons/Yr:	1.9569672131147499E-4
Part. Matter 10 Micrometers and Smllr Tons/Yr:	1.9100000000000001E-4

Name:	PORTERVILLE COLLEGE
Address:	100 E COLLEGE AVE
City,State,Zip:	PORTERVILLE, CA 93257
Year:	2011
County Code:	54
Air Basin:	SJV
Facility ID:	7524
Air District Name:	SJU
SIC Code:	8221
Air District Name:	SAN JOAQUIN VALLEY UNIFIED APCD
Community Health Air Pollution Info System:	Not reported
Consolidated Emission Reporting Rule:	Not reported
Total Organic Hydrocarbon Gases Tons/Yr:	2.6102546521e-005
Reactive Organic Gases Tons/Yr:	2.1840000674e-005
Carbon Monoxide Emissions Tons/Yr:	0.00021101500651
NOX - Oxides of Nitrogen Tons/Yr:	0.00034779501074
SOX - Oxides of Sulphur Tons/Yr:	7.420000229e-007
Particulate Matter Tons/Yr:	2.5353484389e-005
Part. Matter 10 Micrometers and Smllr Tons/Yr:	2.4745000764e-005

PORTERVILLE COLLEGE (Continued) **S113751624**

Name:	PORTERVILLE COLLEGE
Address:	100 E COLLEGE AVE
City,State,Zip:	PORTERVILLE, CA 93257
Year:	2012
County Code:	54
Air Basin:	SJV
Facility ID:	7524
Air District Name:	SJU
SIC Code:	8221
Air District Name:	SAN JOAQUIN VALLEY UNIFIED APCD
Community Health Air Pollution Info System:	Not reported
Consolidated Emission Reporting Rule:	Not reported
Total Organic Hydrocarbon Gases Tons/Yr:	2.6102546521e-005
Reactive Organic Gases Tons/Yr:	2.1840000674e-005
Carbon Monoxide Emissions Tons/Yr:	0.00021101500651
NOX - Oxides of Nitrogen Tons/Yr:	0.00034779501074
SOX - Oxides of Sulphur Tons/Yr:	7.420000229e-007
Particulate Matter Tons/Yr:	2.5353484389e-005
Part. Matter 10 Micrometers and Smllr Tons/Yr:	2.4745000764e-005

Name:	PORTERVILLE COLLEGE
Address:	100 E COLLEGE AVE
City,State,Zip:	PORTERVILLE, CA 93257
Year:	2013
County Code:	54
Air Basin:	SJV
Facility ID:	7524
Air District Name:	SJU
SIC Code:	8221
Air District Name:	SAN JOAQUIN VALLEY UNIFIED APCD
Community Health Air Pollution Info System:	Not reported
Consolidated Emission Reporting Rule:	Not reported
Total Organic Hydrocarbon Gases Tons/Yr:	0.00035515082527
Reactive Organic Gases Tons/Yr:	0.000312
Carbon Monoxide Emissions Tons/Yr:	0.00301
NOX - Oxides of Nitrogen Tons/Yr:	0.00496
SOX - Oxides of Sulphur Tons/Yr:	1.06e-005
Particulate Matter Tons/Yr:	0.00036168032787
Part. Matter 10 Micrometers and Smllr Tons/Yr:	0.000353

Name:	PORTERVILLE COLLEGE
Address:	100 E COLLEGE AVE
City,State,Zip:	PORTERVILLE, CA 93257
Year:	2014
County Code:	54
Air Basin:	SJV
Facility ID:	7524
Air District Name:	SJU
SIC Code:	8221
Air District Name:	SAN JOAQUIN VALLEY APCD
Community Health Air Pollution Info System:	Not reported
Consolidated Emission Reporting Rule:	Not reported
Total Organic Hydrocarbon Gases Tons/Yr:	0.00055929152478
Reactive Organic Gases Tons/Yr:	0.00049133760452
Carbon Monoxide Emissions Tons/Yr:	0.0047472346437
NOX - Oxides of Nitrogen Tons/Yr:	0.007824393872
SOX - Oxides of Sulphur Tons/Yr:	1.6692880154e-005

PORTERVILLE COLLEGE (Continued) **S113751624**

Particulate Matter Tons/Yr:	0.00057038094787
Part. Matter 10 Micrometers and Smllr Tons/Yr:	0.00055669180512

Name:	PORTERVILLE COLLEGE
Address:	100 E COLLEGE AVE
City,State,Zip:	PORTERVILLE, CA 93257
Year:	2015
County Code:	54
Air Basin:	SJV
Facility ID:	7524
Air District Name:	SJU
SIC Code:	8221
Air District Name:	SAN JOAQUIN VALLEY APCD
Community Health Air Pollution Info System:	Not reported
Consolidated Emission Reporting Rule:	Not reported
Total Organic Hydrocarbon Gases Tons/Yr:	0.00040978941377
Reactive Organic Gases Tons/Yr:	0.00036
Carbon Monoxide Emissions Tons/Yr:	0.00348
NOX - Oxides of Nitrogen Tons/Yr:	0.00573
SOX - Oxides of Sulphur Tons/Yr:	1.223e-005
Particulate Matter Tons/Yr:	0.00041803278689
Part. Matter 10 Micrometers and Smllr Tons/Yr:	0.000408

Name:	PORTERVILLE COLLEGE
Address:	100 E COLLEGE AVE
City,State,Zip:	PORTERVILLE, CA 93257
Year:	2016
County Code:	54
Air Basin:	SJV
Facility ID:	7524
Air District Name:	SJU
SIC Code:	8221
Air District Name:	SAN JOAQUIN VALLEY APCD
Community Health Air Pollution Info System:	Not reported
Consolidated Emission Reporting Rule:	Not reported
Total Organic Hydrocarbon Gases Tons/Yr:	0.00030381331816
Reactive Organic Gases Tons/Yr:	0.0002669
Carbon Monoxide Emissions Tons/Yr:	0.002579
NOX - Oxides of Nitrogen Tons/Yr:	0.00425
SOX - Oxides of Sulphur Tons/Yr:	9.06e-006
Particulate Matter Tons/Yr:	0.00030942622951
Part. Matter 10 Micrometers and Smllr Tons/Yr:	0.000302

Name:	PORTERVILLE COLLEGE
Address:	100 E COLLEGE AVE
City,State,Zip:	PORTERVILLE, CA 93257
Year:	2017
County Code:	54
Air Basin:	SJV
Facility ID:	7524
Air District Name:	SJU
SIC Code:	8221
Air District Name:	SAN JOAQUIN VALLEY APCD
Community Health Air Pollution Info System:	Not reported
Consolidated Emission Reporting Rule:	Not reported
Total Organic Hydrocarbon Gases Tons/Yr:	0.00030381331816
Reactive Organic Gases Tons/Yr:	0.0002656

PORTERVILLE COLLEGE (Continued) **S113751624**

Carbon Monoxide Emissions Tons/Yr: 0.002562
NOX - Oxides of Nitrogen Tons/Yr: 0.004226
SOX - Oxides of Sulphur Tons/Yr: 9.01e-006
Particulate Matter Tons/Yr: 0.00030942622951
Part. Matter 10 Micrometers and Smllr Tons/Yr:0.000301

CERS:
Name: PORTERVILLE COLLEGE
Address: 100 E COLLEGE AVE
City,State,Zip: PORTERVILLE, CA 93257
Site ID: 373830
CERS ID: 10684432
CERS Description: Chemical Storage Facilities

Violations:
Site ID: 373830
Site Name: PORTERVILLE COLLEGE
Violation Date: 11-05-2013
Citation: HSC 6.95 Multiple - California Health and Safety Code, Chapter 6.95, Section(s) Multiple
Violation Description: Business Plan Program - Training - General
Violation Notes: Returned to compliance on 11/18/2013. SEVERAL UNLABELED STEEL AND POLY DRUMS NOTED IN M&O OUTSIDE STORAGE AREA. IDENTIFY MATERIALS & REMOVE HAZARDOUS WASTE AS NEEDED. MAINTAIN MANIFEST OR BILL OF LADEN BY AUTHROIZED HAZARDOUS WASTE HAULER.
Violation Division: Tulare County Environmental Health
Violation Program: HMRRP
Violation Source: CERS

Evaluation:
Eval General Type: Compliance Evaluation Inspection
Eval Date: 11-05-2013
Violations Found: Yes
Eval Type: Routine done by local agency
Eval Notes: Not reported
Eval Division: Tulare County Environmental Health
Eval Program: HMRRP
Eval Source: CERS

Eval General Type: Compliance Evaluation Inspection
Eval Date: 06-19-2017
Violations Found: No
Eval Type: Routine done by local agency
Eval Notes: John Word, Director Maintenance & Operations
Eval Division: Tulare County Environmental Health
Eval Program: HMRRP
Eval Source: CERS

Enforcement Action:
Site ID: 373830
Site Name: PORTERVILLE COLLEGE
Site Address: 100 E COLLEGE AVE
Site City: PORTERVILLE
Site Zip: 93257
Enf Action Date: 11-05-2013
Enf Action Type: Notice of Violation (Unified Program)

PORTERVILLE COLLEGE (Continued) **S113751624**

Enf Action Description:	Notice of Violation Issued by the Inspector at the Time of Inspection
Enf Action Notes:	Not reported
Enf Action Division:	Tulare County Environmental Health
Enf Action Program:	HMRRP
Enf Action Source:	CERS

Coordinates:

Site ID:	373830
Facility Name:	PORTERVILLE COLLEGE
Env Int Type Code:	HMBP
Program ID:	10684432
Coord Name:	Not reported
Ref Point Type Desc:	Entrance point of a facility or station
Latitude:	36.049607
Longitude:	-119.012670

Affiliation:

Affiliation Type Desc:	CUPA District
Entity Name:	Tulare County Environmental Health
Entity Title:	Not reported
Affiliation Address:	5957 South Mooney Boulevard
Affiliation City:	Visalia
Affiliation State:	CA
Affiliation Country:	Not reported
Affiliation Zip:	93277
Affiliation Phone:	(559) 624-7400

Affiliation Type Desc:	Environmental Contact
Entity Name:	JOHN WORD
Entity Title:	Not reported
Affiliation Address:	100 E COLLEGE AVE
Affiliation City:	PORTERVILLE
Affiliation State:	CA
Affiliation Country:	Not reported
Affiliation Zip:	93257
Affiliation Phone:	Not reported

Affiliation Type Desc:	Facility Mailing Address
Entity Name:	Mailing Address
Entity Title:	Not reported
Affiliation Address:	100 E COLLEGE AVE
Affiliation City:	PORTERVILLE
Affiliation State:	CA
Affiliation Country:	Not reported
Affiliation Zip:	93257
Affiliation Phone:	Not reported

Affiliation Type Desc:	Legal Owner
Entity Name:	KERN COMMUNITY COLLEGE DIST
Entity Title:	Not reported
Affiliation Address:	100 E COLLEGE AVE
Affiliation City:	PORTERVILLE
Affiliation State:	CA
Affiliation Country:	United States
Affiliation Zip:	93257
Affiliation Phone:	(559) 791-2254

PORTERVILLE COLLEGE (Continued) **S113751624**

Affiliation Type Desc:	Parent Corporation
Entity Name:	PORTERVILLE COLLEGE
Entity Title:	Not reported
Affiliation Address:	Not reported
Affiliation City:	Not reported
Affiliation State:	Not reported
Affiliation Country:	Not reported
Affiliation Zip:	Not reported
Affiliation Phone:	Not reported

Affiliation Type Desc:	Document Preparer
Entity Name:	JOHN WORD
Entity Title:	Not reported
Affiliation Address:	Not reported
Affiliation City:	Not reported
Affiliation State:	Not reported
Affiliation Country:	Not reported
Affiliation Zip:	Not reported
Affiliation Phone:	Not reported

Affiliation Type Desc:	Identification Signer
Entity Name:	JOHN WORD
Entity Title:	DIRECTOR MAINTENANCE & OPERATIONS
Affiliation Address:	Not reported
Affiliation City:	Not reported
Affiliation State:	Not reported
Affiliation Country:	Not reported
Affiliation Zip:	Not reported
Affiliation Phone:	Not reported

Affiliation Type Desc:	Operator
Entity Name:	JOHN WORD
Entity Title:	Not reported
Affiliation Address:	Not reported
Affiliation City:	Not reported
Affiliation State:	Not reported
Affiliation Country:	Not reported
Affiliation Zip:	Not reported
Affiliation Phone:	(559) 791-2254

Name:	CVIN - PORTERVILLE COMMUNITY COLLEGE
Address:	100 E COLLEGE AVE
City,State,Zip:	PORTERVILLE, CA 93257
Site ID:	390948
CERS ID:	10504939
CERS Description:	Chemical Storage Facilities

Violations:

Site ID:	390948
Site Name:	CVIN - Porterville Community College
Violation Date:	10-23-2017
Citation:	HSC 6.95 25508.2 - California Health and Safety Code, Chapter 6.95, Section(s) 25508.2
Violation Description:	Failure to annually review and electronically certify that the business plan is complete and accurate on or before the annual due date.
Violation Notes:	Returned to compliance on 10/23/2017. OBSERVATION: The business failed

PORTERVILLE COLLEGE (Continued) **S113751624**

to electronically submit and certify that the business plan is complete, accurate, and in compliance with EPCRA on or before the annual due date. CORRECTIVE ACTION: Electronically submit and certify that the business plan is complete, accurate, and in compliance with EPCRA on or before the annual due date.

Violation Division: Tulare County Environmental Health
Violation Program: HMRRP
Violation Source: CERS

Evaluation:
Eval General Type: Compliance Evaluation Inspection
Eval Date: 10-23-2017
Violations Found: Yes
Eval Type: Routine done by local agency
Eval Notes: Chad Finch, Network Technician
Eval Division: Tulare County Environmental Health
Eval Program: HMRRP
Eval Source: CERS

Enforcement Action:
Site ID: 390948
Site Name: CVIN - Porterville Community College
Site Address: 100 E COLLEGE AVE
Site City: PORTERVILLE
Site Zip: 93257
Enf Action Date: 10-23-2017
Enf Action Type: Notice of Violation (Unified Program)
Enf Action Description: Notice of Violation Issued by the Inspector at the Time of Inspection
Enf Action Notes: Not reported
Enf Action Division: Tulare County Environmental Health
Enf Action Program: HMRRP
Enf Action Source: CERS

Coordinates:
Site ID: 390948
Facility Name: CVIN - Porterville Community College
Env Int Type Code: HMBP
Program ID: 10504939
Coord Name: Not reported
Ref Point Type Desc: Center of a facility or station.
Latitude: 36.048220
Longitude: -119.014560

Affiliation:
Affiliation Type Desc: CUPA District
Entity Name: Tulare County Environmental Health
Entity Title: Not reported
Affiliation Address: 5957 South Mooney Boulevard
Affiliation City: Visalia
Affiliation State: CA
Affiliation Country: Not reported
Affiliation Zip: 93277
Affiliation Phone: (559) 624-7400

Affiliation Type Desc: Environmental Contact

PORTERVILLE COLLEGE (Continued) **S113751624**

Entity Name:	Dylan Tripp
Entity Title:	Not reported
Affiliation Address:	7447 N Palm Bluffs Suite 105
Affiliation City:	Fresno
Affiliation State:	CA
Affiliation Country:	Not reported
Affiliation Zip:	93711
Affiliation Phone:	Not reported

Affiliation Type Desc:	Parent Corporation
Entity Name:	CVIN, LLC
Entity Title:	Not reported
Affiliation Address:	Not reported
Affiliation City:	Not reported
Affiliation State:	Not reported
Affiliation Country:	Not reported
Affiliation Zip:	Not reported
Affiliation Phone:	Not reported

Affiliation Type Desc:	Facility Mailing Address
Entity Name:	Mailing Address
Entity Title:	Not reported
Affiliation Address:	7447 N Palm Bluffs Suite 105
Affiliation City:	Fresno
Affiliation State:	CA
Affiliation Country:	Not reported
Affiliation Zip:	93711
Affiliation Phone:	Not reported

Affiliation Type Desc:	Document Preparer
Entity Name:	Dylan Tripp
Entity Title:	Not reported
Affiliation Address:	Not reported
Affiliation City:	Not reported
Affiliation State:	Not reported
Affiliation Country:	Not reported
Affiliation Zip:	Not reported
Affiliation Phone:	Not reported

Affiliation Type Desc:	Identification Signer
Entity Name:	Dylan Tripp
Entity Title:	Director of Operations
Affiliation Address:	Not reported
Affiliation City:	Not reported
Affiliation State:	Not reported
Affiliation Country:	Not reported
Affiliation Zip:	Not reported
Affiliation Phone:	Not reported

Affiliation Type Desc:	Legal Owner
Entity Name:	CVIN
Entity Title:	Not reported
Affiliation Address:	7447 N Palm Bluffs Suite 105
Affiliation City:	Fresno
Affiliation State:	CA
Affiliation Country:	United States
Affiliation Zip:	93710

PORTERVILLE COLLEGE (Continued) **S113751624**

Affiliation Phone: (559) 554-9100

Affiliation Type Desc: Operator
Entity Name: CVIN, LLC.
Entity Title: Not reported
Affiliation Address: Not reported
Affiliation City: Not reported
Affiliation State: Not reported
Affiliation Country: Not reported
Affiliation Zip: Not reported
Affiliation Phone: (559) 554-9100

Name: PORTERVILLE COLLEGE
Address: 100 E COLLEGE AVE
City,State,Zip: PORTERVILLE, CA 93257
Site ID: 373830
CERS ID: 110058378241
CERS Description: US EPA Air Emission Inventory System (EIS)

Violations:
Site ID: 373830
Site Name: PORTERVILLE COLLEGE
Violation Date: 11-05-2013
Citation: HSC 6.95 Multiple - California Health and Safety Code, Chapter 6.95, Section(s) Multiple
Violation Description: Business Plan Program - Training - General
Violation Notes: Returned to compliance on 11/18/2013. SEVERAL UNLABELED STEEL AND POLY DRUMS NOTED IN M&O OUTSIDE STORAGE AREA. IDENTIFY MATERIALS & REMOVE HAZARDOUS WASTE AS NEEDED. MAINTAIN MANIFEST OR BILL OF LADEN BY AUTHROIZED HAZARDOUS WASTE HAULER.
Violation Division: Tulare County Environmental Health
Violation Program: HMRRP
Violation Source: CERS

Evaluation:
Eval General Type: Compliance Evaluation Inspection
Eval Date: 11-05-2013
Violations Found: Yes
Eval Type: Routine done by local agency
Eval Notes: Not reported
Eval Division: Tulare County Environmental Health
Eval Program: HMRRP
Eval Source: CERS

Eval General Type: Compliance Evaluation Inspection
Eval Date: 06-19-2017
Violations Found: No
Eval Type: Routine done by local agency
Eval Notes: John Word, Director Maintenance & Operations
Eval Division: Tulare County Environmental Health
Eval Program: HMRRP
Eval Source: CERS

Enforcement Action:
Site ID: 373830
Site Name: PORTERVILLE COLLEGE

PORTERVILLE COLLEGE (Continued) **S113751624**

Site Address:	100 E COLLEGE AVE
Site City:	PORTERVILLE
Site Zip:	93257
Enf Action Date:	11-05-2013
Enf Action Type:	Notice of Violation (Unified Program)
Enf Action Description:	Notice of Violation Issued by the Inspector at the Time of Inspection
Enf Action Notes:	Not reported
Enf Action Division:	Tulare County Environmental Health
Enf Action Program:	HMRRP
Enf Action Source:	CERS

Coordinates:

Site ID:	373830
Facility Name:	PORTERVILLE COLLEGE
Env Int Type Code:	HMBP
Program ID:	10684432
Coord Name:	Not reported
Ref Point Type Desc:	Entrance point of a facility or station
Latitude:	36.049607
Longitude:	-119.012670

Affiliation:

Affiliation Type Desc:	CUPA District
Entity Name:	Tulare County Environmental Health
Entity Title:	Not reported
Affiliation Address:	5957 South Mooney Boulevard
Affiliation City:	Visalia
Affiliation State:	CA
Affiliation Country:	Not reported
Affiliation Zip:	93277
Affiliation Phone:	(559) 624-7400

Affiliation Type Desc:	Environmental Contact
Entity Name:	JOHN WORD
Entity Title:	Not reported
Affiliation Address:	100 E COLLEGE AVE
Affiliation City:	PORTERVILLE
Affiliation State:	CA
Affiliation Country:	Not reported
Affiliation Zip:	93257
Affiliation Phone:	Not reported

Affiliation Type Desc:	Facility Mailing Address
Entity Name:	Mailing Address
Entity Title:	Not reported
Affiliation Address:	100 E COLLEGE AVE
Affiliation City:	PORTERVILLE
Affiliation State:	CA
Affiliation Country:	Not reported
Affiliation Zip:	93257
Affiliation Phone:	Not reported

Affiliation Type Desc:	Legal Owner
Entity Name:	KERN COMMUNITY COLLEGE DIST
Entity Title:	Not reported
Affiliation Address:	100 E COLLEGE AVE

PORTERVILLE COLLEGE (Continued) **S113751624**

Affiliation City:	PORTERVILLE
Affiliation State:	CA
Affiliation Country:	United States
Affiliation Zip:	93257
Affiliation Phone:	(559) 791-2254
Affiliation Type Desc:	Parent Corporation
Entity Name:	PORTERVILLE COLLEGE
Entity Title:	Not reported
Affiliation Address:	Not reported
Affiliation City:	Not reported
Affiliation State:	Not reported
Affiliation Country:	Not reported
Affiliation Zip:	Not reported
Affiliation Phone:	Not reported
Affiliation Type Desc:	Document Preparer
Entity Name:	JOHN WORD
Entity Title:	Not reported
Affiliation Address:	Not reported
Affiliation City:	Not reported
Affiliation State:	Not reported
Affiliation Country:	Not reported
Affiliation Zip:	Not reported
Affiliation Phone:	Not reported
Affiliation Type Desc:	Identification Signer
Entity Name:	JOHN WORD
Entity Title:	DIRECTOR MAINTENANCE & OPERATIONS
Affiliation Address:	Not reported
Affiliation City:	Not reported
Affiliation State:	Not reported
Affiliation Country:	Not reported
Affiliation Zip:	Not reported
Affiliation Phone:	Not reported
Affiliation Type Desc:	Operator
Entity Name:	JOHN WORD
Entity Title:	Not reported
Affiliation Address:	Not reported
Affiliation City:	Not reported
Affiliation State:	Not reported
Affiliation Country:	Not reported
Affiliation Zip:	Not reported
Affiliation Phone:	(559) 791-2254

CF341 **PORTERVILLE SHELTERED WORKSHOP DBA PSW** **RCRA NonGen / NLR** **1024867364**
West **727 S EAST ST** **CAL000435957**
1/8-1/4 **PORTERVILLE, CA 93257**
0.171 mi.
905 ft. **Site 1 of 2 in cluster CF**

Actual:
453 ft.

Focus Map:
12

RCRA NonGen / NLR:

Date form received by agency:	2018-05-09 00:00:00.0
Facility name:	PORTERVILLE SHELTERED WORKSHOP DBA PSW
Facility address:	727 S EAST ST PORTERVILLE, CA 93257

PORTERVILLE SHELTERED WORKSHOP DBA PSW (Continued) **1024867364**

EPA ID:	CAL000435957
Mailing address:	194 W POPLAR AVE PORTERVILLE, CA 93257
Contact:	STEVE RAMSEY
Contact address:	194 W POPLAR AVE PORTERVILLE, CA 93257
Contact country:	Not reported
Contact telephone:	559-359-7414
Contact email:	SRAMSEY@PSWCARES.ORG
EPA Region:	09
Classification:	Non-Generator
Description:	Handler: Non-Generators do not presently generate hazardous waste

Owner/Operator Summary:

Owner/operator name:	PORTERVILLE SHELTERED WORKSHOP
Owner/operator address:	194 W POPLAR AVE PORTERVILLE, CA 93257
Owner/operator country:	Not reported
Owner/operator telephone:	559-784-1399
Owner/operator email:	Not reported
Owner/operator fax:	Not reported
Owner/operator extension:	Not reported
Legal status:	Other
Owner/Operator Type:	Owner
Owner/Op start date:	Not reported
Owner/Op end date:	Not reported

Owner/operator name:	STEVE RAMSEY
Owner/operator address:	194 W POPLAR AVE PORTERVILLE, CA 93257
Owner/operator country:	Not reported
Owner/operator telephone:	559-359-7414
Owner/operator email:	Not reported
Owner/operator fax:	Not reported
Owner/operator extension:	Not reported
Legal status:	Other
Owner/Operator Type:	Operator
Owner/Op start date:	Not reported
Owner/Op end date:	Not reported

Handler Activities Summary:

U.S. importer of hazardous waste:	No
Mixed waste (haz. and radioactive):	No
Recycler of hazardous waste:	No
Transporter of hazardous waste:	Yes
Treater, storer or disposer of HW:	No
Underground injection activity:	No
On-site burner exemption:	No
Furnace exemption:	No
Used oil fuel burner:	No
Used oil processor:	No
User oil refiner:	No
Used oil fuel marketer to burner:	No
Used oil Specification marketer:	No
Used oil transfer facility:	No
Used oil transporter:	No

PORTERVILLE SHELTERED WORKSHOP DBA PSW (Continued) **1024867364**

Violation Status: No violations found

CF342 **PSW** **CERS HAZ WASTE** **S121571746**
West **727 S E ST** **CUPA Listings** **N/A**
1/8-1/4 **PORTERVILLE, CA 93257** **CERS**
0.171 mi.
905 ft. **Site 2 of 2 in cluster CF**

Actual:
453 ft.

Focus Map:
12

CERS HAZ WASTE:

Name:	PSW
Address:	727 S E ST
City,State,Zip:	PORTERVILLE, CA 93257
Site ID:	436885
CERS ID:	10761478
CERS Description:	Hazardous Waste Generator

CUPA TULARE:

Name:	PSW
Address:	727 S E ST
City,State,Zip:	PORTERVILLE, CA 93257
CERS ID:	10761478
Facility ID:	FA1353438
APN:	260-300-014
Latitude:	36.053248
Longitude:	-119.020651
PE:	2223
TB Fin Fees Description:	HM - SMALL FACILITY - < 5 CHEMICALS
Current Status:	1
CD Fin billing Status Description:	Active, billable

Name:	PSW
Address:	727 S E ST
City,State,Zip:	PORTERVILLE, CA 93257
CERS ID:	10761478
Facility ID:	FA1353438
APN:	260-300-014
Latitude:	36.053248
Longitude:	-119.020651
PE:	2258
TB Fin Fees Description:	HW - LARGE GENERATOR
Current Status:	1
CD Fin billing Status Description:	Active, billable

CERS:

Name:	PSW
Address:	727 S E ST
City,State,Zip:	PORTERVILLE, CA 93257
Site ID:	436885
CERS ID:	10761478
CERS Description:	Chemical Storage Facilities

Evaluation:

Eval General Type:	Compliance Evaluation Inspection
Eval Date:	03-05-2018
Violations Found:	No
Eval Type:	Routine done by local agency
Eval Notes:	Mario Herrera, Safety Coordinator
Eval Division:	Tulare County Environmental Health

PSW (Continued) **S121571746**

Eval Program:	HMRRP
Eval Source:	CERS
Eval General Type:	Compliance Evaluation Inspection
Eval Date:	03-05-2018
Violations Found:	No
Eval Type:	Routine done by local agency
Eval Notes:	Mario Herrera, Safety Coordinator
Eval Division:	Tulare County Environmental Health
Eval Program:	HW
Eval Source:	CERS

Affiliation:

Affiliation Type Desc:	Environmental Contact
Entity Name:	Mario Herrera
Entity Title:	Not reported
Affiliation Address:	194 W. Poplar Ave.
Affiliation City:	Porterville
Affiliation State:	CA
Affiliation Country:	Not reported
Affiliation Zip:	93257
Affiliation Phone:	Not reported
Affiliation Type Desc:	Parent Corporation
Entity Name:	PSW
Entity Title:	Not reported
Affiliation Address:	Not reported
Affiliation City:	Not reported
Affiliation State:	Not reported
Affiliation Country:	Not reported
Affiliation Zip:	Not reported
Affiliation Phone:	Not reported
Affiliation Type Desc:	Facility Mailing Address
Entity Name:	Mailing Address
Entity Title:	Not reported
Affiliation Address:	194 W. Poplar Ave.
Affiliation City:	PORTERVILLE
Affiliation State:	CA
Affiliation Country:	Not reported
Affiliation Zip:	93257
Affiliation Phone:	Not reported
Affiliation Type Desc:	Identification Signer
Entity Name:	Mario Herrera
Entity Title:	Safety Coordinator
Affiliation Address:	Not reported
Affiliation City:	Not reported
Affiliation State:	Not reported
Affiliation Country:	Not reported
Affiliation Zip:	Not reported
Affiliation Phone:	Not reported
Affiliation Type Desc:	Legal Owner
Entity Name:	PORTERVILLE SHELTERED WORKSHOP
Entity Title:	Not reported
Affiliation Address:	194 W. Poplar Ave.

PSW (Continued) **S121571746**

Affiliation City:	PORTERVILLE
Affiliation State:	CA
Affiliation Country:	United States
Affiliation Zip:	93257
Affiliation Phone:	(559) 784-1399
Affiliation Type Desc:	CUPA District
Entity Name:	Tulare County Environmental Health
Entity Title:	Not reported
Affiliation Address:	5957 South Mooney Boulevard
Affiliation City:	Visalia
Affiliation State:	CA
Affiliation Country:	Not reported
Affiliation Zip:	93277
Affiliation Phone:	(559) 624-7400
Affiliation Type Desc:	Document Preparer
Entity Name:	Mario Herrera
Entity Title:	Not reported
Affiliation Address:	Not reported
Affiliation City:	Not reported
Affiliation State:	Not reported
Affiliation Country:	Not reported
Affiliation Zip:	Not reported
Affiliation Phone:	Not reported
Affiliation Type Desc:	Operator
Entity Name:	STEVE RAMSEY
Entity Title:	Not reported
Affiliation Address:	Not reported
Affiliation City:	Not reported
Affiliation State:	Not reported
Affiliation Country:	Not reported
Affiliation Zip:	Not reported
Affiliation Phone:	(559) 359-7414

CC343 **RAY'S LIQUOR** **SWEEPS UST** **S106931168**
NNW **19534 ORANGE BELT DR** **N/A**
1/8-1/4 **LINDSAY, CA 93247**
0.173 mi.
916 ft. **Site 2 of 2 in cluster CC**

Actual:
404 ft.

Focus Map:
1

SWEEPS UST:

Name:	RAY'S LIQUOR
Address:	19534 ORANGE BELT DR
City:	LINDSAY
Status:	Active
Comp Number:	70
Number:	9
Board Of Equalization:	Not reported
Referral Date:	04-20-88
Action Date:	Not reported
Created Date:	02-29-88
Owner Tank Id:	1
SWRCB Tank Id:	54-000-000070-000001
Tank Status:	A
Capacity:	Not reported

RAY'S LIQUOR (Continued) **S106931168**

Active Date:	04-20-88
Tank Use:	M.V. FUEL
STG:	P
Content:	UNKNOWN
Number Of Tanks:	3

Name:	RAY'S LIQUOR
Address:	19534 ORANGE BELT DR
City:	LINDSAY
Status:	Active
Comp Number:	70
Number:	9
Board Of Equalization:	Not reported
Referral Date:	04-20-88
Action Date:	Not reported
Created Date:	02-29-88
Owner Tank Id:	2
SWRCB Tank Id:	54-000-000070-000002
Tank Status:	A
Capacity:	10000
Active Date:	04-20-88
Tank Use:	M.V. FUEL
STG:	P
Content:	UNKNOWN
Number Of Tanks:	Not reported

Name:	RAY'S LIQUOR
Address:	19534 ORANGE BELT DR
City:	LINDSAY
Status:	Active
Comp Number:	70
Number:	9
Board Of Equalization:	Not reported
Referral Date:	04-20-88
Action Date:	Not reported
Created Date:	02-29-88
Owner Tank Id:	3
SWRCB Tank Id:	54-000-000070-000003
Tank Status:	A
Capacity:	8000
Active Date:	04-20-88
Tank Use:	M.V. FUEL
STG:	P
Content:	UNKNOWN
Number Of Tanks:	Not reported

---

344 NNW 1/8-1/4 0.182 mi. 963 ft. **ROBERT VOLLMER 19740 MEREDITH DRIVE STRATHMORE, CA 93257** **HIST UST** **U001582486 N/A**

Actual: 403 ft.

Focus Map: 1

HIST UST:

Name:	ROBERT VOLLMER
Address:	19740 MEREDITH DRIVE
City,State,Zip:	STRATHMORE, CA 93257
File Number:	0002BD99
URL:	http://geotracker.waterboards.ca.gov/ustpdfs/pdf/0002BD99.pdf

ROBERT VOLLMER (Continued) **U001582486**

Region:	STATE
Facility ID:	00000020311
Facility Type:	Other
Other Type:	CONTRACTOR EQUIP
Contact Name:	Not reported
Telephone:	2095622645
Owner Name:	ROBERT VOLLMER
Owner Address:	20411 RD 204
Owner City,St,Zip:	LINDSAY, CA 93247
Total Tanks:	0002
Tank Num:	001
Container Num:	1
Year Installed:	1982
Tank Capacity:	00004000
Tank Used for:	PRODUCT
Type of Fuel:	DIESEL
Container Construction Thickness:	1/4
Leak Detection:	Pressure Test
Tank Num:	002
Container Num:	2
Year Installed:	1982
Tank Capacity:	00000500
Tank Used for:	PRODUCT
Type of Fuel:	REGULAR
Container Construction Thickness:	1/4
Leak Detection:	Pressure Test

Click here for Geo Tracker PDF:

345
NE
1/8-1/4
0.184 mi.
970 ft.

TERESA PAULSON
1150 N HIGHLAND DR
PORTERVILLE, CA 93257

RCRA NonGen / NLR **1024763602**
CAC002983466

Actual:
566 ft.

Focus Map:
10

RCRA NonGen / NLR:

Date form received by agency:	2018-10-04 00:00:00.0
Facility name:	TERESA PAULSON
Facility address:	1150 N HIGHLAND DR PORTERVILLE, CA 93257
EPA ID:	CAC002983466
Contact:	TERESA PAULSON
Contact address:	1150 N HIGHLAND DR PORTERVILLE, CA 93257
Contact country:	Not reported
Contact telephone:	559-359-3061
Contact email:	LIZE@PWSEI.COM
EPA Region:	09
Classification:	Non-Generator
Description:	Handler: Non-Generators do not presently generate hazardous waste

Owner/Operator Summary:

Owner/operator name:	TERESA PAULSON
Owner/operator address:	1150 N HIGHLAND DR PORTERVILLE, CA 93257

TERESA PAULSON (Continued) **1024763602**

Owner/operator country:	Not reported
Owner/operator telephone:	559-359-3061
Owner/operator email:	Not reported
Owner/operator fax:	Not reported
Owner/operator extension:	Not reported
Legal status:	Other
Owner/Operator Type:	Owner
Owner/Op start date:	Not reported
Owner/Op end date:	Not reported

Owner/operator name:	TERESA PAULSON
Owner/operator address:	1150 N HIGHLAND DR PORTERVILLE, CA 93257
Owner/operator country:	Not reported
Owner/operator telephone:	559-359-3061
Owner/operator email:	Not reported
Owner/operator fax:	Not reported
Owner/operator extension:	Not reported
Legal status:	Other
Owner/Operator Type:	Operator
Owner/Op start date:	Not reported
Owner/Op end date:	Not reported

Handler Activities Summary:

U.S. importer of hazardous waste:	No
Mixed waste (haz. and radioactive):	No
Recycler of hazardous waste:	No
Transporter of hazardous waste:	No
Treater, storer or disposer of HW:	No
Underground injection activity:	No
On-site burner exemption:	No
Furnace exemption:	No
Used oil fuel burner:	No
Used oil processor:	No
User oil refiner:	No
Used oil fuel marketer to burner:	No
Used oil Specification marketer:	No
Used oil transfer facility:	No
Used oil transporter:	No

Violation Status: No violations found

---

346 West 1/8-1/4 0.190 mi. 1001 ft. | **CASTILLO'S AUTO REPAIR**
235 W ORANGE AVE
PORTERVILLE, CA 93257 | **CUPA Listings** | **S120051209**
N/A

Actual: 456 ft.

Focus Map: 12

CUPA TULARE:

Name:	CASTILLO'S AUTO REPAIR
Address:	235 W ORANGE AVE
City,State,Zip:	PORTERVILLE, CA 932574652
CERS ID:	Not reported
Facility ID:	FA0010163
APN:	260-185-002
Latitude:	Not reported
Longitude:	Not reported
PE:	2254

CASTILLO'S AUTO REPAIR (Continued) **S120051209**

TB Fin Fees Description:	HW - SMALL GENERATOR
Current Status:	2
CD Fin billing Status Description:	Inactive, non-billable

---

347 East 1/8-1/4 0.190 mi. 1005 ft. **PACIFIC BELL 311 SECOND STREET PORTERVILLE, CA 93257** **RCRA NonGen / NLR** **1000251477 CAT080023757**

Actual: 457 ft.

Focus Map: 12

RCRA NonGen / NLR:

Date form received by agency:	1997-09-09 00:00:00.0
Facility name:	PACIFIC BELL
Facility address:	311 SECOND STREET PORTERVILLE, CA 93257
EPA ID:	CAT080023757
Mailing address:	2 NORTH SECOND ST ROOM 1125 SAN JOSE, CA 95113
Contact:	ENVIRONMENTAL MANAGER
Contact address:	311 SECOND STREET PORTERVILLE, CA 93257
Contact country:	US
Contact telephone:	408-491-6029
Contact email:	Not reported
EPA Region:	09
Classification:	Non-Generator
Description:	Handler: Non-Generators do not presently generate hazardous waste

Owner/Operator Summary:

Owner/operator name:	THE PACIFIC TELEPHONE AND TELEGRAPH CO
Owner/operator address:	NOT REQUIRED NOT REQUIRED, ME 99999
Owner/operator country:	Not reported
Owner/operator telephone:	415-555-1212
Owner/operator email:	Not reported
Owner/operator fax:	Not reported
Owner/operator extension:	Not reported
Legal status:	Private
Owner/Operator Type:	Owner
Owner/Op start date:	Not reported
Owner/Op end date:	Not reported

Owner/operator name:	THE PACIFIC TELEPHONE AND TELEGRAPH CO
Owner/operator address:	NOT REQUIRED PORTERVILLE, CA 93257
Owner/operator country:	Not reported
Owner/operator telephone:	408-491-6029
Owner/operator email:	Not reported
Owner/operator fax:	Not reported
Owner/operator extension:	Not reported
Legal status:	Private
Owner/Operator Type:	Owner
Owner/Op start date:	Not reported
Owner/Op end date:	Not reported

Handler Activities Summary:

U.S. importer of hazardous waste: No

PACIFIC BELL (Continued) **1000251477**

Mixed waste (haz. and radioactive):	No
Recycler of hazardous waste:	No
Transporter of hazardous waste:	No
Treater, storer or disposer of HW:	No
Underground injection activity:	No
On-site burner exemption:	No
Furnace exemption:	No
Used oil fuel burner:	No
Used oil processor:	No
User oil refiner:	No
Used oil fuel marketer to burner:	No
Used oil Specification marketer:	No
Used oil transfer facility:	No
Used oil transporter:	No

Historical Generators:

Date form received by agency:	1996-09-01 00:00:00.0
Site name:	PACIFIC BELL
Classification:	Small Quantity Generator
Date form received by agency:	1981-01-20 00:00:00.0
Site name:	PACIFIC BELL
Classification:	Large Quantity Generator
Violation Status:	No violations found

---

348 ENE 1/8-1/4 0.191 mi. 1008 ft. **SCE - STRATHMORE SUBSTATION** **CUPA Listings** **S120052264**
AVE 196 & RD 230, NE C/O **N/A**
STRATHMORE, CA 93267

Actual: 402 ft.

Focus Map: 1

CUPA TULARE:

Name:	SCE - STRATHMORE SUBSTATION
Address:	AVE 196 & RD 230, NE C/O
City,State,Zip:	STRATHMORE, CA 93267
CERS ID:	10155399
Facility ID:	FA1347749
APN:	215-080-036
Latitude:	36.145846589
Longitude:	-119.05781677
PE:	2223
TB Fin Fees Description:	HM - SMALL FACILITY - < 5 CHEMICALS
Current Status:	1
CD Fin billing Status Description:	Active, billable
Name:	SCE - STRATHMORE SUBSTATION
Address:	AVE 196 & RD 230, NE C/O
City,State,Zip:	STRATHMORE, CA 93267
CERS ID:	10155399
Facility ID:	FA1347749
APN:	215-080-036
Latitude:	36.145846589
Longitude:	-119.05781677
PE:	2312
TB Fin Fees Description:	EXEMPT TANK FA - STORAGE<20,000
Current Status:	2
CD Fin billing Status Description:	Inactive, non-billable

349 West 1/8-1/4 0.198 mi. 1044 ft. | **MILLER EQUIPMENT DIV**
621 SOUTH E ST
PORTERVILLE, CA 93257 | **RCRA-SQG**
FINDS
ECHO | **1000280963**
CAD982499469

Actual: 453 ft.

Focus Map: 12

RCRA-SQG:

Date form received by agency:	1990-03-02 00:00:00.0
Facility name:	MILLER EQUIPMENT DIV
Facility address:	621 SOUTH E ST PORTERVILLE, CA 93257
EPA ID:	CAD982499469
Mailing address:	SOUTH E ST PORTERVILLE, CA 93257
Contact:	ENVIRONMENTAL MANAGER
Contact address:	621 SOUTH E ST PORTERVILLE, CA 93257
Contact country:	US
Contact telephone:	209-781-4780
Contact email:	Not reported
EPA Region:	09
Classification:	Small Small Quantity Generator
Description:	Handler: generates more than 100 and less than 1000 kg of hazardous waste during any calendar month and accumulates less than 6000 kg of hazardous waste at any time; or generates 100 kg or less of hazardous waste during any calendar month, and accumulates more than 1000 kg of hazardous waste at any time

Owner/Operator Summary:

Owner/operator name:	W G M SAFETY CORP
Owner/operator address:	NOT REQUIRED NOT REQUIRED, ME 99999
Owner/operator country:	Not reported
Owner/operator telephone:	415-555-1212
Owner/operator email:	Not reported
Owner/operator fax:	Not reported
Owner/operator extension:	Not reported
Legal status:	Private
Owner/Operator Type:	Owner
Owner/Op start date:	Not reported
Owner/Op end date:	Not reported

Owner/operator name:	NOT REQUIRED
Owner/operator address:	NOT REQUIRED NOT REQUIRED, ME 99999
Owner/operator country:	Not reported
Owner/operator telephone:	415-555-1212
Owner/operator email:	Not reported
Owner/operator fax:	Not reported
Owner/operator extension:	Not reported
Legal status:	Private
Owner/Operator Type:	Operator
Owner/Op start date:	Not reported
Owner/Op end date:	Not reported

Handler Activities Summary:

U.S. importer of hazardous waste:	No
Mixed waste (haz. and radioactive):	No

MILLER EQUIPMENT DIV (Continued) **1000280963**

Recycler of hazardous waste:	No
Transporter of hazardous waste:	No
Treater, storer or disposer of HW:	No
Underground injection activity:	No
On-site burner exemption:	No
Furnace exemption:	No
Used oil fuel burner:	No
Used oil processor:	No
User oil refiner:	No
Used oil fuel marketer to burner:	No
Used oil Specification marketer:	No
Used oil transfer facility:	No
Used oil transporter:	No

Violation Status: No violations found

FINDS:

Registry ID: 110002833159
Facility URL: http://ofmpub.epa.gov/enviro/fii_query_detail.disp_program_facility?p_registry_id=110002833159

Environmental Interest/Information System:

RCRAInfo is a national information system that supports the Resource Conservation and Recovery Act (RCRA) program through the tracking of events and activities related to facilities that generate, transport, and treat, store, or dispose of hazardous waste. RCRAInfo allows RCRA program staff to track the notification, permit, compliance, and corrective action activities required under RCRA.

Click this hyperlink while viewing on your computer to access additional FINDS: detail in the EDR Site Report.

ECHO:

Envid:	1000280963
Registry ID:	110002833159
DFR URL:	http://echo.epa.gov/detailed-facility-report?fid=110002833159
Name:	MILLER EQUIPMENT DIV
Address:	621 SOUTH E ST
City,State,Zip:	PORTERVILLE, CA 93257

CG350 **CVS PHARMACY # 2944** **CUPA Listings** **S120051426**
East **53 E OLIVE AVE** **HAZNET** **N/A**
1/8-1/4 **PORTERVILLE, CA 93257** **HWTS**
0.201 mi.
1059 ft. **Site 1 of 3 in cluster CG**

Actual:
457 ft.

Focus Map:
12

CUPA TULARE:

Name:	CVS PHARMACY #2944 - HAZ MAT
Address:	53 E OLIVE AVE
City,State,Zip:	PORTERVILLE, CA 93257
CERS ID:	10441393
Facility ID:	FA1349010
APN:	261-127-024
Latitude:	36.065008023
Longitude:	-119.0155045
PE:	2223
TB Fin Fees Description:	HM - SMALL FACILITY - < 5 CHEMICALS
Current Status:	1
CD Fin billing Status Description:	Active, billable

CVS PHARMACY # 2944 (Continued) **S120051426**

Name:	CVS PHARMACY #2944 - HAZ MAT
Address:	53 E OLIVE AVE
City,State,Zip:	PORTERVILLE, CA 93257
CERS ID:	10441393
Facility ID:	FA1349010
APN:	261-127-024
Latitude:	36.065008023
Longitude:	-119.0155045
PE:	2254
TB Fin Fees Description:	HW - SMALL GENERATOR
Current Status:	1
CD Fin billing Status Description:	Active, billable

HAZNET:

Name:	CVS PHARMACY # 2944
Address:	53 E OLIVE AVE
Address 2:	Not reported
City,State,Zip:	PORTERVILLE, CA 932570000
Contact:	NICOLE WILKINSON
Telephone:	4017651500
Mailing Name:	Not reported
Mailing Address:	1 CVS DR - MC 1160
Year:	2017
Gepaid:	CAR000232769
TSD EPA ID:	CAD008364432
CA Waste Code:	311 - Pharmaceutical waste
Disposal Method:	H141 - Storage, Bulking, And/Or Transfer Off Site--No Treatment/Reovery (H010-H129) Or (H131-H135)
Tons:	0.0345
Year:	2017
Gepaid:	CAR000232769
TSD EPA ID:	CAD008364432
CA Waste Code:	214 - Unspecified solvent mixture
Disposal Method:	H141 - Storage, Bulking, And/Or Transfer Off Site--No Treatment/Reovery (H010-H129) Or (H131-H135)
Tons:	0.0165
Year:	2017
Gepaid:	CAR000232769
TSD EPA ID:	CAD980884183
CA Waste Code:	141 - Off-specification, aged or surplus inorganics
Disposal Method:	H141 - Storage, Bulking, And/Or Transfer Off Site--No Treatment/Reovery (H010-H129) Or (H131-H135)
Tons:	0.003
Year:	2017
Gepaid:	CAR000232769
TSD EPA ID:	CAD008364432
CA Waste Code:	352 - Other organic solids
Disposal Method:	H141 - Storage, Bulking, And/Or Transfer Off Site--No Treatment/Reovery (H010-H129) Or (H131-H135)
Tons:	0.002
Year:	2017
Gepaid:	CAR000232769

CVS PHARMACY # 2944 (Continued) **S120051426**

TSD EPA ID: CAD980884183
CA Waste Code: 311 - Pharmaceutical waste
Disposal Method: H141 - Storage, Bulking, And/Or Transfer Off Site--No Treatment/Reovery (H010-H129) Or (H131-H135)
Tons: 0.0065

Year: 2017
Gepaid: CAR000232769
TSD EPA ID: INR000110197
CA Waste Code: 311 - Pharmaceutical waste
Disposal Method: H141 - Storage, Bulking, And/Or Transfer Off Site--No Treatment/Reovery (H010-H129) Or (H131-H135)
Tons: 0.0005

Year: 2017
Gepaid: CAR000232769
TSD EPA ID: CAD980884183
CA Waste Code: 214 - Unspecified solvent mixture
Disposal Method: H141 - Storage, Bulking, And/Or Transfer Off Site--No Treatment/Reovery (H010-H129) Or (H131-H135)
Tons: 0.157

Year: 2016
Gepaid: CAR000232769
TSD EPA ID: CAD980884183
CA Waste Code: 331 - Off-specification, aged or surplus organics
Disposal Method: H141 - Storage, Bulking, And/Or Transfer Off Site--No Treatment/Reovery (H010-H129) Or (H131-H135)
Tons: 0.004

Year: 2016
Gepaid: CAR000232769
TSD EPA ID: INR000110197
CA Waste Code: 311 - Pharmaceutical waste
Disposal Method: H141 - Storage, Bulking, And/Or Transfer Off Site--No Treatment/Reovery (H010-H129) Or (H131-H135)
Tons: 0.0145

Year: 2016
Gepaid: CAR000232769
TSD EPA ID: CAD980884183
CA Waste Code: 311 - Pharmaceutical waste
Disposal Method: H141 - Storage, Bulking, And/Or Transfer Off Site--No Treatment/Reovery (H010-H129) Or (H131-H135)
Tons: 0.034

Click this hyperlink while viewing on your computer to access
29 additional CA HAZNET: record(s) in the EDR Site Report.

Additional Info:
Year: 2013
Gen EPA ID: CAR000232769

Shipment Date: 20131108
Creation Date: 3/31/2014 22:15:09
Receipt Date: 20131122

CVS PHARMACY # 2944 (Continued) **S120051426**

Manifest ID:	006327151FLE
Trans EPA ID:	MNS000110924
Trans Name:	STERICYCLE SPECIALTY WASTE SOLUTIONS INC
Trans 2 EPA ID:	NED986382133
Trans 2 Name:	SMITH SYSTEMS TRANS
TSDF EPA ID:	INR000110197
Trans Name:	STERICYCLE INC
TSDF Alt EPA ID:	Not reported
TSDF Alt Name:	Not reported
CA Waste Code:	311 - Pharmaceutical waste
RCRA Code:	Not reported
Disposal Method:	- Not reported
Quantity Tons:	0.0005
Waste Quantity:	1
Quantity Unit:	P
Additional Code 1:	Not reported
Additional Code 2:	Not reported
Additional Code 3:	Not reported
Additional Code 4:	Not reported
Additional Code 5:	Not reported
Shipment Date:	20131108
Creation Date:	3/31/2014 22:15:09
Receipt Date:	20131122
Manifest ID:	006327151FLE
Trans EPA ID:	MNS000110924
Trans Name:	STERICYCLE SPECIALTY WASTE SOLUTIONS INC
Trans 2 EPA ID:	NED986382133
Trans 2 Name:	SMITH SYSTEMS TRANS
TSDF EPA ID:	INR000110197
Trans Name:	STERICYCLE INC
TSDF Alt EPA ID:	Not reported
TSDF Alt Name:	Not reported
CA Waste Code:	311 - Pharmaceutical waste
RCRA Code:	P001
Disposal Method:	H141 - Storage, Bulking, And/Or Transfer Off Site--No Treatment/Reovery (H010-H129) Or (H131-H135)
Quantity Tons:	0.0005
Waste Quantity:	1
Quantity Unit:	P
Additional Code 1:	Not reported
Additional Code 2:	Not reported
Additional Code 3:	Not reported
Additional Code 4:	Not reported
Additional Code 5:	Not reported
Shipment Date:	20131108
Creation Date:	Not reported
Receipt Date:	Not reported
Manifest ID:	006327151FLE
Trans EPA ID:	MNS000110924
Trans Name:	STERICYCLE SPECIALTY WASTE SOLUTIONS INC
Trans 2 EPA ID:	NED986382133
Trans 2 Name:	SMITH SYSTEMS TRANS
TSDF EPA ID:	INR000110197
Trans Name:	STERICYCLE INC
TSDF Alt EPA ID:	Not reported

CVS PHARMACY # 2944 (Continued) **S120051426**

TSDF Alt Name:	Not reported
CA Waste Code:	311 - Pharmaceutical waste
RCRA Code:	Not reported
Disposal Method:	- Not reported
Quantity Tons:	0.0045
Waste Quantity:	9
Quantity Unit:	P
Additional Code 1:	Not reported
Additional Code 2:	Not reported
Additional Code 3:	Not reported
Additional Code 4:	Not reported
Additional Code 5:	Not reported
Shipment Date:	20131108
Creation Date:	3/31/2014 22:15:09
Receipt Date:	20131122
Manifest ID:	006327151FLE
Trans EPA ID:	MNS000110924
Trans Name:	STERICYCLE SPECIALTY WASTE SOLUTIONS INC
Trans 2 EPA ID:	NED986382133
Trans 2 Name:	SMITH SYSTEMS TRANS
TSDF EPA ID:	INR000110197
Trans Name:	STERICYCLE INC
TSDF Alt EPA ID:	Not reported
TSDF Alt Name:	Not reported
CA Waste Code:	331 - Off-specification, aged, or surplus organics
RCRA Code:	Not reported
Disposal Method:	- Not reported
Quantity Tons:	0.0935
Waste Quantity:	187
Quantity Unit:	P
Additional Code 1:	Not reported
Additional Code 2:	Not reported
Additional Code 3:	Not reported
Additional Code 4:	Not reported
Additional Code 5:	Not reported
Shipment Date:	20131108
Creation Date:	3/31/2014 22:15:09
Receipt Date:	20131122
Manifest ID:	006327151FLE
Trans EPA ID:	MNS000110924
Trans Name:	STERICYCLE SPECIALTY WASTE SOLUTIONS INC
Trans 2 EPA ID:	NED986382133
Trans 2 Name:	SMITH SYSTEMS TRANS
TSDF EPA ID:	INR000110197
Trans Name:	STERICYCLE INC
TSDF Alt EPA ID:	Not reported
TSDF Alt Name:	Not reported
CA Waste Code:	- Not reported
RCRA Code:	Not reported
Disposal Method:	- Not reported
Quantity Tons:	0.07
Waste Quantity:	140
Quantity Unit:	P
Additional Code 1:	Not reported
Additional Code 2:	Not reported

CVS PHARMACY # 2944 (Continued) **S120051426**

Additional Code 3:	Not reported
Additional Code 4:	Not reported
Additional Code 5:	Not reported
Shipment Date:	20130830
Creation Date:	Not reported
Receipt Date:	Not reported
Manifest ID:	006236002FLE
Trans EPA ID:	MNS000110924
Trans Name:	STERICYCLE SPECIALTY WASTE SOLUTIONS INC
Trans 2 EPA ID:	NED986382133
Trans 2 Name:	SMITH SYSTEMS
TSDF EPA ID:	INR000110197
Trans Name:	STERICYCLE INC
TSDF Alt EPA ID:	Not reported
TSDF Alt Name:	Not reported
CA Waste Code:	- Not reported
RCRA Code:	Not reported
Disposal Method:	- Not reported
Quantity Tons:	0.0035
Waste Quantity:	7
Quantity Unit:	P
Additional Code 1:	Not reported
Additional Code 2:	Not reported
Additional Code 3:	Not reported
Additional Code 4:	Not reported
Additional Code 5:	Not reported
Shipment Date:	20130830
Creation Date:	Not reported
Receipt Date:	Not reported
Manifest ID:	006236002FLE
Trans EPA ID:	MNS000110924
Trans Name:	STERICYCLE SPECIALTY WASTE SOLUTIONS INC
Trans 2 EPA ID:	NED986382133
Trans 2 Name:	SMITH SYSTEMS
TSDF EPA ID:	INR000110197
Trans Name:	STERICYCLE INC
TSDF Alt EPA ID:	Not reported
TSDF Alt Name:	Not reported
CA Waste Code:	311 - Pharmaceutical waste
RCRA Code:	Not reported
Disposal Method:	- Not reported
Quantity Tons:	0.0045
Waste Quantity:	9
Quantity Unit:	P
Additional Code 1:	Not reported
Additional Code 2:	Not reported
Additional Code 3:	Not reported
Additional Code 4:	Not reported
Additional Code 5:	Not reported
Shipment Date:	20130830
Creation Date:	Not reported
Receipt Date:	Not reported
Manifest ID:	006236002FLE
Trans EPA ID:	MNS000110924

CVS PHARMACY # 2944 (Continued) **S120051426**

Trans Name:	STERICYCLE SPECIALTY WASTE SOLUTIONS INC
Trans 2 EPA ID:	NED986382133
Trans 2 Name:	SMITH SYSTEMS
TSDF EPA ID:	INR000110197
Trans Name:	STERICYCLE INC
TSDF Alt EPA ID:	Not reported
TSDF Alt Name:	Not reported
CA Waste Code:	- Not reported
RCRA Code:	Not reported
Disposal Method:	- Not reported
Quantity Tons:	0.0205
Waste Quantity:	41
Quantity Unit:	P
Additional Code 1:	Not reported
Additional Code 2:	Not reported
Additional Code 3:	Not reported
Additional Code 4:	Not reported
Additional Code 5:	Not reported
Shipment Date:	20130830
Creation Date:	Not reported
Receipt Date:	Not reported
Manifest ID:	006236002FLE
Trans EPA ID:	MNS000110924
Trans Name:	STERICYCLE SPECIALTY WASTE SOLUTIONS INC
Trans 2 EPA ID:	NED986382133
Trans 2 Name:	SMITH SYSTEMS
TSDF EPA ID:	INR000110197
Trans Name:	STERICYCLE INC
TSDF Alt EPA ID:	Not reported
TSDF Alt Name:	Not reported
CA Waste Code:	311 - Pharmaceutical waste
RCRA Code:	Not reported
Disposal Method:	- Not reported
Quantity Tons:	0.0255
Waste Quantity:	51
Quantity Unit:	P
Additional Code 1:	Not reported
Additional Code 2:	Not reported
Additional Code 3:	Not reported
Additional Code 4:	Not reported
Additional Code 5:	Not reported
Shipment Date:	20130830
Creation Date:	Not reported
Receipt Date:	Not reported
Manifest ID:	006236002FLE
Trans EPA ID:	MNS000110924
Trans Name:	STERICYCLE SPECIALTY WASTE SOLUTIONS INC
Trans 2 EPA ID:	NED986382133
Trans 2 Name:	SMITH SYSTEMS
TSDF EPA ID:	INR000110197
Trans Name:	STERICYCLE INC
TSDF Alt EPA ID:	Not reported
TSDF Alt Name:	Not reported
CA Waste Code:	561 - Not reported
RCRA Code:	Not reported

CVS PHARMACY # 2944 (Continued) **S120051426**

Disposal Method:	- Not reported
Quantity Tons:	0.0415
Waste Quantity:	83
Quantity Unit:	P
Additional Code 1:	Not reported
Additional Code 2:	Not reported
Additional Code 3:	Not reported
Additional Code 4:	Not reported
Additional Code 5:	Not reported

Additional Info:

Year:	2015
Gen EPA ID:	CAR000232769
Shipment Date:	20151105
Creation Date:	10/3/2016 18:30:34
Receipt Date:	20151222
Manifest ID:	008490148FLE
Trans EPA ID:	MNS000110924
Trans Name:	STERICYCLE SPECIALTY WASTE SOLUTIONS INC
Trans 2 EPA ID:	CAR000210617
Trans 2 Name:	21ST CENTURY ENVIRONMENTAL MANAGEMENT OF CALIFORNIA LP
TSDF EPA ID:	INR000110197
Trans Name:	STERICYCLE INC
TSDF Alt EPA ID:	Not reported
TSDF Alt Name:	Not reported
CA Waste Code:	311 - Pharmaceutical waste
RCRA Code:	P001
Disposal Method:	H141 - Storage, Bulking, And/Or Transfer Off Site--No Treatment/Reovery (H010-H129) Or (H131-H135)
Quantity Tons:	0.0005
Waste Quantity:	1
Quantity Unit:	P
Additional Code 1:	Not reported
Additional Code 2:	Not reported
Additional Code 3:	Not reported
Additional Code 4:	Not reported
Additional Code 5:	Not reported
Shipment Date:	20151105
Creation Date:	10/3/2016 18:30:34
Receipt Date:	20151222
Manifest ID:	008490148FLE
Trans EPA ID:	MNS000110924
Trans Name:	STERICYCLE SPECIALTY WASTE SOLUTIONS INC
Trans 2 EPA ID:	CAR000210617
Trans 2 Name:	21ST CENTURY ENVIRONMENTAL MANAGEMENT OF CALIFORNIA LP
TSDF EPA ID:	INR000110197
Trans Name:	STERICYCLE INC
TSDF Alt EPA ID:	Not reported
TSDF Alt Name:	Not reported
CA Waste Code:	311 - Pharmaceutical waste
RCRA Code:	P075
Disposal Method:	H141 - Storage, Bulking, And/Or Transfer Off Site--No Treatment/Reovery (H010-H129) Or (H131-H135)
Quantity Tons:	0.001
Waste Quantity:	2

CVS PHARMACY # 2944 (Continued) **S120051426**

Quantity Unit:	P
Additional Code 1:	P001
Additional Code 2:	Not reported
Additional Code 3:	Not reported
Additional Code 4:	Not reported
Additional Code 5:	Not reported
Shipment Date:	20151105
Creation Date:	Not reported
Receipt Date:	Not reported
Manifest ID:	008490149FLE
Trans EPA ID:	MNS000110924
Trans Name:	STERICYCLE SPECIALTY WASTE SOLUTIONS INC
Trans 2 EPA ID:	CAR000210617
Trans 2 Name:	21ST CENTURY ENVIRONMENTAL OF CALIFORNIA
TSDF EPA ID:	CAD980884183
Trans Name:	GENERAL ENVIRONMENTAL MGT LLC
TSDF Alt EPA ID:	Not reported
TSDF Alt Name:	Not reported
CA Waste Code:	- Not reported
RCRA Code:	Not reported
Disposal Method:	H141 - Storage, Bulking, And/Or Transfer Off Site--No Treatment/Reovery (H010-H129) Or (H131-H135)
Quantity Tons:	0.0015
Waste Quantity:	3
Quantity Unit:	P
Additional Code 1:	Not reported
Additional Code 2:	Not reported
Additional Code 3:	Not reported
Additional Code 4:	Not reported
Additional Code 5:	Not reported
Shipment Date:	20151105
Creation Date:	Not reported
Receipt Date:	Not reported
Manifest ID:	008490149FLE
Trans EPA ID:	MNS000110924
Trans Name:	STERICYCLE SPECIALTY WASTE SOLUTIONS INC
Trans 2 EPA ID:	CAR000210617
Trans 2 Name:	21ST CENTURY ENVIRONMENTAL OF CALIFORNIA
TSDF EPA ID:	CAD980884183
Trans Name:	GENERAL ENVIRONMENTAL MGT LLC
TSDF Alt EPA ID:	Not reported
TSDF Alt Name:	Not reported
CA Waste Code:	181 - Other inorganic solid waste Organics
RCRA Code:	Not reported
Disposal Method:	H141 - Storage, Bulking, And/Or Transfer Off Site--No Treatment/Reovery (H010-H129) Or (H131-H135)
Quantity Tons:	0.0065
Waste Quantity:	13
Quantity Unit:	P
Additional Code 1:	Not reported
Additional Code 2:	Not reported
Additional Code 3:	Not reported
Additional Code 4:	Not reported
Additional Code 5:	Not reported

CVS PHARMACY # 2944 (Continued) **S120051426**

Shipment Date:	20151105
Creation Date:	Not reported
Receipt Date:	Not reported
Manifest ID:	008490149FLE
Trans EPA ID:	MNS000110924
Trans Name:	STERICYCLE SPECIALTY WASTE SOLUTIONS INC
Trans 2 EPA ID:	CAR000210617
Trans 2 Name:	21ST CENTURY ENVIRONMENTAL OF CALIFORNIA
TSDF EPA ID:	CAD980884183
Trans Name:	GENERAL ENVIRONMENTAL MGT LLC
TSDF Alt EPA ID:	Not reported
TSDF Alt Name:	Not reported
CA Waste Code:	331 - Off-specification, aged, or surplus organics
RCRA Code:	Not reported
Disposal Method:	H141 - Storage, Bulking, And/Or Transfer Off Site--No Treatment/Reovery (H010-H129) Or (H131-H135)
Quantity Tons:	0.11
Waste Quantity:	220
Quantity Unit:	P
Additional Code 1:	Not reported
Additional Code 2:	Not reported
Additional Code 3:	Not reported
Additional Code 4:	Not reported
Additional Code 5:	Not reported

Shipment Date:	20151105
Creation Date:	Not reported
Receipt Date:	Not reported
Manifest ID:	008490149FLE
Trans EPA ID:	MNS000110924
Trans Name:	STERICYCLE SPECIALTY WASTE SOLUTIONS INC
Trans 2 EPA ID:	CAR000210617
Trans 2 Name:	21ST CENTURY ENVIRONMENTAL OF CALIFORNIA
TSDF EPA ID:	CAD980884183
Trans Name:	GENERAL ENVIRONMENTAL MGT LLC
TSDF Alt EPA ID:	Not reported
TSDF Alt Name:	Not reported
CA Waste Code:	331 - Off-specification, aged, or surplus organics
RCRA Code:	Not reported
Disposal Method:	H141 - Storage, Bulking, And/Or Transfer Off Site--No Treatment/Reovery (H010-H129) Or (H131-H135)
Quantity Tons:	0.0125
Waste Quantity:	25
Quantity Unit:	P
Additional Code 1:	Not reported
Additional Code 2:	Not reported
Additional Code 3:	Not reported
Additional Code 4:	Not reported
Additional Code 5:	Not reported

Shipment Date:	20151105
Creation Date:	Not reported
Receipt Date:	Not reported
Manifest ID:	008490149FLE
Trans EPA ID:	MNS000110924
Trans Name:	STERICYCLE SPECIALTY WASTE SOLUTIONS INC
Trans 2 EPA ID:	CAR000210617

CVS PHARMACY # 2944 (Continued) **S120051426**

Trans 2 Name:	21ST CENTURY ENVIRONMENTAL OF CALIFORNIA
TSDF EPA ID:	CAD980884183
Trans Name:	GENERAL ENVIRONMENTAL MGT LLC
TSDF Alt EPA ID:	Not reported
TSDF Alt Name:	Not reported
CA Waste Code:	181 - Other inorganic solid waste Organics
RCRA Code:	Not reported
Disposal Method:	H141 - Storage, Bulking, And/Or Transfer Off Site--No Treatment/Reovery (H010-H129) Or (H131-H135)
Quantity Tons:	0.0005
Waste Quantity:	1
Quantity Unit:	P
Additional Code 1:	Not reported
Additional Code 2:	Not reported
Additional Code 3:	Not reported
Additional Code 4:	Not reported
Additional Code 5:	Not reported
Shipment Date:	20151105
Creation Date:	Not reported
Receipt Date:	Not reported
Manifest ID:	008490149FLE
Trans EPA ID:	MNS000110924
Trans Name:	STERICYCLE SPECIALTY WASTE SOLUTIONS INC
Trans 2 EPA ID:	CAR000210617
Trans 2 Name:	21ST CENTURY ENVIRONMENTAL OF CALIFORNIA
TSDF EPA ID:	CAD980884183
Trans Name:	GENERAL ENVIRONMENTAL MGT LLC
TSDF Alt EPA ID:	Not reported
TSDF Alt Name:	Not reported
CA Waste Code:	311 - Pharmaceutical waste
RCRA Code:	U205
Disposal Method:	H141 - Storage, Bulking, And/Or Transfer Off Site--No Treatment/Reovery (H010-H129) Or (H131-H135)
Quantity Tons:	0.04
Waste Quantity:	80
Quantity Unit:	P
Additional Code 1:	U129
Additional Code 2:	D024
Additional Code 3:	D009
Additional Code 4:	Not reported
Additional Code 5:	Not reported
Shipment Date:	20151105
Creation Date:	2/5/2016 22:15:30
Receipt Date:	20151124
Manifest ID:	008490149FLE
Trans EPA ID:	MNS000110924
Trans Name:	STERICYCLE SPECIALTY WASTE SOLUTIONS INC
Trans 2 EPA ID:	CAR000210617
Trans 2 Name:	21ST CENTURY ENVIRONMENTAL OF CALIFORNIA
TSDF EPA ID:	CAD980884183
Trans Name:	GENERAL ENVIRONMENTAL MGT LLC
TSDF Alt EPA ID:	Not reported
TSDF Alt Name:	Not reported
CA Waste Code:	311 - Pharmaceutical waste
RCRA Code:	D010

CVS PHARMACY # 2944 (Continued) **S120051426**

Disposal Method:	H141 - Storage, Bulking, And/Or Transfer Off Site--No Treatment/Reovery (H010-H129) Or (H131-H135)
Quantity Tons:	0.0045
Waste Quantity:	9
Quantity Unit:	P
Additional Code 1:	D007
Additional Code 2:	Not reported
Additional Code 3:	Not reported
Additional Code 4:	Not reported
Additional Code 5:	Not reported
Shipment Date:	20151105
Creation Date:	2/5/2016 22:15:30
Receipt Date:	20151124
Manifest ID:	008490149FLE
Trans EPA ID:	MNS000110924
Trans Name:	STERICYCLE SPECIALTY WASTE SOLUTIONS INC
Trans 2 EPA ID:	CAR000210617
Trans 2 Name:	21ST CENTURY ENVIRONMENTAL OF CALIFORNIA
TSDF EPA ID:	CAD980884183
Trans Name:	GENERAL ENVIRONMENTAL MGT LLC
TSDF Alt EPA ID:	Not reported
TSDF Alt Name:	Not reported
CA Waste Code:	122 - Alkaline solution without metals (pH > 12.5
RCRA Code:	D002
Disposal Method:	H141 - Storage, Bulking, And/Or Transfer Off Site--No Treatment/Reovery (H010-H129) Or (H131-H135)
Quantity Tons:	0.0015
Waste Quantity:	3
Quantity Unit:	P
Additional Code 1:	Not reported
Additional Code 2:	Not reported
Additional Code 3:	Not reported
Additional Code 4:	Not reported
Additional Code 5:	Not reported

Additional Info:

Year:	2014
Gen EPA ID:	CAR000232769
Shipment Date:	20141219
Creation Date:	8/21/2015 22:15:14
Receipt Date:	20150113
Manifest ID:	007298045FLE
Trans EPA ID:	MNS000110924
Trans Name:	STERICYCLE SPECIALTY WASTE SOLUTIONS INC
Trans 2 EPA ID:	CAD008364432
Trans 2 Name:	RHO CHEM LLC
TSDF EPA ID:	INR000110197
Trans Name:	STERICYCLE INC
TSDF Alt EPA ID:	Not reported
TSDF Alt Name:	Not reported
CA Waste Code:	311 - Pharmaceutical waste
RCRA Code:	P001
Disposal Method:	H141 - Storage, Bulking, And/Or Transfer Off Site--No Treatment/Reovery (H010-H129) Or (H131-H135)
Quantity Tons:	0.0005

CVS PHARMACY # 2944 (Continued) **S120051426**

Waste Quantity:	1
Quantity Unit:	P
Additional Code 1:	Not reported
Additional Code 2:	Not reported
Additional Code 3:	Not reported
Additional Code 4:	Not reported
Additional Code 5:	Not reported
Shipment Date:	20141219
Creation Date:	Not reported
Receipt Date:	Not reported
Manifest ID:	007298046FLE
Trans EPA ID:	MNS000110924
Trans Name:	STERICYCLE SPECIALTY WASTE SOLUTIONS INC
Trans 2 EPA ID:	CAD983649880
Trans 2 Name:	PSC ENVIRONMENTAL SERVICES OF POMONA LP
TSDF EPA ID:	CAD008364432
Trans Name:	RHO CHEM LLC
TSDF Alt EPA ID:	Not reported
TSDF Alt Name:	Not reported
CA Waste Code:	- Not reported
RCRA Code:	Not reported
Disposal Method:	H141 - Storage, Bulking, And/Or Transfer Off Site--No Treatment/Reovery (H010-H129) Or (H131-H135)
Quantity Tons:	0.009
Waste Quantity:	18
Quantity Unit:	P
Additional Code 1:	Not reported
Additional Code 2:	Not reported
Additional Code 3:	Not reported
Additional Code 4:	Not reported
Additional Code 5:	Not reported
Shipment Date:	20141219
Creation Date:	Not reported
Receipt Date:	Not reported
Manifest ID:	007298046FLE
Trans EPA ID:	MNS000110924
Trans Name:	STERICYCLE SPECIALTY WASTE SOLUTIONS INC
Trans 2 EPA ID:	CAD983649880
Trans 2 Name:	PSC ENVIRONMENTAL SERVICES OF POMONA LP
TSDF EPA ID:	CAD008364432
Trans Name:	RHO CHEM LLC
TSDF Alt EPA ID:	Not reported
TSDF Alt Name:	Not reported
CA Waste Code:	- Not reported
RCRA Code:	Not reported
Disposal Method:	H141 - Storage, Bulking, And/Or Transfer Off Site--No Treatment/Reovery (H010-H129) Or (H131-H135)
Quantity Tons:	0.0135
Waste Quantity:	27
Quantity Unit:	P
Additional Code 1:	Not reported
Additional Code 2:	Not reported
Additional Code 3:	Not reported
Additional Code 4:	Not reported
Additional Code 5:	Not reported

CVS PHARMACY # 2944 (Continued) **S120051426**

Shipment Date:	20141219
Creation Date:	Not reported
Receipt Date:	Not reported
Manifest ID:	007298046FLE
Trans EPA ID:	MNS000110924
Trans Name:	STERICYCLE SPECIALTY WASTE SOLUTIONS INC
Trans 2 EPA ID:	CAD983649880
Trans 2 Name:	PSC ENVIRONMENTAL SERVICES OF POMONA LP
TSDF EPA ID:	CAD008364432
Trans Name:	RHO CHEM LLC
TSDF Alt EPA ID:	Not reported
TSDF Alt Name:	Not reported
CA Waste Code:	331 - Off-specification, aged, or surplus organics
RCRA Code:	Not reported
Disposal Method:	H141 - Storage, Bulking, And/Or Transfer Off Site--No Treatment/Reovery (H010-H129) Or (H131-H135)
Quantity Tons:	0.084
Waste Quantity:	168
Quantity Unit:	P
Additional Code 1:	Not reported
Additional Code 2:	Not reported
Additional Code 3:	Not reported
Additional Code 4:	Not reported
Additional Code 5:	Not reported

Shipment Date:	20141219
Creation Date:	8/21/2015 22:15:14
Receipt Date:	20150113
Manifest ID:	007298045FLE
Trans EPA ID:	MNS000110924
Trans Name:	STERICYCLE SPECIALTY WASTE SOLUTIONS INC
Trans 2 EPA ID:	CAD008364432
Trans 2 Name:	RHO CHEM LLC
TSDF EPA ID:	INR000110197
Trans Name:	STERICYCLE INC
TSDF Alt EPA ID:	Not reported
TSDF Alt Name:	Not reported
CA Waste Code:	311 - Pharmaceutical waste
RCRA Code:	D010
Disposal Method:	H141 - Storage, Bulking, And/Or Transfer Off Site--No Treatment/Reovery (H010-H129) Or (H131-H135)
Quantity Tons:	0.003
Waste Quantity:	6
Quantity Unit:	P
Additional Code 1:	D007
Additional Code 2:	Not reported
Additional Code 3:	Not reported
Additional Code 4:	Not reported
Additional Code 5:	Not reported

Shipment Date:	20141219
Creation Date:	8/21/2015 22:15:14
Receipt Date:	20150113
Manifest ID:	007298045FLE
Trans EPA ID:	MNS000110924
Trans Name:	STERICYCLE SPECIALTY WASTE SOLUTIONS INC
Trans 2 EPA ID:	CAD008364432

CVS PHARMACY # 2944 (Continued) **S120051426**

Trans 2 Name:	RHO CHEM LLC
TSDF EPA ID:	INR000110197
Trans Name:	STERICYCLE INC
TSDF Alt EPA ID:	Not reported
TSDF Alt Name:	Not reported
CA Waste Code:	311 - Pharmaceutical waste
RCRA Code:	Not reported
Disposal Method:	H141 - Storage, Bulking, And/Or Transfer Off Site--No Treatment/Reovery (H010-H129) Or (H131-H135)
Quantity Tons:	0.0005
Waste Quantity:	1
Quantity Unit:	P
Additional Code 1:	Not reported
Additional Code 2:	Not reported
Additional Code 3:	Not reported
Additional Code 4:	Not reported
Additional Code 5:	Not reported
Shipment Date:	20141219
Creation Date:	8/21/2015 22:15:14
Receipt Date:	20141229
Manifest ID:	007298046FLE
Trans EPA ID:	MNS000110924
Trans Name:	STERICYCLE SPECIALTY WASTE SOLUTIONS INC
Trans 2 EPA ID:	CAD983649880
Trans 2 Name:	PSC ENVIRONMENTAL SERVICES OF POMONA LP
TSDF EPA ID:	CAD008364432
Trans Name:	RHO CHEM LLC
TSDF Alt EPA ID:	Not reported
TSDF Alt Name:	Not reported
CA Waste Code:	331 - Off-specification, aged, or surplus organics
RCRA Code:	D001
Disposal Method:	H141 - Storage, Bulking, And/Or Transfer Off Site--No Treatment/Reovery (H010-H129) Or (H131-H135)
Quantity Tons:	0.0065
Waste Quantity:	13
Quantity Unit:	P
Additional Code 1:	Not reported
Additional Code 2:	Not reported
Additional Code 3:	Not reported
Additional Code 4:	Not reported
Additional Code 5:	Not reported
Shipment Date:	20141219
Creation Date:	8/21/2015 22:15:14
Receipt Date:	20141229
Manifest ID:	007298046FLE
Trans EPA ID:	MNS000110924
Trans Name:	STERICYCLE SPECIALTY WASTE SOLUTIONS INC
Trans 2 EPA ID:	CAD983649880
Trans 2 Name:	PSC ENVIRONMENTAL SERVICES OF POMONA LP
TSDF EPA ID:	CAD008364432
Trans Name:	RHO CHEM LLC
TSDF Alt EPA ID:	Not reported
TSDF Alt Name:	Not reported
CA Waste Code:	214 - Unspecified solvent mixture
RCRA Code:	U002

CVS PHARMACY # 2944 (Continued) **S120051426**

Disposal Method:	H141 - Storage, Bulking, And/Or Transfer Off Site--No Treatment/Reovery (H010-H129) Or (H131-H135)
Quantity Tons:	0.0185
Waste Quantity:	37
Quantity Unit:	P
Additional Code 1:	D001
Additional Code 2:	Not reported
Additional Code 3:	Not reported
Additional Code 4:	Not reported
Additional Code 5:	Not reported
Shipment Date:	20141219
Creation Date:	8/21/2015 22:15:14
Receipt Date:	20141229
Manifest ID:	007298046FLE
Trans EPA ID:	MNS000110924
Trans Name:	STERICYCLE SPECIALTY WASTE SOLUTIONS INC
Trans 2 EPA ID:	CAD983649880
Trans 2 Name:	PSC ENVIRONMENTAL SERVICES OF POMONA LP
TSDF EPA ID:	CAD008364432
Trans Name:	RHO CHEM LLC
TSDF Alt EPA ID:	Not reported
TSDF Alt Name:	Not reported
CA Waste Code:	122 - Alkaline solution without metals (pH > 12.5
RCRA Code:	D002
Disposal Method:	H141 - Storage, Bulking, And/Or Transfer Off Site--No Treatment/Reovery (H010-H129) Or (H131-H135)
Quantity Tons:	0.0095
Waste Quantity:	19
Quantity Unit:	P
Additional Code 1:	Not reported
Additional Code 2:	Not reported
Additional Code 3:	Not reported
Additional Code 4:	Not reported
Additional Code 5:	Not reported
Shipment Date:	20141219
Creation Date:	8/21/2015 22:15:14
Receipt Date:	20141229
Manifest ID:	007298046FLE
Trans EPA ID:	MNS000110924
Trans Name:	STERICYCLE SPECIALTY WASTE SOLUTIONS INC
Trans 2 EPA ID:	CAD983649880
Trans 2 Name:	PSC ENVIRONMENTAL SERVICES OF POMONA LP
TSDF EPA ID:	CAD008364432
Trans Name:	RHO CHEM LLC
TSDF Alt EPA ID:	Not reported
TSDF Alt Name:	Not reported
CA Waste Code:	331 - Off-specification, aged, or surplus organics
RCRA Code:	Not reported
Disposal Method:	H141 - Storage, Bulking, And/Or Transfer Off Site--No Treatment/Reovery (H010-H129) Or (H131-H135)
Quantity Tons:	0.0085
Waste Quantity:	17
Quantity Unit:	P
Additional Code 1:	Not reported
Additional Code 2:	Not reported

CVS PHARMACY # 2944 (Continued) **S120051426**

Additional Code 3: Not reported
Additional Code 4: Not reported
Additional Code 5: Not reported

Additional Info:
Year: 2016
Gen EPA ID: CAR000232769

Shipment Date: 20151105
Creation Date: 10/3/2016 18:30:34
Receipt Date: 20151222
Manifest ID: 008490148FLE
Trans EPA ID: MNS000110924
Trans Name: STERICYCLE SPECIALTY WASTE SOLUTIONS INC
Trans 2 EPA ID: CAR000210617
Trans 2 Name: 21ST CENTURY ENVIRONMENTAL MANAGEMENT OF CALIFORNIA LP
TSDF EPA ID: INR000110197
Trans Name: STERICYCLE INC
TSDF Alt EPA ID: Not reported
TSDF Alt Name: Not reported
CA Waste Code: 311 - Pharmaceutical waste
RCRA Code: D010
Disposal Method: H141 - Storage, Bulking, And/Or Transfer Off Site--No Treatment/Reovery (H010-H129) Or (H131-H135)
Quantity Tons: 0.001
Waste Quantity: 2
Quantity Unit: P
Additional Code 1: D007
Additional Code 2: Not reported
Additional Code 3: Not reported
Additional Code 4: Not reported
Additional Code 5: Not reported

Shipment Date: 20151105
Creation Date: 2/5/2016 22:15:30
Receipt Date: 20151124
Manifest ID: 008490149FLE
Trans EPA ID: MNS000110924
Trans Name: STERICYCLE SPECIALTY WASTE SOLUTIONS INC
Trans 2 EPA ID: CAR000210617
Trans 2 Name: 21ST CENTURY ENVIRONMENTAL OF CALIFORNIA
TSDF EPA ID: CAD980884183
Trans Name: GENERAL ENVIRONMENTAL MGT LLC
TSDF Alt EPA ID: Not reported
TSDF Alt Name: Not reported
CA Waste Code: 214 - Unspecified solvent mixture
RCRA Code: U002
Disposal Method: H141 - Storage, Bulking, And/Or Transfer Off Site--No Treatment/Reovery (H010-H129) Or (H131-H135)
Quantity Tons: 0.0115
Waste Quantity: 23
Quantity Unit: P
Additional Code 1: D001
Additional Code 2: Not reported
Additional Code 3: Not reported
Additional Code 4: Not reported
Additional Code 5: Not reported

CVS PHARMACY # 2944 (Continued) **S120051426**

Shipment Date:	20151105
Creation Date:	2/5/2016 22:15:30
Receipt Date:	20151124
Manifest ID:	008490149FLE
Trans EPA ID:	MNS000110924
Trans Name:	STERICYCLE SPECIALTY WASTE SOLUTIONS INC
Trans 2 EPA ID:	CAR000210617
Trans 2 Name:	21ST CENTURY ENVIRONMENTAL OF CALIFORNIA
TSDF EPA ID:	CAD980884183
Trans Name:	GENERAL ENVIRONMENTAL MGT LLC
TSDF Alt EPA ID:	Not reported
TSDF Alt Name:	Not reported
CA Waste Code:	122 - Alkaline solution without metals (pH > 12.5
RCRA Code:	D002
Disposal Method:	H141 - Storage, Bulking, And/Or Transfer Off Site--No Treatment/Reovery (H010-H129) Or (H131-H135)
Quantity Tons:	0.0015
Waste Quantity:	3
Quantity Unit:	P
Additional Code 1:	Not reported
Additional Code 2:	Not reported
Additional Code 3:	Not reported
Additional Code 4:	Not reported
Additional Code 5:	Not reported

Shipment Date:	20151105
Creation Date:	2/5/2016 22:15:30
Receipt Date:	20151124
Manifest ID:	008490149FLE
Trans EPA ID:	MNS000110924
Trans Name:	STERICYCLE SPECIALTY WASTE SOLUTIONS INC
Trans 2 EPA ID:	CAR000210617
Trans 2 Name:	21ST CENTURY ENVIRONMENTAL OF CALIFORNIA
TSDF EPA ID:	CAD980884183
Trans Name:	GENERAL ENVIRONMENTAL MGT LLC
TSDF Alt EPA ID:	Not reported
TSDF Alt Name:	Not reported
CA Waste Code:	311 - Pharmaceutical waste
RCRA Code:	D010
Disposal Method:	H141 - Storage, Bulking, And/Or Transfer Off Site--No Treatment/Reovery (H010-H129) Or (H131-H135)
Quantity Tons:	0.0045
Waste Quantity:	9
Quantity Unit:	P
Additional Code 1:	D007
Additional Code 2:	Not reported
Additional Code 3:	Not reported
Additional Code 4:	Not reported
Additional Code 5:	Not reported

Shipment Date:	20151105
Creation Date:	Not reported
Receipt Date:	Not reported
Manifest ID:	008490149FLE
Trans EPA ID:	MNS000110924
Trans Name:	STERICYCLE SPECIALTY WASTE SOLUTIONS INC
Trans 2 EPA ID:	CAR000210617

CVS PHARMACY # 2944 (Continued) **S120051426**

Trans 2 Name:	21ST CENTURY ENVIRONMENTAL OF CALIFORNIA
TSDF EPA ID:	CAD980884183
Trans Name:	GENERAL ENVIRONMENTAL MGT LLC
TSDF Alt EPA ID:	Not reported
TSDF Alt Name:	Not reported
CA Waste Code:	311 - Pharmaceutical waste
RCRA Code:	U205
Disposal Method:	H141 - Storage, Bulking, And/Or Transfer Off Site--No Treatment/Reovery (H010-H129) Or (H131-H135)
Quantity Tons:	0.04
Waste Quantity:	80
Quantity Unit:	P
Additional Code 1:	U129
Additional Code 2:	D024
Additional Code 3:	D009
Additional Code 4:	Not reported
Additional Code 5:	Not reported
Shipment Date:	20151105
Creation Date:	Not reported
Receipt Date:	Not reported
Manifest ID:	008490149FLE
Trans EPA ID:	MNS000110924
Trans Name:	STERICYCLE SPECIALTY WASTE SOLUTIONS INC
Trans 2 EPA ID:	CAR000210617
Trans 2 Name:	21ST CENTURY ENVIRONMENTAL OF CALIFORNIA
TSDF EPA ID:	CAD980884183
Trans Name:	GENERAL ENVIRONMENTAL MGT LLC
TSDF Alt EPA ID:	Not reported
TSDF Alt Name:	Not reported
CA Waste Code:	181 - Other inorganic solid waste Organics
RCRA Code:	Not reported
Disposal Method:	H141 - Storage, Bulking, And/Or Transfer Off Site--No Treatment/Reovery (H010-H129) Or (H131-H135)
Quantity Tons:	0.0005
Waste Quantity:	1
Quantity Unit:	P
Additional Code 1:	Not reported
Additional Code 2:	Not reported
Additional Code 3:	Not reported
Additional Code 4:	Not reported
Additional Code 5:	Not reported
Shipment Date:	20151105
Creation Date:	10/3/2016 18:30:34
Receipt Date:	20151222
Manifest ID:	008490148FLE
Trans EPA ID:	MNS000110924
Trans Name:	STERICYCLE SPECIALTY WASTE SOLUTIONS INC
Trans 2 EPA ID:	CAR000210617
Trans 2 Name:	21ST CENTURY ENVIRONMENTAL MANAGEMENT OF CALIFORNIA LP
TSDF EPA ID:	INR000110197
Trans Name:	STERICYCLE INC
TSDF Alt EPA ID:	Not reported
TSDF Alt Name:	Not reported
CA Waste Code:	311 - Pharmaceutical waste
RCRA Code:	P075

CVS PHARMACY # 2944 (Continued) **S120051426**

Disposal Method:	H141 - Storage, Bulking, And/Or Transfer Off Site--No Treatment/Reovery (H010-H129) Or (H131-H135)
Quantity Tons:	0.001
Waste Quantity:	2
Quantity Unit:	P
Additional Code 1:	P001
Additional Code 2:	Not reported
Additional Code 3:	Not reported
Additional Code 4:	Not reported
Additional Code 5:	Not reported
Shipment Date:	20151105
Creation Date:	Not reported
Receipt Date:	Not reported
Manifest ID:	008490149FLE
Trans EPA ID:	MNS000110924
Trans Name:	STERICYCLE SPECIALTY WASTE SOLUTIONS INC
Trans 2 EPA ID:	CAR000210617
Trans 2 Name:	21ST CENTURY ENVIRONMENTAL OF CALIFORNIA
TSDF EPA ID:	CAD980884183
Trans Name:	GENERAL ENVIRONMENTAL MGT LLC
TSDF Alt EPA ID:	Not reported
TSDF Alt Name:	Not reported
CA Waste Code:	331 - Off-specification, aged, or surplus organics
RCRA Code:	Not reported
Disposal Method:	H141 - Storage, Bulking, And/Or Transfer Off Site--No Treatment/Reovery (H010-H129) Or (H131-H135)
Quantity Tons:	0.11
Waste Quantity:	220
Quantity Unit:	P
Additional Code 1:	Not reported
Additional Code 2:	Not reported
Additional Code 3:	Not reported
Additional Code 4:	Not reported
Additional Code 5:	Not reported
Shipment Date:	20151105
Creation Date:	Not reported
Receipt Date:	Not reported
Manifest ID:	008490149FLE
Trans EPA ID:	MNS000110924
Trans Name:	STERICYCLE SPECIALTY WASTE SOLUTIONS INC
Trans 2 EPA ID:	CAR000210617
Trans 2 Name:	21ST CENTURY ENVIRONMENTAL OF CALIFORNIA
TSDF EPA ID:	CAD980884183
Trans Name:	GENERAL ENVIRONMENTAL MGT LLC
TSDF Alt EPA ID:	Not reported
TSDF Alt Name:	Not reported
CA Waste Code:	181 - Other inorganic solid waste Organics
RCRA Code:	Not reported
Disposal Method:	H141 - Storage, Bulking, And/Or Transfer Off Site--No Treatment/Reovery (H010-H129) Or (H131-H135)
Quantity Tons:	0.0065
Waste Quantity:	13
Quantity Unit:	P
Additional Code 1:	Not reported
Additional Code 2:	Not reported

CVS PHARMACY # 2944 (Continued) **S120051426**

Additional Code 3:	Not reported
Additional Code 4:	Not reported
Additional Code 5:	Not reported
Shipment Date:	20151105
Creation Date:	10/3/2016 18:30:34
Receipt Date:	20151222
Manifest ID:	008490148FLE
Trans EPA ID:	MNS000110924
Trans Name:	STERICYCLE SPECIALTY WASTE SOLUTIONS INC
Trans 2 EPA ID:	CAR000210617
Trans 2 Name:	21ST CENTURY ENVIRONMENTAL MANAGEMENT OF CALIFORNIA LP
TSDF EPA ID:	INR000110197
Trans Name:	STERICYCLE INC
TSDF Alt EPA ID:	Not reported
TSDF Alt Name:	Not reported
CA Waste Code:	311 - Pharmaceutical waste
RCRA Code:	Not reported
Disposal Method:	H141 - Storage, Bulking, And/Or Transfer Off Site--No Treatment/Reovery (H010-H129) Or (H131-H135)
Quantity Tons:	0.0005
Waste Quantity:	1
Quantity Unit:	P
Additional Code 1:	Not reported
Additional Code 2:	Not reported
Additional Code 3:	Not reported
Additional Code 4:	Not reported
Additional Code 5:	Not reported

Additional Info:

Year:	2017
Gen EPA ID:	CAR000232769
Shipment Date:	20171122
Creation Date:	Not reported
Receipt Date:	Not reported
Manifest ID:	010077130FLE
Trans EPA ID:	MNS000110924
Trans Name:	STERICYCLE SPECIALTY WASTE SOLUTIONS INC
Trans 2 EPA ID:	NED986382133
Trans 2 Name:	SMITH SYSTEMS TRANS
TSDF EPA ID:	CAD008364432
Trans Name:	RHO CHEM LLC
TSDF Alt EPA ID:	Not reported
TSDF Alt Name:	Not reported
CA Waste Code:	331 - Off-specification, aged, or surplus organics
RCRA Code:	Not reported
Disposal Method:	H141 - Storage, Bulking, And/Or Transfer Off Site--No Treatment/Reovery (H010-H129) Or (H131-H135)
Quantity Tons:	0.08
Waste Quantity:	160
Quantity Unit:	P
Additional Code 1:	Not reported
Additional Code 2:	Not reported
Additional Code 3:	Not reported
Additional Code 4:	Not reported
Additional Code 5:	Not reported

CVS PHARMACY # 2944 (Continued) **S120051426**

Shipment Date:	20171122
Creation Date:	Not reported
Receipt Date:	Not reported
Manifest ID:	010077130FLE
Trans EPA ID:	MNS000110924
Trans Name:	STERICYCLE SPECIALTY WASTE SOLUTIONS INC
Trans 2 EPA ID:	NED986382133
Trans 2 Name:	SMITH SYSTEMS TRANS
TSDF EPA ID:	CAD008364432
Trans Name:	RHO CHEM LLC
TSDF Alt EPA ID:	Not reported
TSDF Alt Name:	Not reported
CA Waste Code:	311 - Pharmaceutical waste
RCRA Code:	D010
Disposal Method:	H141 - Storage, Bulking, And/Or Transfer Off Site--No Treatment/Reovery (H010-H129) Or (H131-H135)
Quantity Tons:	0.0015
Waste Quantity:	3
Quantity Unit:	P
Additional Code 1:	D007
Additional Code 2:	Not reported
Additional Code 3:	Not reported
Additional Code 4:	Not reported
Additional Code 5:	Not reported

Shipment Date:	20171122
Creation Date:	Not reported
Receipt Date:	Not reported
Manifest ID:	010077130FLE
Trans EPA ID:	MNS000110924
Trans Name:	STERICYCLE SPECIALTY WASTE SOLUTIONS INC
Trans 2 EPA ID:	NED986382133
Trans 2 Name:	SMITH SYSTEMS TRANS
TSDF EPA ID:	CAD008364432
Trans Name:	RHO CHEM LLC
TSDF Alt EPA ID:	Not reported
TSDF Alt Name:	Not reported
CA Waste Code:	311 - Pharmaceutical waste
RCRA Code:	P075
Disposal Method:	H141 - Storage, Bulking, And/Or Transfer Off Site--No Treatment/Reovery (H010-H129) Or (H131-H135)
Quantity Tons:	0.0055
Waste Quantity:	11
Quantity Unit:	P
Additional Code 1:	P001
Additional Code 2:	Not reported
Additional Code 3:	Not reported
Additional Code 4:	Not reported
Additional Code 5:	Not reported

Shipment Date:	20171122
Creation Date:	Not reported
Receipt Date:	Not reported
Manifest ID:	010077130FLE
Trans EPA ID:	MNS000110924
Trans Name:	STERICYCLE SPECIALTY WASTE SOLUTIONS INC
Trans 2 EPA ID:	NED986382133

CVS PHARMACY # 2944 (Continued) **S120051426**

Trans 2 Name:	SMITH SYSTEMS TRANS
TSDF EPA ID:	CAD008364432
Trans Name:	RHO CHEM LLC
TSDF Alt EPA ID:	Not reported
TSDF Alt Name:	Not reported
CA Waste Code:	311 - Pharmaceutical waste
RCRA Code:	P001
Disposal Method:	H141 - Storage, Bulking, And/Or Transfer Off Site--No Treatment/Reovery (H010-H129) Or (H131-H135)
Quantity Tons:	0.0005
Waste Quantity:	1
Quantity Unit:	P
Additional Code 1:	Not reported
Additional Code 2:	Not reported
Additional Code 3:	Not reported
Additional Code 4:	Not reported
Additional Code 5:	Not reported
Shipment Date:	20171122
Creation Date:	Not reported
Receipt Date:	Not reported
Manifest ID:	010077130FLE
Trans EPA ID:	MNS000110924
Trans Name:	STERICYCLE SPECIALTY WASTE SOLUTIONS INC
Trans 2 EPA ID:	NED986382133
Trans 2 Name:	SMITH SYSTEMS TRANS
TSDF EPA ID:	CAD008364432
Trans Name:	RHO CHEM LLC
TSDF Alt EPA ID:	Not reported
TSDF Alt Name:	Not reported
CA Waste Code:	311 - Pharmaceutical waste
RCRA Code:	U205
Disposal Method:	H141 - Storage, Bulking, And/Or Transfer Off Site--No Treatment/Reovery (H010-H129) Or (H131-H135)
Quantity Tons:	0.001
Waste Quantity:	2
Quantity Unit:	P
Additional Code 1:	U129
Additional Code 2:	D024
Additional Code 3:	D009
Additional Code 4:	Not reported
Additional Code 5:	Not reported
Shipment Date:	20171122
Creation Date:	8/27/2018 18:30:21
Receipt Date:	20171226
Manifest ID:	010077130FLE
Trans EPA ID:	MNS000110924
Trans Name:	STERICYCLE SPECIALTY WASTE SOLUTIONS INC
Trans 2 EPA ID:	NED986382133
Trans 2 Name:	SMITH SYSTEMS TRANS
TSDF EPA ID:	CAD008364432
Trans Name:	RHO CHEM LLC
TSDF Alt EPA ID:	Not reported
TSDF Alt Name:	Not reported
CA Waste Code:	352 - Other organic solids
RCRA Code:	U165

CVS PHARMACY # 2944 (Continued) **S120051426**

Disposal Method:	H141 - Storage, Bulking, And/Or Transfer Off Site--No Treatment/Reovery (H010-H129) Or (H131-H135)
Quantity Tons:	0.002
Waste Quantity:	4
Quantity Unit:	P
Additional Code 1:	D001
Additional Code 2:	Not reported
Additional Code 3:	Not reported
Additional Code 4:	Not reported
Additional Code 5:	Not reported
Shipment Date:	20171122
Creation Date:	10/27/2018 18:30:26
Receipt Date:	20180110
Manifest ID:	010077129FLE
Trans EPA ID:	MNS000110924
Trans Name:	STERICYCLE SPECIALTY WASTE SOLUTIONS INC
Trans 2 EPA ID:	NED986382133
Trans 2 Name:	SMITH SYSTEMS
TSDF EPA ID:	INR000110197
Trans Name:	STERICYCLE INC
TSDF Alt EPA ID:	Not reported
TSDF Alt Name:	Not reported
CA Waste Code:	311 - Pharmaceutical waste
RCRA Code:	D001
Disposal Method:	H141 - Storage, Bulking, And/Or Transfer Off Site--No Treatment/Reovery (H010-H129) Or (H131-H135)
Quantity Tons:	0.0005
Waste Quantity:	1
Quantity Unit:	P
Additional Code 1:	Not reported
Additional Code 2:	Not reported
Additional Code 3:	Not reported
Additional Code 4:	Not reported
Additional Code 5:	Not reported
Shipment Date:	20171122
Creation Date:	8/27/2018 18:30:21
Receipt Date:	20171226
Manifest ID:	010077130FLE
Trans EPA ID:	MNS000110924
Trans Name:	STERICYCLE SPECIALTY WASTE SOLUTIONS INC
Trans 2 EPA ID:	NED986382133
Trans 2 Name:	SMITH SYSTEMS TRANS
TSDF EPA ID:	CAD008364432
Trans Name:	RHO CHEM LLC
TSDF Alt EPA ID:	Not reported
TSDF Alt Name:	Not reported
CA Waste Code:	214 - Unspecified solvent mixture
RCRA Code:	D001
Disposal Method:	H141 - Storage, Bulking, And/Or Transfer Off Site--No Treatment/Reovery (H010-H129) Or (H131-H135)
Quantity Tons:	0.005
Waste Quantity:	10
Quantity Unit:	P
Additional Code 1:	Not reported
Additional Code 2:	Not reported

CVS PHARMACY # 2944 (Continued) **S120051426**

Additional Code 3:	Not reported
Additional Code 4:	Not reported
Additional Code 5:	Not reported
Shipment Date:	20171122
Creation Date:	8/27/2018 18:30:21
Receipt Date:	20171226
Manifest ID:	010077130FLE
Trans EPA ID:	MNS000110924
Trans Name:	STERICYCLE SPECIALTY WASTE SOLUTIONS INC
Trans 2 EPA ID:	NED986382133
Trans 2 Name:	SMITH SYSTEMS TRANS
TSDF EPA ID:	CAD008364432
Trans Name:	RHO CHEM LLC
TSDF Alt EPA ID:	Not reported
TSDF Alt Name:	Not reported
CA Waste Code:	214 - Unspecified solvent mixture
RCRA Code:	U002
Disposal Method:	H141 - Storage, Bulking, And/Or Transfer Off Site--No Treatment/Reovery (H010-H129) Or (H131-H135)
Quantity Tons:	0.0115
Waste Quantity:	23
Quantity Unit:	P
Additional Code 1:	D001
Additional Code 2:	Not reported
Additional Code 3:	Not reported
Additional Code 4:	Not reported
Additional Code 5:	Not reported
Shipment Date:	20171122
Creation Date:	Not reported
Receipt Date:	Not reported
Manifest ID:	010077130FLE
Trans EPA ID:	MNS000110924
Trans Name:	STERICYCLE SPECIALTY WASTE SOLUTIONS INC
Trans 2 EPA ID:	NED986382133
Trans 2 Name:	SMITH SYSTEMS TRANS
TSDF EPA ID:	CAD008364432
Trans Name:	RHO CHEM LLC
TSDF Alt EPA ID:	Not reported
TSDF Alt Name:	Not reported
CA Waste Code:	331 - Off-specification, aged, or surplus organics
RCRA Code:	Not reported
Disposal Method:	H141 - Storage, Bulking, And/Or Transfer Off Site--No Treatment/Reovery (H010-H129) Or (H131-H135)
Quantity Tons:	0.05
Waste Quantity:	100
Quantity Unit:	P
Additional Code 1:	Not reported
Additional Code 2:	Not reported
Additional Code 3:	Not reported
Additional Code 4:	Not reported
Additional Code 5:	Not reported

HWTS:

Name:	CVS PHARMACY # 2944
Address:	53 E OLIVE AVE

CVS PHARMACY # 2944 (Continued) **S120051426**

Address 2:	Not reported
City,State,Zip:	PORTERVILLE, CA 932570000
EPA ID:	CAR000232769
Inactive Date:	Not reported
Create Date:	01/10/2013
Last Act Date:	09/04/2019
Mailing Name:	Not reported
Mailing Address:	1 CVS DR - MC 1160
Mailing Address 2:	Not reported
Mailing City,State,Zip:	WOONSOCKET, RI 02895
Owner Name:	LONGS DRUG STORES CALIFORNIA LLC
Owner Address:	1 CVS DR
Owner Address 2:	Not reported
Owner City,State,Zip:	WOONSOCKET, RI 02895
Contact Name:	NICOLE WILKINSON
Contact Address:	1 CVS DRIVE
Contact Address 2:	MAIL CODE 2340
City,State,Zip:	WOONSOCKET, RI 028956146

CG351 **CVS PHARMACY #2944** **CERS HAZ WASTE** **S113157808**
East **53 E OLIVE AVE** **HAZNET** **N/A**
1/8-1/4 **PORTERVILLE, CA 93257** **CERS**
0.201 mi. **HWTS**
1059 ft. **Site 2 of 3 in cluster CG**

Actual:
457 ft.

Focus Map:
12

CERS HAZ WASTE:

Name:	CVS PHARMACY #2944
Address:	53 E OLIVE AVE
City,State,Zip:	PORTERVILLE, CA 93257
Site ID:	23027
CERS ID:	10441393
CERS Description:	RCRA LQ HW Generator

Name:	CVS PHARMACY #2944
Address:	53 E OLIVE AVE
City,State,Zip:	PORTERVILLE, CA 93257
Site ID:	23027
CERS ID:	10441393
CERS Description:	Hazardous Waste Generator

HAZNET:

Name:	CVS PHARMACY # 2944
Address:	53 E OLIVE AVE
Address 2:	Not reported
City,State,Zip:	PORTERVILLE, CA 932574827
Contact:	Wendy Brant
Telephone:	4017651500
Mailing Name:	Not reported
Mailing Address:	1 CVS DR

Year:	2012
Gepaid:	CAL000349042
TSD EPA ID:	CAD980884183
CA Waste Code:	541 - Photochemicals/photoprocessing waste
Disposal Method:	H141 - Storage, Bulking, And/Or Transfer Off Site--No Treatment/Reovery (H010-H129) Or (H131-H135)
Tons:	0.22935

CVS PHARMACY #2944 (Continued) **S113157808**

Year: 2012
Gepaid: CAL000349042
TSD EPA ID: INR000110197
CA Waste Code: 232 - Pesticides and other waste associated with pesticide production
Disposal Method: H141 - Storage, Bulking, And/Or Transfer Off Site--No Treatment/Reovery (H010-H129) Or (H131-H135)
Tons: 0.0005

Year: 2012
Gepaid: CAL000349042
TSD EPA ID: INR000110197
CA Waste Code: -
Disposal Method: H141 - Storage, Bulking, And/Or Transfer Off Site--No Treatment/Reovery (H010-H129) Or (H131-H135)
Tons: 0.0005

Year: 2012
Gepaid: CAL000349042
TSD EPA ID: INR000110197
CA Waste Code: 214 - Unspecified solvent mixture
Disposal Method: H141 - Storage, Bulking, And/Or Transfer Off Site--No Treatment/Reovery (H010-H129) Or (H131-H135)
Tons: 0.031

Year: 2012
Gepaid: CAL000349042
TSD EPA ID: INR000110197
CA Waste Code: 311 - Pharmaceutical waste
Disposal Method: H141 - Storage, Bulking, And/Or Transfer Off Site--No Treatment/Reovery (H010-H129) Or (H131-H135)
Tons: 0.002

Year: 2012
Gepaid: CAL000349042
TSD EPA ID: INR000110197
CA Waste Code: 122 - Alkaline solution without metals pH >= 12.5
Disposal Method: H141 - Storage, Bulking, And/Or Transfer Off Site--No Treatment/Reovery (H010-H129) Or (H131-H135)
Tons: 0.0055

Year: 2012
Gepaid: CAL000349042
TSD EPA ID: INR000110197
CA Waste Code: 181 - Other inorganic solid waste
Disposal Method: H141 - Storage, Bulking, And/Or Transfer Off Site--No Treatment/Reovery (H010-H129) Or (H131-H135)
Tons: 0.009

Year: 2011
Gepaid: CAL000349042
TSD EPA ID: INR000110197
CA Waste Code: 541 - Photochemicals/photoprocessing waste
Disposal Method: H141 - Storage, Bulking, And/Or Transfer Off Site--No Treatment/Reovery (H010-H129) Or (H131-H135)
Tons: 0.0125

Year: 2011

CVS PHARMACY #2944 (Continued) **S113157808**

Gepaid:	CAL000349042
TSD EPA ID:	INR000110197
CA Waste Code:	311 - Pharmaceutical waste
Disposal Method:	-
Tons:	0.001

Year:	2011
Gepaid:	CAL000349042
TSD EPA ID:	INR000110197
CA Waste Code:	135 - Unspecified aqueous solution
Disposal Method:	-
Tons:	0.0035

Click this hyperlink while viewing on your computer to access
13 additional CA HAZNET: record(s) in the EDR Site Report.

Additional Info:

Year:	2012
Gen EPA ID:	CAL000349042
Shipment Date:	20121205
Creation Date:	Not reported
Receipt Date:	Not reported
Manifest ID:	004178606FLE
Trans EPA ID:	MNS000110924
Trans Name:	STERICYCLE SPECIALTY WASTE SOLUTIONS INC
Trans 2 EPA ID:	NED986382133
Trans 2 Name:	SMITH SYSTEMS
TSDF EPA ID:	INR000110197
Trans Name:	STERICYCLE INC
TSDF Alt EPA ID:	Not reported
TSDF Alt Name:	Not reported
CA Waste Code:	131 - Aqueous solution (2 < pH < 12.5) containing reactive anions (azide, bromate, chlorate, cyanide, fluoride, hypochlorite, nitrite, perchlorate, and sulfide anions
RCRA Code:	D001
Disposal Method:	H141 - Storage, Bulking, And/Or Transfer Off Site--No Treatment/Reovery (H010-H129) Or (H131-H135)
Quantity Tons:	0.006
Waste Quantity:	12
Quantity Unit:	P
Additional Code 1:	Not reported
Additional Code 2:	Not reported
Additional Code 3:	Not reported
Additional Code 4:	Not reported
Additional Code 5:	Not reported

Shipment Date:	20121205
Creation Date:	4/29/2013 22:15:06
Receipt Date:	20121219
Manifest ID:	004178606FLE
Trans EPA ID:	MNS000110924
Trans Name:	STERICYCLE SPECIALTY WASTE SOLUTIONS INC
Trans 2 EPA ID:	NED986382133
Trans 2 Name:	SMITH SYSTEMS
TSDF EPA ID:	INR000110197

CVS PHARMACY #2944 (Continued) **S113157808**

Trans Name:	STERICYCLE INC
TSDF Alt EPA ID:	Not reported
TSDF Alt Name:	Not reported
CA Waste Code:	122 - Alkaline solution without metals (pH > 12.5
RCRA Code:	D002
Disposal Method:	H141 - Storage, Bulking, And/Or Transfer Off Site--No Treatment/Reovery (H010-H129) Or (H131-H135)
Quantity Tons:	0.0055
Waste Quantity:	11
Quantity Unit:	P
Additional Code 1:	Not reported
Additional Code 2:	Not reported
Additional Code 3:	Not reported
Additional Code 4:	Not reported
Additional Code 5:	Not reported
Shipment Date:	20121205
Creation Date:	Not reported
Receipt Date:	Not reported
Manifest ID:	004178606FLE
Trans EPA ID:	MNS000110924
Trans Name:	STERICYCLE SPECIALTY WASTE SOLUTIONS INC
Trans 2 EPA ID:	NED986382133
Trans 2 Name:	SMITH SYSTEMS
TSDF EPA ID:	INR000110197
Trans Name:	STERICYCLE INC
TSDF Alt EPA ID:	Not reported
TSDF Alt Name:	Not reported
CA Waste Code:	311 - Pharmaceutical waste
RCRA Code:	Not reported
Disposal Method:	- Not reported
Quantity Tons:	0.0015
Waste Quantity:	3
Quantity Unit:	P
Additional Code 1:	Not reported
Additional Code 2:	Not reported
Additional Code 3:	Not reported
Additional Code 4:	Not reported
Additional Code 5:	Not reported
Shipment Date:	20121205
Creation Date:	Not reported
Receipt Date:	Not reported
Manifest ID:	004178606FLE
Trans EPA ID:	MNS000110924
Trans Name:	STERICYCLE SPECIALTY WASTE SOLUTIONS INC
Trans 2 EPA ID:	NED986382133
Trans 2 Name:	SMITH SYSTEMS
TSDF EPA ID:	INR000110197
Trans Name:	STERICYCLE INC
TSDF Alt EPA ID:	Not reported
TSDF Alt Name:	Not reported
CA Waste Code:	561 - Not reported
RCRA Code:	Not reported
Disposal Method:	- Not reported
Quantity Tons:	0.011
Waste Quantity:	22

CVS PHARMACY #2944 (Continued) **S113157808**

Quantity Unit:	P
Additional Code 1:	Not reported
Additional Code 2:	Not reported
Additional Code 3:	Not reported
Additional Code 4:	Not reported
Additional Code 5:	Not reported
Shipment Date:	20121205
Creation Date:	Not reported
Receipt Date:	Not reported
Manifest ID:	004178606FLE
Trans EPA ID:	MNS000110924
Trans Name:	STERICYCLE SPECIALTY WASTE SOLUTIONS INC
Trans 2 EPA ID:	NED986382133
Trans 2 Name:	SMITH SYSTEMS
TSDF EPA ID:	INR000110197
Trans Name:	STERICYCLE INC
TSDF Alt EPA ID:	Not reported
TSDF Alt Name:	Not reported
CA Waste Code:	- Not reported
RCRA Code:	Not reported
Disposal Method:	- Not reported
Quantity Tons:	0.0115
Waste Quantity:	23
Quantity Unit:	P
Additional Code 1:	Not reported
Additional Code 2:	Not reported
Additional Code 3:	Not reported
Additional Code 4:	Not reported
Additional Code 5:	Not reported
Shipment Date:	20121205
Creation Date:	Not reported
Receipt Date:	Not reported
Manifest ID:	004178606FLE
Trans EPA ID:	MNS000110924
Trans Name:	STERICYCLE SPECIALTY WASTE SOLUTIONS INC
Trans 2 EPA ID:	NED986382133
Trans 2 Name:	SMITH SYSTEMS
TSDF EPA ID:	INR000110197
Trans Name:	STERICYCLE INC
TSDF Alt EPA ID:	Not reported
TSDF Alt Name:	Not reported
CA Waste Code:	311 - Pharmaceutical waste
RCRA Code:	Not reported
Disposal Method:	- Not reported
Quantity Tons:	0.017
Waste Quantity:	34
Quantity Unit:	P
Additional Code 1:	Not reported
Additional Code 2:	Not reported
Additional Code 3:	Not reported
Additional Code 4:	Not reported
Additional Code 5:	Not reported
Shipment Date:	20121205
Creation Date:	Not reported

CVS PHARMACY #2944 (Continued) **S113157808**

Receipt Date:	Not reported
Manifest ID:	004178606FLE
Trans EPA ID:	MNS000110924
Trans Name:	STERICYCLE SPECIALTY WASTE SOLUTIONS INC
Trans 2 EPA ID:	NED986382133
Trans 2 Name:	SMITH SYSTEMS
TSDF EPA ID:	INR000110197
Trans Name:	STERICYCLE INC
TSDF Alt EPA ID:	Not reported
TSDF Alt Name:	Not reported
CA Waste Code:	214 - Unspecified solvent mixture
RCRA Code:	D001
Disposal Method:	H141 - Storage, Bulking, And/Or Transfer Off Site--No Treatment/Reovery (H010-H129) Or (H131-H135)
Quantity Tons:	0.0055
Waste Quantity:	11
Quantity Unit:	P
Additional Code 1:	Not reported
Additional Code 2:	Not reported
Additional Code 3:	Not reported
Additional Code 4:	Not reported
Additional Code 5:	Not reported
Shipment Date:	20121205
Creation Date:	4/29/2013 22:15:06
Receipt Date:	20121219
Manifest ID:	004178606FLE
Trans EPA ID:	MNS000110924
Trans Name:	STERICYCLE SPECIALTY WASTE SOLUTIONS INC
Trans 2 EPA ID:	NED986382133
Trans 2 Name:	SMITH SYSTEMS
TSDF EPA ID:	INR000110197
Trans Name:	STERICYCLE INC
TSDF Alt EPA ID:	Not reported
TSDF Alt Name:	Not reported
CA Waste Code:	214 - Unspecified solvent mixture
RCRA Code:	D001
Disposal Method:	H141 - Storage, Bulking, And/Or Transfer Off Site--No Treatment/Reovery (H010-H129) Or (H131-H135)
Quantity Tons:	0.006
Waste Quantity:	12
Quantity Unit:	P
Additional Code 1:	Not reported
Additional Code 2:	Not reported
Additional Code 3:	Not reported
Additional Code 4:	Not reported
Additional Code 5:	Not reported
Shipment Date:	20121205
Creation Date:	4/29/2013 22:15:06
Receipt Date:	20121219
Manifest ID:	004178606FLE
Trans EPA ID:	MNS000110924
Trans Name:	STERICYCLE SPECIALTY WASTE SOLUTIONS INC
Trans 2 EPA ID:	NED986382133
Trans 2 Name:	SMITH SYSTEMS
TSDF EPA ID:	INR000110197

CVS PHARMACY #2944 (Continued) **S113157808**

Trans Name:	STERICYCLE INC
TSDF Alt EPA ID:	Not reported
TSDF Alt Name:	Not reported
CA Waste Code:	232 - Pesticides and other waste associated with pesticide production
RCRA Code:	Not reported
Disposal Method:	H141 - Storage, Bulking, And/Or Transfer Off Site--No Treatment/Reovery (H010-H129) Or (H131-H135)
Quantity Tons:	0.0005
Waste Quantity:	1
Quantity Unit:	P
Additional Code 1:	Not reported
Additional Code 2:	Not reported
Additional Code 3:	Not reported
Additional Code 4:	Not reported
Additional Code 5:	Not reported
Shipment Date:	20121205
Creation Date:	4/29/2013 22:15:06
Receipt Date:	20121219
Manifest ID:	004178606FLE
Trans EPA ID:	MNS000110924
Trans Name:	STERICYCLE SPECIALTY WASTE SOLUTIONS INC
Trans 2 EPA ID:	NED986382133
Trans 2 Name:	SMITH SYSTEMS
TSDF EPA ID:	INR000110197
Trans Name:	STERICYCLE INC
TSDF Alt EPA ID:	Not reported
TSDF Alt Name:	Not reported
CA Waste Code:	311 - Pharmaceutical waste
RCRA Code:	P001
Disposal Method:	H141 - Storage, Bulking, And/Or Transfer Off Site--No Treatment/Reovery (H010-H129) Or (H131-H135)
Quantity Tons:	0.0005
Waste Quantity:	1
Quantity Unit:	P
Additional Code 1:	Not reported
Additional Code 2:	Not reported
Additional Code 3:	Not reported
Additional Code 4:	Not reported
Additional Code 5:	Not reported

Additional Info:

Year:	2010
Gen EPA ID:	CAL000349042
Shipment Date:	20101105
Creation Date:	4/22/2011 18:31:02
Receipt Date:	20101122
Manifest ID:	004167569FLE
Trans EPA ID:	MNS000110924
Trans Name:	STERICYCLE SPECIALTY WASTE SOLUTIONS INC
Trans 2 EPA ID:	OKD981588791
Trans 2 Name:	TRIAD TRANSPORT INC
TSDF EPA ID:	OHD083377010
Trans Name:	ENVIRONMENTAL ENTERPRISES INC
TSDF Alt EPA ID:	Not reported
TSDF Alt Name:	Not reported

CVS PHARMACY #2944 (Continued) **S113157808**

CA Waste Code:	135 - Unspecified aqueous solution
RCRA Code:	Not reported
Disposal Method:	- Not reported
Quantity Tons:	0.0005
Waste Quantity:	1
Quantity Unit:	P
Additional Code 1:	Not reported
Additional Code 2:	Not reported
Additional Code 3:	Not reported
Additional Code 4:	Not reported
Additional Code 5:	Not reported
Shipment Date:	20101105
Creation Date:	Not reported
Receipt Date:	Not reported
Manifest ID:	004167569FLE
Trans EPA ID:	MNS000110924
Trans Name:	STERICYCLE SPECIALTY WASTE SOLUTIONS INC
Trans 2 EPA ID:	OKD981588791
Trans 2 Name:	TRIAD TRANSPORT INC
TSDF EPA ID:	OHD083377010
Trans Name:	ENVIRONMENTAL ENTERPRISES INC
TSDF Alt EPA ID:	Not reported
TSDF Alt Name:	Not reported
CA Waste Code:	311 - Pharmaceutical waste
RCRA Code:	P075
Disposal Method:	- Not reported
Quantity Tons:	0.0015
Waste Quantity:	3
Quantity Unit:	P
Additional Code 1:	P001
Additional Code 2:	Not reported
Additional Code 3:	Not reported
Additional Code 4:	Not reported
Additional Code 5:	Not reported
Shipment Date:	20101105
Creation Date:	Not reported
Receipt Date:	Not reported
Manifest ID:	004167569FLE
Trans EPA ID:	MNS000110924
Trans Name:	STERICYCLE SPECIALTY WASTE SOLUTIONS INC
Trans 2 EPA ID:	OKD981588791
Trans 2 Name:	TRIAD TRANSPORT INC
TSDF EPA ID:	OHD083377010
Trans Name:	ENVIRONMENTAL ENTERPRISES INC
TSDF Alt EPA ID:	Not reported
TSDF Alt Name:	Not reported
CA Waste Code:	214 - Unspecified solvent mixture
RCRA Code:	D001
Disposal Method:	H050 - Energy Recovery At This Site--Use As Fuel(Includes On-Site Fuel Blending)
Quantity Tons:	0.0025
Waste Quantity:	5
Quantity Unit:	P
Additional Code 1:	Not reported
Additional Code 2:	Not reported

CVS PHARMACY #2944 (Continued) **S113157808**

Additional Code 3:	Not reported
Additional Code 4:	Not reported
Additional Code 5:	Not reported
Shipment Date:	20101105
Creation Date:	4/22/2011 18:31:02
Receipt Date:	20101122
Manifest ID:	004167569FLE
Trans EPA ID:	MNS000110924
Trans Name:	STERICYCLE SPECIALTY WASTE SOLUTIONS INC
Trans 2 EPA ID:	OKD981588791
Trans 2 Name:	TRIAD TRANSPORT INC
TSDF EPA ID:	OHD083377010
Trans Name:	ENVIRONMENTAL ENTERPRISES INC
TSDF Alt EPA ID:	Not reported
TSDF Alt Name:	Not reported
CA Waste Code:	311 - Pharmaceutical waste
RCRA Code:	Not reported
Disposal Method:	- Not reported
Quantity Tons:	0.0005
Waste Quantity:	1
Quantity Unit:	P
Additional Code 1:	Not reported
Additional Code 2:	Not reported
Additional Code 3:	Not reported
Additional Code 4:	Not reported
Additional Code 5:	Not reported
Shipment Date:	20101105
Creation Date:	4/22/2011 18:31:02
Receipt Date:	20101122
Manifest ID:	004167569FLE
Trans EPA ID:	MNS000110924
Trans Name:	STERICYCLE SPECIALTY WASTE SOLUTIONS INC
Trans 2 EPA ID:	OKD981588791
Trans 2 Name:	TRIAD TRANSPORT INC
TSDF EPA ID:	OHD083377010
Trans Name:	ENVIRONMENTAL ENTERPRISES INC
TSDF Alt EPA ID:	Not reported
TSDF Alt Name:	Not reported
CA Waste Code:	541 - Photochemicals / photo processing waste
RCRA Code:	D011
Disposal Method:	H141 - Storage, Bulking, And/Or Transfer Off Site--No Treatment/Reovery (H010-H129) Or (H131-H135)
Quantity Tons:	0.001
Waste Quantity:	2
Quantity Unit:	P
Additional Code 1:	Not reported
Additional Code 2:	Not reported
Additional Code 3:	Not reported
Additional Code 4:	Not reported
Additional Code 5:	Not reported
Shipment Date:	20101105
Creation Date:	4/22/2011 18:31:02
Receipt Date:	20101122
Manifest ID:	004167569FLE

CVS PHARMACY #2944 (Continued) **S113157808**

Trans EPA ID:	MNS000110924
Trans Name:	STERICYCLE SPECIALTY WASTE SOLUTIONS INC
Trans 2 EPA ID:	OKD981588791
Trans 2 Name:	TRIAD TRANSPORT INC
TSDF EPA ID:	OHD083377010
Trans Name:	ENVIRONMENTAL ENTERPRISES INC
TSDF Alt EPA ID:	Not reported
TSDF Alt Name:	Not reported
CA Waste Code:	214 - Unspecified solvent mixture
RCRA Code:	D001
Disposal Method:	H061 - Fuel Blending Prior To Energy Recovery At Another Site
Quantity Tons:	0.0005
Waste Quantity:	1
Quantity Unit:	P
Additional Code 1:	Not reported
Additional Code 2:	Not reported
Additional Code 3:	Not reported
Additional Code 4:	Not reported
Additional Code 5:	Not reported
Shipment Date:	20100806
Creation Date:	1/26/2011 18:30:24
Receipt Date:	20100818
Manifest ID:	007402459JJK
Trans EPA ID:	MNS000110924
Trans Name:	STERICYCLE SPECIALTY WASTE SOLUTIONS INC
Trans 2 EPA ID:	OKD981588791
Trans 2 Name:	TRIAD TRANSPORT INC
TSDF EPA ID:	OHD083377010
Trans Name:	ENVIRONMENTAL ENTERPRISES INC
TSDF Alt EPA ID:	Not reported
TSDF Alt Name:	Not reported
CA Waste Code:	311 - Pharmaceutical waste
RCRA Code:	Not reported
Disposal Method:	- Not reported
Quantity Tons:	0.0035
Waste Quantity:	7
Quantity Unit:	P
Additional Code 1:	Not reported
Additional Code 2:	Not reported
Additional Code 3:	Not reported
Additional Code 4:	Not reported
Additional Code 5:	Not reported
Shipment Date:	20100806
Creation Date:	1/26/2011 18:30:24
Receipt Date:	20100818
Manifest ID:	007402459JJK
Trans EPA ID:	MNS000110924
Trans Name:	STERICYCLE SPECIALTY WASTE SOLUTIONS INC
Trans 2 EPA ID:	OKD981588791
Trans 2 Name:	TRIAD TRANSPORT INC
TSDF EPA ID:	OHD083377010
Trans Name:	ENVIRONMENTAL ENTERPRISES INC
TSDF Alt EPA ID:	Not reported
TSDF Alt Name:	Not reported
CA Waste Code:	135 - Unspecified aqueous solution

CVS PHARMACY #2944 (Continued) **S113157808**

RCRA Code:	Not reported
Disposal Method:	- Not reported
Quantity Tons:	0.0015
Waste Quantity:	3
Quantity Unit:	P
Additional Code 1:	Not reported
Additional Code 2:	Not reported
Additional Code 3:	Not reported
Additional Code 4:	Not reported
Additional Code 5:	Not reported
Shipment Date:	20100806
Creation Date:	1/26/2011 18:30:24
Receipt Date:	20100818
Manifest ID:	007402459JJK
Trans EPA ID:	MNS000110924
Trans Name:	STERICYCLE SPECIALTY WASTE SOLUTIONS INC
Trans 2 EPA ID:	OKD981588791
Trans 2 Name:	TRIAD TRANSPORT INC
TSDF EPA ID:	OHD083377010
Trans Name:	ENVIRONMENTAL ENTERPRISES INC
TSDF Alt EPA ID:	Not reported
TSDF Alt Name:	Not reported
CA Waste Code:	541 - Photochemicals / photo processing waste
RCRA Code:	D011
Disposal Method:	H141 - Storage, Bulking, And/Or Transfer Off Site--No Treatment/Reovery (H010-H129) Or (H131-H135)
Quantity Tons:	0.002
Waste Quantity:	4
Quantity Unit:	P
Additional Code 1:	Not reported
Additional Code 2:	Not reported
Additional Code 3:	Not reported
Additional Code 4:	Not reported
Additional Code 5:	Not reported
Shipment Date:	20100525
Creation Date:	Not reported
Receipt Date:	Not reported
Manifest ID:	006929647JJK
Trans EPA ID:	MNS000110924
Trans Name:	STERICYCLE SPECIALTY WASTE SOLUTIONS INC
Trans 2 EPA ID:	Not reported
Trans 2 Name:	Not reported
TSDF EPA ID:	OHD083377010
Trans Name:	ENVIRONMENTAL ENTERPRISES INC
TSDF Alt EPA ID:	Not reported
TSDF Alt Name:	Not reported
CA Waste Code:	541 - Photochemicals / photo processing waste
RCRA Code:	D011
Disposal Method:	- Not reported
Quantity Tons:	0.006
Waste Quantity:	12
Quantity Unit:	P
Additional Code 1:	Not reported
Additional Code 2:	Not reported
Additional Code 3:	Not reported

CVS PHARMACY #2944 (Continued) **S113157808**

Additional Code 4: Not reported
Additional Code 5: Not reported

Additional Info:
Year: 2011
Gen EPA ID: CAL000349042

Shipment Date: 20111206
Creation Date: 3/13/2012 20:30:40
Receipt Date: 20111215
Manifest ID: 000217593PSC
Trans EPA ID: Not reported
Trans Name: 21ST CENTURY ENVIRONMENTAL MANAGEMENT OF CALIFORNIA LP
Trans 2 EPA ID: Not reported
Trans 2 Name: Not reported
TSDF EPA ID: CAD980884183
Trans Name: GENERAL ENVIRONMENTAL MGT LLC
TSDF Alt EPA ID: Not reported
TSDF Alt Name: Not reported
CA Waste Code: 141 - Off-specification, aged, or surplus inorganics
RCRA Code: D011
Disposal Method: H141 - Storage, Bulking, And/Or Transfer Off Site--No Treatment/Reovery (H010-H129) Or (H131-H135)
Quantity Tons: 0.31275
Waste Quantity: 75
Quantity Unit: G
Additional Code 1: Not reported
Additional Code 2: Not reported
Additional Code 3: Not reported
Additional Code 4: Not reported
Additional Code 5: Not reported

Shipment Date: 20111018
Creation Date: 11/28/2012 22:15:25
Receipt Date: 20111103
Manifest ID: 004968606FLE
Trans EPA ID: MNS000110924
Trans Name: STERICYCLE SPECIALTY WASTE SOLUTIONS INC
Trans 2 EPA ID: CAD982492399
Trans 2 Name: ALL CHEMICAL DISPOSAL INC
TSDF EPA ID: INR000110197
Trans Name: STERICYCLE INC
TSDF Alt EPA ID: Not reported
TSDF Alt Name: Not reported
CA Waste Code: 541 - Photochemicals / photo processing waste
RCRA Code: D011
Disposal Method: H141 - Storage, Bulking, And/Or Transfer Off Site--No Treatment/Reovery (H010-H129) Or (H131-H135)
Quantity Tons: 0.0125
Waste Quantity: 25
Quantity Unit: P
Additional Code 1: Not reported
Additional Code 2: Not reported
Additional Code 3: Not reported
Additional Code 4: Not reported
Additional Code 5: Not reported

CVS PHARMACY #2944 (Continued) **S113157808**

Shipment Date:	20111018
Creation Date:	11/28/2012 22:15:25
Receipt Date:	20111103
Manifest ID:	004968606FLE
Trans EPA ID:	MNS000110924
Trans Name:	STERICYCLE SPECIALTY WASTE SOLUTIONS INC
Trans 2 EPA ID:	CAD982492399
Trans 2 Name:	ALL CHEMICAL DISPOSAL INC
TSDF EPA ID:	INR000110197
Trans Name:	STERICYCLE INC
TSDF Alt EPA ID:	Not reported
TSDF Alt Name:	Not reported
CA Waste Code:	311 - Pharmaceutical waste
RCRA Code:	P075
Disposal Method:	H141 - Storage, Bulking, And/Or Transfer Off Site--No Treatment/Reovery (H010-H129) Or (H131-H135)
Quantity Tons:	0.0005
Waste Quantity:	1
Quantity Unit:	P
Additional Code 1:	P001
Additional Code 2:	Not reported
Additional Code 3:	Not reported
Additional Code 4:	Not reported
Additional Code 5:	Not reported

Shipment Date:	20111018
Creation Date:	11/28/2012 22:15:25
Receipt Date:	20111103
Manifest ID:	004968606FLE
Trans EPA ID:	MNS000110924
Trans Name:	STERICYCLE SPECIALTY WASTE SOLUTIONS INC
Trans 2 EPA ID:	CAD982492399
Trans 2 Name:	ALL CHEMICAL DISPOSAL INC
TSDF EPA ID:	INR000110197
Trans Name:	STERICYCLE INC
TSDF Alt EPA ID:	Not reported
TSDF Alt Name:	Not reported
CA Waste Code:	311 - Pharmaceutical waste
RCRA Code:	D011
Disposal Method:	H141 - Storage, Bulking, And/Or Transfer Off Site--No Treatment/Reovery (H010-H129) Or (H131-H135)
Quantity Tons:	0.0005
Waste Quantity:	1
Quantity Unit:	P
Additional Code 1:	D010
Additional Code 2:	D009
Additional Code 3:	D007
Additional Code 4:	D006
Additional Code 5:	Not reported

Shipment Date:	20111018
Creation Date:	11/28/2012 22:15:25
Receipt Date:	20111103
Manifest ID:	004968606FLE
Trans EPA ID:	MNS000110924
Trans Name:	STERICYCLE SPECIALTY WASTE SOLUTIONS INC
Trans 2 EPA ID:	CAD982492399

CVS PHARMACY #2944 (Continued) **S113157808**

Trans 2 Name:	ALL CHEMICAL DISPOSAL INC
TSDF EPA ID:	INR000110197
Trans Name:	STERICYCLE INC
TSDF Alt EPA ID:	Not reported
TSDF Alt Name:	Not reported
CA Waste Code:	- Not reported
RCRA Code:	Not reported
Disposal Method:	- Not reported
Quantity Tons:	0.002
Waste Quantity:	4
Quantity Unit:	P
Additional Code 1:	Not reported
Additional Code 2:	Not reported
Additional Code 3:	Not reported
Additional Code 4:	Not reported
Additional Code 5:	Not reported
Shipment Date:	20110803
Creation Date:	11/19/2012 22:15:08
Receipt Date:	20110815
Manifest ID:	004968438FLE
Trans EPA ID:	MNS000110924
Trans Name:	STERICYCLE SPECIALTY WASTE SOLUTIONS INC
Trans 2 EPA ID:	CAD982492399
Trans 2 Name:	ALL CHEMICAL DISPOSAL INC
TSDF EPA ID:	INR000110197
Trans Name:	STERICYCLE INC
TSDF Alt EPA ID:	Not reported
TSDF Alt Name:	Not reported
CA Waste Code:	135 - Unspecified aqueous solution
RCRA Code:	Not reported
Disposal Method:	- Not reported
Quantity Tons:	0.0035
Waste Quantity:	7
Quantity Unit:	P
Additional Code 1:	Not reported
Additional Code 2:	Not reported
Additional Code 3:	Not reported
Additional Code 4:	Not reported
Additional Code 5:	Not reported
Shipment Date:	20110803
Creation Date:	11/20/2012 22:15:16
Receipt Date:	20110823
Manifest ID:	004968437FLE
Trans EPA ID:	MNS000110924
Trans Name:	STERICYCLE SPECIALTY WASTE SOLUTIONS INC
Trans 2 EPA ID:	CAD982492399
Trans 2 Name:	ALL CHEMICAL DISPOSAL INC
TSDF EPA ID:	OHD083377010
Trans Name:	ENVIRONMENTAL ENTERPRISES INC
TSDF Alt EPA ID:	Not reported
TSDF Alt Name:	Not reported
CA Waste Code:	- Not reported
RCRA Code:	Not reported
Disposal Method:	- Not reported
Quantity Tons:	0.003

CVS PHARMACY #2944 (Continued) **S113157808**

Waste Quantity:	6
Quantity Unit:	P
Additional Code 1:	Not reported
Additional Code 2:	Not reported
Additional Code 3:	Not reported
Additional Code 4:	Not reported
Additional Code 5:	Not reported
Shipment Date:	20110803
Creation Date:	11/20/2012 22:15:16
Receipt Date:	20110823
Manifest ID:	004968437FLE
Trans EPA ID:	MNS000110924
Trans Name:	STERICYCLE SPECIALTY WASTE SOLUTIONS INC
Trans 2 EPA ID:	CAD982492399
Trans 2 Name:	ALL CHEMICAL DISPOSAL INC
TSDF EPA ID:	OHD083377010
Trans Name:	ENVIRONMENTAL ENTERPRISES INC
TSDF Alt EPA ID:	Not reported
TSDF Alt Name:	Not reported
CA Waste Code:	311 - Pharmaceutical waste
RCRA Code:	D011
Disposal Method:	H141 - Storage, Bulking, And/Or Transfer Off Site--No Treatment/Reovery (H010-H129) Or (H131-H135)
Quantity Tons:	0.0015
Waste Quantity:	3
Quantity Unit:	P
Additional Code 1:	D010
Additional Code 2:	D009
Additional Code 3:	D007
Additional Code 4:	D006
Additional Code 5:	Not reported
Shipment Date:	20110803
Creation Date:	11/20/2012 22:15:16
Receipt Date:	20110823
Manifest ID:	004968437FLE
Trans EPA ID:	MNS000110924
Trans Name:	STERICYCLE SPECIALTY WASTE SOLUTIONS INC
Trans 2 EPA ID:	CAD982492399
Trans 2 Name:	ALL CHEMICAL DISPOSAL INC
TSDF EPA ID:	OHD083377010
Trans Name:	ENVIRONMENTAL ENTERPRISES INC
TSDF Alt EPA ID:	Not reported
TSDF Alt Name:	Not reported
CA Waste Code:	311 - Pharmaceutical waste
RCRA Code:	P075
Disposal Method:	H141 - Storage, Bulking, And/Or Transfer Off Site--No Treatment/Reovery (H010-H129) Or (H131-H135)
Quantity Tons:	0.0005
Waste Quantity:	1
Quantity Unit:	P
Additional Code 1:	P001
Additional Code 2:	Not reported
Additional Code 3:	Not reported
Additional Code 4:	Not reported
Additional Code 5:	Not reported

CVS PHARMACY #2944 (Continued) **S113157808**

Shipment Date:	20110803
Creation Date:	11/20/2012 22:15:16
Receipt Date:	20110823
Manifest ID:	004968437FLE
Trans EPA ID:	MNS000110924
Trans Name:	STERICYCLE SPECIALTY WASTE SOLUTIONS INC
Trans 2 EPA ID:	CAD982492399
Trans 2 Name:	ALL CHEMICAL DISPOSAL INC
TSDF EPA ID:	OHD083377010
Trans Name:	ENVIRONMENTAL ENTERPRISES INC
TSDF Alt EPA ID:	Not reported
TSDF Alt Name:	Not reported
CA Waste Code:	541 - Photochemicals / photo processing waste
RCRA Code:	D011
Disposal Method:	H141 - Storage, Bulking, And/Or Transfer Off Site--No Treatment/Reovery (H010-H129) Or (H131-H135)
Quantity Tons:	0.0075
Waste Quantity:	15
Quantity Unit:	P
Additional Code 1:	Not reported
Additional Code 2:	Not reported
Additional Code 3:	Not reported
Additional Code 4:	Not reported
Additional Code 5:	Not reported

CERS:

Name:	CVS PHARMACY #2944
Address:	53 E OLIVE AVE
City,State,Zip:	PORTERVILLE, CA 93257
Site ID:	23027
CERS ID:	10441393
CERS Description:	Chemical Storage Facilities

Evaluation:

Eval General Type:	Compliance Evaluation Inspection
Eval Date:	11-16-2015
Violations Found:	No
Eval Type:	Routine done by local agency
Eval Notes:	Not reported
Eval Division:	Tulare County Environmental Health
Eval Program:	HW
Eval Source:	CERS

Eval General Type:	Compliance Evaluation Inspection
Eval Date:	11-08-2018
Violations Found:	No
Eval Type:	Routine done by local agency
Eval Notes:	John Loomis, Store Manager
Eval Division:	Tulare County Environmental Health
Eval Program:	HWLQG
Eval Source:	CERS

Eval General Type:	Compliance Evaluation Inspection
Eval Date:	11-08-2018
Violations Found:	No
Eval Type:	Routine done by local agency
Eval Notes:	John Loomis, Store Manager

CVS PHARMACY #2944 (Continued) **S113157808**

Eval Division:	Tulare County Environmental Health
Eval Program:	HMRRP
Eval Source:	CERS
Eval General Type:	Compliance Evaluation Inspection
Eval Date:	11-08-2018
Violations Found:	No
Eval Type:	Routine done by local agency
Eval Notes:	John Loomis, Store Manager
Eval Division:	Tulare County Environmental Health
Eval Program:	HW
Eval Source:	CERS
Eval General Type:	Compliance Evaluation Inspection
Eval Date:	11-16-2015
Violations Found:	No
Eval Type:	Routine done by local agency
Eval Notes:	Not reported
Eval Division:	Tulare County Environmental Health
Eval Program:	HMRRP
Eval Source:	CERS

Coordinates:

Site ID:	23027
Facility Name:	CVS Pharmacy #2944
Env Int Type Code:	HWG
Program ID:	10441393
Coord Name:	Not reported
Ref Point Type Desc:	Center of a facility or station.
Latitude:	36.064620
Longitude:	-119.015480

Affiliation:

Affiliation Type Desc:	Operator
Entity Name:	Garfield Beach CVS, L.L.C.
Entity Title:	Not reported
Affiliation Address:	Not reported
Affiliation City:	Not reported
Affiliation State:	Not reported
Affiliation Country:	Not reported
Affiliation Zip:	Not reported
Affiliation Phone:	(401) 765-1500
Affiliation Type Desc:	Parent Corporation
Entity Name:	CVS Health
Entity Title:	Not reported
Affiliation Address:	Not reported
Affiliation City:	Not reported
Affiliation State:	Not reported
Affiliation Country:	Not reported
Affiliation Zip:	Not reported
Affiliation Phone:	Not reported
Affiliation Type Desc:	CUPA District
Entity Name:	Tulare County Environmental Health
Entity Title:	Not reported

CVS PHARMACY #2944 (Continued) **S113157808**

Affiliation Address:	5957 South Mooney Boulevard
Affiliation City:	Visalia
Affiliation State:	CA
Affiliation Country:	Not reported
Affiliation Zip:	93277
Affiliation Phone:	(559) 624-7400

Affiliation Type Desc:	Identification Signer
Entity Name:	Erin Baltazar, Agent for Garfield Beach CVS, L.L.C.
Entity Title:	Regulatory Compliance Specialist, Verisk 3E
Affiliation Address:	Not reported
Affiliation City:	Not reported
Affiliation State:	Not reported
Affiliation Country:	Not reported
Affiliation Zip:	Not reported
Affiliation Phone:	Not reported

Affiliation Type Desc:	Environmental Contact
Entity Name:	Verisk 3E, Regulatory Services/CVS
Entity Title:	Not reported
Affiliation Address:	3207 Grey Hawk Ct, Ste 200
Affiliation City:	Carlsbad
Affiliation State:	CA
Affiliation Country:	Not reported
Affiliation Zip:	92010
Affiliation Phone:	Not reported

Affiliation Type Desc:	Facility Mailing Address
Entity Name:	Mailing Address
Entity Title:	Not reported
Affiliation Address:	CVS Health, Attn: Dianne E. Durand, Licensing, One CVS Drive G MC 1160
Affiliation City:	Woonsocket
Affiliation State:	RI
Affiliation Country:	Not reported
Affiliation Zip:	02895
Affiliation Phone:	Not reported

Affiliation Type Desc:	Legal Owner
Entity Name:	Garfield Beach CVS, L.L.C.
Entity Title:	Not reported
Affiliation Address:	One CVS Drive
Affiliation City:	Woonsocket
Affiliation State:	RI
Affiliation Country:	United States
Affiliation Zip:	02895
Affiliation Phone:	(401) 765-1500

Affiliation Type Desc:	Document Preparer
Entity Name:	Erin Baltazar, Agent for Garfield Beach CVS, L.L.C.
Entity Title:	Not reported
Affiliation Address:	Not reported
Affiliation City:	Not reported
Affiliation State:	Not reported
Affiliation Country:	Not reported
Affiliation Zip:	Not reported
Affiliation Phone:	Not reported

CVS PHARMACY #2944 (Continued) **S113157808**

Affiliation Type Desc:	Property Owner
Entity Name:	CF Porterville Investments LLC
Entity Title:	Not reported
Affiliation Address:	2980 N Beverly Glen Cir #300
Affiliation City:	Bel Air
Affiliation State:	CA
Affiliation Country:	United States
Affiliation Zip:	90077
Affiliation Phone:	(310) 234-9598

HWTS:

Name:	CVS PHARMACY # 2944
Address:	53 E OLIVE AVE
Address 2:	Not reported
City,State,Zip:	PORTERVILLE, CA 932574827
EPA ID:	CAL000349042
Inactive Date:	01/04/2013
Create Date:	12/29/2009
Last Act Date:	06/28/2013
Mailing Name:	Not reported
Mailing Address:	1 CVS DR
Mailing Address 2:	Not reported
Mailing City,State,Zip:	WOONSOCKET, RI 02895
Owner Name:	LONGS DRUG STORES CALIFORNIA LLC
Owner Address:	1 CVS DR
Owner Address 2:	Not reported
Owner City,State,Zip:	WOONSOCKET, RI 02895
Contact Name:	Wendy Brant
Contact Address:	1 CVS Drive - 02362A
Contact Address 2:	Not reported
City,State,Zip:	Woonsocket, RI 028956146

NAICS:

EPA ID:	CAL000349042
Create Date:	2009-12-29 08:22:50
NAICS Code:	44611
NAICS Description:	Pharmacies and Drug Stores
Issued EPA ID Date:	2009-12-29 08:22:50
Inactive Date:	2013-01-04 00:00:00
Facility Name:	CVS PHARMACY # 2944
Facility Address:	53 E OLIVE AVE
Facility Address 2:	Not reported
Facility City:	PORTERVILLE
Facility County:	54
Facility State:	CA
Facility Zip:	932574827

CG352 **CVS PHARMACY NO 2944** **RCRA-LQG** **1015752959**
East **53 E OLIVE AVE** **FINDS** **CAR000232769**
1/8-1/4 **PORTERVILLE, CA 93257** **ECHO**
0.201 mi.
1059 ft. **Site 3 of 3 in cluster CG**

Actual:
457 ft.

Focus Map:
12

RCRA-LQG:

Date form received by agency:	2018-03-01 00:00:00.0
Facility name:	CVS PHARMACY # 2944
Facility address:	53 EAST OLIVE AVENUE PORTERVILLE, CA 93257-0000
EPA ID:	CAR000232769
Mailing address:	CVS DRIVE MC2340 CA93257 CA107US 1 WOONSOCKET, RI 02895
Contact:	NICOLE WILKINSON
Contact address:	CVS DRIVE WOONSOCKET, RI 02895
Contact country:	US
Contact telephone:	401-770-7132
Contact email:	NICOLE.WILKINSON@CVSHEALTH.COM
EPA Region:	09
Land type:	Private
Classification:	Large Quantity Generator
Description:	Handler: generates 1,000 kg or more of hazardous waste during any calendar month; or generates more than 1 kg of acutely hazardous waste during any calendar month; or generates more than 100 kg of any residue or contaminated soil, waste or other debris resulting from the cleanup of a spill, into or on any land or water, of acutely hazardous waste during any calendar month; or generates 1 kg or less of acutely hazardous waste during any calendar month, and accumulates more than 1 kg of acutely hazardous waste at any time; or generates 100 kg or less of any residue or contaminated soil, waste or other debris resulting from the cleanup of a spill, into or on any land or water, of acutely hazardous waste during any calendar month, and accumulates more than 100 kg of that material at any time

Owner/Operator Summary:

Owner/operator name:	CF PORTERVILLE INVESTMENTS LLC
Owner/operator address:	N BEVERLY GLEN CIRCLE #300 BEL AIR, CA 90077
Owner/operator country:	US
Owner/operator telephone:	310-234-9598
Owner/operator email:	NICOLE.WILKINSON@CVSHEALTH.COM
Owner/operator fax:	Not reported
Owner/operator extension:	Not reported
Legal status:	Private
Owner/Operator Type:	Owner
Owner/Op start date:	2007-11-05 00:00:00.
Owner/Op end date:	Not reported
Owner/operator name:	GARFIELD BEACH CVS, L.L.C.
Owner/operator address:	CVS DRIVE WOONSOCKET, RI 02895
Owner/operator country:	US
Owner/operator telephone:	401-765-1500
Owner/operator email:	CORPORATEENVIRONMENTALTEAM@CVSHEALTH.COM
Owner/operator fax:	Not reported
Owner/operator extension:	Not reported

CVS PHARMACY NO 2944 (Continued) **1015752959**

Legal status: Private
Owner/Operator Type: Operator
Owner/Op start date: 2008-10-04 00:00:00.
Owner/Op end date: Not reported

Handler Activities Summary:
U.S. importer of hazardous waste: No
Mixed waste (haz. and radioactive): No
Recycler of hazardous waste: No
Transporter of hazardous waste: No
Treater, storer or disposer of HW: No
Underground injection activity: No
On-site burner exemption: No
Furnace exemption: No
Used oil fuel burner: No
Used oil processor: No
User oil refiner: No
Used oil fuel marketer to burner: No
Used oil Specification marketer: No
Used oil transfer facility: No
Used oil transporter: No

Historical Generators:
Date form received by agency: 2016-08-26 00:00:00.0
Site name: CVS PHARMACY #2944
Classification: Large Quantity Generator

Date form received by agency: 2014-03-01 00:00:00.0
Site name: CVS PHARMACY #2944
Classification: Large Quantity Generator

Date form received by agency: 2012-10-25 00:00:00.0
Site name: CVS PHARMACY NO 2944
Classification: Large Quantity Generator

Hazardous Waste Summary:

. Waste code: 122
. Waste name: Alkaline solution without metals (pH > 12.5)

. Waste code: 123
. Waste name: Unspecified alkaline solution

. Waste code: 131
. Waste name: Aqueous solution (2 < pH < 12.5) containing reactive anions (azide, bromate, chlorate, cyanide, fluoride, hypochlorite, nitrite, perchlorate, and sulfide anions)

. Waste code: 134
. Waste name: Aqueous solution with <10% total organic residues

. Waste code: 141
. Waste name: Off-specification, aged, or surplus inorganics

. Waste code: 181
. Waste name: Other inorganic solid waste

CVS PHARMACY NO 2944 (Continued) **1015752959**

. Waste code: 214
. Waste name: Unspecified solvent mixture

. Waste code: 311
. Waste name: Pharmaceutical waste

. Waste code: 331
. Waste name: Off-specification, aged, or surplus organics

. Waste code: 352
. Waste name: Other organic solids

. Waste code: 541
. Waste name: Photochemicals / photo processing waste

. Waste code: 561
. Waste name: Detergent and soap

. Waste code: 791
. Waste name: Liquids with pH < 2

. Waste code: D001
. Waste name: IGNITABLE WASTE

. Waste code: D002
. Waste name: CORROSIVE WASTE

. Waste code: D004
. Waste name: ARSENIC

. Waste code: D005
. Waste name: BARIUM

. Waste code: D006
. Waste name: CADMIUM

. Waste code: D007
. Waste name: CHROMIUM

. Waste code: D008
. Waste name: LEAD

. Waste code: D009
. Waste name: MERCURY

. Waste code: D010
. Waste name: SELENIUM

. Waste code: D011
. Waste name: SILVER

. Waste code: D016
. Waste name: 2,4-D (2,4-DICHLOROPHENOXYACETIC ACID)

. Waste code: D018
. Waste name: BENZENE

CVS PHARMACY NO 2944 (Continued) **1015752959**

. Waste code: D024
. Waste name: M-CRESOL

. Waste code: D027
. Waste name: 1,4-DICHLOROBENZENE

. Waste code: D035
. Waste name: METHYL ETHYL KETONE

. Waste code: D039
. Waste name: TETRACHLOROETHYLENE

. Waste code: P001
. Waste name: 2H-1-BENZOPYRAN-2-ONE, 4-HYDROXY-3-(3-OXO-1-PHENYLBUTYL)-, & SALTS, WHEN PRESENT AT CONCENTRATIONS GREATER THAN 0.3% (OR) WARFARIN, & SALTS, WHEN PRESENT AT CONCENTRATIONS GREATER THAN 0.3%

. Waste code: P012
. Waste name: ARSENIC OXIDE AS2O3 (OR) ARSENIC TRIOXIDE

. Waste code: P042
. Waste name: 1,2-BENZENEDIOL, 4-[1-HYDROXY-2-(METHYLAMINO)ETHYL]-, (R)- (OR) EPINEPHRINE

. Waste code: P075
. Waste name: NICOTINE, & SALTS (OR) PYRIDINE, 3-(1-METHYL-2-PYRROLIDINYL)-,(S)-, & SALTS

. Waste code: P081
. Waste name: 1,2,3-PROPANETRIOL, TRINITRATE (R) (OR) NITROGLYCERINE (R)

. Waste code: P188
. Waste name: BENZOIC ACID, 2-HYDROXY-, COMPD. WITH (3AS-CIS)-1,2,3,3A,8,8A-HEXAHYDRO-1,3A,8-TRIMETHYLPYRROLO[2,3-B]INDOL-5-YL METHYLCARBAMATE ESTER (1:1) (OR) PHYSOSTIGMINE SALICYLATE

. Waste code: U002
. Waste name: 2-PROPANONE (I) (OR) ACETONE (I)

. Waste code: U010
. Waste name: AZIRINO [2’,3’:3,4]PYRROLO[1,2-A]INDOLE-4,7-DIONE, 6-AMINO-8-[[(AMINOCARBONYL)OXY]METHYL]-1,1A,2,8,8A,8B-HEXAHYDRO-8A-MET HOXY-5-METHYL-, [1AS-(1AALPHA, 8BETA, 8AALPHA, 8BALPHA)]- (OR) MITOMYCIN C

. Waste code: U031
. Waste name: 1-BUTANOL (I) (OR) N-BUTYL ALCOHOL (I)

. Waste code: U034
. Waste name: ACETALDEHYDE, TRICHLORO- (OR) CHLORAL

. Waste code: U035
. Waste name: BENZENEBUTANOIC ACID, 4-[BIS(2-CHLOROETHYL)AMINO]- (OR) CHLORAMBUCIL

. Waste code: U044
. Waste name: CHLOROFORM (OR) METHANE, TRICHLORO-

CVS PHARMACY NO 2944 (Continued) **1015752959**

. Waste code: U058
. Waste name: 2H-1,3,2-OXAZAPHOSPHORIN-2-AMINE, N,N-BIS(2-CHLOROETHYL)TETRAHYDRO-, 2-OXIDE (OR) CYCLOPHOSPHAMIDE

. Waste code: U059
. Waste name: 5,12-NAPHTHACENEDIONE, 8-ACETYL-10-[(3-AMINO-2,3,6-TRIDEOXY)-ALPHA-L-LYXO-HEXOPYRANOSYL)OXY]-7,8,9,10-TETRAHYDRO-6,8,11-TRIHYDROXY-1-METHOXY-, (8S-CIS)- (OR) DAUNOMYCIN

. Waste code: U070
. Waste name: BENZENE, 1,2-DICHLORO- (OR) O-DICHLOROBENZENE

. Waste code: U072
. Waste name: BENZENE, 1,4-DICHLORO- (OR) P-DICHLOROBENZENE

. Waste code: U089
. Waste name: DIETHYLSTILBESTEROL (OR) PHENOL, 4,4'-(1,2-DIETHYL-1,2-ETHENEDIYL)BIS, (E)-

. Waste code: U122
. Waste name: FORMALDEHYDE

. Waste code: U129
. Waste name: CYCLOHEXANE, 1,2,3,4,5,6-HEXACHLORO-, (1ALPHA, 2ALPHA, 3BETA, 4ALPHA, 5ALPHA, 6BETA)- (OR) LINDANE

. Waste code: U132
. Waste name: HEXACHLOROPHENE (OR) PHENOL, 2,2'-METHYLENEBIS[3,4,6-TRICHLORO-

. Waste code: U150
. Waste name: L-PHENYLALANINE, 4-[BIS(2-CHLOROETHYL)AMINO]- (OR) MELPHALAN

. Waste code: U151
. Waste name: MERCURY

. Waste code: U154
. Waste name: METHANOL (I) (OR) METHYL ALCOHOL (I)

. Waste code: U165
. Waste name: NAPHTHALENE

. Waste code: U188
. Waste name: PHENOL

. Waste code: U200
. Waste name: RESERPINE (OR) YOHIMBAN-16-CARBOXYLIC ACID, 11,17-DIMETHOXY-18-[(3,4,5-TRIMETHOXYBENZOYL)OXY]-, METHYL ESTER, (3BETA, 16BETA, 17ALPHA, 18BETA, 20ALPHA)-

. Waste code: U201
. Waste name: 1,3-BENZENEDIOL (OR) RESORCINOL

. Waste code: U204
. Waste name: SELENIOUS ACID (OR) SELENIUM DIOXIDE

. Waste code: U205

CVS PHARMACY NO 2944 (Continued) **1015752959**

. Waste name: SELENIUM SULFIDE (OR) SELENIUM SULFIDE SES2 (R,T)

. Waste code: U206
. Waste name: D-GLUCOSE, 2-DEOXY-2-[[(METHYLNITROSOAMINO)-CARBONYL]AMINO]- (OR) GLUCOPYRANOSE, 2-DEOXY-2-(3-METHYL-3-NITROSOUREIDO)-,D- (OR) STREPTOZOTOCIN

. Waste code: U210
. Waste name: ETHENE, TETRACHLORO- (OR) TETRACHLOROETHYLENE

. Waste code: U279
. Waste name: CARBARYL (OR) 1-NAPHTHALENOL, METHYLCARBAMATE

. Waste code: U411
. Waste name: PHENOL, 2-(1-METHYLETHOXY)-, METHYLCARBAMATE (OR) PROPOXUR

Biennial Reports:

Last Biennial Reporting Year: 2017

Annual Waste Handled:

Waste code: D001
Waste name: IGNITABLE HAZARDOUS WASTES ARE THOSE WASTES WHICH HAVE A FLASHPOINT OF LESS THAN 140 DEGREES FAHRENHEIT AS DETERMINED BY A PENSKY-MARTENS CLOSED CUP FLASH POINT TESTER. ANOTHER METHOD OF DETERMINING THE FLASH POINT OF A WASTE IS TO REVIEW THE MATERIAL SAFETY DATA SHEET, WHICH CAN BE OBTAINED FROM THE MANUFACTURER OR DISTRIBUTOR OF THE MATERIAL. LACQUER THINNER IS AN EXAMPLE OF A COMMONLY USED SOLVENT WHICH WOULD BE CONSIDERED AS IGNITABLE HAZARDOUS WASTE.
Amount (Lbs): 217

Waste code: D002
Waste name: A WASTE WHICH HAS A PH OF LESS THAN 2 OR GREATER THAN 12.5 IS CONSIDERED TO BE A CORROSIVE HAZARDOUS WASTE. SODIUM HYDROXIDE, A CAUSTIC SOLUTION WITH A HIGH PH, IS OFTEN USED BY INDUSTRIES TO CLEAN OR DEGREASE PARTS. HYDROCHLORIC ACID, A SOLUTION WITH A LOW PH, IS USED BY MANY INDUSTRIES TO CLEAN METAL PARTS PRIOR TO PAINTING. WHEN THESE CAUSTIC OR ACID SOLUTIONS BECOME CONTAMINATED AND MUST BE DISPOSED, THE WASTE WOULD BE A CORROSIVE HAZARDOUS WASTE.
Amount (Lbs): 52

Waste code: D007
Waste name: CHROMIUM
Amount (Lbs): 48

Waste code: D009
Waste name: MERCURY
Amount (Lbs): 186

Waste code: D010
Waste name: SELENIUM
Amount (Lbs): 48

Waste code: D024
Waste name: M-CRESOL
Amount (Lbs): 186

Waste code: P001

CVS PHARMACY NO 2944 (Continued) **1015752959**

Waste name: 2H-1-BENZOPYRAN-2-ONE, 4-HYDROXY-3-(3-OXO-1-PHENYLBUTYL)-, & SALTS, WHEN PRESENT AT CONCENTRATIONS GREATER THAN 0.3%
Amount (Lbs): 12

Waste code: P075
Waste name: NICOTINE, & SALTS
Amount (Lbs): 8

Waste code: U002
Waste name: ACETONE (I)
Amount (Lbs): 169

Violation Status: No violations found

FINDS:
Registry ID: 110054824080
Facility URL: http://ofmpub.epa.gov/enviro/fii_query_detail.disp_program_facility?p_registry_id=110054824080

Environmental Interest/Information System:
RCRAInfo is a national information system that supports the Resource Conservation and Recovery Act (RCRA) program through the tracking of events and activities related to facilities that generate, transport, and treat, store, or dispose of hazardous waste. RCRAInfo allows RCRA program staff to track the notification, permit, compliance, and corrective action activities required under RCRA.
HAZARDOUS WASTE BIENNIAL REPORTER
STATE MASTER

Click this hyperlink while viewing on your computer to access additional FINDS: detail in the EDR Site Report.

ECHO:
Envid: 1015752959
Registry ID: 110054824080
DFR URL: http://echo.epa.gov/detailed-facility-report?fid=110054824080
Name: CVS PHARMACY NO 2944
Address: 53 E OLIVE AVE
City,State,Zip: PORTERVILLE, CA 93257

---

353 West 1/8-1/4 0.207 mi. 1093 ft. **CITY OF PORTEVILLE** **RCRA NonGen / NLR** **1024780762**
155 N G STREET **CAC003000724**
PORTERVILLE, CA 93257

Actual: 448 ft.

Focus Map: 12

RCRA NonGen / NLR:
Date form received by agency: 2019-02-12 00:00:00.0
Facility name: CITY OF PORTEVILLE
Facility address: 155 N G STREET
165 & 185 N G STREET
PORTERVILLE, CA 93257
EPA ID: CAC003000724
Mailing address: 291 N MAIN STREET
PORTERVILLE, CA 93257
Contact: MICHAEL K REED
Contact address: 291 N MAIN STREET
PORTERVILLE, CA 93257

CITY OF PORTEVILLE (Continued) **1024780762**

Contact country:	Not reported
Contact telephone:	559-782-7462
Contact email:	MREED@CI.PORTERVILLE.CA.US
EPA Region:	09
Classification:	Non-Generator
Description:	Handler: Non-Generators do not presently generate hazardous waste

Owner/Operator Summary:

Owner/operator name:	MICHAEL K REED
Owner/operator address:	291 N MAIN STREET PORTERVILLE, CA 93257
Owner/operator country:	Not reported
Owner/operator telephone:	559-782-7462
Owner/operator email:	Not reported
Owner/operator fax:	Not reported
Owner/operator extension:	Not reported
Legal status:	Other
Owner/Operator Type:	Owner
Owner/Op start date:	Not reported
Owner/Op end date:	Not reported

Owner/operator name:	MICHAEL K REED
Owner/operator address:	291 N MAIN STREET PORTERVILLE, CA 93257
Owner/operator country:	Not reported
Owner/operator telephone:	559-782-7462
Owner/operator email:	Not reported
Owner/operator fax:	Not reported
Owner/operator extension:	Not reported
Legal status:	Other
Owner/Operator Type:	Operator
Owner/Op start date:	Not reported
Owner/Op end date:	Not reported

Handler Activities Summary:

U.S. importer of hazardous waste:	No
Mixed waste (haz. and radioactive):	No
Recycler of hazardous waste:	No
Transporter of hazardous waste:	No
Treater, storer or disposer of HW:	No
Underground injection activity:	No
On-site burner exemption:	No
Furnace exemption:	No
Used oil fuel burner:	No
Used oil processor:	No
User oil refiner:	No
Used oil fuel marketer to burner:	No
Used oil Specification marketer:	No
Used oil transfer facility:	No
Used oil transporter:	No

Violation Status: No violations found

354 SW 1/8-1/4 0.217 mi. 1147 ft. | **HOBSON AUTOMOTIVE**
381 W HENDERSON AVE
PORTERVILLE, CA 93257 | **CUPA Listings** | **S120051697**
N/A

Actual: 444 ft.
Focus Map: 9

CUPA TULARE:

Name:	HOBSON AUTOMOTIVE
Address:	381 W HENDERSON AVE
City,State,Zip:	PORTERVILLE, CA 932571732
CERS ID:	Not reported
Facility ID:	FA0004100
APN:	252-120-049
Latitude:	Not reported
Longitude:	Not reported
PE:	2254
TB Fin Fees Description:	HW - SMALL GENERATOR
Current Status:	2
CD Fin billing Status Description:	Inactive, non-billable

Name:	HOBSON AUTOMOTIVE
Address:	381 W HENDERSON AVE
City,State,Zip:	PORTERVILLE, CA 932571732
CERS ID:	Not reported
Facility ID:	FA0004100
APN:	252-120-049
Latitude:	Not reported
Longitude:	Not reported
PE:	2223
TB Fin Fees Description:	HM - SMALL FACILITY - < 5 CHEMICALS
Current Status:	2
CD Fin billing Status Description:	Inactive, non-billable

---

355 East 1/8-1/4 0.223 mi. 1176 ft. | **SEQUOIA NAT FOREST**
SEQUOIA NAT FOREST
PORTERVILLE, CA 93257 | **SEMS** | **1000444804**
CA7122307641

Actual: 459 ft.
Focus Map: 12

SEMS:

Site ID:	0903146
EPA ID:	CA7122307641
Name:	SEQUOIA NAT FOREST
Address:	SEQUOIA NAT FOREST
Address 2:	Not reported
City,State,Zip:	PORTERVILLE, CA 93257-2035
Cong District:	17
FIPS Code:	06107
Latitude:	Not reported
Longitude:	Not reported
FF:	Y
NPL:	Not on the NPL
Non NPL Status:	Fed Fac Preliminary Assessment Review Start Needed

SEMS Detail:

Region:	09
Site ID:	0903146
EPA ID:	CA7122307641
Site Name:	SEQUOIA NAT FOREST
NPL:	N

SEQUOIA NAT FOREST (Continued) **1000444804**

FF:	Y
OU:	00
Action Code:	DS
Action Name:	DISCVRY
SEQ:	1
Start Date:	1987-08-01 04:00:00
Finish Date:	8/1/1987 4:00:00 AM
Qual:	Not reported
Current Action Lead:	Fed Fac

356
West
1/8-1/4
0.236 mi.
1246 ft.

CITY OF PORTERVILLE
87 SOUTH G STREET
PORTERVILLE, CA 93257

RCRA NonGen / NLR **1024747082**
CAC002966855

Actual:
454 ft.

Focus Map:
12

RCRA NonGen / NLR:

Date form received by agency:	2018-06-15 00:00:00.0
Facility name:	CITY OF PORTERVILLE
Facility address:	87 SOUTH G STREET PORTERVILLE, CA 93257
EPA ID:	CAC002966855
Mailing address:	291 N. MAIN ST. PORTERVILLE, CA 93258
Contact:	LOGAN COUCH
Contact address:	291 N. MAIN ST. PORTERVILLE, CA 93258
Contact country:	Not reported
Contact telephone:	559-791-7807
Contact email:	DTHOMPSON@PARCENVIRONMENTAL.COM
EPA Region:	09
Classification:	Non-Generator
Description:	Handler: Non-Generators do not presently generate hazardous waste

Owner/Operator Summary:

Owner/operator name:	CITY OF PORTERVILLE
Owner/operator address:	291 N. MAIN ST. PORTERVILLE, CA 93258
Owner/operator country:	Not reported
Owner/operator telephone:	559-791-7807
Owner/operator email:	Not reported
Owner/operator fax:	Not reported
Owner/operator extension:	Not reported
Legal status:	Other
Owner/Operator Type:	Owner
Owner/Op start date:	Not reported
Owner/Op end date:	Not reported

Owner/operator name:	LOGAN COUCH
Owner/operator address:	291 N. MAIN ST. PORTERVILLE, CA 93258
Owner/operator country:	Not reported
Owner/operator telephone:	559-791-7807
Owner/operator email:	Not reported
Owner/operator fax:	Not reported
Owner/operator extension:	Not reported

CITY OF PORTERVILLE (Continued) **1024747082**

Legal status: Other
Owner/Operator Type: Operator
Owner/Op start date: Not reported
Owner/Op end date: Not reported

Handler Activities Summary:
U.S. importer of hazardous waste: No
Mixed waste (haz. and radioactive): No
Recycler of hazardous waste: No
Transporter of hazardous waste: Yes
Treater, storer or disposer of HW: No
Underground injection activity: No
On-site burner exemption: No
Furnace exemption: No
Used oil fuel burner: No
Used oil processor: No
User oil refiner: No
Used oil fuel marketer to burner: No
Used oil Specification marketer: No
Used oil transfer facility: No
Used oil transporter: No

Violation Status: No violations found

CH357 **FASTWAY GAS** **HAULERS** **S101620127**
West **283 W OLIVE** **SWEEPS UST** **N/A**
1/8-1/4 **PORTERVILLE, CA 93257** **CA FID UST**
0.236 mi.
1248 ft. **Site 1 of 8 in cluster CH**

Actual:
454 ft.

Focus Map:
12

HAULERS:
Name: JOSE LEDESMA
Address: 283 W OLIVE AVE
City,State,Zip: PORTERVILLE, CA 93257
Facility ID: 1810762
Facility Phone: (559) 333-2400
Business Email Address: josestiredisposalservice@gmail.com
Contact Person: Jose Ledesma
Mailing Address: 283 W Olive Ave
Mailing City: Porterville
Mailing State: CA
Mailing Zip: 93257
Mailing County: Not reported
Mailing Phone: (559) 333-2400
Current Status: Active Business
Current Hauler Status: Hauler - Registered
Accepting Tires From Public: No
Regulatory Status Last Changed: 12/12/2014
Business Types: Other: Hauler

SWEEPS UST:
Name: FASTWAY GAS
Address: 283 W OLIVE
City: PORTERVILLE
Status: Active
Comp Number: 28236
Number: 9
Board Of Equalization: 44-030104

FASTWAY GAS (Continued) **S101620127**

Referral Date: 04-20-88
Action Date: Not reported
Created Date: 02-29-88
Owner Tank Id: 1
SWRCB Tank Id: 54-000-028236-000001
Tank Status: A
Capacity: 12000
Active Date: 04-20-88
Tank Use: M.V. FUEL
STG: P
Content: UNKNOWN
Number Of Tanks: 3

Name: FASTWAY GAS
Address: 283 W OLIVE
City: PORTERVILLE
Status: Active
Comp Number: 28236
Number: 9
Board Of Equalization: 44-030104
Referral Date: 04-20-88
Action Date: Not reported
Created Date: 02-29-88
Owner Tank Id: 2
SWRCB Tank Id: 54-000-028236-000002
Tank Status: A
Capacity: 12000
Active Date: 04-20-88
Tank Use: M.V. FUEL
STG: P
Content: UNKNOWN
Number Of Tanks: Not reported

Name: FASTWAY GAS
Address: 283 W OLIVE
City: PORTERVILLE
Status: Active
Comp Number: 28236
Number: 9
Board Of Equalization: 44-030104
Referral Date: 04-20-88
Action Date: Not reported
Created Date: 02-29-88
Owner Tank Id: 3
SWRCB Tank Id: 54-000-028236-000003
Tank Status: A
Capacity: 12000
Active Date: 04-20-88
Tank Use: M.V. FUEL
STG: P
Content: UNKNOWN
Number Of Tanks: Not reported

CA FID UST:
Facility ID: 54002438
Regulated By: UTNKA
Regulated ID: Not reported

FASTWAY GAS (Continued) **S101620127**

Cortese Code:	Not reported
SIC Code:	Not reported
Facility Phone:	2097820159
Mail To:	Not reported
Mailing Address:	330 E 400 S
Mailing Address 2:	Not reported
Mailing City,St,Zip:	PORTERVILLE 93257
Contact:	Not reported
Contact Phone:	Not reported
DUNs Number:	Not reported
NPDES Number:	Not reported
EPA ID:	Not reported
Comments:	Not reported
Status:	Active

CH358 **JOSE LEDESMA** **HIST UST** **S112878090**
West **283 WEST OLIVE** **HAZNET** **N/A**
1/8-1/4 **PORTERVILLE, CA 93257** **HWTS**
0.236 mi.
1248 ft. **Site 2 of 8 in cluster CH**

Actual:
454 ft.

Focus Map:
12

HIST UST:

Name:	FASTWAY GAS
Address:	283 WEST OLIVE
City,State,Zip:	PORTERVILLE, CA 93257
File Number:	0002BEC0
URL:	http://geotracker.waterboards.ca.gov/ustpdfs/pdf/0002BEC0.pdf
Region:	Not reported
Facility ID:	Not reported
Facility Type:	Not reported
Other Type:	Not reported
Contact Name:	Not reported
Telephone:	Not reported
Owner Name:	Not reported
Owner Address:	Not reported
Owner City,St,Zip:	Not reported
Total Tanks:	Not reported
Tank Num:	Not reported
Container Num:	Not reported
Year Installed:	Not reported
Tank Capacity:	Not reported
Tank Used for:	Not reported
Type of Fuel:	Not reported
Container Construction Thickness:	Not reported
Leak Detection:	Not reported

Click here for Geo Tracker PDF:

HAZNET:

Name:	JOSE LEDESMA
Address:	283 WEST OLIVE
Address 2:	Not reported
City,State,Zip:	PORTERVILLE, CA 932570000
Contact:	JOSE LEDESMA
Telephone:	2097831680
Mailing Name:	Not reported

JOSE LEDESMA (Continued) **S112878090**

Mailing Address:	283 WEST OLIVE
Year:	1997
Gepaid:	CAC001253368
TSD EPA ID:	CAD980673842
CA Waste Code:	223 - Unspecified oil-containing waste
Disposal Method:	R01 - Recycler
Tons:	4.587

Additional Info:

Year:	1997
Gen EPA ID:	CAC001253368
Shipment Date:	19971203
Creation Date:	3/18/1998 0:00:00
Receipt Date:	19971204
Manifest ID:	96429023
Trans EPA ID:	CAD980673842
Trans Name:	Not reported
Trans 2 EPA ID:	Not reported
Trans 2 Name:	Not reported
TSDF EPA ID:	CAD980673842
Trans Name:	Not reported
TSDF Alt EPA ID:	Not reported
TSDF Alt Name:	Not reported
CA Waste Code:	223 - Unspecified oil-containing waste
RCRA Code:	Not reported
Disposal Method:	R01 - Recycler
Quantity Tons:	4.587
Waste Quantity:	1100
Quantity Unit:	G
Additional Code 1:	Not reported
Additional Code 2:	Not reported
Additional Code 3:	Not reported
Additional Code 4:	Not reported
Additional Code 5:	Not reported

HWTS:

Name:	JOSE LEDESMA
Address:	283 WEST OLIVE
Address 2:	Not reported
City,State,Zip:	PORTERVILLE, CA 932570000
EPA ID:	CAC001253368
Inactive Date:	10/25/2000
Create Date:	12/01/1997
Last Act Date:	10/25/2000
Mailing Name:	Not reported
Mailing Address:	283 WEST OLIVE
Mailing Address 2:	Not reported
Mailing City,State,Zip:	PORTERVILLE, CA 932570000
Owner Name:	JOSE LEDESMA
Owner Address:	283 WEST OLIVE
Owner Address 2:	Not reported
Owner City,State,Zip:	PORTERVILLE, CA 932570000
Contact Name:	JOSE LEDESMA

JOSE LEDESMA (Continued) **S112878090**

Contact Address: 283 WEST OLIVE
Contact Address 2: Not reported
City,State,Zip: PORTERVILLE, CA 932570000

CH359 **FASTWAY GAS** **HIST UST** **U001582347**
West **283 W OLIVE AVE** **N/A**
1/8-1/4 **PORTERVILLE, CA 93257**
0.236 mi.
1248 ft. **Site 3 of 8 in cluster CH**

Actual:
454 ft.

Focus Map:
12

HIST UST:

Name:	FASTWAY GAS
Address:	283 W OLIVE AVE
City,State,Zip:	PORTERVILLE, CA 93257
File Number:	Not reported
URL:	Not reported
Region:	STATE
Facility ID:	00000028236
Facility Type:	Gas Station
Other Type:	Not reported
Contact Name:	CHARLES FRASHER
Telephone:	2097820159
Owner Name:	SKYLINE PETROLEUM MARKETING
Owner Address:	330 E 400 S SUITE 201
Owner City,St,Zip:	SALT LAKE CITY, UT 84111
Total Tanks:	0003
Tank Num:	001
Container Num:	#1
Year Installed:	1972
Tank Capacity:	00012000
Tank Used for:	PRODUCT
Type of Fuel:	UNLEADED
Container Construction Thickness:	Not reported
Leak Detection:	Stock Inventor
Tank Num:	002
Container Num:	#2
Year Installed:	1972
Tank Capacity:	00012000
Tank Used for:	PRODUCT
Type of Fuel:	REGULAR
Container Construction Thickness:	Not reported
Leak Detection:	Stock Inventor
Tank Num:	003
Container Num:	#3
Year Installed:	1972
Tank Capacity:	00012000
Tank Used for:	PRODUCT
Type of Fuel:	PREMIUM
Container Construction Thickness:	Not reported
Leak Detection:	Stock Inventor

CH360 West 1/8-1/4 0.237 mi. 1252 ft. | **B J'S EXPRESS 284 OLIVE PORTERVILLE, CA 93257** | **LUST HIST CORTESE** | **S104404675 N/A**

Site 4 of 8 in cluster CH

Actual: 454 ft.

Focus Map: 12

LUST REG 5:

Name:	B J'S EXPRESS
Address:	284 OLIVE W
City:	PORTERVILLE
Region:	5
Status:	Case Closed
Case Number:	5T54000423
Case Type:	Drinking Water Aquifer affected
Substance:	GASOLINE
Staff Initials:	DAM
Lead Agency:	Local
Program:	LUST
MTBE Code:	1

LUST:

Name:	B J'S EXPRESS
Address:	284 OLIVE W
City,State,Zip:	PORTERVILLE, CA 93257
Lead Agency:	TULARE COUNTY
Case Type:	LUST Cleanup Site
Geo Track:	http://geotracker.waterboards.ca.gov/profile_report.asp?global_id=T0610700397
Global Id:	T0610700397
Latitude:	36.065545
Longitude:	-119.023325
Status:	Completed - Case Closed
Status Date:	03/12/1999
Case Worker:	JOE
RB Case Number:	5T54000423
Local Agency:	TULARE COUNTY
File Location:	Not reported
Local Case Number:	748
Potential Media Affect:	Aquifer used for drinking water supply
Potential Contaminants of Concern:	Gasoline
Site History:	Not reported

LUST:

Global Id:	T0610700397
Contact Type:	Local Agency Caseworker
Contact Name:	JOEL MARTENS
Organization Name:	TULARE COUNTY
Address:	5957 So. Mooney Blvd
City:	Visalia
Email:	jmartens@tularehhsa.org
Phone Number:	5596247419

LUST:

Global Id:	T0610700397
Action Type:	Other
Date:	10/24/1997
Action:	Leak Reported
Global Id:	T0610700397
Action Type:	ENFORCEMENT

B J'S EXPRESS (Continued) **S104404675**

Date: 03/12/1999
Action: Closure/No Further Action Letter

Global Id: T0610700397
Action Type: Other
Date: 07/29/1997
Action: Leak Discovery

LUST:
Global Id: T0610700397
Status: Open - Case Begin Date
Status Date: 07/29/1997

Global Id: T0610700397
Status: Completed - Case Closed
Status Date: 03/12/1999

HIST CORTESE:
edr_fname: B J'S EXPRESS
edr_fadd1: 284 OLIVE
City,State,Zip: PORTERVILLE, CA 93257
Region: CORTESE
Facility County Code: 54
Reg By: LTNKA
Reg Id: 5T54000423

CH361 **BR'S FOOD MART** **UST** **U004066857**
West **284 W OLIVE AVE** **N/A**
1/8-1/4 **PORTERVILLE, CA 93257**
0.239 mi.
1261 ft. **Site 5 of 8 in cluster CH**

Actual:
454 ft.

Focus Map:
12

UST:
Name: BR'S FOOD MART
Address: 284 W OLIVE AVE
City,State,Zip: PORTERVILLE, CA 93257
Facility ID: FA1029953
Permitting Agency: Tulare County Environmental Health
Latitude: 36.0654341
Longitude: -119.0232212

CH362 **BR'S FOOD MART** **CERS TANKS** **S121750178**
West **284 W OLIVE AVE** **CERS** **N/A**
1/8-1/4 **PORTERVILLE, CA 93257**
0.239 mi.
1261 ft. **Site 6 of 8 in cluster CH**

Actual:
454 ft.

Focus Map:
12

CERS TANKS:
Name: BR'S FOOD MART
Address: 284 W OLIVE AVE
City,State,Zip: PORTERVILLE, CA 93257
Site ID: 173645
CERS ID: 10607023
CERS Description: Underground Storage Tank

BR'S FOOD MART (Continued) **S121750178**

CERS:

Name:	BR'S FOOD MART
Address:	284 W OLIVE AVE
City,State,Zip:	PORTERVILLE, CA 93257
Site ID:	173645
CERS ID:	10607023
CERS Description:	Chemical Storage Facilities

Violations:

Site ID:	173645
Site Name:	BR'S FOOD MART
Violation Date:	06-29-2015
Citation:	HSC 6.95 25505.1 - California Health and Safety Code, Chapter 6.95, Section(s) 25505.1
Violation Description:	Failure to notify property owner in writing that the business is subject to the business plan program and has complied with its provisions.
Violation Notes:	Returned to compliance on 08/06/2015.
Violation Division:	Tulare County Environmental Health
Violation Program:	HMRRP
Violation Source:	CERS

Site ID:	173645
Site Name:	BR'S FOOD MART
Violation Date:	06-29-2015
Citation:	HSC 6.95 25508(a)(1) - California Health and Safety Code, Chapter 6.95, Section(s) 25508(a)(1)
Violation Description:	Failure to establish and electronically submit an adequate emergency response plan and procedures for a release or threatened release of a hazardous material.
Violation Notes:	Returned to compliance on 08/06/2015.
Violation Division:	Tulare County Environmental Health
Violation Program:	HMRRP
Violation Source:	CERS

Site ID:	173645
Site Name:	BR'S FOOD MART
Violation Date:	06-29-2015
Citation:	HSC 6.95 25507 - California Health and Safety Code, Chapter 6.95, Section(s) 25507
Violation Description:	Failure to adequately establish and implement a business plan when storing/handling a hazardous material at or above reportable quantities.
Violation Notes:	Returned to compliance on 08/06/2015.
Violation Division:	Tulare County Environmental Health
Violation Program:	HMRRP
Violation Source:	CERS

Site ID:	173645
Site Name:	BR'S FOOD MART
Violation Date:	06-29-2015
Citation:	HSC 6.95 25508(a)(1) - California Health and Safety Code, Chapter 6.95, Section(s) 25508(a)(1)
Violation Description:	Failure to complete and electronically submit a site map with all required content.
Violation Notes:	Returned to compliance on 08/06/2015.
Violation Division:	Tulare County Environmental Health

BR'S FOOD MART (Continued) **S121750178**

Violation Program: HMRRP
Violation Source: CERS

Site ID: 173645
Site Name: BR'S FOOD MART
Violation Date: 06-29-2015
Citation: HSC 6.95 25508(a)(1) - California Health and Safety Code, Chapter 6.95, Section(s) 25508(a)(1)
Violation Description: Failure to establish and electronically submit an adequate training program in safety procedures in the event of a release or threatened release of a hazardous material.
Violation Notes: Returned to compliance on 01/09/2017.
Violation Division: Tulare County Environmental Health
Violation Program: HMRRP
Violation Source: CERS

Site ID: 173645
Site Name: BR'S FOOD MART
Violation Date: 06-29-2015
Citation: 19 CCR 6.95 25508(a)(1) - California Code of Regulations, Title 19, Chapter 6.95, Section(s) 25508(a)(1)
Violation Description: Failure to complete and electronically submit the Business Activities Page and/or Business Owner Operator Identification Page.
Violation Notes: Not reported
Violation Division: Tulare County Environmental Health
Violation Program: HMRRP
Violation Source: CERS

Site ID: 173645
Site Name: BR'S FOOD MART
Violation Date: 06-19-2019
Citation: 23 CCR 16 2712(b)(1)(G) - California Code of Regulations, Title 23, Chapter 16, Section(s) 2712(b)(1)(G)
Violation Description: Failure to comply with one or more of the following overfill prevention equipment requirements: Alert the transfer operator when the tank is 90 percent full by restricting the flow into the tank or triggering an audible and visual alarm; or Restrict delivery of flow to the tank at least 30 minutes before the tank overfills, provided the restriction occurs when the tank is filled to no more than 95 percent of capacity; and activate an audible alarm at least five minutes before the tank overfills; or Provide positive shut-off of flow to the tank when the tank is filled to no more than 95 percent of capacity; or Provide positive shut-off of flow to the tank so that none of the fittings located on the top of the tank are exposed to product due to overfilling. Install/retrofit overfill prevention equipment that does not use flow restrictors on vent piping to meet overfill prevention equipment requirements when the overfill prevention equipment is installed, repaired, or replaced on and after October 1,- 2018. For USTs installed before October 1, 2018, perform an inspection by October 13, 2018 and every 36 months thereafter. For USTs installed on and after October- 1,- 2018, perform an inspection at installation and every 36 months thereafter. Inspected within 30 days after a repair to the overfill prevention equipment. Inspected using an applicable manufacturer guidelines, industry codes, engineering standards, or a method approved by a professional engineer. Inspected by a certified UST service technician. Maintain records of overfill prevention equipment inspection for 36 months.

BR'S FOOD MART (Continued) **S121750178**

Violation Notes: OBSERVATION: Owner/Operator failed to meet one or more of the requirements applicable to overfill prevention equipment. Unable to remove drop tube flapper assemblies for 87 and 91 to verify proper depth inside tanks and function. CORRECTIVE ACTION: Maintain overfill prevention system to comply with the deficiencies noted above. Ensure that UST service company coordinates followup inspection with this department to witness compliance. Submit verification.
Violation Division: Tulare County Environmental Health
Violation Program: UST
Violation Source: CERS

Site ID: 173645
Site Name: BR'S FOOD MART
Violation Date: 06-29-2015
Citation: HSC 6.95 25508(a)(1) - California Health and Safety Code, Chapter 6.95, Section(s) 25508(a)(1)
Violation Description: Failure to complete and electronically submit hazardous material inventory information for all reportable hazardous materials on site at or above reportable quantities.
Violation Notes: Returned to compliance on 08/06/2015.
Violation Division: Tulare County Environmental Health
Violation Program: HMRRP
Violation Source: CERS

Site ID: 173645
Site Name: BR'S FOOD MART
Violation Date: 06-29-2015
Citation: HSC 6.95 25508(d) - California Health and Safety Code, Chapter 6.95, Section(s) 25508(d)
Violation Description: Failure to complete and/or electronically submit a business plan when storing/handling a hazardous material at or above reportable quantities.
Violation Notes: Returned to compliance on 08/06/2015.
Violation Division: Tulare County Environmental Health
Violation Program: HMRRP
Violation Source: CERS

Site ID: 173645
Site Name: BR'S FOOD MART
Violation Date: 07-11-2018
Citation: HSC 6.95 25508.1(a)-(f) - California Health and Safety Code, Chapter 6.95, Section(s) 25508.1(a)-(f)
Violation Description: Failure to electronically update business plan within 30 days of any one of the following events: A 100 percent or more increase in the quantity of a previously disclosed material. Any handling of a previously undisclosed hazardous materials at or above reportable quantities. A change of business address, business ownership, or business name. A substantial change in the handler's operations that requires modification to any portion of the business plan.
Violation Notes: Returned to compliance on 07/11/2018. OBSERVATION: The business failed to update business plan within 30 days when one of the following occurs: a 100 percent or more increase in the quantity of a previously disclosed material; any handling of a previously undisclosed hazardous material; a change of business address, business ownership, or business name; or a substantial change in the handler's operations that requires modification to any portion of the business plan. CORRECTIVE ACTION: Update all submittal elements effected by the

BR'S FOOD MART (Continued) **S121750178**

	change(s) and electronically submit the update within 30 days.
Violation Division:	Tulare County Environmental Health
Violation Program:	HMRRP
Violation Source:	CERS
Site ID:	173645
Site Name:	BR'S FOOD MART
Violation Date:	06-29-2015
Citation:	HSC 6.95 25505.1 - California Health and Safety Code, Chapter 6.95, Section(s) 25505.1
Violation Description:	Failure to provide a copy of the business plan to the owner or the owner's agent within five working days after receiving a request for a copy from the owner or the owner's agent.
Violation Notes:	Returned to compliance on 08/06/2015.
Violation Division:	Tulare County Environmental Health
Violation Program:	HMRRP
Violation Source:	CERS
Site ID:	173645
Site Name:	BR'S FOOD MART
Violation Date:	06-29-2015
Citation:	HSC 6.95 25505(a)(4) - California Health and Safety Code, Chapter 6.95, Section(s) 25505(a)(4)
Violation Description:	Failure to provide initial and annual training to all employees in safety procedures in the event of a release or threatened release of a hazardous material or failure to document and maintain training records for a minimum of three years.
Violation Notes:	Returned to compliance on 01/09/2017.
Violation Division:	Tulare County Environmental Health
Violation Program:	HMRRP
Violation Source:	CERS
Site ID:	173645
Site Name:	BR'S FOOD MART
Violation Date:	07-11-2018
Citation:	HSC 6.7 25284, 25286 - California Health and Safety Code, Chapter 6.7, Section(s) 25284, 25286
Violation Description:	Failure to submit a complete and accurate application for a permit to operate a UST, or for renewal of the permit.
Violation Notes:	Returned to compliance on 07/11/2018. OBSERVATION: Owner/Operator did not submit and/or maintain a complete and/or accurate UST Operating Permit Application. CORRECTIVE ACTION: Submit and/or maintain a complete and/or accurate UST Operating Permit Application, including for permit renewal.
Violation Division:	Tulare County Environmental Health
Violation Program:	UST
Violation Source:	CERS

Evaluation:

Eval General Type:	Compliance Evaluation Inspection
Eval Date:	06-03-2014
Violations Found:	No
Eval Type:	Routine done by local agency
Eval Notes:	Not reported
Eval Division:	Tulare County Environmental Health
Eval Program:	UST
Eval Source:	CERS

BR'S FOOD MART (Continued) **S121750178**

Eval General Type:	Compliance Evaluation Inspection
Eval Date:	06-19-2019
Violations Found:	Yes
Eval Type:	Routine done by local agency
Eval Notes:	Michil Aldaoud, Tank Operator Richard Mason, UST Service Tech, ICC 5297857, exp 1/24/21 Veeder Root, B36880, exp 9/10/20, VMI 2148, exp 4/1/21 Rich Environmental, CSLB 809850
Eval Division:	Tulare County Environmental Health
Eval Program:	UST
Eval Source:	CERS

Eval General Type:	Compliance Evaluation Inspection
Eval Date:	06-29-2017
Violations Found:	No
Eval Type:	Routine done by local agency
Eval Notes:	Ramez Aldaoud, Store Manager Donald Brock, UST Service Tech, ICC 8325570, expires 11/19/2017 Veeder Root B46599, expires 7/6/2018 VMI#4004 expires 3/7/2010 Rich Environmental CSLB 809850
Eval Division:	Tulare County Environmental Health
Eval Program:	UST
Eval Source:	CERS

Eval General Type:	Compliance Evaluation Inspection
Eval Date:	07-11-2018
Violations Found:	Yes
Eval Type:	Routine done by local agency
Eval Notes:	Michil Alaoud, Store Manager
Eval Division:	Tulare County Environmental Health
Eval Program:	HMRRP
Eval Source:	CERS

Eval General Type:	Compliance Evaluation Inspection
Eval Date:	06-14-2016
Violations Found:	No
Eval Type:	Routine done by local agency
Eval Notes:	Not reported
Eval Division:	Tulare County Environmental Health
Eval Program:	UST
Eval Source:	CERS

Eval General Type:	Compliance Evaluation Inspection
Eval Date:	06-29-2015
Violations Found:	No
Eval Type:	Routine done by local agency
Eval Notes:	Not reported
Eval Division:	Tulare County Environmental Health
Eval Program:	UST
Eval Source:	CERS

Eval General Type:	Compliance Evaluation Inspection
Eval Date:	07-11-2018
Violations Found:	Yes
Eval Type:	Routine done by local agency
Eval Notes:	Michil Aldaoud, Store Manager Richard Mason, UST Service TECH, ICC 5297857, exp. 01/24/2019 Veeder Root, B36880, exp. 09/11/2018, VMI 2148, exp 03/26/2019 Rich Environmental, CSLB 809850
Eval Division:	Tulare County Environmental Health

BR'S FOOD MART (Continued) **S121750178**

Eval Program: UST
Eval Source: CERS

Eval General Type: Compliance Evaluation Inspection
Eval Date: 06-29-2015
Violations Found: Yes
Eval Type: Routine done by local agency
Eval Notes: Not reported
Eval Division: Tulare County Environmental Health
Eval Program: HMRRP
Eval Source: CERS

Enforcement Action:
Site ID: 173645
Site Name: BR'S FOOD MART
Site Address: 284 W OLIVE AVE
Site City: PORTERVILLE
Site Zip: 93257
Enf Action Date: 06-19-2019
Enf Action Type: Notice of Violation (Unified Program)
Enf Action Description: Notice of Violation Issued by the Inspector at the Time of Inspection
Enf Action Notes: Not reported
Enf Action Division: Tulare County Environmental Health
Enf Action Program: UST
Enf Action Source: CERS

Site ID: 173645
Site Name: BR'S FOOD MART
Site Address: 284 W OLIVE AVE
Site City: PORTERVILLE
Site Zip: 93257
Enf Action Date: 06-29-2015
Enf Action Type: Notice of Violation (Unified Program)
Enf Action Description: Notice of Violation Issued by the Inspector at the Time of Inspection
Enf Action Notes: Not reported
Enf Action Division: Tulare County Environmental Health
Enf Action Program: HMRRP
Enf Action Source: CERS

Site ID: 173645
Site Name: BR'S FOOD MART
Site Address: 284 W OLIVE AVE
Site City: PORTERVILLE
Site Zip: 93257
Enf Action Date: 07-11-2018
Enf Action Type: Notice of Violation (Unified Program)
Enf Action Description: Notice of Violation Issued by the Inspector at the Time of Inspection
Enf Action Notes: Not reported
Enf Action Division: Tulare County Environmental Health
Enf Action Program: HMRRP
Enf Action Source: CERS

Site ID: 173645
Site Name: BR'S FOOD MART
Site Address: 284 W OLIVE AVE
Site City: PORTERVILLE
Site Zip: 93257

BR'S FOOD MART (Continued) **S121750178**

Enf Action Date:	07-11-2018
Enf Action Type:	Notice of Violation (Unified Program)
Enf Action Description:	Notice of Violation Issued by the Inspector at the Time of Inspection
Enf Action Notes:	Not reported
Enf Action Division:	Tulare County Environmental Health
Enf Action Program:	UST
Enf Action Source:	CERS

Coordinates:

Site ID:	173645
Facility Name:	BR'S FOOD MART
Env Int Type Code:	UST
Program ID:	10607023
Coord Name:	Not reported
Ref Point Type Desc:	Entrance point of a facility or station
Latitude:	36.065434
Longitude:	-119.023220

Affiliation:

Affiliation Type Desc:	CUPA District
Entity Name:	Tulare County Environmental Health
Entity Title:	Not reported
Affiliation Address:	5957 South Mooney Boulevard
Affiliation City:	Visalia
Affiliation State:	CA
Affiliation Country:	Not reported
Affiliation Zip:	93277
Affiliation Phone:	(559) 624-7400

Affiliation Type Desc:	UST Tank Owner
Entity Name:	ANTOUN ALDAOUD
Entity Title:	Not reported
Affiliation Address:	284 W OLIVE AVE
Affiliation City:	PORTERVILLE
Affiliation State:	CA
Affiliation Country:	USA
Affiliation Zip:	93257
Affiliation Phone:	(559) 784-0141

Affiliation Type Desc:	Document Preparer
Entity Name:	ANTOUN ALDAOUD
Entity Title:	Not reported
Affiliation Address:	Not reported
Affiliation City:	Not reported
Affiliation State:	Not reported
Affiliation Country:	Not reported
Affiliation Zip:	Not reported
Affiliation Phone:	Not reported

Affiliation Type Desc:	Environmental Contact
Entity Name:	ANTOUN ALDAOUD
Entity Title:	Not reported
Affiliation Address:	284 W OLIVE AVE
Affiliation City:	PORTERVILLE
Affiliation State:	CA
Affiliation Country:	Not reported

BR'S FOOD MART (Continued) **S121750178**

Affiliation Zip: 93257
Affiliation Phone: Not reported

Affiliation Type Desc: Parent Corporation
Entity Name: BR'S FOOD MART
Entity Title: Not reported
Affiliation Address: Not reported
Affiliation City: Not reported
Affiliation State: Not reported
Affiliation Country: Not reported
Affiliation Zip: Not reported
Affiliation Phone: Not reported

Affiliation Type Desc: UST Permit Applicant
Entity Name: ANTOUN ALDAOUD
Entity Title: TANK OWNER
Affiliation Address: Not reported
Affiliation City: Not reported
Affiliation State: Not reported
Affiliation Country: Not reported
Affiliation Zip: Not reported
Affiliation Phone: (559) 784-0141

Affiliation Type Desc: UST Tank Operator
Entity Name: ANTOUN ALDAOUD
Entity Title: Not reported
Affiliation Address: 284 W OLIVE AVE
Affiliation City: PORTERVILLE
Affiliation State: CA
Affiliation Country: Not reported
Affiliation Zip: 93257-3447
Affiliation Phone: (559) 784-0141

Affiliation Type Desc: Facility Mailing Address
Entity Name: Mailing Address
Entity Title: Not reported
Affiliation Address: 284 W OLIVE AVE
Affiliation City: PORTERVILLE
Affiliation State: CA
Affiliation Country: Not reported
Affiliation Zip: 93257
Affiliation Phone: Not reported

Affiliation Type Desc: Identification Signer
Entity Name: ANTOUN ALDAOUD
Entity Title: Tank Owner
Affiliation Address: Not reported
Affiliation City: Not reported
Affiliation State: Not reported
Affiliation Country: Not reported
Affiliation Zip: Not reported
Affiliation Phone: Not reported

Affiliation Type Desc: Legal Owner
Entity Name: ANTON ALDAOUD
Entity Title: Not reported
Affiliation Address: 5408 SEASONS DR

BR'S FOOD MART (Continued) **S121750178**

Affiliation City:	BAKERSFIELD
Affiliation State:	CA
Affiliation Country:	United States
Affiliation Zip:	93313
Affiliation Phone:	(661) 398-9168
Affiliation Type Desc:	Operator
Entity Name:	ANTOUN ALDAOUD
Entity Title:	Not reported
Affiliation Address:	Not reported
Affiliation City:	Not reported
Affiliation State:	Not reported
Affiliation Country:	Not reported
Affiliation Zip:	Not reported
Affiliation Phone:	(661) 305-0696
Affiliation Type Desc:	UST Property Owner Name
Entity Name:	ANTOUN ALDAOUD
Entity Title:	Not reported
Affiliation Address:	284 W OLIVE AVE
Affiliation City:	PORTERVILLE
Affiliation State:	CA
Affiliation Country:	USA
Affiliation Zip:	93247
Affiliation Phone:	(559) 784-0141

CH363 **BR'S FOOD MART** **CUPA Listings** **S120051072**
West **284 W OLIVE AVE** **N/A**
1/8-1/4 **PORTERVILLE, CA 93257**
0.239 mi.
1261 ft. **Site 7 of 8 in cluster CH**

Actual:
454 ft.

Focus Map:
12

CUPA TULARE:

Name:	BR'S FOOD MART
Address:	284 W OLIVE AVE
City,State,Zip:	PORTERVILLE, CA 93257
CERS ID:	10607023
Facility ID:	FA1029953
APN:	260-203-012
Latitude:	36.065434113
Longitude:	-119.02322128
PE:	2280
TB Fin Fees Description:	UST FACILITY
Current Status:	4
CD Fin billing Status Description:	Active, exempt from billing
Name:	BR'S FOOD MART
Address:	284 W OLIVE AVE
City,State,Zip:	PORTERVILLE, CA 93257
CERS ID:	10607023
Facility ID:	FA1029953
APN:	260-203-012
Latitude:	36.065434113
Longitude:	-119.02322128
PE:	2223
TB Fin Fees Description:	HM - SMALL FACILITY - < 5 CHEMICALS
Current Status:	1

BR'S FOOD MART (Continued) **S120051072**

CD Fin billing Status Description: Active, billable

CH364 West 1/8-1/4 0.239 mi. 1261 ft. **B.J.'S EXPRESS MART-OLIVE**
284 W OLIVE
PORTERVILLE, CA 93257
Site 8 of 8 in cluster CH

SWEEPS UST **S101596225**
CA FID UST **N/A**

Actual: 454 ft.
Focus Map: 12

SWEEPS UST:

Name:	B.J.'S EXPRESS MART-OLIVE
Address:	284 W OLIVE
City:	PORTERVILLE
Status:	Active
Comp Number:	29953
Number:	9
Board Of Equalization:	44-030114
Referral Date:	04-20-88
Action Date:	Not reported
Created Date:	02-29-88
Owner Tank Id:	1
SWRCB Tank Id:	54-000-029953-000001
Tank Status:	A
Capacity:	10000
Active Date:	04-20-88
Tank Use:	M.V. FUEL
STG:	P
Content:	UNKNOWN
Number Of Tanks:	3

Name:	B.J.'S EXPRESS MART-OLIVE
Address:	284 W OLIVE
City:	PORTERVILLE
Status:	Active
Comp Number:	29953
Number:	9
Board Of Equalization:	44-030114
Referral Date:	04-20-88
Action Date:	Not reported
Created Date:	02-29-88
Owner Tank Id:	2
SWRCB Tank Id:	54-000-029953-000002
Tank Status:	A
Capacity:	10000
Active Date:	04-20-88
Tank Use:	M.V. FUEL
STG:	P
Content:	UNKNOWN
Number Of Tanks:	Not reported

Name:	B.J.'S EXPRESS MART-OLIVE
Address:	284 W OLIVE
City:	PORTERVILLE
Status:	Active
Comp Number:	29953
Number:	9
Board Of Equalization:	44-030114
Referral Date:	04-20-88
Action Date:	Not reported

B.J.'S EXPRESS MART-OLIVE (Continued) **S101596225**

Created Date:	02-29-88
Owner Tank Id:	3
SWRCB Tank Id:	54-000-029953-000003
Tank Status:	A
Capacity:	10000
Active Date:	04-20-88
Tank Use:	M.V. FUEL
STG:	P
Content:	UNKNOWN
Number Of Tanks:	Not reported

CA FID UST:

Facility ID:	54002445
Regulated By:	UTNKA
Regulated ID:	Not reported
Cortese Code:	Not reported
SIC Code:	Not reported
Facility Phone:	2095623513
Mail To:	Not reported
Mailing Address:	1430 S MIRAGE
Mailing Address 2:	Not reported
Mailing City,St,Zip:	PORTERVILLE 93257
Contact:	Not reported
Contact Phone:	Not reported
DUNs Number:	Not reported
NPDES Number:	Not reported
EPA ID:	Not reported
Comments:	Not reported
Status:	Active

---

365 NNW 1/8-1/4 0.240 mi. 1269 ft. **OLSON MIRRORS INC** **HIST UST** **U001582709**
19800 MEREDITH DR **N/A**
STRATHMORE, CA 93267

Actual: 403 ft.

Focus Map: 1

HIST UST:

Name:	OLSON MIRRORS INC
Address:	19800 MEREDITH DR
City,State,Zip:	STRATHMORE, CA 93267
File Number:	0002BB7E
URL:	http://geotracker.waterboards.ca.gov/ustpdfs/pdf/0002BB7E.pdf
Region:	STATE
Facility ID:	00000035824
Facility Type:	Other
Other Type:	MANUFACTURER
Contact Name:	CHARLES F. WEBBER
Telephone:	2095681721
Owner Name:	OLSON MIRROS, INC.
Owner Address:	19800 MEREDITH DR.
Owner City,St,Zip:	STRATHMORE, CA 93267
Total Tanks:	0002
Tank Num:	001
Container Num:	1
Year Installed:	Not reported
Tank Capacity:	00000000

OLSON MIRRORS INC (Continued) **U001582709**

Tank Used for:	WASTE
Type of Fuel:	Not reported
Container Construction Thickness:	Not reported
Leak Detection:	Visual

Tank Num:	002
Container Num:	2
Year Installed:	Not reported
Tank Capacity:	00000000
Tank Used for:	WASTE
Type of Fuel:	Not reported
Container Construction Thickness:	Not reported
Leak Detection:	Visual

Click here for Geo Tracker PDF:

CI366 **AMANDA HERGESHEIMER FOOD MART** **CERS TANKS** **S122517691**
ENE **23087 AVE 196** **CUPA Listings** **N/A**
1/8-1/4 **STRATHMORE, CA 93267** **CERS**
0.248 mi.
1308 ft. **Site 1 of 5 in cluster CI**

Actual:
403 ft.

Focus Map:
1

CERS TANKS:

Name:	AMANDA HERGESHEIMER FOOD MART
Address:	23087 AVE 196
City,State,Zip:	STRATHMORE, CA 93267
Site ID:	359473
CERS ID:	10607908
CERS Description:	Underground Storage Tank

CUPA TULARE:

Name:	AMANDA HERGESHEIMER FOOD MART
Address:	23087 AVE 196
City,State,Zip:	STRATHMORE, CA 93267
CERS ID:	10607908
Facility ID:	FA0003590
APN:	215-143-039
Latitude:	36.145197
Longitude:	-119.056362
PE:	2280
TB Fin Fees Description:	UST FACILITY
Current Status:	4
CD Fin billing Status Description:	Active, exempt from billing

Name:	AMANDA HERGESHEIMER FOOD MART
Address:	23087 AVE 196
City,State,Zip:	STRATHMORE, CA 93267
CERS ID:	10607908
Facility ID:	FA0003590
APN:	215-143-039
Latitude:	36.145197
Longitude:	-119.056362
PE:	2223
TB Fin Fees Description:	HM - SMALL FACILITY - < 5 CHEMICALS
Current Status:	1
CD Fin billing Status Description:	Active, billable

AMANDA HERGESHEIMER FOOD MART (Continued) **S122517691**

CERS:

Name:	AMANDA HERGESHEIMER FOOD MART
Address:	23087 AVE 196
City,State,Zip:	STRATHMORE, CA 93267
Site ID:	359473
CERS ID:	10607908
CERS Description:	Chemical Storage Facilities

Violations:

Site ID:	359473
Site Name:	AMANDA HERGESHEIMER FOOD MART
Violation Date:	06-01-2015
Citation:	23 CCR 16 2715(a) - California Code of Regulations, Title 23, Chapter 16, Section(s) 2715(a)
Violation Description:	The owner/operator has failed to designate an UST operator or to inform the CUPA or any change in the designated UST operator(s) within 30 days after a change.
Violation Notes:	Returned to compliance on 06/07/2016.
Violation Division:	Tulare County Environmental Health
Violation Program:	UST
Violation Source:	CERS

Site ID:	359473
Site Name:	AMANDA HERGESHEIMER FOOD MART
Violation Date:	06-01-2015
Citation:	23 CCR 16 2636(f)(2) - California Code of Regulations, Title 23, Chapter 16, Section(s) 2636(f)(2)
Violation Description:	Failure of the pressurized piping to meet one or more of the following requirements: monitored at least hourly with the capability of detecting a release of 3.0 gallons per hour, and will restrict the flow of product through the piping or trigger an alarm when a release occurs.
Violation Notes:	Returned to compliance on 06/01/2015.
Violation Division:	Tulare County Environmental Health
Violation Program:	UST
Violation Source:	CERS

Site ID:	359473
Site Name:	AMANDA HERGESHEIMER FOOD MART
Violation Date:	06-01-2015
Citation:	23 CCR 16 2665 - California Code of Regulations, Title 23, Chapter 16, Section(s) 2665
Violation Description:	Failure to comply with one or more of the following: failure to install a spill bucket, have a functional drain valve or other method for the removal of liquid from the spill bucket/spill container, and/or be resistant to galvanic corrosion.
Violation Notes:	Returned to compliance on 06/07/2016.
Violation Division:	Tulare County Environmental Health
Violation Program:	UST
Violation Source:	CERS

Site ID:	359473
Site Name:	AMANDA HERGESHEIMER FOOD MART
Violation Date:	06-01-2015
Citation:	HSC 6.75 25299.30-25299.34 - California Health and Safety Code, Chapter 6.75, Section(s) 25299.30-25299.34
Violation Description:	Failure to submit and maintain complete and current Certification of

AMANDA HERGESHEIMER FOOD MART (Continued) **S122517691**

Financial Responsibility or other mechanism of financial assurance.
Violation Notes: Returned to compliance on 06/03/2015.
Violation Division: Tulare County Environmental Health
Violation Program: UST
Violation Source: CERS

Evaluation:
Eval General Type: Other/Unknown
Eval Date: 01-28-2015
Violations Found: No
Eval Type: Other, not routine, done by local agency
Eval Notes: Witness soil sample by Mark Magargee, VEIR. 1 sample from 1 UDC.
Eval Division: Tulare County Environmental Health
Eval Program: UST
Eval Source: CERS

Eval General Type: Other/Unknown
Eval Date: 02-05-2015
Violations Found: No
Eval Type: Other, not routine, done by local agency
Eval Notes: Permit #14-027 Primary piping inspection
Eval Division: Tulare County Environmental Health
Eval Program: UST
Eval Source: CERS

Eval General Type: Compliance Evaluation Inspection
Eval Date: 05-31-2017
Violations Found: No
Eval Type: Routine done by local agency
Eval Notes: Not reported
Eval Division: Tulare County Environmental Health
Eval Program: HMRRP
Eval Source: CERS

Eval General Type: Compliance Evaluation Inspection
Eval Date: 05-31-2017
Violations Found: No
Eval Type: Routine done by local agency
Eval Notes: Not reported
Eval Division: Tulare County Environmental Health
Eval Program: UST
Eval Source: CERS

Eval General Type: Other/Unknown
Eval Date: 02-10-2015
Violations Found: No
Eval Type: Other, not routine, done by local agency
Eval Notes: permit #14-027. Sec Pipe pressure test, soap test secondary and sumps
Eval Division: Tulare County Environmental Health
Eval Program: UST
Eval Source: CERS

Eval General Type: Other/Unknown
Eval Date: 06-01-2015
Violations Found: No
Eval Type: Other, not routine, done by local agency
Eval Notes: Not reported

AMANDA HERGESHEIMER FOOD MART (Continued) **S122517691**

Eval Division:	Tulare County Environmental Health
Eval Program:	UST
Eval Source:	CERS
Eval General Type:	Compliance Evaluation Inspection
Eval Date:	06-01-2015
Violations Found:	Yes
Eval Type:	Routine done by local agency
Eval Notes:	Not reported
Eval Division:	Tulare County Environmental Health
Eval Program:	UST
Eval Source:	CERS
Eval General Type:	Compliance Evaluation Inspection
Eval Date:	06-07-2016
Violations Found:	No
Eval Type:	Routine done by local agency
Eval Notes:	Not reported
Eval Division:	Tulare County Environmental Health
Eval Program:	UST
Eval Source:	CERS

Enforcement Action:

Site ID:	359473
Site Name:	AMANDA HERGESHEIMER FOOD MART
Site Address:	23087 AVE 196
Site City:	STRATHMORE
Site Zip:	93267
Enf Action Date:	06-01-2015
Enf Action Type:	Notice of Violation (Unified Program)
Enf Action Description:	Notice of Violation Issued by the Inspector at the Time of Inspection
Enf Action Notes:	Not reported
Enf Action Division:	Tulare County Environmental Health
Enf Action Program:	UST
Enf Action Source:	CERS

Affiliation:

Affiliation Type Desc:	UST Tank Owner
Entity Name:	STELLA SALCEDO
Entity Title:	Not reported
Affiliation Address:	PO BOX 402
Affiliation City:	STRATHMORE
Affiliation State:	CA
Affiliation Country:	USA
Affiliation Zip:	93267
Affiliation Phone:	(559) 568-2902
Affiliation Type Desc:	CUPA District
Entity Name:	Tulare County Environmental Health
Entity Title:	Not reported
Affiliation Address:	5957 South Mooney Boulevard
Affiliation City:	Visalia
Affiliation State:	CA
Affiliation Country:	Not reported
Affiliation Zip:	93277
Affiliation Phone:	(559) 624-7400

AMANDA HERGESHEIMER FOOD MART (Continued) **S122517691**

Affiliation Type Desc:	Document Preparer
Entity Name:	SIN YAN
Entity Title:	Not reported
Affiliation Address:	Not reported
Affiliation City:	Not reported
Affiliation State:	Not reported
Affiliation Country:	Not reported
Affiliation Zip:	Not reported
Affiliation Phone:	Not reported

Affiliation Type Desc:	Identification Signer
Entity Name:	SIN YAN
Entity Title:	CO-OWNER
Affiliation Address:	Not reported
Affiliation City:	Not reported
Affiliation State:	Not reported
Affiliation Country:	Not reported
Affiliation Zip:	Not reported
Affiliation Phone:	Not reported

Affiliation Type Desc:	UST Property Owner Name
Entity Name:	STELLA SALCEDO
Entity Title:	Not reported
Affiliation Address:	PO BOX 758
Affiliation City:	STRATHMORE
Affiliation State:	CA
Affiliation Country:	USA
Affiliation Zip:	93267
Affiliation Phone:	(559) 568-2902

Affiliation Type Desc:	Environmental Contact
Entity Name:	SIN YAN
Entity Title:	Not reported
Affiliation Address:	963 W HENDERSON AVE
Affiliation City:	PORTERVILLE
Affiliation State:	CA
Affiliation Country:	Not reported
Affiliation Zip:	93257
Affiliation Phone:	Not reported

Affiliation Type Desc:	Operator
Entity Name:	SIN YAN
Entity Title:	Not reported
Affiliation Address:	Not reported
Affiliation City:	Not reported
Affiliation State:	Not reported
Affiliation Country:	Not reported
Affiliation Zip:	Not reported
Affiliation Phone:	(559) 568-2902

Affiliation Type Desc:	Parent Corporation
Entity Name:	LA TIENDA MARKET
Entity Title:	Not reported
Affiliation Address:	Not reported
Affiliation City:	Not reported
Affiliation State:	Not reported
Affiliation Country:	Not reported

AMANDA HERGESHEIMER FOOD MART (Continued) **S122517691**

Affiliation Zip:	Not reported
Affiliation Phone:	Not reported
Affiliation Type Desc:	UST Permit Applicant
Entity Name:	STELLA SALCEDO
Entity Title:	CO-OWNER
Affiliation Address:	Not reported
Affiliation City:	Not reported
Affiliation State:	Not reported
Affiliation Country:	Not reported
Affiliation Zip:	Not reported
Affiliation Phone:	(559) 568-2902
Affiliation Type Desc:	Facility Mailing Address
Entity Name:	Mailing Address
Entity Title:	Not reported
Affiliation Address:	963 W HENDERSON AVE
Affiliation City:	PORTERVILLE
Affiliation State:	CA
Affiliation Country:	Not reported
Affiliation Zip:	93257
Affiliation Phone:	Not reported
Affiliation Type Desc:	Legal Owner
Entity Name:	SIN YAN
Entity Title:	Not reported
Affiliation Address:	19897 ROAD 230
Affiliation City:	PORTERVILLE
Affiliation State:	CA
Affiliation Country:	United States
Affiliation Zip:	93257
Affiliation Phone:	(559) 361-5103
Affiliation Type Desc:	Property Owner
Entity Name:	Stella Salcedo & Ruby Aguilar
Entity Title:	Not reported
Affiliation Address:	P.O. Box 402
Affiliation City:	Strathmore
Affiliation State:	CA
Affiliation Country:	United States
Affiliation Zip:	93267
Affiliation Phone:	(559) 568-2902
Affiliation Type Desc:	UST Tank Operator
Entity Name:	STELLA SALCEDO
Entity Title:	Not reported
Affiliation Address:	PO BOX 402
Affiliation City:	STRATHMORE
Affiliation State:	CA
Affiliation Country:	Not reported
Affiliation Zip:	93267
Affiliation Phone:	(559) 568-2902

CI367 ENE 1/8-1/4 0.248 mi. 1308 ft. — **AMANDA HERGESHEIMER FOOD MART**, **23087 AVE 196**, **STRATHMORE, CA 93267**
Site 2 of 5 in cluster CI

UST — **U004315855**, **N/A**

Actual: 403 ft.
Focus Map: 1

UST:

Name:	AMANDA HERGESHEIMER FOOD MART
Address:	23087 AVE 196
City,State,Zip:	STRATHMORE, CA 93267
Facility ID:	FA0003590
Permitting Agency:	Tulare County Environmental Health
Latitude:	36.1452
Longitude:	-119.05636

CI368 ENE 1/8-1/4 0.248 mi. 1308 ft. — **LA TIENDA MARKET**, **23087 AVENUE 196**, **STRATHMORE, CA 93267**
Site 3 of 5 in cluster CI

SWEEPS UST, **HIST UST**, **EMI**, **CERS**, **HWTS** — **U003948931**, **N/A**

Actual: 403 ft.
Focus Map: 1

SWEEPS UST:

Name:	LA TIENDA MARKET
Address:	23087 AVENUE 196
City:	STRATHMORE
Status:	Active
Comp Number:	83
Number:	9
Board Of Equalization:	Not reported
Referral Date:	04-20-88
Action Date:	Not reported
Created Date:	02-29-88
Owner Tank Id:	Not reported
SWRCB Tank Id:	Not reported
Tank Status:	Not reported
Capacity:	Not reported
Active Date:	Not reported
Tank Use:	Not reported
STG:	Not reported
Content:	Not reported
Number Of Tanks:	Not reported

Name:	LA TIENDA MARKET
Address:	23087 AVENUE 196
City:	STRATHMORE
Status:	Active
Comp Number:	221
Number:	9
Board Of Equalization:	44-029564
Referral Date:	04-20-88
Action Date:	Not reported
Created Date:	02-29-88
Owner Tank Id:	2
SWRCB Tank Id:	54-000-000221-000001
Tank Status:	A
Capacity:	2000
Active Date:	04-20-88
Tank Use:	M.V. FUEL
STG:	P
Content:	UNKNOWN

LA TIENDA MARKET (Continued) **U003948931**

Number Of Tanks: 2

Name: LA TIENDA MARKET
Address: 23087 AVENUE 196
City: STRATHMORE
Status: Active
Comp Number: 221
Number: 9
Board Of Equalization: 44-029564
Referral Date: 04-20-88
Action Date: Not reported
Created Date: 02-29-88
Owner Tank Id: 2
SWRCB Tank Id: 54-000-000221-000002
Tank Status: A
Capacity: 1000
Active Date: 04-20-88
Tank Use: M.V. FUEL
STG: P
Content: UNKNOWN
Number Of Tanks: Not reported

HIST UST:
Name: L A TIENDA MKT
Address: 23087 AVE 196
City,State,Zip: STRATHMORE, CA 93267
File Number: 00023A3E
URL: http://geotracker.waterboards.ca.gov/ustpdfs/pdf/00023A3E.pdf
Region: Not reported
Facility ID: Not reported
Facility Type: Not reported
Other Type: Not reported
Contact Name: Not reported
Telephone: Not reported
Owner Name: Not reported
Owner Address: Not reported
Owner City,St,Zip: Not reported
Total Tanks: Not reported

Tank Num: Not reported
Container Num: Not reported
Year Installed: Not reported
Tank Capacity: Not reported
Tank Used for: Not reported
Type of Fuel: Not reported
Container Construction Thickness: Not reported
Leak Detection: Not reported

Click here for Geo Tracker PDF:

EMI:
Name: LA TIENDA MARKET
Address: 23087 AVENUE 196
City,State,Zip: STRATHMORE, CA 93267
Year: 2006
County Code: 54

LA TIENDA MARKET (Continued) **U003948931**

Air Basin:	SJV
Facility ID:	309
Air District Name:	SJU
SIC Code:	5541
Air District Name:	SAN JOAQUIN VALLEY UNIFIED APCD
Community Health Air Pollution Info System:	Not reported
Consolidated Emission Reporting Rule:	Not reported
Total Organic Hydrocarbon Gases Tons/Yr:	0
Reactive Organic Gases Tons/Yr:	0
Carbon Monoxide Emissions Tons/Yr:	0
NOX - Oxides of Nitrogen Tons/Yr:	0
SOX - Oxides of Sulphur Tons/Yr:	0
Particulate Matter Tons/Yr:	0
Part. Matter 10 Micrometers and Smllr Tons/Yr:	0

Name:	LA TIENDA MARKET
Address:	23087 AVENUE 196
City,State,Zip:	STRATHMORE, CA
Year:	2007
County Code:	54
Air Basin:	SJV
Facility ID:	309
Air District Name:	SJU
SIC Code:	5541
Air District Name:	SAN JOAQUIN VALLEY UNIFIED APCD
Community Health Air Pollution Info System:	Not reported
Consolidated Emission Reporting Rule:	Not reported
Total Organic Hydrocarbon Gases Tons/Yr:	0
Reactive Organic Gases Tons/Yr:	0
Carbon Monoxide Emissions Tons/Yr:	0
NOX - Oxides of Nitrogen Tons/Yr:	0
SOX - Oxides of Sulphur Tons/Yr:	0
Particulate Matter Tons/Yr:	0
Part. Matter 10 Micrometers and Smllr Tons/Yr:	0

Name:	LA TIENDA MARKET
Address:	23087 AVENUE 196
City,State,Zip:	STRATHMORE, CA 93267
Year:	2008
County Code:	54
Air Basin:	SJV
Facility ID:	309
Air District Name:	SJU
SIC Code:	5541
Air District Name:	SAN JOAQUIN VALLEY UNIFIED APCD
Community Health Air Pollution Info System:	Not reported
Consolidated Emission Reporting Rule:	Not reported
Total Organic Hydrocarbon Gases Tons/Yr:	0
Reactive Organic Gases Tons/Yr:	0
Carbon Monoxide Emissions Tons/Yr:	0
NOX - Oxides of Nitrogen Tons/Yr:	0
SOX - Oxides of Sulphur Tons/Yr:	0
Particulate Matter Tons/Yr:	0
Part. Matter 10 Micrometers and Smllr Tons/Yr:	0

Name:	LA TIENDA MARKET
Address:	23087 AVENUE 196

LA TIENDA MARKET (Continued) **U003948931**

City,State,Zip:	STRATHMORE, CA 93267
Year:	2009
County Code:	54
Air Basin:	SJV
Facility ID:	309
Air District Name:	SJU
SIC Code:	5541
Air District Name:	SAN JOAQUIN VALLEY UNIFIED APCD
Community Health Air Pollution Info System:	Not reported
Consolidated Emission Reporting Rule:	Not reported
Total Organic Hydrocarbon Gases Tons/Yr:	0
Reactive Organic Gases Tons/Yr:	0
Carbon Monoxide Emissions Tons/Yr:	0
NOX - Oxides of Nitrogen Tons/Yr:	0
SOX - Oxides of Sulphur Tons/Yr:	0
Particulate Matter Tons/Yr:	0
Part. Matter 10 Micrometers and Smllr Tons/Yr:	0

Name:	LA TIENDA MARKET
Address:	23087 AVENUE 196
City,State,Zip:	STRATHMORE, CA 93267
Year:	2010
County Code:	54
Air Basin:	SJV
Facility ID:	309
Air District Name:	SJU
SIC Code:	5541
Air District Name:	SAN JOAQUIN VALLEY UNIFIED APCD
Community Health Air Pollution Info System:	Not reported
Consolidated Emission Reporting Rule:	Not reported
Total Organic Hydrocarbon Gases Tons/Yr:	0
Reactive Organic Gases Tons/Yr:	0
Carbon Monoxide Emissions Tons/Yr:	0
NOX - Oxides of Nitrogen Tons/Yr:	0
SOX - Oxides of Sulphur Tons/Yr:	0
Particulate Matter Tons/Yr:	0
Part. Matter 10 Micrometers and Smllr Tons/Yr:	0

Name:	LA TIENDA MARKET
Address:	23087 AVENUE 196
City,State,Zip:	STRATHMORE, CA 93267
Year:	2011
County Code:	54
Air Basin:	SJV
Facility ID:	309
Air District Name:	SJU
SIC Code:	5541
Air District Name:	SAN JOAQUIN VALLEY UNIFIED APCD
Community Health Air Pollution Info System:	Not reported
Consolidated Emission Reporting Rule:	Not reported
Total Organic Hydrocarbon Gases Tons/Yr:	0
Reactive Organic Gases Tons/Yr:	0
Carbon Monoxide Emissions Tons/Yr:	0
NOX - Oxides of Nitrogen Tons/Yr:	0
SOX - Oxides of Sulphur Tons/Yr:	0
Particulate Matter Tons/Yr:	0
Part. Matter 10 Micrometers and Smllr Tons/Yr:	0

LA TIENDA MARKET (Continued) **U003948931**

Name:	LA TIENDA MARKET
Address:	23087 AVENUE 196
City,State,Zip:	STRATHMORE, CA 93267
Year:	2012
County Code:	54
Air Basin:	SJV
Facility ID:	309
Air District Name:	SJU
SIC Code:	5541
Air District Name:	SAN JOAQUIN VALLEY UNIFIED APCD
Community Health Air Pollution Info System:	Not reported
Consolidated Emission Reporting Rule:	Not reported
Total Organic Hydrocarbon Gases Tons/Yr:	0
Reactive Organic Gases Tons/Yr:	0
Carbon Monoxide Emissions Tons/Yr:	0
NOX - Oxides of Nitrogen Tons/Yr:	0
SOX - Oxides of Sulphur Tons/Yr:	0
Particulate Matter Tons/Yr:	0
Part. Matter 10 Micrometers and Smllr Tons/Yr:	0

Name:	LA TIENDA MARKET
Address:	23087 AVENUE 196
City,State,Zip:	STRATHMORE, CA 93267
Year:	2013
County Code:	54
Air Basin:	SJV
Facility ID:	309
Air District Name:	SJU
SIC Code:	5541
Air District Name:	SAN JOAQUIN VALLEY UNIFIED APCD
Community Health Air Pollution Info System:	Not reported
Consolidated Emission Reporting Rule:	Not reported
Total Organic Hydrocarbon Gases Tons/Yr:	0
Reactive Organic Gases Tons/Yr:	0
Carbon Monoxide Emissions Tons/Yr:	0
NOX - Oxides of Nitrogen Tons/Yr:	0
SOX - Oxides of Sulphur Tons/Yr:	0
Particulate Matter Tons/Yr:	0
Part. Matter 10 Micrometers and Smllr Tons/Yr:	0

Name:	LA TIENDA MARKET
Address:	23087 AVENUE 196
City,State,Zip:	STRATHMORE, CA 93267
Year:	2014
County Code:	54
Air Basin:	SJV
Facility ID:	309
Air District Name:	SJU
SIC Code:	5541
Air District Name:	SAN JOAQUIN VALLEY APCD
Community Health Air Pollution Info System:	Not reported
Consolidated Emission Reporting Rule:	Not reported
Total Organic Hydrocarbon Gases Tons/Yr:	0
Reactive Organic Gases Tons/Yr:	0
Carbon Monoxide Emissions Tons/Yr:	0
NOX - Oxides of Nitrogen Tons/Yr:	0
SOX - Oxides of Sulphur Tons/Yr:	0

LA TIENDA MARKET (Continued) **U003948931**

Particulate Matter Tons/Yr: 0
Part. Matter 10 Micrometers and Smllr Tons/Yr:0

Name: LA TIENDA MARKET
Address: 23087 AVENUE 196
City,State,Zip: STRATHMORE, CA 93267
Year: 2015
County Code: 54
Air Basin: SJV
Facility ID: 309
Air District Name: SJU
SIC Code: 5541
Air District Name: SAN JOAQUIN VALLEY APCD
Community Health Air Pollution Info System: Not reported
Consolidated Emission Reporting Rule: Not reported
Total Organic Hydrocarbon Gases Tons/Yr: 0
Reactive Organic Gases Tons/Yr: 0
Carbon Monoxide Emissions Tons/Yr: 0
NOX - Oxides of Nitrogen Tons/Yr: 0
SOX - Oxides of Sulphur Tons/Yr: 0
Particulate Matter Tons/Yr: 0
Part. Matter 10 Micrometers and Smllr Tons/Yr:0

Name: LA TIENDA MARKET
Address: 23087 AVENUE 196
City,State,Zip: STRATHMORE, CA 93267
Year: 2016
County Code: 54
Air Basin: SJV
Facility ID: 309
Air District Name: SJU
SIC Code: 5541
Air District Name: SAN JOAQUIN VALLEY APCD
Community Health Air Pollution Info System: Not reported
Consolidated Emission Reporting Rule: Not reported
Total Organic Hydrocarbon Gases Tons/Yr: 0
Reactive Organic Gases Tons/Yr: 0
Carbon Monoxide Emissions Tons/Yr: Not reported
NOX - Oxides of Nitrogen Tons/Yr: Not reported
SOX - Oxides of Sulphur Tons/Yr: Not reported
Particulate Matter Tons/Yr: Not reported
Part. Matter 10 Micrometers and Smllr Tons/Yr:Not reported

Name: LA TIENDA MARKET
Address: 23087 AVENUE 196
City,State,Zip: STRATHMORE, CA 93267
Year: 2017
County Code: 54
Air Basin: SJV
Facility ID: 309
Air District Name: SJU
SIC Code: 5541
Air District Name: SAN JOAQUIN VALLEY APCD
Community Health Air Pollution Info System: Not reported
Consolidated Emission Reporting Rule: Not reported
Total Organic Hydrocarbon Gases Tons/Yr: 0
Reactive Organic Gases Tons/Yr: 0

LA TIENDA MARKET (Continued) **U003948931**

Carbon Monoxide Emissions Tons/Yr:	Not reported
NOX - Oxides of Nitrogen Tons/Yr:	Not reported
SOX - Oxides of Sulphur Tons/Yr:	Not reported
Particulate Matter Tons/Yr:	Not reported
Part. Matter 10 Micrometers and Smllr Tons/Yr:	Not reported

CERS:

Name:	LA TIENDA MARKET
Address:	23087 AVENUE 196
City,State,Zip:	STRATHMORE, CA 93267
Site ID:	476554
CERS ID:	110058369260
CERS Description:	US EPA Air Emission Inventory System (EIS)

HWTS:

Name:	LA TIENDA MARKET
Address:	23087 AVENUE 196
Address 2:	Not reported
City,State,Zip:	STRATHMORE, CA 932679404
EPA ID:	CAL000310438
Inactive Date:	06/30/2007
Create Date:	08/15/2006
Last Act Date:	10/15/2007
Mailing Name:	Not reported
Mailing Address:	23087 AVENUE 196
Mailing Address 2:	Not reported
Mailing City,State,Zip:	STRATHMORE, CA 932679404
Owner Name:	FERNANDO SANCHEZ
Owner Address:	23087 AVENUE 196
Owner Address 2:	Not reported
Owner City,State,Zip:	STRATHMORE, CA 932679404
Contact Name:	FERNANDO SANCHEZ
Contact Address:	23087 AVENUE 196
Contact Address 2:	Not reported
City,State,Zip:	STRATHMORE, CA 932679404

NAICS:

EPA ID:	CAL000310438
Create Date:	2006-08-15 14:20:11
NAICS Code:	92812
NAICS Description:	International Affairs
Issued EPA ID Date:	2006-08-15 14:20:10
Inactive Date:	2007-06-30 09:15:35
Facility Name:	LA TIENDA MARKET
Facility Address:	23087 AVENUE 196
Facility Address 2:	Not reported
Facility City:	STRATHMORE
Facility County:	54
Facility State:	CA
Facility Zip:	932679404

CI369 ENE 1/8-1/4 0.248 mi. 1308 ft. — **L.A. TIENDA MKT.**, **23087 AVENUE 196**, **STRATHMORE, CA 93267** — **HIST UST** — **U001582700**, **N/A**

Site 4 of 5 in cluster CI

Actual: 403 ft.

Focus Map: 1

HIST UST:

Name:	L.A. TIENDA MKT.
Address:	23087 AVENUE 196
City,State,Zip:	STRATHMORE, CA 93267
File Number:	Not reported
URL:	Not reported
Region:	STATE
Facility ID:	00000053547
Facility Type:	Other
Other Type:	Not reported
Contact Name:	Not reported
Telephone:	2095682902
Owner Name:	FERNANDO SANCHEZ
Owner Address:	23087 AVE. 196
Owner City,St,Zip:	STRATHMORE, CA 93267
Total Tanks:	0002
Tank Num:	001
Container Num:	2
Year Installed:	1967
Tank Capacity:	00002000
Tank Used for:	PRODUCT
Type of Fuel:	REGULAR
Container Construction Thickness:	3/16
Leak Detection:	Stock Inventor, None
Tank Num:	002
Container Num:	1
Year Installed:	1967
Tank Capacity:	00001000
Tank Used for:	PRODUCT
Type of Fuel:	UNLEADED
Container Construction Thickness:	10
Leak Detection:	Stock Inventor, None

CI370 ENE 1/8-1/4 0.248 mi. 1308 ft. — **LA TIENDA MARKET**, **23087 AVE 196**, **STRATHMORE, CA 93267** — **UST** — **U004263751**, **N/A**

Site 5 of 5 in cluster CI

Actual: 403 ft.

Focus Map: 1

UST:

Name:	LA TIENDA MARKET
Address:	23087 AVE 196
City,State,Zip:	STRATHMORE, CA 93267
Facility ID:	FA0003590
Permitting Agency:	Tulare County Environmental Health
Latitude:	36.1452
Longitude:	-119.05636

CJ371 **E.F. QUIRAM & SONS** **HIST UST** **U001582328**
East **81 E GARDEN AVE** **N/A**
1/8-1/4 **PORTERVILLE, CA 93257**
0.248 mi.
1310 ft. **Site 1 of 2 in cluster CJ**

Actual:
456 ft.

Focus Map:
12

HIST UST:

Name:	E.F. QUIRAM & SONS
Address:	81 E GARDEN AVE
City,State,Zip:	PORTERVILLE, CA 93257
File Number:	Not reported
URL:	Not reported
Region:	STATE
Facility ID:	00000038812
Facility Type:	Other
Other Type:	CONSTRUCTION
Contact Name:	Not reported
Telephone:	2097842997
Owner Name:	E.F. QUIRAM & SONS
Owner Address:	81 EAST GARDEN AVENUE
Owner City,St,Zip:	PORTERVILLE, CA 93257
Total Tanks:	0001
Tank Num:	001
Container Num:	1
Year Installed:	Not reported
Tank Capacity:	00001000
Tank Used for:	PRODUCT
Type of Fuel:	REGULAR
Container Construction Thickness:	Not reported
Leak Detection:	Stock Inventor

CJ372 **E.F. QUIRAM & SONS** **SWEEPS UST** **S101620126**
East **81 E GARDEN AVE** **HIST UST** **N/A**
1/8-1/4 **PORTERVILLE, CA 93257** **CA FID UST**
0.248 mi.
1310 ft. **Site 2 of 2 in cluster CJ**

Actual:
456 ft.

Focus Map:
12

SWEEPS UST:

Name:	E.F. QUIRAM & SONS
Address:	81 E GARDEN AVE
City:	PORTERVILLE
Status:	Active
Comp Number:	327
Number:	9
Board Of Equalization:	Not reported
Referral Date:	04-20-88
Action Date:	Not reported
Created Date:	02-29-88
Owner Tank Id:	1
SWRCB Tank Id:	54-000-000327-000001
Tank Status:	A
Capacity:	1000
Active Date:	04-20-88
Tank Use:	CHEMICAL
STG:	P
Content:	Not reported
Number Of Tanks:	1

E.F. QUIRAM & SONS (Continued) **S101620126**

HIST UST:

Name:	B F QUIRAM AND SONS
Address:	81 EAST GARDEN AVENUE
City,State,Zip:	PORTERVILLE, CA 93257
File Number:	0002393D
URL:	http://geotracker.waterboards.ca.gov/ustpdfs/pdf/0002393D.pdf
Region:	Not reported
Facility ID:	Not reported
Facility Type:	Not reported
Other Type:	Not reported
Contact Name:	Not reported
Telephone:	Not reported
Owner Name:	Not reported
Owner Address:	Not reported
Owner City,St,Zip:	Not reported
Total Tanks:	Not reported
Tank Num:	Not reported
Container Num:	Not reported
Year Installed:	Not reported
Tank Capacity:	Not reported
Tank Used for:	Not reported
Type of Fuel:	Not reported
Container Construction Thickness:	Not reported
Leak Detection:	Not reported

Click here for Geo Tracker PDF:

CA FID UST:

Facility ID:	54000373
Regulated By:	UTNKA
Regulated ID:	Not reported
Cortese Code:	Not reported
SIC Code:	Not reported
Facility Phone:	2097842997
Mail To:	Not reported
Mailing Address:	81 E GARDEN AVE
Mailing Address 2:	Not reported
Mailing City,St,Zip:	PORTERVILLE 93257
Contact:	Not reported
Contact Phone:	Not reported
DUNs Number:	Not reported
NPDES Number:	Not reported
EPA ID:	Not reported
Comments:	Not reported
Status:	Active

CK373 **SUPER 7 BEER & FOOD, INC** **CERS TANKS** **S120052417**
East **90 E OLIVE AVE** **CUPA Listings** **N/A**
1/8-1/4 **PORTERVILLE, CA 93257** **CERS**
0.250 mi.
1318 ft. **Site 1 of 6 in cluster CK**

Actual:
455 ft.

Focus Map:
12

CERS TANKS:

Name:	SUPER 7 BEER & FOOD, INC
Address:	90 E OLIVE AVE
City,State,Zip:	PORTERVILLE, CA 93257-4828
Site ID:	358578
CERS ID:	10608106
CERS Description:	Underground Storage Tank

CUPA TULARE:

Name:	SUPER 7 BEER & FOOD, INC
Address:	90 E OLIVE AVE
City,State,Zip:	PORTERVILLE, CA 93257-4828
CERS ID:	10608106
Facility ID:	FA1013797
APN:	261-123-008
Latitude:	36.065562373
Longitude:	-119.01450352
PE:	2280
TB Fin Fees Description:	UST FACILITY
Current Status:	4
CD Fin billing Status Description:	Active, exempt from billing

Name:	SUPER 7 BEER & FOOD, INC
Address:	90 E OLIVE AVE
City,State,Zip:	PORTERVILLE, CA 93257-4828
CERS ID:	10608106
Facility ID:	FA1013797
APN:	261-123-008
Latitude:	36.065562373
Longitude:	-119.01450352
PE:	2223
TB Fin Fees Description:	HM - SMALL FACILITY - < 5 CHEMICALS
Current Status:	1
CD Fin billing Status Description:	Active, billable

CERS:

Name:	SUPER 7 BEER & FOOD, INC
Address:	90 E OLIVE AVE
City,State,Zip:	PORTERVILLE, CA 93257-4828
Site ID:	358578
CERS ID:	10608106
CERS Description:	Chemical Storage Facilities

Violations:

Site ID:	358578
Site Name:	SUPER 7 BEER & FOOD, INC
Violation Date:	05-01-2019
Citation:	23 CCR 16 2712(b)(1)(G) - California Code of Regulations, Title 23, Chapter 16, Section(s) 2712(b)(1)(G)
Violation Description:	Failure to comply with one or more of the following overfill prevention equipment requirements: Alert the transfer operator when the tank is 90 percent full by restricting the flow into the tank or triggering an audible and visual alarm; or Restrict delivery of flow

SUPER 7 BEER & FOOD, INC (Continued) **S120052417**

to the tank at least 30 minutes before the tank overfills, provided the restriction occurs when the tank is filled to no more than 95 percent of capacity; and activate an audible alarm at least five minutes before the tank overfills; or Provide positive shut-off of flow to the tank when the tank is filled to no more than 95 percent of capacity; or Provide positive shut-off of flow to the tank so that none of the fittings located on the top of the tank are exposed to product due to overfilling. Install/retrofit overfill prevention equipment that does not use flow restrictors on vent piping to meet overfill prevention equipment requirements when the overfill prevention equipment is installed, repaired, or replaced on and after October 1,- 2018. For USTs installed before October 1, 2018, perform an inspection by October 13, 2018 and every 36 months thereafter. For USTs installed on and after October- 1,- 2018, perform an inspection at installation and every 36 months thereafter. Inspected within 30 days after a repair to the overfill prevention equipment. Inspected using an applicable manufacturer guidelines, industry codes, engineering standards, or a method approved by a professional engineer. Inspected by a certified UST service technician. Maintain records of overfill prevention equipment inspection for 36 months.

Violation Notes: OBSERVATION: Owner/Operator failed to meet one or more of the requirements applicable to overfill prevention equipment. Unable to inspect both 87 & 91 drop tube flapper assemblies due to unsuccessful attempt to remove connected threaded piping to access drop tubes. CORRECTIVE ACTION: Maintain overfill prevention system to comply with the deficiencies noted above. Reschedule overfill prevention inspection with CUPA inspector upon freeing drop tube assemblies. Submit verification.

Violation Division: Tulare County Environmental Health
Violation Program: UST
Violation Source: CERS

Site ID: 358578
Site Name: SUPER 7 BEER & FOOD, INC
Violation Date: 04-10-2014
Citation: 23 CCR 16 2636(f)(5) - California Code of Regulations, Title 23, Chapter 16, Section(s) 2636(f)(5)
Violation Description: Failure to maintain all product piping outside the dispenser to be fail-safe and shut down the pump when a leak is detected and the monitoring system shuts down the pump or flow restriction occurs when a leak is detected in the under dispenser containment.
Violation Notes: Returned to compliance on 12/02/2014. 91 STP TURBINE RELAY SWITCH WORN & STICKING PREVENTING SENSOR OUT FUNCTION & POSITIVE SHUTDOWN.
Violation Division: Tulare County Environmental Health
Violation Program: UST
Violation Source: CERS

Site ID: 358578
Site Name: SUPER 7 BEER & FOOD, INC
Violation Date: 01-19-2017
Citation: HSC 6.7 25290.1(c), 25290.2(c), 25291(a)(2), 25292(e) - California Health and Safety Code, Chapter 6.7, Section(s) 25290.1(c), 25290.2(c), 25291(a)(2), 25292(e)
Violation Description: Failure to maintain secondary containment (e.g. failure of secondary containment testing).
Violation Notes: Returned to compliance on 03/01/2017.
Violation Division: Tulare County Environmental Health

SUPER 7 BEER & FOOD, INC (Continued) **S120052417**

Violation Program: UST
Violation Source: CERS

Site ID: 358578
Site Name: SUPER 7 BEER & FOOD, INC
Violation Date: 04-10-2014
Citation: 23 CCR 16 2636(f)(2) - California Code of Regulations, Title 23, Chapter 16, Section(s) 2636(f)(2)
Violation Description: Failure of the pressurized piping to meet one or more of the following requirements: monitored at least hourly with the capability of detecting a release of 3.0 gallons per hour, and will restrict the flow of product through the piping or trigger an alarm when a release occurs.
Violation Notes: Returned to compliance on 12/02/2014. 91 STP MLLD FAILED ANNUAL 3.0 GPH LEAK RATE TEST @ 10 PSI.
Violation Division: Tulare County Environmental Health
Violation Program: UST
Violation Source: CERS

Site ID: 358578
Site Name: SUPER 7 BEER & FOOD, INC
Violation Date: 01-19-2017
Citation: 23 CCR 16 2637 - California Code of Regulations, Title 23, Chapter 16, Section(s) 2637
Violation Description: Failure to conduct secondary containment testing, or one or more of the following requirements: Perform the test within six months of installation and every 36 months thereafter.Use a procedure that demonstrates the system works as well as at installation.Use applicable manufacturer guidelines, industry codes, engineering standard, or professional engineer approval.Performed by a certified service technician or a licensed tank tester.
Violation Notes: Returned to compliance on 03/01/2017.
Violation Division: Tulare County Environmental Health
Violation Program: UST
Violation Source: CERS

Evaluation:
Eval General Type: Compliance Evaluation Inspection
Eval Date: 04-12-2016
Violations Found: No
Eval Type: Routine done by local agency
Eval Notes: Not reported
Eval Division: Tulare County Environmental Health
Eval Program: HMRRP
Eval Source: CERS

Eval General Type: Compliance Evaluation Inspection
Eval Date: 04-10-2014
Violations Found: Yes
Eval Type: Routine done by local agency
Eval Notes: Not reported
Eval Division: Tulare County Environmental Health
Eval Program: UST
Eval Source: CERS

Eval General Type: Compliance Evaluation Inspection
Eval Date: 05-01-2019

SUPER 7 BEER & FOOD, INC (Continued) **S120052417**

Violations Found:	No
Eval Type:	Routine done by local agency
Eval Notes:	Osama Aroush, Owner
Eval Division:	Tulare County Environmental Health
Eval Program:	HMRRP
Eval Source:	CERS

Eval General Type:	Compliance Evaluation Inspection
Eval Date:	05-02-2018
Violations Found:	No
Eval Type:	Routine done by local agency
Eval Notes:	Osama Aroush, President/Tank Operator Jacob Weaver, UST Service Tech, ICC 8338858, exp. 03/13/2019 Veeder Root, exp. 06/30/2019, VMI 4185, exp. 10/17/2019 Precision Environmental, CSLB 1028900
Eval Division:	Tulare County Environmental Health
Eval Program:	UST
Eval Source:	CERS

Eval General Type:	Compliance Evaluation Inspection
Eval Date:	01-19-2017
Violations Found:	Yes
Eval Type:	Routine done by local agency
Eval Notes:	Not reported
Eval Division:	Tulare County Environmental Health
Eval Program:	UST
Eval Source:	CERS

Eval General Type:	Compliance Evaluation Inspection
Eval Date:	05-01-2019
Violations Found:	Yes
Eval Type:	Routine done by local agency
Eval Notes:	Nebil Mekhlouf, Store Clerk Cesar Rodriguez, UST Service Tech, ICC 8228461, exp 7/13/20 Veeder Root, B38099, exp 2/21/21, VMI 4389, exp 2/8/21 Precision Environmental. CSLB 1028900
Eval Division:	Tulare County Environmental Health
Eval Program:	UST
Eval Source:	CERS

Eval General Type:	Other/Unknown
Eval Date:	01-19-2017
Violations Found:	No
Eval Type:	Other, not routine, done by local agency
Eval Notes:	Not reported
Eval Division:	Tulare County Environmental Health
Eval Program:	UST
Eval Source:	CERS

Eval General Type:	Compliance Evaluation Inspection
Eval Date:	04-12-2016
Violations Found:	No
Eval Type:	Routine done by local agency
Eval Notes:	Not reported
Eval Division:	Tulare County Environmental Health
Eval Program:	UST
Eval Source:	CERS

Eval General Type:	Compliance Evaluation Inspection

SUPER 7 BEER & FOOD, INC (Continued) **S120052417**

Eval Date:	04-14-2015
Violations Found:	No
Eval Type:	Routine done by local agency
Eval Notes:	Not reported
Eval Division:	Tulare County Environmental Health
Eval Program:	UST
Eval Source:	CERS

Enforcement Action:

Site ID:	358578
Site Name:	SUPER 7 BEER & FOOD, INC
Site Address:	90 E OLIVE AVE
Site City:	PORTERVILLE
Site Zip:	93257-4828
Enf Action Date:	01-19-2017
Enf Action Type:	Notice of Violation (Unified Program)
Enf Action Description:	Notice of Violation Issued by the Inspector at the Time of Inspection
Enf Action Notes:	Not reported
Enf Action Division:	Tulare County Environmental Health
Enf Action Program:	UST
Enf Action Source:	CERS

Site ID:	358578
Site Name:	SUPER 7 BEER & FOOD, INC
Site Address:	90 E OLIVE AVE
Site City:	PORTERVILLE
Site Zip:	93257-4828
Enf Action Date:	04-10-2014
Enf Action Type:	Notice of Violation (Unified Program)
Enf Action Description:	Notice of Violation Issued by the Inspector at the Time of Inspection
Enf Action Notes:	Not reported
Enf Action Division:	Tulare County Environmental Health
Enf Action Program:	UST
Enf Action Source:	CERS

Site ID:	358578
Site Name:	SUPER 7 BEER & FOOD, INC
Site Address:	90 E OLIVE AVE
Site City:	PORTERVILLE
Site Zip:	93257-4828
Enf Action Date:	05-01-2019
Enf Action Type:	Notice of Violation (Unified Program)
Enf Action Description:	Notice of Violation Issued by the Inspector at the Time of Inspection
Enf Action Notes:	Not reported
Enf Action Division:	Tulare County Environmental Health
Enf Action Program:	UST
Enf Action Source:	CERS

Affiliation:

Affiliation Type Desc:	Facility Mailing Address
Entity Name:	Mailing Address
Entity Title:	Not reported
Affiliation Address:	90 E OLIVE AVE
Affiliation City:	PORTERVILLE
Affiliation State:	CA
Affiliation Country:	Not reported

SUPER 7 BEER & FOOD, INC (Continued) **S120052417**

Affiliation Zip: 93257
Affiliation Phone: Not reported

Affiliation Type Desc: Operator
Entity Name: OSAMA AROUSH
Entity Title: Not reported
Affiliation Address: Not reported
Affiliation City: Not reported
Affiliation State: Not reported
Affiliation Country: Not reported
Affiliation Zip: Not reported
Affiliation Phone: (559) 359-5867

Affiliation Type Desc: CUPA District
Entity Name: Tulare County Environmental Health
Entity Title: Not reported
Affiliation Address: 5957 South Mooney Boulevard
Affiliation City: Visalia
Affiliation State: CA
Affiliation Country: Not reported
Affiliation Zip: 93277
Affiliation Phone: (559) 624-7400

Affiliation Type Desc: Document Preparer
Entity Name: OSAMA AROUSH
Entity Title: Not reported
Affiliation Address: Not reported
Affiliation City: Not reported
Affiliation State: Not reported
Affiliation Country: Not reported
Affiliation Zip: Not reported
Affiliation Phone: Not reported

Affiliation Type Desc: Environmental Contact
Entity Name: OSAMA AROUSH
Entity Title: Not reported
Affiliation Address: 90 E OLIVE AVE
Affiliation City: PORTERVILLE
Affiliation State: CA
Affiliation Country: Not reported
Affiliation Zip: 93257
Affiliation Phone: Not reported

Affiliation Type Desc: Legal Owner
Entity Name: OSAMA AROUSH
Entity Title: Not reported
Affiliation Address: 90 OLIVE
Affiliation City: PORTERVILLE
Affiliation State: CA
Affiliation Country: United States
Affiliation Zip: 93257
Affiliation Phone: (559) 781-2426

Affiliation Type Desc: Identification Signer
Entity Name: OSAMA AROUSH
Entity Title: OWNER/OPERATOR
Affiliation Address: Not reported

SUPER 7 BEER & FOOD, INC (Continued) **S120052417**

Affiliation City:	Not reported
Affiliation State:	Not reported
Affiliation Country:	Not reported
Affiliation Zip:	Not reported
Affiliation Phone:	Not reported

Affiliation Type Desc:	Parent Corporation
Entity Name:	SUPER 7 BEER & FOOD, INC
Entity Title:	Not reported
Affiliation Address:	Not reported
Affiliation City:	Not reported
Affiliation State:	Not reported
Affiliation Country:	Not reported
Affiliation Zip:	Not reported
Affiliation Phone:	Not reported

Affiliation Type Desc:	UST Tank Owner
Entity Name:	JOGINDER SINGH
Entity Title:	Not reported
Affiliation Address:	90 E OLIVE AVE
Affiliation City:	PORTERVILLE
Affiliation State:	CA
Affiliation Country:	USA
Affiliation Zip:	93257
Affiliation Phone:	(559) 799-2878

Affiliation Type Desc:	UST Permit Applicant
Entity Name:	OSAMA AROUSH
Entity Title:	PRESIDENT/OPERATOR
Affiliation Address:	Not reported
Affiliation City:	Not reported
Affiliation State:	Not reported
Affiliation Country:	Not reported
Affiliation Zip:	Not reported
Affiliation Phone:	(559) 359-5867

Affiliation Type Desc:	UST Property Owner Name
Entity Name:	JOGINDER SINGH
Entity Title:	Not reported
Affiliation Address:	90 E OLIVE AVE
Affiliation City:	PORTERVILLE
Affiliation State:	CA
Affiliation Country:	USA
Affiliation Zip:	93257
Affiliation Phone:	(559) 799-2878

Affiliation Type Desc:	UST Tank Operator
Entity Name:	OSAMA AROUSH
Entity Title:	Not reported
Affiliation Address:	90 E OLIVE AVE
Affiliation City:	PORTERVILLE
Affiliation State:	CA
Affiliation Country:	Not reported
Affiliation Zip:	93257-4828
Affiliation Phone:	(559) 359-5867

CK374 **CIRCLE K #1005** **SWEEPS UST** **S101595991**
East **90 E OLIVE** **CA FID UST** **N/A**
1/8-1/4 **PORTERVILLE, CA 93257**
0.250 mi.
1318 ft. **Site 2 of 6 in cluster CK**

Actual:
455 ft.

Focus Map:
12

SWEEPS UST:

Name:	CIRCLE K #1005
Address:	90 E OLIVE
City:	PORTERVILLE
Status:	Active
Comp Number:	13797
Number:	9
Board Of Equalization:	44-003260
Referral Date:	04-20-88
Action Date:	Not reported
Created Date:	02-29-88
Owner Tank Id:	1
SWRCB Tank Id:	54-000-013797-000001
Tank Status:	A
Capacity:	10000
Active Date:	04-20-88
Tank Use:	M.V. FUEL
STG:	P
Content:	UNKNOWN
Number Of Tanks:	3

Name:	CIRCLE K #1005
Address:	90 E OLIVE
City:	PORTERVILLE
Status:	Active
Comp Number:	13797
Number:	9
Board Of Equalization:	44-003260
Referral Date:	04-20-88
Action Date:	Not reported
Created Date:	02-29-88
Owner Tank Id:	2
SWRCB Tank Id:	54-000-013797-000002
Tank Status:	A
Capacity:	6000
Active Date:	04-20-88
Tank Use:	M.V. FUEL
STG:	P
Content:	UNKNOWN
Number Of Tanks:	Not reported

Name:	CIRCLE K #1005
Address:	90 E OLIVE
City:	PORTERVILLE
Status:	Active
Comp Number:	13797
Number:	9
Board Of Equalization:	44-003260
Referral Date:	04-20-88
Action Date:	Not reported
Created Date:	02-29-88
Owner Tank Id:	3
SWRCB Tank Id:	54-000-013797-000003

CIRCLE K #1005 (Continued) **S101595991**

Tank Status: A
Capacity: 10000
Active Date: 04-20-88
Tank Use: M.V. FUEL
STG: P
Content: UNKNOWN
Number Of Tanks: Not reported

CA FID UST:
Facility ID: 54000883
Regulated By: UTNKA
Regulated ID: Not reported
Cortese Code: Not reported
SIC Code: Not reported
Facility Phone: 8057810477
Mail To: Not reported
Mailing Address: 4500 S 40TH ST
Mailing Address 2: Not reported
Mailing City,St,Zip: PORTERVILLE 93257
Contact: Not reported
Contact Phone: Not reported
DUNs Number: Not reported
NPDES Number: Not reported
EPA ID: Not reported
Comments: Not reported
Status: Active

CK375 **SUPER 7 BEER & FOOD, INC** **UST** **U003788990**
East **90 E OLIVE AVE** **N/A**
1/8-1/4 **PORTERVILLE, CA 93257**
0.250 mi.
1318 ft. **Site 3 of 6 in cluster CK**

Actual:
455 ft.

Focus Map:
12

UST:
Name: SUPER 7
Address: 90 E OLIVE AVE
City,State,Zip: PORTERVILLE, CA 93257
Facility ID: FA1013797
Permitting Agency: TULARE COUNTY
Latitude: 36.065424661584
Longitude: -119.014425873756

Name: SUPER 7 BEER & FOOD, INC
Address: 90 E OLIVE AVE
City,State,Zip: PORTERVILLE, CA 93257-4828
Facility ID: FA1013797
Permitting Agency: Tulare County Environmental Health
Latitude: 36.0655623
Longitude: -119.0145035

CK376 **JOGINDER SINGH** **HIST UST** **S112884102**
East **90 E OLIVE** **HAZNET** **N/A**
1/8-1/4 **PORTERVILLE, CA 93257** **HWTS**
0.250 mi.
1318 ft. **Site 4 of 6 in cluster CK**

Actual:
455 ft.

Focus Map:
12

HIST UST:

Name:	CIRCLE K 1005
Address:	90 EAST OLIVE
City,State,Zip:	PORTERVILLE, CA 93257
File Number:	00023728
URL:	http://geotracker.waterboards.ca.gov/ustpdfs/pdf/00023728.pdf
Region:	Not reported
Facility ID:	Not reported
Facility Type:	Not reported
Other Type:	Not reported
Contact Name:	Not reported
Telephone:	Not reported
Owner Name:	Not reported
Owner Address:	Not reported
Owner City,St,Zip:	Not reported
Total Tanks:	Not reported
Tank Num:	Not reported
Container Num:	Not reported
Year Installed:	Not reported
Tank Capacity:	Not reported
Tank Used for:	Not reported
Type of Fuel:	Not reported
Container Construction Thickness:	Not reported
Leak Detection:	Not reported

Click here for Geo Tracker PDF:

HAZNET:

Name:	JOGINDER SINGH
Address:	90 E OLIVE
Address 2:	Not reported
City,State,Zip:	PORTERVILLE, CA 932570000
Contact:	SUSAN SOUZA/CONTR
Telephone:	2096882977
Mailing Name:	Not reported
Mailing Address:	90 E OLIVE
Year:	1998
Gepaid:	CAC001348816
TSD EPA ID:	CAT080013352
CA Waste Code:	135 - Unspecified aqueous solution
Disposal Method:	R01 - Recycler
Tons:	3.486

Additional Info:

Year:	1998
Gen EPA ID:	CAC001348816
Shipment Date:	19980310
Creation Date:	5/26/1998 0:00:00

JOGINDER SINGH (Continued) **S112884102**

Receipt Date:	19980311
Manifest ID:	92834982
Trans EPA ID:	CAD981435562
Trans Name:	Not reported
Trans 2 EPA ID:	Not reported
Trans 2 Name:	Not reported
TSDF EPA ID:	CAT080013352
Trans Name:	Not reported
TSDF Alt EPA ID:	CAT080013352
TSDF Alt Name:	Not reported
CA Waste Code:	135 - Unspecified aqueous solution
RCRA Code:	Not reported
Disposal Method:	R01 - Recycler
Quantity Tons:	1.386
Waste Quantity:	330
Quantity Unit:	G
Additional Code 1:	Not reported
Additional Code 2:	Not reported
Additional Code 3:	Not reported
Additional Code 4:	Not reported
Additional Code 5:	Not reported

Shipment Date:	19980310
Creation Date:	5/26/1998 0:00:00
Receipt Date:	19980311
Manifest ID:	92834996
Trans EPA ID:	CAD981435621
Trans Name:	Not reported
Trans 2 EPA ID:	Not reported
Trans 2 Name:	Not reported
TSDF EPA ID:	CAT080013352
Trans Name:	Not reported
TSDF Alt EPA ID:	Not reported
TSDF Alt Name:	Not reported
CA Waste Code:	135 - Unspecified aqueous solution
RCRA Code:	Not reported
Disposal Method:	R01 - Recycler
Quantity Tons:	2.1
Waste Quantity:	500
Quantity Unit:	G
Additional Code 1:	Not reported
Additional Code 2:	Not reported
Additional Code 3:	Not reported
Additional Code 4:	Not reported
Additional Code 5:	Not reported

HWTS:

Name:	JOGINDER SINGH
Address:	90 E OLIVE
Address 2:	Not reported
City,State,Zip:	PORTERVILLE, CA 932570000
EPA ID:	CAC001348816
Inactive Date:	10/25/2000
Create Date:	01/02/1998
Last Act Date:	10/25/2000
Mailing Name:	Not reported
Mailing Address:	90 E OLIVE

JOGINDER SINGH (Continued) **S112884102**

Mailing Address 2:	Not reported
Mailing City,State,Zip:	PORTERVILLE, CA 932570000
Owner Name:	JOGINDER SINGH
Owner Address:	90 E OLIVE
Owner Address 2:	Not reported
Owner City,State,Zip:	PORTERVILLE, CA 932570000
Contact Name:	SUSAN SOUZA/CONTR
Contact Address:	--
Contact Address 2:	Not reported
City,State,Zip:	--, 99 --

CK377 **CIRCLE K STORE #1005** **HIST UST** **1000174210**
East **90 EAST OLIVE** **RCRA NonGen / NLR** **CAD981681885**
1/8-1/4 **PORTERVILLE, CA 93257** **FINDS**
0.250 mi. **ECHO**
1318 ft. **Site 5 of 6 in cluster CK** **EMI**
CERS
Actual:
455 ft.
Focus Map:
12

HIST UST:

Name:	CIRCLE K # 1005
Address:	90 E OLIVE AVE
City,State,Zip:	PORTERVILLE, CA 93257
File Number:	Not reported
URL:	Not reported
Region:	STATE
Facility ID:	00000013797
Facility Type:	Gas Station
Other Type:	Not reported
Contact Name:	JIM CHADWICK
Telephone:	8057810477
Owner Name:	CIRCLE K CORPORATION
Owner Address:	4500 SOUTH 40TH STREET
Owner City,St,Zip:	PHOENIX, AZ 85040
Total Tanks:	0003
Tank Num:	001
Container Num:	1
Year Installed:	Not reported
Tank Capacity:	00010000
Tank Used for:	PRODUCT
Type of Fuel:	REGULAR
Container Construction Thickness:	Not reported
Leak Detection:	Stock Inventor
Tank Num:	002
Container Num:	2
Year Installed:	Not reported
Tank Capacity:	00006000
Tank Used for:	PRODUCT
Type of Fuel:	UNLEADED
Container Construction Thickness:	Not reported
Leak Detection:	Stock Inventor
Tank Num:	003
Container Num:	3
Year Installed:	Not reported
Tank Capacity:	00010000
Tank Used for:	PRODUCT

CIRCLE K STORE #1005 (Continued) **1000174210**

Type of Fuel: PREMIUM
Container Construction Thickness: Not reported
Leak Detection: Stock Inventor

RCRA NonGen / NLR:
Date form received by agency: 1993-06-10 00:00:00.0
Facility name: CIRCLE K STORE #1005
Facility address: 90 EAST OLIVE
PORTERVILLE, CA 93257
EPA ID: CAD981681885
Mailing address: 5811 MANZANITA AVE
CARMICHAEL, CA 95608
Contact: ENVIRONMENTAL MANAGER
Contact address: 90 EAST OLIVE
PORTERVILLE, CA 93257
Contact country: US
Contact telephone: 916-334-2445
Contact email: Not reported
EPA Region: 09
Classification: Non-Generator
Description: Handler: Non-Generators do not presently generate hazardous waste

Owner/Operator Summary:
Owner/operator name: CIRCLE K CORP
Owner/operator address: NOT REQUIRED
NOT REQUIRED, ME 99999
Owner/operator country: Not reported
Owner/operator telephone: 415-555-1212
Owner/operator email: Not reported
Owner/operator fax: Not reported
Owner/operator extension: Not reported
Legal status: Private
Owner/Operator Type: Owner
Owner/Op start date: Not reported
Owner/Op end date: Not reported

Owner/operator name: NOT REQUIRED
Owner/operator address: NOT REQUIRED
NOT REQUIRED, ME 99999
Owner/operator country: Not reported
Owner/operator telephone: 415-555-1212
Owner/operator email: Not reported
Owner/operator fax: Not reported
Owner/operator extension: Not reported
Legal status: Private
Owner/Operator Type: Operator
Owner/Op start date: Not reported
Owner/Op end date: Not reported

Handler Activities Summary:
U.S. importer of hazardous waste: No
Mixed waste (haz. and radioactive): No
Recycler of hazardous waste: No
Transporter of hazardous waste: No
Treater, storer or disposer of HW: No
Underground injection activity: No

CIRCLE K STORE #1005 (Continued) **1000174210**

On-site burner exemption: No
Furnace exemption: No
Used oil fuel burner: No
Used oil processor: No
User oil refiner: No
Used oil fuel marketer to burner: No
Used oil Specification marketer: No
Used oil transfer facility: No
Used oil transporter: No

Violation Status: No violations found

FINDS:
Registry ID: 110002750194
Facility URL: http://ofmpub.epa.gov/enviro/fii_query_detail.disp_program_facility?p_registry_id=110002750194

Environmental Interest/Information System:
RCRAInfo is a national information system that supports the Resource Conservation and Recovery Act (RCRA) program through the tracking of events and activities related to facilities that generate, transport, and treat, store, or dispose of hazardous waste. RCRAInfo allows RCRA program staff to track the notification, permit, compliance, and corrective action activities required under RCRA.

Click this hyperlink while viewing on your computer to access additional FINDS: detail in the EDR Site Report.

ECHO:
Envid: 1000174210
Registry ID: 110002750194
DFR URL: http://echo.epa.gov/detailed-facility-report?fid=110002750194
Name: CIRCLE K STORE #1005
Address: 90 EAST OLIVE
City,State,Zip: PORTERVILLE, CA 93257

EMI:
Name: SUPER 7 FOOD STORE
Address: 90 E OLIVE AVE
City,State,Zip: PORTERVILLE, CA 93257
Year: 2002
County Code: 54
Air Basin: SJV
Facility ID: 2031
Air District Name: SJU
SIC Code: 5541
Air District Name: SAN JOAQUIN VALLEY UNIFIED APCD
Community Health Air Pollution Info System: Not reported
Consolidated Emission Reporting Rule: Not reported
Total Organic Hydrocarbon Gases Tons/Yr: 1
Reactive Organic Gases Tons/Yr: 1
Carbon Monoxide Emissions Tons/Yr: 0
NOX - Oxides of Nitrogen Tons/Yr: 0
SOX - Oxides of Sulphur Tons/Yr: 0
Particulate Matter Tons/Yr: 0
Part. Matter 10 Micrometers and Smllr Tons/Yr: 0

Name: SUPER 7 FOOD STORE

CIRCLE K STORE #1005 (Continued) **1000174210**

Address:	90 E OLIVE AVE
City,State,Zip:	PORTERVILLE, CA 93257
Year:	2003
County Code:	54
Air Basin:	SJV
Facility ID:	2031
Air District Name:	SJU
SIC Code:	5541
Air District Name:	SAN JOAQUIN VALLEY UNIFIED APCD
Community Health Air Pollution Info System:	Not reported
Consolidated Emission Reporting Rule:	Not reported
Total Organic Hydrocarbon Gases Tons/Yr:	1
Reactive Organic Gases Tons/Yr:	1
Carbon Monoxide Emissions Tons/Yr:	0
NOX - Oxides of Nitrogen Tons/Yr:	0
SOX - Oxides of Sulphur Tons/Yr:	0
Particulate Matter Tons/Yr:	0
Part. Matter 10 Micrometers and Smllr Tons/Yr:	0

Name:	SUPER 7 FOOD STORE
Address:	90 E OLIVE AVE
City,State,Zip:	PORTERVILLE, CA 93257
Year:	2004
County Code:	54
Air Basin:	SJV
Facility ID:	2031
Air District Name:	SJU
SIC Code:	5541
Air District Name:	SAN JOAQUIN VALLEY UNIFIED APCD
Community Health Air Pollution Info System:	Not reported
Consolidated Emission Reporting Rule:	Not reported
Total Organic Hydrocarbon Gases Tons/Yr:	0.844939935
Reactive Organic Gases Tons/Yr:	0.840733759
Carbon Monoxide Emissions Tons/Yr:	0
NOX - Oxides of Nitrogen Tons/Yr:	0
SOX - Oxides of Sulphur Tons/Yr:	0
Particulate Matter Tons/Yr:	0
Part. Matter 10 Micrometers and Smllr Tons/Yr:	0

Name:	SUPER 7 FOOD STORE
Address:	90 E OLIVE AVE
City,State,Zip:	PORTERVILLE, CA 93257
Year:	2005
County Code:	54
Air Basin:	SJV
Facility ID:	2031
Air District Name:	SJU
SIC Code:	5541
Air District Name:	SAN JOAQUIN VALLEY UNIFIED APCD
Community Health Air Pollution Info System:	Not reported
Consolidated Emission Reporting Rule:	Not reported
Total Organic Hydrocarbon Gases Tons/Yr:	.8449399346319207114
Reactive Organic Gases Tons/Yr:	.8407337594604481
Carbon Monoxide Emissions Tons/Yr:	0
NOX - Oxides of Nitrogen Tons/Yr:	0
SOX - Oxides of Sulphur Tons/Yr:	0
Particulate Matter Tons/Yr:	0

CIRCLE K STORE #1005 (Continued) **1000174210**

Part. Matter 10 Micrometers and Smllr Tons/Yr:0

Name:	SUPER 7 FOOD STORE
Address:	90 E OLIVE AVE
City,State,Zip:	PORTERVILLE, CA 93257
Year:	2006
County Code:	54
Air Basin:	SJV
Facility ID:	2031
Air District Name:	SJU
SIC Code:	5541
Air District Name:	SAN JOAQUIN VALLEY UNIFIED APCD
Community Health Air Pollution Info System:	Not reported
Consolidated Emission Reporting Rule:	Not reported
Total Organic Hydrocarbon Gases Tons/Yr:	.4479222558456391973
Reactive Organic Gases Tons/Yr:	.4455530316467284
Carbon Monoxide Emissions Tons/Yr:	0
NOX - Oxides of Nitrogen Tons/Yr:	0
SOX - Oxides of Sulphur Tons/Yr:	0
Particulate Matter Tons/Yr:	0
Part. Matter 10 Micrometers and Smllr Tons/Yr:	0

Name:	SUPER 7 FOOD STORE
Address:	90 E OLIVE AVE
City,State,Zip:	PORTERVILLE, CA
Year:	2007
County Code:	54
Air Basin:	SJV
Facility ID:	2031
Air District Name:	SJU
SIC Code:	5541
Air District Name:	SAN JOAQUIN VALLEY UNIFIED APCD
Community Health Air Pollution Info System:	Not reported
Consolidated Emission Reporting Rule:	Not reported
Total Organic Hydrocarbon Gases Tons/Yr:	.4479222558456391973
Reactive Organic Gases Tons/Yr:	.4455530316467284
Carbon Monoxide Emissions Tons/Yr:	0
NOX - Oxides of Nitrogen Tons/Yr:	0
SOX - Oxides of Sulphur Tons/Yr:	0
Particulate Matter Tons/Yr:	0
Part. Matter 10 Micrometers and Smllr Tons/Yr:	0

Name:	SUPER 7 FOOD STORE
Address:	90 E OLIVE AVE
City,State,Zip:	PORTERVILLE, CA 93257
Year:	2008
County Code:	54
Air Basin:	SJV
Facility ID:	2031
Air District Name:	SJU
SIC Code:	5541
Air District Name:	SAN JOAQUIN VALLEY UNIFIED APCD
Community Health Air Pollution Info System:	Not reported
Consolidated Emission Reporting Rule:	Not reported
Total Organic Hydrocarbon Gases Tons/Yr:	.3520865917146885906
Reactive Organic Gases Tons/Yr:	.35017483126831069
Carbon Monoxide Emissions Tons/Yr:	0

CIRCLE K STORE #1005 (Continued) **1000174210**

NOX - Oxides of Nitrogen Tons/Yr:	0
SOX - Oxides of Sulphur Tons/Yr:	0
Particulate Matter Tons/Yr:	0
Part. Matter 10 Micrometers and Smllr Tons/Yr:	0

Name:	SUPER 7 FOOD STORE
Address:	90 E OLIVE AVE
City,State,Zip:	PORTERVILLE, CA 93257
Year:	2009
County Code:	54
Air Basin:	SJV
Facility ID:	2031
Air District Name:	SJU
SIC Code:	5541
Air District Name:	SAN JOAQUIN VALLEY UNIFIED APCD
Community Health Air Pollution Info System:	Not reported
Consolidated Emission Reporting Rule:	Not reported
Total Organic Hydrocarbon Gases Tons/Yr:	0.26530763148143099
Reactive Organic Gases Tons/Yr:	0.26386706359863199
Carbon Monoxide Emissions Tons/Yr:	0
NOX - Oxides of Nitrogen Tons/Yr:	0
SOX - Oxides of Sulphur Tons/Yr:	0
Particulate Matter Tons/Yr:	0
Part. Matter 10 Micrometers and Smllr Tons/Yr:	0

Name:	SUPER 7 FOOD STORE
Address:	90 E OLIVE AVE
City,State,Zip:	PORTERVILLE, CA 93257
Year:	2010
County Code:	54
Air Basin:	SJV
Facility ID:	2031
Air District Name:	SJU
SIC Code:	5541
Air District Name:	SAN JOAQUIN VALLEY UNIFIED APCD
Community Health Air Pollution Info System:	Not reported
Consolidated Emission Reporting Rule:	Not reported
Total Organic Hydrocarbon Gases Tons/Yr:	0.26535061492212803
Reactive Organic Gases Tons/Yr:	0.26390988799999998
Carbon Monoxide Emissions Tons/Yr:	0
NOX - Oxides of Nitrogen Tons/Yr:	0
SOX - Oxides of Sulphur Tons/Yr:	0
Particulate Matter Tons/Yr:	0
Part. Matter 10 Micrometers and Smllr Tons/Yr:	0

Name:	SUPER 7 FOOD STORE
Address:	90 E OLIVE AVE
City,State,Zip:	PORTERVILLE, CA 93257
Year:	2011
County Code:	54
Air Basin:	SJV
Facility ID:	2031
Air District Name:	SJU
SIC Code:	5541
Air District Name:	SAN JOAQUIN VALLEY UNIFIED APCD
Community Health Air Pollution Info System:	Not reported
Consolidated Emission Reporting Rule:	Not reported

CIRCLE K STORE #1005 (Continued) **1000174210**

Total Organic Hydrocarbon Gases Tons/Yr:	0.26530763148
Reactive Organic Gases Tons/Yr:	0.2638670636
Carbon Monoxide Emissions Tons/Yr:	0
NOX - Oxides of Nitrogen Tons/Yr:	0
SOX - Oxides of Sulphur Tons/Yr:	0
Particulate Matter Tons/Yr:	0
Part. Matter 10 Micrometers and Smllr Tons/Yr:	0

Name:	SUPER 7 FOOD STORE
Address:	90 E OLIVE AVE
City,State,Zip:	PORTERVILLE, CA 93257
Year:	2012
County Code:	54
Air Basin:	SJV
Facility ID:	2031
Air District Name:	SJU
SIC Code:	5541
Air District Name:	SAN JOAQUIN VALLEY UNIFIED APCD
Community Health Air Pollution Info System:	Not reported
Consolidated Emission Reporting Rule:	Not reported
Total Organic Hydrocarbon Gases Tons/Yr:	0.19661901786
Reactive Organic Gases Tons/Yr:	0.19555141554
Carbon Monoxide Emissions Tons/Yr:	0
NOX - Oxides of Nitrogen Tons/Yr:	0
SOX - Oxides of Sulphur Tons/Yr:	0
Particulate Matter Tons/Yr:	0
Part. Matter 10 Micrometers and Smllr Tons/Yr:	0

Name:	SUPER 7 FOOD STORE
Address:	90 E OLIVE AVE
City,State,Zip:	PORTERVILLE, CA 93257
Year:	2013
County Code:	54
Air Basin:	SJV
Facility ID:	2031
Air District Name:	SJU
SIC Code:	5541
Air District Name:	SAN JOAQUIN VALLEY UNIFIED APCD
Community Health Air Pollution Info System:	Not reported
Consolidated Emission Reporting Rule:	Not reported
Total Organic Hydrocarbon Gases Tons/Yr:	0.19432
Reactive Organic Gases Tons/Yr:	0.19432
Carbon Monoxide Emissions Tons/Yr:	0
NOX - Oxides of Nitrogen Tons/Yr:	0
SOX - Oxides of Sulphur Tons/Yr:	0
Particulate Matter Tons/Yr:	0
Part. Matter 10 Micrometers and Smllr Tons/Yr:	0

Name:	SUPER 7 FOOD STORE
Address:	90 E OLIVE AVE
City,State,Zip:	PORTERVILLE, CA 93257
Year:	2014
County Code:	54
Air Basin:	SJV
Facility ID:	2031
Air District Name:	SJU
SIC Code:	5541

CIRCLE K STORE #1005 (Continued) **1000174210**

Air District Name:	SAN JOAQUIN VALLEY APCD
Community Health Air Pollution Info System:	Not reported
Consolidated Emission Reporting Rule:	Not reported
Total Organic Hydrocarbon Gases Tons/Yr:	0.15000748123
Reactive Organic Gases Tons/Yr:	0.15000748123
Carbon Monoxide Emissions Tons/Yr:	0
NOX - Oxides of Nitrogen Tons/Yr:	0
SOX - Oxides of Sulphur Tons/Yr:	0
Particulate Matter Tons/Yr:	0
Part. Matter 10 Micrometers and Smllr Tons/Yr:	0

Name:	SUPER 7 BEER & FOOD INC
Address:	90 E OLIVE AVE
City,State,Zip:	PORTERVILLE, CA 93257
Year:	2015
County Code:	54
Air Basin:	SJV
Facility ID:	2031
Air District Name:	SJU
SIC Code:	5541
Air District Name:	SAN JOAQUIN VALLEY APCD
Community Health Air Pollution Info System:	Not reported
Consolidated Emission Reporting Rule:	Not reported
Total Organic Hydrocarbon Gases Tons/Yr:	0.16905
Reactive Organic Gases Tons/Yr:	0.16905
Carbon Monoxide Emissions Tons/Yr:	0
NOX - Oxides of Nitrogen Tons/Yr:	0
SOX - Oxides of Sulphur Tons/Yr:	0
Particulate Matter Tons/Yr:	0
Part. Matter 10 Micrometers and Smllr Tons/Yr:	0

Name:	SUPER 7 BEER & FOOD INC
Address:	90 E OLIVE AVE
City,State,Zip:	PORTERVILLE, CA 93257
Year:	2016
County Code:	54
Air Basin:	SJV
Facility ID:	2031
Air District Name:	SJU
SIC Code:	5541
Air District Name:	SAN JOAQUIN VALLEY APCD
Community Health Air Pollution Info System:	Not reported
Consolidated Emission Reporting Rule:	Not reported
Total Organic Hydrocarbon Gases Tons/Yr:	0.16474
Reactive Organic Gases Tons/Yr:	0.16474
Carbon Monoxide Emissions Tons/Yr:	Not reported
NOX - Oxides of Nitrogen Tons/Yr:	Not reported
SOX - Oxides of Sulphur Tons/Yr:	Not reported
Particulate Matter Tons/Yr:	Not reported
Part. Matter 10 Micrometers and Smllr Tons/Yr:	Not reported

Name:	SUPER 7 BEER & FOOD INC
Address:	90 E OLIVE AVE
City,State,Zip:	PORTERVILLE, CA 93257
Year:	2017
County Code:	54
Air Basin:	SJV

CIRCLE K STORE #1005 (Continued) **1000174210**

Facility ID:	2031
Air District Name:	SJU
SIC Code:	5541
Air District Name:	SAN JOAQUIN VALLEY APCD
Community Health Air Pollution Info System:	Not reported
Consolidated Emission Reporting Rule:	Not reported
Total Organic Hydrocarbon Gases Tons/Yr:	0.027103
Reactive Organic Gases Tons/Yr:	0.027103
Carbon Monoxide Emissions Tons/Yr:	Not reported
NOX - Oxides of Nitrogen Tons/Yr:	Not reported
SOX - Oxides of Sulphur Tons/Yr:	Not reported
Particulate Matter Tons/Yr:	Not reported
Part. Matter 10 Micrometers and Smllr Tons/Yr:	Not reported

CERS:

Name:	SUPER 7 FOOD STORE
Address:	90 E OLIVE AVE
City,State,Zip:	PORTERVILLE, CA 93257-4828
Site ID:	497092
CERS ID:	110021302464
CERS Description:	US EPA Air Emission Inventory System (EIS)

Affiliation:

Affiliation Type Desc:	Local Agency Caseworker
Entity Name:	DONALD R PAPENHAUSEN TULARE CNTY LOP
Entity Title:	Not reported
Affiliation Address:	5957 S MOONEY BLVD
Affiliation City:	VISALIA
Affiliation State:	Not reported
Affiliation Country:	Not reported
Affiliation Zip:	Not reported
Affiliation Phone:	Not reported

CK378 **LUCKY 7 FOOD STORE** **LUST** **S104891095**
East **90 OLIVE** **HIST CORTESE** **N/A**
1/4-1/2 **PORTERVILLE, CA 93257** **CERS**
0.250 mi.
1321 ft. **Site 6 of 6 in cluster CK**

Actual:
455 ft.

Focus Map:
12

LUST REG 5:

Name:	LUCKY 7 FOOD STORE
Address:	90 OLIVE AVE E
City:	PORTERVILLE
Region:	5
Status:	Case Closed
Case Number:	5T54000391
Case Type:	Undefined
Substance:	Not reported
Staff Initials:	DAM
Lead Agency:	Local
Program:	LUST
MTBE Code:	5

LUST:

Name:	LUCKY 7 FOOD STORE
Address:	90 OLIVE AVE E

LUCKY 7 FOOD STORE (Continued) **S104891095**

City,State,Zip:	PORTERVILLE, CA 93257
Lead Agency:	TULARE COUNTY
Case Type:	LUST Cleanup Site
Geo Track:	http://geotracker.waterboards.ca.gov/profile_report.asp?global_id=T0610700365
Global Id:	T0610700365
Latitude:	36.065557
Longitude:	-119.014592
Status:	Completed - Case Closed
Status Date:	11/20/2002
Case Worker:	DRP
RB Case Number:	5T54000391
Local Agency:	TULARE COUNTY
File Location:	Not reported
Local Case Number:	726
Potential Media Affect:	Under Investigation
Potential Contaminants of Concern:	Gasoline
Site History:	Not reported

LUST:

Global Id:	T0610700365
Contact Type:	Local Agency Caseworker
Contact Name:	DONALD R. PAPENHAUSEN
Organization Name:	TULARE COUNTY
Address:	5957 S. MOONEY BLVD
City:	VISALIA
Email:	dpapenha@tularehhsa.org
Phone Number:	5596247420

LUST:

Global Id:	T0610700365
Action Type:	Other
Date:	12/20/1996
Action:	Leak Reported
Global Id:	T0610700365
Action Type:	ENFORCEMENT
Date:	11/20/2002
Action:	Closure/No Further Action Letter
Global Id:	T0610700365
Action Type:	Other
Date:	11/07/1996
Action:	Leak Discovery

LUST:

Global Id:	T0610700365
Status:	Open - Case Begin Date
Status Date:	11/07/1996
Global Id:	T0610700365
Status:	Open - Site Assessment
Status Date:	12/20/1996
Global Id:	T0610700365
Status:	Open - Remediation
Status Date:	01/15/2001

LUCKY 7 FOOD STORE (Continued) **S104891095**

Global Id: T0610700365
Status: Completed - Case Closed
Status Date: 11/20/2002

HIST CORTESE:
edr_fname: LUCKY 7 FOOD STORE
edr_fadd1: 90 OLIVE
City,State,Zip: PORTERVILLE, CA 93257
Region: CORTESE
Facility County Code: 54
Reg By: LTNKA
Reg Id: 5T54000391

CERS:
Name: LUCKY 7 FOOD STORE
Address: 90 OLIVE AVE E
City,State,Zip: PORTERVILLE, CA 93257
Site ID: 224148
CERS ID: T0610700365
CERS Description: Leaking Underground Storage Tank Cleanup Site

Affiliation:
Affiliation Type Desc: Local Agency Caseworker
Entity Name: DONALD R. PAPENHAUSEN - TULARE COUNTY
Entity Title: Not reported
Affiliation Address: 5957 S. MOONEY BLVD
Affiliation City: VISALIA
Affiliation State: CA
Affiliation Country: Not reported
Affiliation Zip: Not reported
Affiliation Phone: 5596247420

---

379 **STRATHMORE COUNTY DUMP** **SEMS-ARCHIVE** **1003877977**
NE **RD 256 AVE 196** **CAD982359192**
1/4-1/2 **STRATHMORE, CA 93267**
0.256 mi.
1350 ft.

Actual:
408 ft.

Focus Map:
1

SEMS Archive:
Site ID: 0900089
EPA ID: CAD982359192
Name: STRATHMORE COUNTY DUMP
Address: RD 256 AVE 196
Address 2: Not reported
City,State,Zip: STRATHMORE, CA 93267
Cong District: 17
FIPS Code: 06107
FF: N
NPL: Not on the NPL
Non NPL Status: NFRAP-Site does not qualify for the NPL based on existing information

SEMS Archive Detail:
Region: 09
Site ID: 0900089
EPA ID: CAD982359192
Site Name: STRATHMORE COUNTY DUMP

STRATHMORE COUNTY DUMP (Continued) **1003877977**

NPL:	N
FF:	N
OU:	00
Action Code:	VS
Action Name:	ARCH SITE
SEQ:	1
Start Date:	Not reported
Finish Date:	1990-10-19 04:00:00
Qual:	Not reported
Current Action Lead:	EPA Perf In-Hse

Region:	09
Site ID:	0900089
EPA ID:	CAD982359192
Site Name:	STRATHMORE COUNTY DUMP
NPL:	N
FF:	N
OU:	00
Action Code:	PA
Action Name:	PA
SEQ:	1
Start Date:	Not reported
Finish Date:	1990-10-19 04:00:00
Qual:	N
Current Action Lead:	EPA Perf

Region:	09
Site ID:	0900089
EPA ID:	CAD982359192
Site Name:	STRATHMORE COUNTY DUMP
NPL:	N
FF:	N
OU:	00
Action Code:	DS
Action Name:	DISCVRY
SEQ:	1
Start Date:	1987-12-01 05:00:00
Finish Date:	1987-12-01 05:00:00
Qual:	Not reported
Current Action Lead:	St Perf

---

380 ENE 1/4-1/2 0.296 mi. 1563 ft. **EUCLID CITRUS ASSOCIATION** **SEMS-ARCHIVE** **1003878656**
2 MI E OF **CAD980814586**
STRATHMORE, CA 93267

Actual: 423 ft.

Focus Map: 4

SEMS Archive:

Site ID:	0902045
EPA ID:	CAD980814586
Name:	EUCLID CITRUS ASSOCIATION
Address:	2 MI E OF
Address 2:	Not reported
City,State,Zip:	STRATHMORE, CA 93267
Cong District:	17
FIPS Code:	06107
FF:	N

EUCLID CITRUS ASSOCIATION (Continued) **1003878656**

NPL: Not on the NPL
Non NPL Status: NFRAP-Site does not qualify for the NPL based on existing information

SEMS Archive Detail:

Region: 09
Site ID: 0902045
EPA ID: CAD980814586
Site Name: EUCLID CITRUS ASSOCIATION
NPL: N
FF: N
OU: 00
Action Code: VS
Action Name: ARCH SITE
SEQ: 1
Start Date: Not reported
Finish Date: 1988-07-01 04:00:00
Qual: Not reported
Current Action Lead: EPA Perf In-Hse

Region: 09
Site ID: 0902045
EPA ID: CAD980814586
Site Name: EUCLID CITRUS ASSOCIATION
NPL: N
FF: N
OU: 00
Action Code: PA
Action Name: PA
SEQ: 1
Start Date: Not reported
Finish Date: 1983-04-01 05:00:00
Qual: L
Current Action Lead: EPA Perf

Region: 09
Site ID: 0902045
EPA ID: CAD980814586
Site Name: EUCLID CITRUS ASSOCIATION
NPL: N
FF: N
OU: 00
Action Code: DS
Action Name: DISCVRY
SEQ: 1
Start Date: 1983-04-01 05:00:00
Finish Date: 1983-04-01 05:00:00
Qual: Not reported
Current Action Lead: EPA Perf

Region: 09
Site ID: 0902045
EPA ID: CAD980814586
Site Name: EUCLID CITRUS ASSOCIATION
NPL: N
FF: N
OU: 00
Action Code: PA
Action Name: PA

EUCLID CITRUS ASSOCIATION (Continued) **1003878656**

SEQ:	2
Start Date:	Not reported
Finish Date:	1988-07-01 04:00:00
Qual:	N
Current Action Lead:	EPA Perf

---

381 SW 1/4-1/2 0.305 mi. 1613 ft.

Actual: 432 ft.

Focus Map: 9

INCOM INTERNATIONAL INC
914 W PIONEER AVE
PORTERVILLE, CA 93257

SEMS-ARCHIVE
RCRA-SQG
ENVIROSTOR
CPS-SLIC
ENF
HAZNET
CIWQS
CERS
HWTS

1000334124
CAD009113093

SEMS Archive:

Site ID:	0901136
EPA ID:	CAD009113093
Name:	INCOM INTL INC MORSE CONTROL DIV
Address:	914 W PIONEER AVE
Address 2:	Not reported
City,State,Zip:	PORTERVILLE, CA 93257
Cong District:	17
FIPS Code:	06107
FF:	N
NPL:	Not on the NPL
Non NPL Status:	NFRAP-Site does not qualify for the NPL based on existing information

SEMS Archive Detail:

Region:	09
Site ID:	0901136
EPA ID:	CAD009113093
Site Name:	INCOM INTL INC MORSE CONTROL DIV
NPL:	N
FF:	N
OU:	00
Action Code:	VS
Action Name:	ARCH SITE
SEQ:	1
Start Date:	Not reported
Finish Date:	1994-06-16 04:00:00
Qual:	Not reported
Current Action Lead:	EPA Perf In-Hse

Region:	09
Site ID:	0901136
EPA ID:	CAD009113093
Site Name:	INCOM INTL INC MORSE CONTROL DIV
NPL:	N
FF:	N
OU:	00
Action Code:	SI
Action Name:	SI
SEQ:	1
Start Date:	Not reported
Finish Date:	1989-12-02 05:00:00

INCOM INTERNATIONAL INC (Continued) **1000334124**

Qual:	N
Current Action Lead:	EPA Perf

Region:	09
Site ID:	0901136
EPA ID:	CAD009113093
Site Name:	INCOM INTL INC MORSE CONTROL DIV
NPL:	N
FF:	N
OU:	00
Action Code:	DS
Action Name:	DISCVRY
SEQ:	1
Start Date:	1980-08-01 04:00:00
Finish Date:	1980-08-01 04:00:00
Qual:	Not reported
Current Action Lead:	EPA Perf

Region:	09
Site ID:	0901136
EPA ID:	CAD009113093
Site Name:	INCOM INTL INC MORSE CONTROL DIV
NPL:	N
FF:	N
OU:	00
Action Code:	PA
Action Name:	PA
SEQ:	1
Start Date:	Not reported
Finish Date:	1988-11-21 05:00:00
Qual:	L
Current Action Lead:	EPA Perf

Region:	09
Site ID:	0901136
EPA ID:	CAD009113093
Site Name:	INCOM INTL INC MORSE CONTROL DIV
NPL:	N
FF:	N
OU:	00
Action Code:	PA
Action Name:	PA
SEQ:	2
Start Date:	1984-08-01 05:00:00
Finish Date:	1985-05-01 05:00:00
Qual:	L
Current Action Lead:	St Perf

RCRA-SQG:

Date form received by agency:	1996-09-01 00:00:00.0
Facility name:	INCOM INTERNATIONAL INC
Facility address:	914 W PIONEER AVE PORTERVILLE, CA 93257
EPA ID:	CAD009113093
Mailing address:	PO BOX 711 PORTERVILLE, CA 93257

INCOM INTERNATIONAL INC (Continued) **1000334124**

Contact:	Not reported
Contact address:	Not reported Not reported
Contact country:	US
Contact telephone:	Not reported
Contact email:	Not reported
EPA Region:	09
Classification:	Small Small Quantity Generator
Description:	Handler: generates more than 100 and less than 1000 kg of hazardous waste during any calendar month and accumulates less than 6000 kg of hazardous waste at any time; or generates 100 kg or less of hazardous waste during any calendar month, and accumulates more than 1000 kg of hazardous waste at any time

Owner/Operator Summary:

Owner/operator name:	INCOM INTERNATIONAL INC
Owner/operator address:	NOT REQUIRED NOT REQUIRED, ME 99999
Owner/operator country:	Not reported
Owner/operator telephone:	415-555-1212
Owner/operator email:	Not reported
Owner/operator fax:	Not reported
Owner/operator extension:	Not reported
Legal status:	Private
Owner/Operator Type:	Owner
Owner/Op start date:	Not reported
Owner/Op end date:	Not reported

Owner/operator name:	NOT REQUIRED
Owner/operator address:	NOT REQUIRED NOT REQUIRED, ME 99999
Owner/operator country:	Not reported
Owner/operator telephone:	415-555-1212
Owner/operator email:	Not reported
Owner/operator fax:	Not reported
Owner/operator extension:	Not reported
Legal status:	Private
Owner/Operator Type:	Operator
Owner/Op start date:	Not reported
Owner/Op end date:	Not reported

Handler Activities Summary:

U.S. importer of hazardous waste:	No
Mixed waste (haz. and radioactive):	No
Recycler of hazardous waste:	No
Transporter of hazardous waste:	No
Treater, storer or disposer of HW:	No
Underground injection activity:	No
On-site burner exemption:	No
Furnace exemption:	No
Used oil fuel burner:	No
Used oil processor:	No
User oil refiner:	No
Used oil fuel marketer to burner:	No
Used oil Specification marketer:	No
Used oil transfer facility:	No

INCOM INTERNATIONAL INC (Continued) **1000334124**

Used oil transporter: No

Historical Generators:
Date form received by agency: 1980-08-11 00:00:00.0
Site name: INCOM INTERNATIONAL INC
Classification: Large Quantity Generator

Violation Status: No violations found

ENVIROSTOR:
Name: INCOM INTERNATIONAL (MORSE CONTROLS DIV)
Address: 914 WEST PIONEER
City,State,Zip: PORTERVILLE, CA 93257
Facility ID: 54360004
Status: Refer: Other Agency
Status Date: 10/26/1995
Site Code: Not reported
Site Type: Historical
Site Type Detailed: * Historical
Acres: Not reported
NPL: NO
Regulatory Agencies: NONE SPECIFIED
Lead Agency: NONE SPECIFIED
Program Manager: Not reported
Supervisor: Referred - Not Assigned
Division Branch: Cleanup Sacramento
Assembly: Not reported
Senate: Not reported
Special Program: * RCRA 3012 - Past Haz Waste Disp Inven Site
Restricted Use: NO
Site Mgmt Req: NONE SPECIFIED
Funding: Not reported
Latitude: 36.09113
Longitude: -119.0383
APN: NONE SPECIFIED
Past Use: NONE SPECIFIED
Potential COC: * HALOGENATED SOLVENTS * Sludge - Paint * UNSPECIFIED SOLVENT MIXTURES
Confirmed COC: NONE SPECIFIED
Potential Description: NONE SPECIFIED
Alias Name: MORSE CONTROLS DIVISION OF INCOM INT'L
Alias Type: Alternate Name
Alias Name: CAD009113093
Alias Type: EPA Identification Number
Alias Name: 54360004
Alias Type: Envirostor ID Number

Completed Info:
Completed Area Name: PROJECT WIDE
Completed Sub Area Name: Not reported
Completed Document Type: * Discovery
Completed Date: 10/12/1983
Comments: FACILITY IDENTIFIED FROM ERRIS.

Completed Area Name: PROJECT WIDE
Completed Sub Area Name: Not reported
Completed Document Type: * Discovery
Completed Date: 04/08/1983

INCOM INTERNATIONAL INC (Continued) **1000334124**

Comments: FACILITY IDENTIFIED PHONE BOOK. QUESTIONNAIRE SENT.

Completed Area Name: PROJECT WIDE
Completed Sub Area Name: Not reported
Completed Document Type: Site Screening
Completed Date: 12/02/1989
Comments: SITE SCREENING DONE. EPA COMPLETED SCREENING SITE INSPECTION AND RECOMMENDS LISTING SITE INSPECTION.

Completed Area Name: PROJECT WIDE
Completed Sub Area Name: Not reported
Completed Document Type: Preliminary Assessment Report
Completed Date: 07/01/1984
Comments: 4/30/84 MANUFACTURE MARINE CABLE FOR BEATING INDUSTRY. WASTE: CARBON TETRACHLORIDE. NOW USED PARTIALLY FOR ORCHARD FARMING & FENCED & LOCKED. SUBMIT TO ENVIRONMENTAL PROTECTION AGENCY (EPA) PRELIMINARY ASSESSMENT (PA) DONE. RCRA 3012

Future Area Name: Not reported
Future Sub Area Name: Not reported
Future Document Type: Not reported
Future Due Date: Not reported
Schedule Area Name: Not reported
Schedule Sub Area Name: Not reported
Schedule Document Type: Not reported
Schedule Due Date: Not reported
Schedule Revised Date: Not reported

CPS-SLIC:
Name: LEVINSON PROPERTY (ROCKWELL INTERNTL CORP)
Address: 914 WEST PIONEER ROAD
City,State,Zip: PORTERVILLE, CA 93257-1240
Region: STATE
Facility Status: Completed - Case Closed
Status Date: 11/22/2019
Global Id: SL205734285
Lead Agency: CENTRAL VALLEY RWQCB (REGION 5F)
Lead Agency Case Number: Not reported
Latitude: 36.0930956773718
Longitude: -119.037370830775
Case Type: Cleanup Program Site
Case Worker: CKN
Local Agency: Not reported
RB Case Number: SL205734285
File Location: Regional Board
Potential Media Affected: Aquifer used for drinking water supply, Other Groundwater (uses other than drinking water), Soil, Soil Vapor
Potential Contaminants of Concern: Other Chlorinated Hydrocarbons
Site History: The Site is located at 914 West Pioneer Avenue in Porterville. In 1956 Rockwell leased the property and beganin operating a facility that manufactured water and gas meters. In 1971, Rockwell purchased the property. Between 1971 and 1982, INCOM used the property for manufacturing of marine cables. In 1983, the property was aquired by Mr. Albert Levinson. Since 2000, the property has been owned by the Porterville Unified School District who currently uses the property as an adult education center. Currently, Rockwell is performing groundwater remediation activities at the Site. Constituents of

INCOM INTERNATIONAL INC (Continued) **1000334124**

concern are chlorinated organic carbons (VOCs) including 1,1,1 TCA. A groundwater extraction system is operating at the site with groundwater extracted from two downgradient wells, treated to remove VOC's, and reinjected on the upgradient site of the facility. A network of over 30 monitoring wells are tested semiannually.

Click here to access the California GeoTracker records for this facility:

ENF:

Name:	ROCKWELL INTERNATIONAL GROUNDWATER CLEANUP SYSTEM
Address:	914 WEST PIONEER AVENUE
City,State,Zip:	PORTERVILLE, CA 93257
Region:	Not reported
Facility Id:	253156
Agency Name:	Rockwell Automation
Place Type:	Facility
Place Subtype:	Groundwater Cleanup Site
Facility Type:	All other facilities
Agency Type:	Privately-Owned Business
# Of Agencies:	1
Place Latitude:	36.09114
Place Longitude:	-119.03832
SIC Code 1:	3824
SIC Desc 1:	Totalizing Fluid Meters and Counting Devices
SIC Code 2:	Not reported
SIC Desc 2:	Not reported
SIC Code 3:	Not reported
SIC Desc 3:	Not reported
NAICS Code 1:	Not reported
NAICS Desc 1:	Not reported
NAICS Code 2:	Not reported
NAICS Desc 2:	Not reported
NAICS Code 3:	Not reported
NAICS Desc 3:	Not reported
# Of Places:	1
Source Of Facility:	Reg Meas
Design Flow:	0.288
Threat To Water Quality:	2
Complexity:	B
Pretreatment:	X - Facility is not a POTW
Facility Waste Type:	Contaminated ground water
Facility Waste Type 2:	Not reported
Facility Waste Type 3:	Not reported
Facility Waste Type 4:	Not reported
Program:	NPDNONMUNIPRCS
Program Category1:	NPDESWW
Program Category2:	NPDESWW
# Of Programs:	1
WDID:	5D542095001
Reg Measure Id:	371887
Reg Measure Type:	NPDES Permits
Region:	Not reported
Order #:	R5-2011-0013
Npdes# CA#:	CA0082708
Major-Minor:	Minor
Npdes Type:	OTH
Reclamation:	N - No

INCOM INTERNATIONAL INC (Continued) **1000334124**

Dredge Fill Fee:	Not reported
301H:	N
Application Fee Amt Received:	Not reported
Status:	Historical
Status Date:	10/12/2015
Effective Date:	02/03/2011
Expiration/Review Date:	02/01/2016
Termination Date:	10/02/2015
WDR Review - Amend:	Not reported
WDR Review - Revise/Renew:	Not reported
WDR Review - Rescind:	10/2/2015
WDR Review - No Action Required:	Not reported
WDR Review - Pending:	Not reported
WDR Review - Planned:	Not reported
Status Enrollee:	N
Individual/General:	I
Fee Code:	66 - NPDES Based on Flow
Direction/Voice:	Passive
Enforcement Id(EID):	414958
Region:	Not reported
Order / Resolution Number:	R5-2017-0539
Enforcement Action Type:	Admin Civil Liability
Effective Date:	08/14/2017
Adoption/Issuance Date:	Not reported
Achieve Date:	Not reported
Termination Date:	09/28/2017
ACL Issuance Date:	Not reported
EPL Issuance Date:	08/14/2017
Status:	Historical
Title:	ACL R5-2017-0539 for Rockwell Automation
Description:	Stipulated ACLO issued in the amount of $9,000. The Discharger's annual self-monitoring reports for 2012 under Order R5-2011-0013, indicate that the treated groundwater discharged from the Facility exceeded the effluent limitations for 1,1-Dichloroethlene on three (3) occasions.
Program:	NPDNONMUNIPRCS
Latest Milestone Completion Date:	8/30/2017
# Of Programs1:	1
Total Assessment Amount:	9000
Initial Assessed Amount:	9000
Liability $ Amount:	9000
Project $ Amount:	0
Liability $ Paid:	9000
Project $ Completed:	0
Total $ Paid/Completed Amount:	9000

Name:	ROCKWELL INTERNATIONAL GROUNDWATER CLEANUP SYSTEM
Address:	914 WEST PIONEER AVENUE
City,State,Zip:	PORTERVILLE, CA 93257
Region:	Not reported
Facility Id:	253156
Agency Name:	Rockwell Automation
Place Type:	Facility
Place Subtype:	Groundwater Cleanup Site
Facility Type:	All other facilities
Agency Type:	Privately-Owned Business
# Of Agencies:	1

INCOM INTERNATIONAL INC (Continued) **1000334124**

Place Latitude:	36.09114
Place Longitude:	-119.03832
SIC Code 1:	3824
SIC Desc 1:	Totalizing Fluid Meters and Counting Devices
SIC Code 2:	Not reported
SIC Desc 2:	Not reported
SIC Code 3:	Not reported
SIC Desc 3:	Not reported
NAICS Code 1:	Not reported
NAICS Desc 1:	Not reported
NAICS Code 2:	Not reported
NAICS Desc 2:	Not reported
NAICS Code 3:	Not reported
NAICS Desc 3:	Not reported
# Of Places:	1
Source Of Facility:	Reg Meas
Design Flow:	0.288
Threat To Water Quality:	2
Complexity:	B
Pretreatment:	X - Facility is not a POTW
Facility Waste Type:	Contaminated ground water
Facility Waste Type 2:	Not reported
Facility Waste Type 3:	Not reported
Facility Waste Type 4:	Not reported
Program:	NPDNONMUNIPRCS
Program Category1:	NPDESWW
Program Category2:	NPDESWW
# Of Programs:	1
WDID:	5D542095001
Reg Measure Id:	371887
Reg Measure Type:	NPDES Permits
Region:	Not reported
Order #:	R5-2011-0013
Npdes# CA#:	CA0082708
Major-Minor:	Minor
Npdes Type:	OTH
Reclamation:	N - No
Dredge Fill Fee:	Not reported
301H:	N
Application Fee Amt Received:	Not reported
Status:	Historical
Status Date:	10/12/2015
Effective Date:	02/03/2011
Expiration/Review Date:	02/01/2016
Termination Date:	10/02/2015
WDR Review - Amend:	Not reported
WDR Review - Revise/Renew:	Not reported
WDR Review - Rescind:	10/2/2015
WDR Review - No Action Required:	Not reported
WDR Review - Pending:	Not reported
WDR Review - Planned:	Not reported
Status Enrollee:	N
Individual/General:	I
Fee Code:	66 - NPDES Based on Flow
Direction/Voice:	Passive
Enforcement Id(EID):	377590
Region:	Not reported

INCOM INTERNATIONAL INC (Continued) **1000334124**

Order / Resolution Number:	R5-2011-0014
Enforcement Action Type:	Time Schedule Order
Effective Date:	02/03/2011
Adoption/Issuance Date:	02/03/2011
Achieve Date:	Not reported
Termination Date:	10/02/2015
ACL Issuance Date:	Not reported
EPL Issuance Date:	Not reported
Status:	Historical
Title:	TSO R5-2011-0014 for Rockwell Automation Groundwater Cleanup System
Description:	Not reported
Program:	NPDNONMUNIPRCS
Latest Milestone Completion Date:	Not reported
# Of Programs1:	1
Total Assessment Amount:	0
Initial Assessed Amount:	0
Liability $ Amount:	0
Project $ Amount:	0
Liability $ Paid:	0
Project $ Completed:	0
Total $ Paid/Completed Amount:	0

Name:	ROCKWELL INTERNATIONAL GROUNDWATER CLEANUP SYSTEM
Address:	914 WEST PIONEER AVENUE
City,State,Zip:	PORTERVILLE, CA 93257
Region:	Not reported
Facility Id:	253156
Agency Name:	Rockwell Automation
Place Type:	Facility
Place Subtype:	Groundwater Cleanup Site
Facility Type:	All other facilities
Agency Type:	Privately-Owned Business
# Of Agencies:	1
Place Latitude:	36.09114
Place Longitude:	-119.03832
SIC Code 1:	3824
SIC Desc 1:	Totalizing Fluid Meters and Counting Devices
SIC Code 2:	Not reported
SIC Desc 2:	Not reported
SIC Code 3:	Not reported
SIC Desc 3:	Not reported
NAICS Code 1:	Not reported
NAICS Desc 1:	Not reported
NAICS Code 2:	Not reported
NAICS Desc 2:	Not reported
NAICS Code 3:	Not reported
NAICS Desc 3:	Not reported
# Of Places:	1
Source Of Facility:	Reg Meas
Design Flow:	0.18
Threat To Water Quality:	2
Complexity:	B
Pretreatment:	X - Facility is not a POTW
Facility Waste Type:	Process waste, NEC
Facility Waste Type 2:	Not reported
Facility Waste Type 3:	Not reported
Facility Waste Type 4:	Not reported

INCOM INTERNATIONAL INC (Continued) **1000334124**

Program:	NPDINDSML
Program Category1:	NPDESWW
Program Category2:	NPDESWW
# Of Programs:	1
WDID:	5D542095001
Reg Measure Id:	298578
Reg Measure Type:	NPDES Permits
Region:	Not reported
Order #:	R5-2005-0092
Npdes# CA#:	CA0082708
Major-Minor:	Minor
Npdes Type:	OTH
Reclamation:	N - No
Dredge Fill Fee:	Not reported
301H:	N
Application Fee Amt Received:	Not reported
Status:	Historical
Status Date:	02/14/2011
Effective Date:	06/24/2005
Expiration/Review Date:	06/24/2010
Termination Date:	02/02/2011
WDR Review - Amend:	Not reported
WDR Review - Revise/Renew:	Not reported
WDR Review - Rescind:	Not reported
WDR Review - No Action Required:	Not reported
WDR Review - Pending:	Not reported
WDR Review - Planned:	Not reported
Status Enrollee:	N
Individual/General:	I
Fee Code:	66 - NPDES Based on Flow
Direction/Voice:	Passive
Enforcement Id(EID):	352286
Region:	Not reported
Order / Resolution Number:	R5-2008-0574
Enforcement Action Type:	Admin Civil Liability
Effective Date:	09/25/2008
Adoption/Issuance Date:	Not reported
Achieve Date:	Not reported
Termination Date:	11/05/2008
ACL Issuance Date:	09/25/2008
EPL Issuance Date:	Not reported
Status:	Historical
Title:	MMPC R5-2008-0574 for Rockwell International GWCS (1/1/00-12/31/07)
Description:	$9,000 MMP ACLC issued 9/25/08 for 2 serious CAT2 and 1 serious late reporting violations from 1/1/00-12/31/07. Discharger paid liability.
Program:	NPDINDSML
Latest Milestone Completion Date:	11/5/2008
# Of Programs1:	1
Total Assessment Amount:	9000
Initial Assessed Amount:	9000
Liability $ Amount:	9000
Project $ Amount:	0
Liability $ Paid:	9000
Project $ Completed:	0
Total $ Paid/Completed Amount:	9000

INCOM INTERNATIONAL INC (Continued) **1000334124**

Name:	ROCKWELL INTERNATIONAL GROUNDWATER CLEANUP SYSTEM
Address:	914 WEST PIONEER AVENUE
City,State,Zip:	PORTERVILLE, CA 93257
Region:	Not reported
Facility Id:	253156
Agency Name:	Rockwell Automation
Place Type:	Facility
Place Subtype:	Groundwater Cleanup Site
Facility Type:	All other facilities
Agency Type:	Privately-Owned Business
# Of Agencies:	1
Place Latitude:	36.09114
Place Longitude:	-119.03832
SIC Code 1:	3824
SIC Desc 1:	Totalizing Fluid Meters and Counting Devices
SIC Code 2:	Not reported
SIC Desc 2:	Not reported
SIC Code 3:	Not reported
SIC Desc 3:	Not reported
NAICS Code 1:	Not reported
NAICS Desc 1:	Not reported
NAICS Code 2:	Not reported
NAICS Desc 2:	Not reported
NAICS Code 3:	Not reported
NAICS Desc 3:	Not reported
# Of Places:	1
Source Of Facility:	Reg Meas
Design Flow:	0.18
Threat To Water Quality:	2
Complexity:	B
Pretreatment:	X - Facility is not a POTW
Facility Waste Type:	Process waste, NEC
Facility Waste Type 2:	Not reported
Facility Waste Type 3:	Not reported
Facility Waste Type 4:	Not reported
Program:	NPDINDSML
Program Category1:	NPDESWW
Program Category2:	NPDESWW
# Of Programs:	1
WDID:	5D542095001
Reg Measure Id:	145684
Reg Measure Type:	NPDES Permits
Region:	Not reported
Order #:	96-106
Npdes# CA#:	CA0082708
Major-Minor:	Minor
Npdes Type:	OTH
Reclamation:	N - No
Dredge Fill Fee:	Not reported
301H:	N
Application Fee Amt Received:	Not reported
Status:	Historical
Status Date:	06/24/2005
Effective Date:	05/03/1996
Expiration/Review Date:	05/01/2001
Termination Date:	06/23/2005
WDR Review - Amend:	Not reported

INCOM INTERNATIONAL INC (Continued) **1000334124**

WDR Review - Revise/Renew:	Not reported
WDR Review - Rescind:	Not reported
WDR Review - No Action Required:	Not reported
WDR Review - Pending:	Not reported
WDR Review - Planned:	Not reported
Status Enrollee:	N
Individual/General:	I
Fee Code:	66 - NPDES Based on Flow
Direction/Voice:	Passive
Enforcement Id(EID):	349702
Region:	Not reported
Order / Resolution Number:	Not reported
Enforcement Action Type:	Notice of Violation
Effective Date:	08/11/2008
Adoption/Issuance Date:	Not reported
Achieve Date:	Not reported
Termination Date:	09/03/2008
ACL Issuance Date:	Not reported
EPL Issuance Date:	Not reported
Status:	Historical
Title:	NOV 08/11/2008 for Rockwell Intl for 12 MMP violations (1/1/00-12/31/07)
Description:	Issued 8/1/08 to Ms. Ulrike Williams, who is no longer the correct contact. Reissued 8/11/08 to Mr. Troy M. Pfaff.
Program:	NPDINDSML
Latest Milestone Completion Date:	Not reported
# Of Programs1:	1
Total Assessment Amount:	0
Initial Assessed Amount:	0
Liability $ Amount:	0
Project $ Amount:	0
Liability $ Paid:	0
Project $ Completed:	0
Total $ Paid/Completed Amount:	0

Name:	ROCKWELL INTERNATIONAL GROUNDWATER CLEANUP SYSTEM
Address:	914 WEST PIONEER AVENUE
City,State,Zip:	PORTERVILLE, CA 93257
Region:	Not reported
Facility Id:	253156
Agency Name:	Rockwell Automation
Place Type:	Facility
Place Subtype:	Groundwater Cleanup Site
Facility Type:	All other facilities
Agency Type:	Privately-Owned Business
# Of Agencies:	1
Place Latitude:	36.09114
Place Longitude:	-119.03832
SIC Code 1:	3824
SIC Desc 1:	Totalizing Fluid Meters and Counting Devices
SIC Code 2:	Not reported
SIC Desc 2:	Not reported
SIC Code 3:	Not reported
SIC Desc 3:	Not reported
NAICS Code 1:	Not reported
NAICS Desc 1:	Not reported
NAICS Code 2:	Not reported

INCOM INTERNATIONAL INC (Continued) **1000334124**

NAICS Desc 2:	Not reported
NAICS Code 3:	Not reported
NAICS Desc 3:	Not reported
# Of Places:	1
Source Of Facility:	Reg Meas
Design Flow:	0.18
Threat To Water Quality:	2
Complexity:	B
Pretreatment:	X - Facility is not a POTW
Facility Waste Type:	Process waste, NEC
Facility Waste Type 2:	Not reported
Facility Waste Type 3:	Not reported
Facility Waste Type 4:	Not reported
Program:	NPDINDSML
Program Category1:	NPDESWW
Program Category2:	NPDESWW
# Of Programs:	1
WDID:	5D542095001
Reg Measure Id:	145684
Reg Measure Type:	NPDES Permits
Region:	Not reported
Order #:	96-106
Npdes# CA#:	CA0082708
Major-Minor:	Minor
Npdes Type:	OTH
Reclamation:	N - No
Dredge Fill Fee:	Not reported
301H:	N
Application Fee Amt Received:	Not reported
Status:	Historical
Status Date:	06/24/2005
Effective Date:	05/03/1996
Expiration/Review Date:	05/01/2001
Termination Date:	06/23/2005
WDR Review - Amend:	Not reported
WDR Review - Revise/Renew:	Not reported
WDR Review - Rescind:	Not reported
WDR Review - No Action Required:	Not reported
WDR Review - Pending:	Not reported
WDR Review - Planned:	Not reported
Status Enrollee:	N
Individual/General:	I
Fee Code:	66 - NPDES Based on Flow
Direction/Voice:	Passive
Enforcement Id(EID):	254920
Region:	Not reported
Order / Resolution Number:	UNKNOWN
Enforcement Action Type:	Staff Enforcement Letter
Effective Date:	05/09/2000
Adoption/Issuance Date:	Not reported
Achieve Date:	Not reported
Termination Date:	Not reported
ACL Issuance Date:	Not reported
EPL Issuance Date:	Not reported
Status:	Historical
Title:	Enforcement - 5D542095001
Description:	SMR letter sent out to all Region 5F dischargers regarding

INCOM INTERNATIONAL INC (Continued) **1000334124**

	compiance with MRP.
Program:	NPDINDSML
Latest Milestone Completion Date:	Not reported
# Of Programs1:	1
Total Assessment Amount:	0
Initial Assessed Amount:	0
Liability $ Amount:	0
Project $ Amount:	0
Liability $ Paid:	0
Project $ Completed:	0
Total $ Paid/Completed Amount:	0

HAZNET:

Name:	INCOM INTERNATIONAL INC
Address:	914 W PIONEER AVE
Address 2:	Not reported
City,State,Zip:	PORTERVILLE, CA 932570000
Contact:	UNDELIVERABLE 93 FEE FORM
Telephone:	--
Mailing Name:	Not reported
Mailing Address:	PO BOX 711
Year:	1995
Gepaid:	CAD009113093
TSD EPA ID:	AZD982441263
CA Waste Code:	351 - Organic solids with halogens
Disposal Method:	T03 - Treatment, Incineration
Tons:	1
Year:	1994
Gepaid:	CAD009113093
TSD EPA ID:	AZD982441263
CA Waste Code:	351 - Organic solids with halogens
Disposal Method:	T03 - Treatment, Incineration
Tons:	0.65
Year:	1991
Gepaid:	CAD009113093
TSD EPA ID:	CAD050806850
CA Waste Code:	751 - Solids or sludges with halogenated organic compounds >= 1,000 Mg./L
Disposal Method:	T01 - Treatment, Tank
Tons:	0.9375

Additional Info:

Year:	1995
Gen EPA ID:	CAD009113093
Shipment Date:	19951212
Creation Date:	7/26/1996 0:00:00
Receipt Date:	19951213
Manifest ID:	95375241
Trans EPA ID:	CAD004778742
Trans Name:	Not reported
Trans 2 EPA ID:	Not reported
Trans 2 Name:	Not reported

INCOM INTERNATIONAL INC (Continued) **1000334124**

TSDF EPA ID:	AZD982441263
Trans Name:	Not reported
TSDF Alt EPA ID:	Not reported
TSDF Alt Name:	Not reported
CA Waste Code:	351 - Organic solids with halogens
RCRA Code:	F002
Disposal Method:	T03 - Treatment, Incineration
Quantity Tons:	1
Waste Quantity:	2000
Quantity Unit:	P
Additional Code 1:	Not reported
Additional Code 2:	Not reported
Additional Code 3:	Not reported
Additional Code 4:	Not reported
Additional Code 5:	Not reported

Additional Info:

Year:	1994
Gen EPA ID:	CAD009113093
Shipment Date:	19940907
Creation Date:	10/19/1995 0:00:00
Receipt Date:	19940908
Manifest ID:	93080011
Trans EPA ID:	CAD004778742
Trans Name:	Not reported
Trans 2 EPA ID:	Not reported
Trans 2 Name:	Not reported
TSDF EPA ID:	AZD982441263
Trans Name:	Not reported
TSDF Alt EPA ID:	Not reported
TSDF Alt Name:	Not reported
CA Waste Code:	351 - Organic solids with halogens
RCRA Code:	F002
Disposal Method:	T03 - Treatment, Incineration
Quantity Tons:	0.65
Waste Quantity:	1300
Quantity Unit:	P
Additional Code 1:	Not reported
Additional Code 2:	Not reported
Additional Code 3:	Not reported
Additional Code 4:	Not reported
Additional Code 5:	Not reported

CIWQS:

Name:	ROCKWELL INTERNATIONAL GROUNDWATER CLEANUP SYSTEM
Address:	914 WEST PIONEER AVENUE
City,State,Zip:	PORTERVILLE, CA 93257
Agency:	Rockwell Automation
Agency Address:	1201 South Second Street, Milwaukee, WI 53204
Place/Project Type:	Groundwater Cleanup Site
SIC/NAICS:	3824
Region:	5F
Program:	NPDINDSML, NPDNONMUNIPRCS
Regulatory Measure Status:	Historical
Regulatory Measure Type:	NPDES Permit

INCOM INTERNATIONAL INC (Continued) **1000334124**

Order Number:	R5-2011-0013
WDID:	5D542095001
NPDES Number:	CA0082708
Adoption Date:	02/03/2011
Effective Date:	02/03/2011
Termination Date:	10/02/2015
Expiration/Review Date:	02/01/2016
Design Flow:	0.288
Major/Minor:	Minor
Complexity:	B
TTWQ:	2
Enforcement Actions within 5 years:	1
Violations within 5 years:	0
Latitude:	36.09114
Longitude:	-119.03832

CERS:

Name:	LEVINSON PROPERTY (ROCKWELL INTERNTL CORP)
Address:	914 WEST PIONEER ROAD
City,State,Zip:	PORTERVILLE, CA 93257-1240
Site ID:	255324
CERS ID:	SL205734285
CERS Description:	Cleanup Program Site

Affiliation:

Affiliation Type Desc:	Regional Board Caseworker
Entity Name:	CHAD K NEPTUNE - CENTRAL VALLEY RWQCB (REGION 5F)
Entity Title:	Not reported
Affiliation Address:	1685 E Street
Affiliation City:	FRESNO
Affiliation State:	CA
Affiliation Country:	Not reported
Affiliation Zip:	Not reported
Affiliation Phone:	5594455584

HWTS:

Name:	INCOM INTERNATIONAL INC
Address:	914 W PIONEER AVE
Address 2:	Not reported
City,State,Zip:	PORTERVILLE, CA 932570000
EPA ID:	CAD009113093
Inactive Date:	06/30/1993
Create Date:	07/23/1982
Last Act Date:	09/14/2004
Mailing Name:	Not reported
Mailing Address:	PO BOX 711
Mailing Address 2:	Not reported
Mailing City,State,Zip:	PORTERVILLE, CA 932570000
Owner Name:	INCOM INTERNATIONAL INC
Owner Address:	--
Owner Address 2:	Not reported
Owner City,State,Zip:	--, 99 --
Contact Name:	UNDELIVERABLE 93 FEE FORM
Contact Address:	--
Contact Address 2:	Not reported
City,State,Zip:	--, 99 --

CL382 **STRATHMORE UNION ELEMENTARY** **LUST** **S102438157**
NE **23024 AVE 198** **N/A**
1/4-1/2 **STRATHMORE, CA 93267**
0.322 mi.
1700 ft. **Site 1 of 2 in cluster CL**

Actual:
409 ft.

Focus Map:
1

LUST REG 5:

Name:	STRATHMORE UNION ELEMENTARY
Address:	23024 AVE 198
City:	STRATHMORE
Region:	5
Status:	Case Closed
Case Number:	5T54000122
Case Type:	Soil only
Substance:	GASOLINE
Staff Initials:	DAM
Lead Agency:	Local
Program:	LUST
MTBE Code:	N/A

CL383 **STRATHORE UNION ELEMENTA** **LUST** **S105026797**
NE **23024 198** **HIST CORTESE** **N/A**
1/4-1/2 **STRATHMORE, CA 93267** **CERS**
0.322 mi.
1700 ft. **Site 2 of 2 in cluster CL**

Actual:
409 ft.

Focus Map:
1

LUST:

Name:	STRATHMORE UNION ELEMENTARY
Address:	23024 AVE 198
City,State,Zip:	STRATHMORE, CA 93267
Lead Agency:	TULARE COUNTY
Case Type:	LUST Cleanup Site
Geo Track:	http://geotracker.waterboards.ca.gov/profile_report.asp?global_id=T0610700123
Global Id:	T0610700123
Latitude:	36.149182
Longitude:	-119.0583846
Status:	Completed - Case Closed
Status Date:	07/07/1988
Case Worker:	JOE
RB Case Number:	5T54000122
Local Agency:	TULARE COUNTY
File Location:	Not reported
Local Case Number:	688
Potential Media Affect:	Soil
Potential Contaminants of Concern:	Gasoline
Site History:	Not reported

LUST:

Global Id:	T0610700123
Contact Type:	Local Agency Caseworker
Contact Name:	JOEL MARTENS
Organization Name:	TULARE COUNTY
Address:	5957 So. Mooney Blvd
City:	Visalia
Email:	jmartens@tularehhsa.org
Phone Number:	5596247419

LUST:

Global Id:	T0610700123
Action Type:	Other

STRATHORE UNION ELEMENTA (Continued) **S105026797**

Date: 07/07/1988
Action: Leak Reported

Global Id: T0610700123
Action Type: Other
Date: 01/21/1987
Action: Leak Discovery

Global Id: T0610700123
Action Type: Other
Date: 01/21/1987
Action: Leak Stopped

LUST:
Global Id: T0610700123
Status: Open - Case Begin Date
Status Date: 01/21/1987

Global Id: T0610700123
Status: Completed - Case Closed
Status Date: 07/07/1988

HIST CORTESE:
edr_fname: STRATHORE UNION ELEMENTA
edr_fadd1: 23024 198
City,State,Zip: STRATHMORE, CA 93267
Region: CORTESE
Facility County Code: 54
Reg By: LTNKA
Reg Id: 5T54000122

CERS:
Name: STRATHMORE UNION ELEMENTARY
Address: 23024 AVE 198
City,State,Zip: STRATHMORE, CA 93267
Site ID: 211188
CERS ID: T0610700123
CERS Description: Leaking Underground Storage Tank Cleanup Site

Affiliation:
Affiliation Type Desc: Local Agency Caseworker
Entity Name: JOEL MARTENS - TULARE COUNTY
Entity Title: Not reported
Affiliation Address: 5957 So. Mooney Blvd
Affiliation City: Visalia
Affiliation State: CA
Affiliation Country: Not reported
Affiliation Zip: Not reported
Affiliation Phone: 5596247419

384 ENE 1/4-1/2 0.323 mi. 1704 ft.

Actual: 406 ft.

KURZ TRUCKING
23139 AVE 196
STRATHMORE, CA 93267

LUST
HIST UST
Cortese
CUPA Listings
HIST CORTESE
CERS
HWTS

S104161247
N/A

Focus Map: 1

LUST REG 5:

Name:	KURZ TRUCKING
Address:	23139 AVE 196
City:	STRATHMORE
Region:	5
Status:	Pollution Characterization
Case Number:	5T54000051
Case Type:	Drinking Water Aquifer affected
Substance:	GASOLINE
Staff Initials:	JDW
Lead Agency:	Local
Program:	LUST
MTBE Code:	ND

LUST:

Name:	KURZ TRUCKING
Address:	23139 AVE 196
City,State,Zip:	STRATHMORE, CA 93267
Lead Agency:	CENTRAL VALLEY RWQCB (REGION 5F)
Case Type:	LUST Cleanup Site
Geo Track:	http://geotracker.waterboards.ca.gov/profile_report.asp?global_id=T0610700052
Global Id:	T0610700052
Latitude:	36.1454864
Longitude:	-119.0553913
Status:	Open - Site Assessment
Status Date:	11/20/1989
Case Worker:	KPD
RB Case Number:	5T54000051
Local Agency:	Not reported
File Location:	Regional Board
Local Case Number:	Not reported
Potential Media Affect:	Aquifer used for drinking water supply
Potential Contaminants of Concern:	Gasoline
Site History:	Not reported

LUST:

Global Id:	T0610700052
Contact Type:	Regional Board Caseworker
Contact Name:	Khalid Durrani
Organization Name:	CENTRAL VALLEY RWQCB (REGION 5F)
Address:	1685 E STREET
City:	FRESNO
Email:	kdurrani@waterboards.ca.gov
Phone Number:	Not reported

LUST:

Global Id:	T0610700052
Action Type:	ENFORCEMENT
Date:	09/16/2013
Action:	Staff Letter

KURZ TRUCKING (Continued) **S104161247**

Global Id: T0610700052
Action Type: ENFORCEMENT
Date: 03/07/2019
Action: Staff Letter

Global Id: T0610700052
Action Type: RESPONSE
Date: 05/12/2014
Action: Soil and Water Investigation Workplan

Global Id: T0610700052
Action Type: RESPONSE
Date: 04/05/1989
Action: Soil and Water Investigation Report

Global Id: T0610700052
Action Type: RESPONSE
Date: 04/05/1989
Action: Soil and Water Investigation Report

Global Id: T0610700052
Action Type: RESPONSE
Date: 10/04/1989
Action: Other Report / Document

Global Id: T0610700052
Action Type: RESPONSE
Date: 10/04/1989
Action: Other Report / Document

Global Id: T0610700052
Action Type: ENFORCEMENT
Date: 11/20/1989
Action: Staff Letter

Global Id: T0610700052
Action Type: ENFORCEMENT
Date: 11/20/1989
Action: Staff Letter

Global Id: T0610700052
Action Type: Other
Date: 04/17/1986
Action: Leak Reported

Global Id: T0610700052
Action Type: RESPONSE
Date: 12/02/2013
Action: Preliminary Site Assessment Workplan

Global Id: T0610700052
Action Type: ENFORCEMENT
Date: 07/23/2019
Action: Staff Letter

Global Id: T0610700052
Action Type: RESPONSE

KURZ TRUCKING (Continued) **S104161247**

Date: 09/02/2014
Action: Other Workplan

Global Id: T0610700052
Action Type: ENFORCEMENT
Date: 05/28/1996
Action: Clean-up and Abatement Order

Global Id: T0610700052
Action Type: ENFORCEMENT
Date: 08/04/2014
Action: Staff Letter

Global Id: T0610700052
Action Type: ENFORCEMENT
Date: 10/15/2014
Action: Staff Letter

Global Id: T0610700052
Action Type: ENFORCEMENT
Date: 04/21/2010
Action: Notice of Violation

Global Id: T0610700052
Action Type: ENFORCEMENT
Date: 04/21/2014
Action: Staff Letter

Global Id: T0610700052
Action Type: ENFORCEMENT
Date: 04/18/2019
Action: Staff Letter

Global Id: T0610700052
Action Type: RESPONSE
Date: 04/14/2014
Action: Soil and Water Investigation Report

Global Id: T0610700052
Action Type: ENFORCEMENT
Date: 12/17/1997
Action: Notice of Responsibility

Global Id: T0610700052
Action Type: ENFORCEMENT
Date: 12/22/1997
Action: Notice of Responsibility

Global Id: T0610700052
Action Type: Other
Date: 04/17/1986
Action: Leak Discovery

Global Id: T0610700052
Action Type: ENFORCEMENT
Date: 10/25/2011
Action: Notice of Violation

KURZ TRUCKING (Continued) **S104161247**

Global Id: T0610700052
Action Type: RESPONSE
Date: 09/30/2019
Action: Correspondence

Global Id: T0610700052
Action Type: RESPONSE
Date: 09/01/2014
Action: Preliminary Site Assessment Workplan - Regulator Responded

Global Id: T0610700052
Action Type: RESPONSE
Date: 09/01/2014
Action: Other Workplan - Regulator Responded

Global Id: T0610700052
Action Type: RESPONSE
Date: 05/30/2019
Action: Other Workplan - Regulator Responded

Global Id: T0610700052
Action Type: Other
Date: 04/17/1986
Action: Leak Stopped

Global Id: T0610700052
Action Type: ENFORCEMENT
Date: 05/28/1996
Action: * Historical Enforcement

Global Id: T0610700052
Action Type: ENFORCEMENT
Date: 08/24/1989
Action: Staff Letter

LUST:
Global Id: T0610700052
Status: Open - Case Begin Date
Status Date: 04/17/1986

Global Id: T0610700052
Status: Open - Site Assessment
Status Date: 05/18/1988

Global Id: T0610700052
Status: Open - Site Assessment
Status Date: 01/10/1989

Global Id: T0610700052
Status: Open - Site Assessment
Status Date: 04/27/1989

Global Id: T0610700052
Status: Open - Site Assessment
Status Date: 11/20/1989

KURZ TRUCKING (Continued) **S104161247**

HIST UST:

Name:	KURZ TRUCK SERVICE INC
Address:	23139 AVE 196
City,State,Zip:	STRATHMORE, CA 93267
File Number:	0002B8EB
URL:	http://geotracker.waterboards.ca.gov/ustpdfs/pdf/0002B8EB.pdf
Region:	Not reported
Facility ID:	Not reported
Facility Type:	Not reported
Other Type:	Not reported
Contact Name:	Not reported
Telephone:	Not reported
Owner Name:	Not reported
Owner Address:	Not reported
Owner City,St,Zip:	Not reported
Total Tanks:	Not reported
Tank Num:	Not reported
Container Num:	Not reported
Year Installed:	Not reported
Tank Capacity:	Not reported
Tank Used for:	Not reported
Type of Fuel:	Not reported
Container Construction Thickness:	Not reported
Leak Detection:	Not reported

Click here for Geo Tracker PDF:

CORTESE:

Name:	KURZ TRUCKING
Address:	23139 AVE 196
City,State,Zip:	STRATHMORE, CA 93267
Region:	CORTESE
Envirostor Id:	Not reported
Global ID:	T0610700052
Site/Facility Type:	LUST CLEANUP SITE
Cleanup Status:	OPEN - SITE ASSESSMENT
Status Date:	Not reported
Site Code:	Not reported
Latitude:	Not reported
Longitude:	Not reported
Owner:	Not reported
Enf Type:	Not reported
Swat R:	Not reported
Flag:	active
Order No:	Not reported
Waste Discharge System No:	Not reported
Effective Date:	Not reported
Region 2:	Not reported
WID Id:	Not reported
Solid Waste Id No:	Not reported
Waste Management Uit Name:	Not reported
File Name:	Active Open

CUPA TULARE:

Name:	KURZ TRUCKING

KURZ TRUCKING (Continued) **S104161247**

Address: 23139 AVE 196
City,State,Zip: STRATHMORE, CA 93267-9617
CERS ID: 10606558
Facility ID: FA0002581
APN: 215-144-025
Latitude: 36.145053267
Longitude: -119.05531138
PE: 2223
TB Fin Fees Description: HM - SMALL FACILITY - < 5 CHEMICALS
Current Status: 2
CD Fin billing Status Description: Inactive, non-billable

Name: KURZ TRUCKING
Address: 23139 AVE 196
City,State,Zip: STRATHMORE, CA 93267-9617
CERS ID: 10606558
Facility ID: FA0002581
APN: 215-144-025
Latitude: 36.145053267
Longitude: -119.05531138
PE: 2254
TB Fin Fees Description: HW - SMALL GENERATOR
Current Status: 2
CD Fin billing Status Description: Inactive, non-billable

Name: KURZ TRUCKING
Address: 23139 AVE 196
City,State,Zip: STRATHMORE, CA 93267-9617
CERS ID: 10606558
Facility ID: FA0002581
APN: 215-144-025
Latitude: 36.145053267
Longitude: -119.05531138
PE: 2313
TB Fin Fees Description: TANK FA >1,320 AND <10,000 GAL
Current Status: 2
CD Fin billing Status Description: Inactive, non-billable

HIST CORTESE:
edr_fname: KURZ TRUCKING
edr_fadd1: 23139 196
City,State,Zip: STRATHMORE, CA 93267
Region: CORTESE
Facility County Code: 54
Reg By: LTNKA
Reg Id: 5T54000051

CERS:
Name: KURZ TRUCKING
Address: 23139 AVE 196
City,State,Zip: STRATHMORE, CA 93267
Site ID: 184461
CERS ID: T0610700052
CERS Description: Leaking Underground Storage Tank Cleanup Site

Affiliation:
Affiliation Type Desc: Regional Board Caseworker

KURZ TRUCKING (Continued) **S104161247**

Entity Name:	Khalid Durrani - CENTRAL VALLEY RWQCB (REGION 5F)
Entity Title:	Not reported
Affiliation Address:	1685 E STREET
Affiliation City:	FRESNO
Affiliation State:	CA
Affiliation Country:	Not reported
Affiliation Zip:	Not reported
Affiliation Phone:	Not reported

HWTS:

Name:	KURZ TRUCKING
Address:	23139 AVE 196
Address 2:	Not reported
City,State,Zip:	STRATHMORE, CA 932670000
EPA ID:	CAL000062974
Inactive Date:	06/30/2015
Create Date:	03/11/1992
Last Act Date:	01/27/2016
Mailing Name:	Not reported
Mailing Address:	PO BOX 599
Mailing Address 2:	Not reported
Mailing City,State,Zip:	STRATHMORE, CA 932670000
Owner Name:	JEFF KURZ
Owner Address:	PO BOX 599
Owner Address 2:	Not reported
Owner City,State,Zip:	STRATHMORE, CA 932670000
Contact Name:	JEFF KURZ
Contact Address:	23139 AVE 196
Contact Address 2:	Not reported
City,State,Zip:	STRATHMORE, CA 932670000

CM385 **TRI CITRUS** **LUST** **S105025626**
ENE **23744 AVE 181** **HIST UST** **N/A**
1/4-1/2 **PORTERVILLE, CA 93257** **ENF**
0.336 mi. **HIST CORTESE**
1772 ft. **Site 1 of 2 in cluster CM** **CIWQS**
CERS

Actual:
423 ft.

Focus Map:
4

LUST:

Name:	TRI CITRUS
Address:	23744 AVENUE 181
City,State,Zip:	PORTERVILLE, CA 93257
Lead Agency:	TULARE COUNTY
Case Type:	LUST Cleanup Site
Geo Track:	http://geotracker.waterboards.ca.gov/profile_report.asp?global_id=T0610700079
Global Id:	T0610700079
Latitude:	36.1179253
Longitude:	-119.0414997
Status:	Completed - Case Closed
Status Date:	06/06/1996
Case Worker:	UNK
RB Case Number:	5T54000078
Local Agency:	TULARE COUNTY
File Location:	Not reported
Local Case Number:	464
Potential Media Affect:	Aquifer used for drinking water supply

TRI CITRUS (Continued) **S105025626**

Potential Contaminants of Concern: Gasoline
Site History: Not reported

LUST:
Global Id: T0610700079
Contact Type: Local Agency Caseworker
Contact Name: UNK
Organization Name: TULARE COUNTY
Address: 5957 S. MOONEY BLVD
City: VISALIA
Email: Not reported
Phone Number: Not reported

LUST:
Global Id: T0610700079
Action Type: Other
Date: 12/30/1987
Action: Leak Reported

Global Id: T0610700079
Action Type: ENFORCEMENT
Date: 08/04/1988
Action: * Historical Enforcement

Global Id: T0610700079
Action Type: ENFORCEMENT
Date: 08/04/1988
Action: * No Action

LUST:
Global Id: T0610700079
Status: Open - Case Begin Date
Status Date: 12/30/1987

Global Id: T0610700079
Status: Open - Site Assessment
Status Date: 05/25/1988

Global Id: T0610700079
Status: Open - Site Assessment
Status Date: 08/15/1990

Global Id: T0610700079
Status: Open - Site Assessment
Status Date: 11/10/1993

Global Id: T0610700079
Status: Open - Remediation
Status Date: 03/03/1995

Global Id: T0610700079
Status: Completed - Case Closed
Status Date: 06/06/1996

HIST UST:

TRI CITRUS (Continued) **S105025626**

Name:	TRI CITRUS
Address:	23744 AVE 181
City,State,Zip:	PORTERVILLE, CA 93257
File Number:	0002BFCB
URL:	http://geotracker.waterboards.ca.gov/ustpdfs/pdf/0002BFCB.pdf
Region:	Not reported
Facility ID:	Not reported
Facility Type:	Not reported
Other Type:	Not reported
Contact Name:	Not reported
Telephone:	Not reported
Owner Name:	Not reported
Owner Address:	Not reported
Owner City,St,Zip:	Not reported
Total Tanks:	Not reported
Tank Num:	Not reported
Container Num:	Not reported
Year Installed:	Not reported
Tank Capacity:	Not reported
Tank Used for:	Not reported
Type of Fuel:	Not reported
Container Construction Thickness:	Not reported
Leak Detection:	Not reported

Click here for Geo Tracker PDF:

ENF:

Name:	EUCLID PACKING CITRUS PACKINGHOUSE
Address:	23744 AVE 181
City,State,Zip:	PORTERVILLE, CA 93257
Region:	Not reported
Facility Id:	214596
Agency Name:	Euclid Packing Coop, LP
Place Type:	Industrial and Commercial Services
Place Subtype:	Food Processor
Facility Type:	Industrial
Agency Type:	Privately-Owned Business
# Of Agencies:	1
Place Latitude:	36.11905
Place Longitude:	-119.04137
SIC Code 1:	723
SIC Desc 1:	Crop Preparation Services For Market, except Cotton Ginning
SIC Code 2:	Not reported
SIC Desc 2:	Not reported
SIC Code 3:	Not reported
SIC Desc 3:	Not reported
NAICS Code 1:	Not reported
NAICS Desc 1:	Not reported
NAICS Code 2:	Not reported
NAICS Desc 2:	Not reported
NAICS Code 3:	Not reported
NAICS Desc 3:	Not reported
# Of Places:	1
Source Of Facility:	Reg Meas
Design Flow:	0.01
Threat To Water Quality:	2

TRI CITRUS (Continued) **S105025626**

Complexity:	B
Pretreatment:	X - Facility is not a POTW
Facility Waste Type:	Washwater waste
Facility Waste Type 2:	Not reported
Facility Waste Type 3:	Not reported
Facility Waste Type 4:	Not reported
Program:	WDRINDFP
Program Category1:	WDR
Program Category2:	WDR
# Of Programs:	1
WDID:	5D542015001
Reg Measure Id:	144164
Reg Measure Type:	WDR
Region:	Not reported
Order #:	85-107
Npdes# CA#:	Not reported
Major-Minor:	Not reported
Npdes Type:	Not reported
Reclamation:	N - No
Dredge Fill Fee:	Not reported
301H:	Not reported
Application Fee Amt Received:	Not reported
Status:	Active
Status Date:	05/31/1985
Effective Date:	05/31/1985
Expiration/Review Date:	05/27/1995
Termination Date:	Not reported
WDR Review - Amend:	Not reported
WDR Review - Revise/Renew:	Not reported
WDR Review - Rescind:	Not reported
WDR Review - No Action Required:	Not reported
WDR Review - Pending:	Not reported
WDR Review - Planned:	Not reported
Status Enrollee:	N
Individual/General:	I
Fee Code:	58 - Non15 Based on (TTWQ)/CPLX)
Direction/Voice:	Passive
Enforcement Id(EID):	426145
Region:	Not reported
Order / Resolution Number:	Not reported
Enforcement Action Type:	Staff Enforcement Letter
Effective Date:	11/02/2018
Adoption/Issuance Date:	11/02/2018
Achieve Date:	Not reported
Termination Date:	12/14/2018
ACL Issuance Date:	Not reported
EPL Issuance Date:	Not reported
Status:	Historical
Title:	SEL 11/02/2018 for Euclid Packing Coop, LP
Description:	Not reported
Program:	WDRINDFP
Latest Milestone Completion Date:	12/14/2018
# Of Programs1:	1
Total Assessment Amount:	0
Initial Assessed Amount:	0
Liability $ Amount:	0
Project $ Amount:	0

TRI CITRUS (Continued) **S105025626**

Liability $ Paid:	0
Project $ Completed:	0
Total $ Paid/Completed Amount:	0
Name:	EUCLID PACKING CITRUS PACKINGHOUSE
Address:	23744 AVE 181
City,State,Zip:	PORTERVILLE, CA 93257
Region:	Not reported
Facility Id:	214596
Agency Name:	Euclid Packing Coop, LP
Place Type:	Industrial and Commercial Services
Place Subtype:	Food Processor
Facility Type:	Industrial
Agency Type:	Privately-Owned Business
# Of Agencies:	1
Place Latitude:	36.11905
Place Longitude:	-119.04137
SIC Code 1:	723
SIC Desc 1:	Crop Preparation Services For Market, except Cotton Ginning
SIC Code 2:	Not reported
SIC Desc 2:	Not reported
SIC Code 3:	Not reported
SIC Desc 3:	Not reported
NAICS Code 1:	Not reported
NAICS Desc 1:	Not reported
NAICS Code 2:	Not reported
NAICS Desc 2:	Not reported
NAICS Code 3:	Not reported
NAICS Desc 3:	Not reported
# Of Places:	1
Source Of Facility:	Reg Meas
Design Flow:	0.01
Threat To Water Quality:	2
Complexity:	B
Pretreatment:	X - Facility is not a POTW
Facility Waste Type:	Washwater waste
Facility Waste Type 2:	Not reported
Facility Waste Type 3:	Not reported
Facility Waste Type 4:	Not reported
Program:	WDRINDFP
Program Category1:	WDR
Program Category2:	WDR
# Of Programs:	1
WDID:	5D542015001
Reg Measure Id:	144164
Reg Measure Type:	WDR
Region:	Not reported
Order #:	85-107
Npdes# CA#:	Not reported
Major-Minor:	Not reported
Npdes Type:	Not reported
Reclamation:	N - No
Dredge Fill Fee:	Not reported
301H:	Not reported
Application Fee Amt Received:	Not reported
Status:	Active
Status Date:	05/31/1985

TRI CITRUS (Continued) **S105025626**

Effective Date:	05/31/1985
Expiration/Review Date:	05/27/1995
Termination Date:	Not reported
WDR Review - Amend:	Not reported
WDR Review - Revise/Renew:	Not reported
WDR Review - Rescind:	Not reported
WDR Review - No Action Required:	Not reported
WDR Review - Pending:	Not reported
WDR Review - Planned:	Not reported
Status Enrollee:	N
Individual/General:	I
Fee Code:	58 - Non15 Based on (TTWQ)/CPLX)
Direction/Voice:	Passive
Enforcement Id(EID):	419330
Region:	Not reported
Order / Resolution Number:	Not reported
Enforcement Action Type:	Staff Enforcement Letter
Effective Date:	01/26/2018
Adoption/Issuance Date:	01/26/2018
Achieve Date:	Not reported
Termination Date:	02/09/2018
ACL Issuance Date:	Not reported
EPL Issuance Date:	Not reported
Status:	Historical
Title:	SEL 01/26/2018 for Sun Pacific Shippers, L.P.
Description:	Not reported
Program:	WDRINDFP
Latest Milestone Completion Date:	2/9/2018
# Of Programs1:	1
Total Assessment Amount:	0
Initial Assessed Amount:	0
Liability $ Amount:	0
Project $ Amount:	0
Liability $ Paid:	0
Project $ Completed:	0
Total $ Paid/Completed Amount:	0

Name:	EUCLID PACKING CITRUS PACKINGHOUSE
Address:	23744 AVE 181
City,State,Zip:	PORTERVILLE, CA 93257
Region:	Not reported
Facility Id:	214596
Agency Name:	Euclid Packing Coop, LP
Place Type:	Industrial and Commercial Services
Place Subtype:	Food Processor
Facility Type:	Industrial
Agency Type:	Privately-Owned Business
# Of Agencies:	1
Place Latitude:	36.11905
Place Longitude:	-119.04137
SIC Code 1:	723
SIC Desc 1:	Crop Preparation Services For Market, except Cotton Ginning
SIC Code 2:	Not reported
SIC Desc 2:	Not reported
SIC Code 3:	Not reported
SIC Desc 3:	Not reported
NAICS Code 1:	Not reported

TRI CITRUS (Continued) **S105025626**

NAICS Desc 1:	Not reported
NAICS Code 2:	Not reported
NAICS Desc 2:	Not reported
NAICS Code 3:	Not reported
NAICS Desc 3:	Not reported
# Of Places:	1
Source Of Facility:	Reg Meas
Design Flow:	0.01
Threat To Water Quality:	2
Complexity:	B
Pretreatment:	X - Facility is not a POTW
Facility Waste Type:	Washwater waste
Facility Waste Type 2:	Not reported
Facility Waste Type 3:	Not reported
Facility Waste Type 4:	Not reported
Program:	WDRINDFP
Program Category1:	WDR
Program Category2:	WDR
# Of Programs:	1
WDID:	5D542015001
Reg Measure Id:	144164
Reg Measure Type:	WDR
Region:	Not reported
Order #:	85-107
Npdes# CA#:	Not reported
Major-Minor:	Not reported
Npdes Type:	Not reported
Reclamation:	N - No
Dredge Fill Fee:	Not reported
301H:	Not reported
Application Fee Amt Received:	Not reported
Status:	Active
Status Date:	05/31/1985
Effective Date:	05/31/1985
Expiration/Review Date:	05/27/1995
Termination Date:	Not reported
WDR Review - Amend:	Not reported
WDR Review - Revise/Renew:	Not reported
WDR Review - Rescind:	Not reported
WDR Review - No Action Required:	Not reported
WDR Review - Pending:	Not reported
WDR Review - Planned:	Not reported
Status Enrollee:	N
Individual/General:	I
Fee Code:	58 - Non15 Based on (TTWQ)/CPLX)
Direction/Voice:	Passive
Enforcement Id(EID):	418568
Region:	Not reported
Order / Resolution Number:	Not reported
Enforcement Action Type:	Staff Enforcement Letter
Effective Date:	12/20/2017
Adoption/Issuance Date:	12/20/2017
Achieve Date:	Not reported
Termination Date:	01/19/2018
ACL Issuance Date:	Not reported
EPL Issuance Date:	Not reported
Status:	Historical

TRI CITRUS (Continued) **S105025626**

Title:	SEL 12/20/2017 for Sun Pacific Shippers, L.P.
Description:	Not reported
Program:	WDRINDFP
Latest Milestone Completion Date:	1/19/2018
# Of Programs1:	1
Total Assessment Amount:	0
Initial Assessed Amount:	0
Liability $ Amount:	0
Project $ Amount:	0
Liability $ Paid:	0
Project $ Completed:	0
Total $ Paid/Completed Amount:	0

Name:	EUCLID PACKING CITRUS PACKINGHOUSE
Address:	23744 AVE 181
City,State,Zip:	PORTERVILLE, CA 93257
Region:	Not reported
Facility Id:	214596
Agency Name:	Euclid Packing Coop, LP
Place Type:	Industrial and Commercial Services
Place Subtype:	Food Processor
Facility Type:	Industrial
Agency Type:	Privately-Owned Business
# Of Agencies:	1
Place Latitude:	36.11905
Place Longitude:	-119.04137
SIC Code 1:	723
SIC Desc 1:	Crop Preparation Services For Market, except Cotton Ginning
SIC Code 2:	Not reported
SIC Desc 2:	Not reported
SIC Code 3:	Not reported
SIC Desc 3:	Not reported
NAICS Code 1:	Not reported
NAICS Desc 1:	Not reported
NAICS Code 2:	Not reported
NAICS Desc 2:	Not reported
NAICS Code 3:	Not reported
NAICS Desc 3:	Not reported
# Of Places:	1
Source Of Facility:	Reg Meas
Design Flow:	0.01
Threat To Water Quality:	2
Complexity:	B
Pretreatment:	X - Facility is not a POTW
Facility Waste Type:	Washwater waste
Facility Waste Type 2:	Not reported
Facility Waste Type 3:	Not reported
Facility Waste Type 4:	Not reported
Program:	WDRINDFP
Program Category1:	WDR
Program Category2:	WDR
# Of Programs:	1
WDID:	5D542015001
Reg Measure Id:	144164
Reg Measure Type:	WDR
Region:	Not reported
Order #:	85-107

TRI CITRUS (Continued) **S105025626**

Npdes# CA#:	Not reported
Major-Minor:	Not reported
Npdes Type:	Not reported
Reclamation:	N - No
Dredge Fill Fee:	Not reported
301H:	Not reported
Application Fee Amt Received:	Not reported
Status:	Active
Status Date:	05/31/1985
Effective Date:	05/31/1985
Expiration/Review Date:	05/27/1995
Termination Date:	Not reported
WDR Review - Amend:	Not reported
WDR Review - Revise/Renew:	Not reported
WDR Review - Rescind:	Not reported
WDR Review - No Action Required:	Not reported
WDR Review - Pending:	Not reported
WDR Review - Planned:	Not reported
Status Enrollee:	N
Individual/General:	I
Fee Code:	58 - Non15 Based on (TTWQ)/CPLX)
Direction/Voice:	Passive
Enforcement Id(EID):	416918
Region:	Not reported
Order / Resolution Number:	Not reported
Enforcement Action Type:	Notice of Violation
Effective Date:	11/02/2017
Adoption/Issuance Date:	11/02/2017
Achieve Date:	Not reported
Termination Date:	12/01/2017
ACL Issuance Date:	Not reported
EPL Issuance Date:	Not reported
Status:	Historical
Title:	NOV 11/02/2017 for Sun Pacific Shippers, L.P.
Description:	Not reported
Program:	WDRINDFP
Latest Milestone Completion Date:	12/1/2017
# Of Programs1:	1
Total Assessment Amount:	0
Initial Assessed Amount:	0
Liability $ Amount:	0
Project $ Amount:	0
Liability $ Paid:	0
Project $ Completed:	0
Total $ Paid/Completed Amount:	0

Name:	EUCLID PACKING CITRUS PACKINGHOUSE
Address:	23744 AVE 181
City,State,Zip:	PORTERVILLE, CA 93257
Region:	Not reported
Facility Id:	214596
Agency Name:	Euclid Packing Coop, LP
Place Type:	Industrial and Commercial Services
Place Subtype:	Food Processor
Facility Type:	Industrial
Agency Type:	Privately-Owned Business
# Of Agencies:	1

TRI CITRUS (Continued) **S105025626**

Place Latitude:	36.11905
Place Longitude:	-119.04137
SIC Code 1:	723
SIC Desc 1:	Crop Preparation Services For Market, except Cotton Ginning
SIC Code 2:	Not reported
SIC Desc 2:	Not reported
SIC Code 3:	Not reported
SIC Desc 3:	Not reported
NAICS Code 1:	Not reported
NAICS Desc 1:	Not reported
NAICS Code 2:	Not reported
NAICS Desc 2:	Not reported
NAICS Code 3:	Not reported
NAICS Desc 3:	Not reported
# Of Places:	1
Source Of Facility:	Reg Meas
Design Flow:	0.01
Threat To Water Quality:	2
Complexity:	B
Pretreatment:	X - Facility is not a POTW
Facility Waste Type:	Washwater waste
Facility Waste Type 2:	Not reported
Facility Waste Type 3:	Not reported
Facility Waste Type 4:	Not reported
Program:	WDRINDFP
Program Category1:	WDR
Program Category2:	WDR
# Of Programs:	1
WDID:	5D542015001
Reg Measure Id:	144164
Reg Measure Type:	WDR
Region:	Not reported
Order #:	85-107
Npdes# CA#:	Not reported
Major-Minor:	Not reported
Npdes Type:	Not reported
Reclamation:	N - No
Dredge Fill Fee:	Not reported
301H:	Not reported
Application Fee Amt Received:	Not reported
Status:	Active
Status Date:	05/31/1985
Effective Date:	05/31/1985
Expiration/Review Date:	05/27/1995
Termination Date:	Not reported
WDR Review - Amend:	Not reported
WDR Review - Revise/Renew:	Not reported
WDR Review - Rescind:	Not reported
WDR Review - No Action Required:	Not reported
WDR Review - Pending:	Not reported
WDR Review - Planned:	Not reported
Status Enrollee:	N
Individual/General:	I
Fee Code:	58 - Non15 Based on (TTWQ)/CPLX)
Direction/Voice:	Passive
Enforcement Id(EID):	369586
Region:	Not reported

TRI CITRUS (Continued) **S105025626**

Order / Resolution Number:	Not reported
Enforcement Action Type:	Oral Communication
Effective Date:	11/04/2010
Adoption/Issuance Date:	Not reported
Achieve Date:	Not reported
Termination Date:	11/04/2010
ACL Issuance Date:	Not reported
EPL Issuance Date:	Not reported
Status:	Historical
Title:	Oral Com 11/04/2010 for EUCLID PACKING COOP, LP
Description:	Notified Leonard Shelton regarding delinquent SMRs from 2005-2008, and requested he submit delinquint SMRs by 11/17/2010.
Program:	WDRINDFP
Latest Milestone Completion Date:	Not reported
# Of Programs1:	1
Total Assessment Amount:	0
Initial Assessed Amount:	0
Liability $ Amount:	0
Project $ Amount:	0
Liability $ Paid:	0
Project $ Completed:	0
Total $ Paid/Completed Amount:	0

Name:	EUCLID PACKING CITRUS PACKINGHOUSE
Address:	23744 AVE 181
City,State,Zip:	PORTERVILLE, CA 93257
Region:	Not reported
Facility Id:	214596
Agency Name:	Euclid Packing Coop, LP
Place Type:	Industrial and Commercial Services
Place Subtype:	Food Processor
Facility Type:	Industrial
Agency Type:	Privately-Owned Business
# Of Agencies:	1
Place Latitude:	36.11905
Place Longitude:	-119.04137
SIC Code 1:	723
SIC Desc 1:	Crop Preparation Services For Market, except Cotton Ginning
SIC Code 2:	Not reported
SIC Desc 2:	Not reported
SIC Code 3:	Not reported
SIC Desc 3:	Not reported
NAICS Code 1:	Not reported
NAICS Desc 1:	Not reported
NAICS Code 2:	Not reported
NAICS Desc 2:	Not reported
NAICS Code 3:	Not reported
NAICS Desc 3:	Not reported
# Of Places:	1
Source Of Facility:	Reg Meas
Design Flow:	0.01
Threat To Water Quality:	2
Complexity:	B
Pretreatment:	X - Facility is not a POTW
Facility Waste Type:	Washwater waste
Facility Waste Type 2:	Not reported

TRI CITRUS (Continued) **S105025626**

Facility Waste Type 3:	Not reported
Facility Waste Type 4:	Not reported
Program:	WDRINDFP
Program Category1:	WDR
Program Category2:	WDR
# Of Programs:	1
WDID:	5D542015001
Reg Measure Id:	144164
Reg Measure Type:	WDR
Region:	Not reported
Order #:	85-107
Npdes# CA#:	Not reported
Major-Minor:	Not reported
Npdes Type:	Not reported
Reclamation:	N - No
Dredge Fill Fee:	Not reported
301H:	Not reported
Application Fee Amt Received:	Not reported
Status:	Active
Status Date:	05/31/1985
Effective Date:	05/31/1985
Expiration/Review Date:	05/27/1995
Termination Date:	Not reported
WDR Review - Amend:	Not reported
WDR Review - Revise/Renew:	Not reported
WDR Review - Rescind:	Not reported
WDR Review - No Action Required:	Not reported
WDR Review - Pending:	Not reported
WDR Review - Planned:	Not reported
Status Enrollee:	N
Individual/General:	I
Fee Code:	58 - Non15 Based on (TTWQ)/CPLX)
Direction/Voice:	Passive
Enforcement Id(EID):	351212
Region:	Not reported
Order / Resolution Number:	Not reported
Enforcement Action Type:	Oral Communication
Effective Date:	06/09/2008
Adoption/Issuance Date:	06/09/2008
Achieve Date:	Not reported
Termination Date:	06/09/2008
ACL Issuance Date:	Not reported
EPL Issuance Date:	Not reported
Status:	Historical
Title:	Oral Com 06/09/2008 for Telles Euclid Packing Citrus Packinghouse
Description:	Discuss delinquent SMRs since WDRs transferred to discharger in May 2005. Documented in ROC in SMR file. Need to enter and link late reporting violations.
Program:	WDRINDFP
Latest Milestone Completion Date:	Not reported
# Of Programs1:	1
Total Assessment Amount:	0
Initial Assessed Amount:	0
Liability $ Amount:	0
Project $ Amount:	0
Liability $ Paid:	0
Project $ Completed:	0

TRI CITRUS (Continued) **S105025626**

Total $ Paid/Completed Amount:	0
Name:	EUCLID PACKING CITRUS PACKINGHOUSE
Address:	23744 AVE 181
City,State,Zip:	PORTERVILLE, CA 93257
Region:	Not reported
Facility Id:	214596
Agency Name:	Euclid Packing Coop, LP
Place Type:	Industrial and Commercial Services
Place Subtype:	Food Processor
Facility Type:	Industrial
Agency Type:	Privately-Owned Business
# Of Agencies:	1
Place Latitude:	36.11905
Place Longitude:	-119.04137
SIC Code 1:	723
SIC Desc 1:	Crop Preparation Services For Market, except Cotton Ginning
SIC Code 2:	Not reported
SIC Desc 2:	Not reported
SIC Code 3:	Not reported
SIC Desc 3:	Not reported
NAICS Code 1:	Not reported
NAICS Desc 1:	Not reported
NAICS Code 2:	Not reported
NAICS Desc 2:	Not reported
NAICS Code 3:	Not reported
NAICS Desc 3:	Not reported
# Of Places:	1
Source Of Facility:	Reg Meas
Design Flow:	0.01
Threat To Water Quality:	2
Complexity:	B
Pretreatment:	X - Facility is not a POTW
Facility Waste Type:	Washwater waste
Facility Waste Type 2:	Not reported
Facility Waste Type 3:	Not reported
Facility Waste Type 4:	Not reported
Program:	WDRINDFP
Program Category1:	WDR
Program Category2:	WDR
# Of Programs:	1
WDID:	5D542015001
Reg Measure Id:	144164
Reg Measure Type:	WDR
Region:	Not reported
Order #:	85-107
Npdes# CA#:	Not reported
Major-Minor:	Not reported
Npdes Type:	Not reported
Reclamation:	N - No
Dredge Fill Fee:	Not reported
301H:	Not reported
Application Fee Amt Received:	Not reported
Status:	Active
Status Date:	05/31/1985
Effective Date:	05/31/1985
Expiration/Review Date:	05/27/1995

TRI CITRUS (Continued) **S105025626**

Termination Date:	Not reported
WDR Review - Amend:	Not reported
WDR Review - Revise/Renew:	Not reported
WDR Review - Rescind:	Not reported
WDR Review - No Action Required:	Not reported
WDR Review - Pending:	Not reported
WDR Review - Planned:	Not reported
Status Enrollee:	N
Individual/General:	I
Fee Code:	58 - Non15 Based on (TTWQ)/CPLX)
Direction/Voice:	Passive
Enforcement Id(EID):	255077
Region:	Not reported
Order / Resolution Number:	Not reported
Enforcement Action Type:	Staff Enforcement Letter
Effective Date:	03/22/2000
Adoption/Issuance Date:	Not reported
Achieve Date:	Not reported
Termination Date:	03/22/2000
ACL Issuance Date:	Not reported
EPL Issuance Date:	Not reported
Status:	Historical
Title:	SEL 03/22/2000 for Telles, Jess P, Euclid Packing Citrus Packinghouse
Description:	SMR LETTER SENT TO ALL REGION 5F DISCHARGERS REGARDING COMPLIANCE WITH MRP
Program:	WDRINDFP
Latest Milestone Completion Date:	Not reported
# Of Programs1:	1
Total Assessment Amount:	0
Initial Assessed Amount:	0
Liability $ Amount:	0
Project $ Amount:	0
Liability $ Paid:	0
Project $ Completed:	0
Total $ Paid/Completed Amount:	0

Name:	EUCLID PACKING CITRUS PACKINGHOUSE
Address:	23744 AVE 181
City,State,Zip:	PORTERVILLE, CA 93257
Region:	Not reported
Facility Id:	214596
Agency Name:	Euclid Packing Coop, LP
Place Type:	Industrial and Commercial Services
Place Subtype:	Food Processor
Facility Type:	Industrial
Agency Type:	Privately-Owned Business
# Of Agencies:	1
Place Latitude:	36.11905
Place Longitude:	-119.04137
SIC Code 1:	723
SIC Desc 1:	Crop Preparation Services For Market, except Cotton Ginning
SIC Code 2:	Not reported
SIC Desc 2:	Not reported
SIC Code 3:	Not reported
SIC Desc 3:	Not reported
NAICS Code 1:	Not reported
NAICS Desc 1:	Not reported

TRI CITRUS (Continued) **S105025626**

NAICS Code 2:	Not reported
NAICS Desc 2:	Not reported
NAICS Code 3:	Not reported
NAICS Desc 3:	Not reported
# Of Places:	1
Source Of Facility:	Reg Meas
Design Flow:	0.01
Threat To Water Quality:	2
Complexity:	B
Pretreatment:	X - Facility is not a POTW
Facility Waste Type:	Washwater waste
Facility Waste Type 2:	Not reported
Facility Waste Type 3:	Not reported
Facility Waste Type 4:	Not reported
Program:	WDRINDFP
Program Category1:	WDR
Program Category2:	WDR
# Of Programs:	1
WDID:	5D542015001
Reg Measure Id:	144164
Reg Measure Type:	WDR
Region:	Not reported
Order #:	85-107
Npdes# CA#:	Not reported
Major-Minor:	Not reported
Npdes Type:	Not reported
Reclamation:	N - No
Dredge Fill Fee:	Not reported
301H:	Not reported
Application Fee Amt Received:	Not reported
Status:	Active
Status Date:	05/31/1985
Effective Date:	05/31/1985
Expiration/Review Date:	05/27/1995
Termination Date:	Not reported
WDR Review - Amend:	Not reported
WDR Review - Revise/Renew:	Not reported
WDR Review - Rescind:	Not reported
WDR Review - No Action Required:	Not reported
WDR Review - Pending:	Not reported
WDR Review - Planned:	Not reported
Status Enrollee:	N
Individual/General:	I
Fee Code:	58 - Non15 Based on (TTWQ)/CPLX)
Direction/Voice:	Passive
Enforcement Id(EID):	229807
Region:	Not reported
Order / Resolution Number:	Not reported
Enforcement Action Type:	Notice of Violation
Effective Date:	08/17/2000
Adoption/Issuance Date:	Not reported
Achieve Date:	Not reported
Termination Date:	08/17/2000
ACL Issuance Date:	Not reported
EPL Issuance Date:	Not reported
Status:	Historical
Title:	NOV 08/17/2000 for Jess Telles Packinghouse

TRI CITRUS (Continued) **S105025626**

Description:	NOV ON SUBMITTED COMPLETED REPORT PURSUANT TO CALIF WATER CODE SEC 13267.
Program:	WDRINDFP
Latest Milestone Completion Date:	Not reported
# Of Programs1:	1
Total Assessment Amount:	0
Initial Assessed Amount:	0
Liability $ Amount:	0
Project $ Amount:	0
Liability $ Paid:	0
Project $ Completed:	0
Total $ Paid/Completed Amount:	0

HIST CORTESE:

edr_fname:	TRI CITRUS
edr_fadd1:	23744 181
City,State,Zip:	PORTERVILLE, CA 93257
Region:	CORTESE
Facility County Code:	54
Reg By:	LTNKA
Reg Id:	5T54000078

CIWQS:

Name:	EUCLID PACKING CITRUS PACKINGHOUSE
Address:	23744 AVE 181
City,State,Zip:	PORTERVILLE, CA 93257
Agency:	Euclid Packing Coop, LP
Agency Address:	1601 East Olympic Boulevard 120, Los Angeles, CA 90021
Place/Project Type:	Food Processor
SIC/NAICS:	723
Region:	5F
Program:	WDRINDFP
Regulatory Measure Status:	Active
Regulatory Measure Type:	WDR
Order Number:	85-107
WDID:	5D542015001
NPDES Number:	Not reported
Adoption Date:	05/31/1985
Effective Date:	05/31/1985
Termination Date:	Not reported
Expiration/Review Date:	05/27/1995
Design Flow:	0.01
Major/Minor:	Not reported
Complexity:	B
TTWQ:	2
Enforcement Actions within 5 years:	4
Violations within 5 years:	1
Latitude:	36.11905
Longitude:	-119.04137

Name:	EUCLID PACKING CITRUS PACKINGHOUSE
Address:	23744 AVE 181
City,State,Zip:	PORTERVILLE, CA 93257
Agency:	Telles, Jess P
Agency Address:	23744 Avenue 181, Porterville, CA 93257
Place/Project Type:	Food Processor

TRI CITRUS (Continued) **S105025626**

SIC/NAICS:	723
Region:	5F
Program:	WDRINDFP
Regulatory Measure Status:	Historical
Regulatory Measure Type:	WDR
Order Number:	67-125
WDID:	5D542015001
NPDES Number:	Not reported
Adoption Date:	04/14/1967
Effective Date:	04/14/1967
Termination Date:	05/31/1985
Expiration/Review Date:	06/30/1995
Design Flow:	0.01
Major/Minor:	Not reported
Complexity:	B
TTWQ:	3
Enforcement Actions within 5 years:	4
Violations within 5 years:	1
Latitude:	36.11905
Longitude:	-119.04137

CERS:

Name:	EUCLID PACKING CITRUS PACKINGHOUSE
Address:	23744 AVE 181
City,State,Zip:	PORTERVILLE, CA 93257
Site ID:	114962
CERS ID:	214596
CERS Description:	Waste Discharge Requirements

Violations:

Site ID:	114962
Site Name:	Euclid Packing Citrus Packinghouse
Violation Date:	11-10-2010
Citation:	California Water Code
Violation Description:	Not reported
Violation Notes:	September 2008 SMR did not report flow.
Violation Division:	Water Boards
Violation Program:	WDRINDFP
Violation Source:	CIWQS

Site ID:	114962
Site Name:	Euclid Packing Citrus Packinghouse
Violation Date:	01-27-2004
Citation:	California Water Code
Violation Description:	Not reported
Violation Notes:	Lab data reported only, Flow not reported, Report LATE
Violation Division:	Water Boards
Violation Program:	WDRINDFP
Violation Source:	CIWQS

Site ID:	114962
Site Name:	Euclid Packing Citrus Packinghouse
Violation Date:	01-05-2001
Citation:	California Water Code
Violation Description:	Not reported
Violation Notes:	Eff EC 3700 > sw+500 umhos.
Violation Division:	Water Boards

TRI CITRUS (Continued) **S105025626**

Violation Program: WDRINDFP
Violation Source: CIWQS

Site ID: 114962
Site Name: Euclid Packing Citrus Packinghouse
Violation Date: 05-02-2003
Citation: California Water Code
Violation Description: Not reported
Violation Notes: Missing Signatory Statement, and the pond is almost dry so there was not any data reported.
Violation Division: Water Boards
Violation Program: WDRINDFP
Violation Source: CIWQS

Site ID: 114962
Site Name: Euclid Packing Citrus Packinghouse
Violation Date: 12-10-2004
Citation: California Water Code
Violation Description: Not reported
Violation Notes: Q not reported
Violation Division: Water Boards
Violation Program: WDRINDFP
Violation Source: CIWQS

Site ID: 114962
Site Name: Euclid Packing Citrus Packinghouse
Violation Date: 08-30-2000
Citation: California Water Code
Violation Description: Not reported
Violation Notes: Incomplete report; Q not reported, missing signatory statement.
Violation Division: Water Boards
Violation Program: WDRINDFP
Violation Source: CIWQS

Site ID: 114962
Site Name: Euclid Packing Citrus Packinghouse
Violation Date: 03-21-2002
Citation: California Water Code
Violation Description: Not reported
Violation Notes: Incomplete Report - Missing All Data, Missing Signatory Statement and Signature
Violation Division: Water Boards
Violation Program: WDRINDFP
Violation Source: CIWQS

Site ID: 114962
Site Name: Euclid Packing Citrus Packinghouse
Violation Date: 01-28-2000
Citation: California Water Code
Violation Description: Not reported
Violation Notes: Incomplete report; Q.
Violation Division: Water Boards
Violation Program: WDRINDFP
Violation Source: CIWQS

Site ID: 114962
Site Name: Euclid Packing Citrus Packinghouse

TRI CITRUS (Continued) **S105025626**

Violation Date: 05-02-2003
Citation: California Water Code
Violation Description: Not reported
Violation Notes: Missing signatory statement and there was no data reported fort he month.
Violation Division: Water Boards
Violation Program: WDRINDFP
Violation Source: CIWQS

Site ID: 114962
Site Name: Euclid Packing Citrus Packinghouse
Violation Date: 07-31-2000
Citation: California Water Code
Violation Description: Not reported
Violation Notes: Incomplete report; Q not reported, missing signatory statement.
Violation Division: Water Boards
Violation Program: WDRINDFP
Violation Source: CIWQS

Site ID: 114962
Site Name: Euclid Packing Citrus Packinghouse
Violation Date: 05-02-2003
Citation: California Water Code
Violation Description: Not reported
Violation Notes: Missing Signatory Statement, and data for the month not reported.
Violation Division: Water Boards
Violation Program: WDRINDFP
Violation Source: CIWQS

Site ID: 114962
Site Name: Euclid Packing Citrus Packinghouse
Violation Date: 11-10-2010
Citation: California Water Code
Violation Description: Not reported
Violation Notes: October 2008 SMR did not report flow.
Violation Division: Water Boards
Violation Program: WDRINDFP
Violation Source: CIWQS

Site ID: 114962
Site Name: Euclid Packing Citrus Packinghouse
Violation Date: 01-27-2004
Citation: California Water Code
Violation Description: Not reported
Violation Notes: Missing signatory statment, Lab data reported only, Flow not reported, Report LATE
Violation Division: Water Boards
Violation Program: WDRINDFP
Violation Source: CIWQS

Site ID: 114962
Site Name: Euclid Packing Citrus Packinghouse
Violation Date: 05-02-2003
Citation: California Water Code
Violation Description: Not reported
Violation Notes: DO low < 1.0 mg/l.
Violation Division: Water Boards

TRI CITRUS (Continued) **S105025626**

Violation Program: WDRINDFP
Violation Source: CIWQS

Site ID: 114962
Site Name: Euclid Packing Citrus Packinghouse
Violation Date: 01-05-2001
Citation: California Water Code
Violation Description: Not reported
Violation Notes: SMR data for May not submitted.
Violation Division: Water Boards
Violation Program: WDRINDFP
Violation Source: CIWQS

Site ID: 114962
Site Name: Euclid Packing Citrus Packinghouse
Violation Date: 06-15-2000
Citation: California Water Code
Violation Description: Not reported
Violation Notes: INCOMPLETE REPORT: NO FLOW OR DO DATA PROVIDED
Violation Division: Water Boards
Violation Program: WDRINDFP
Violation Source: CIWQS

Site ID: 114962
Site Name: Euclid Packing Citrus Packinghouse
Violation Date: 05-02-2003
Citation: California Water Code
Violation Description: Not reported
Violation Notes: Missing Signatory Statement, and the pondis almost dry so there was not any data reported.
Violation Division: Water Boards
Violation Program: WDRINDFP
Violation Source: CIWQS

Site ID: 114962
Site Name: Euclid Packing Citrus Packinghouse
Violation Date: 02-15-2000
Citation: California Water Code
Violation Description: Not reported
Violation Notes: Report deficient; missing eff Q.
Violation Division: Water Boards
Violation Program: WDRINDFP
Violation Source: CIWQS

Site ID: 114962
Site Name: Euclid Packing Citrus Packinghouse
Violation Date: 03-21-2002
Citation: California Water Code
Violation Description: Not reported
Violation Notes: Incomplete Report - Missing Signatory Statement and Signature; Eff. Q not reported
Violation Division: Water Boards
Violation Program: WDRINDFP
Violation Source: CIWQS

Site ID: 114962
Site Name: Euclid Packing Citrus Packinghouse

TRI CITRUS (Continued) **S105025626**

Violation Date: 11-10-2010
Citation: California Water Code
Violation Description: Not reported
Violation Notes: August 2008 SMR did not report flow.
Violation Division: Water Boards
Violation Program: WDRINDFP
Violation Source: CIWQS

Site ID: 114962
Site Name: Euclid Packing Citrus Packinghouse
Violation Date: 05-02-2003
Citation: California Water Code
Violation Description: Not reported
Violation Notes: Missing signatory statement and the Flow was not reported. Report Late.
Violation Division: Water Boards
Violation Program: WDRINDFP
Violation Source: CIWQS

Site ID: 114962
Site Name: Euclid Packing Citrus Packinghouse
Violation Date: 09-21-2017
Citation: California Water Code
Violation Description: Not reported
Violation Notes: Violation of Discharge Prohibition A.1 for historic discharge to a surface water or surface water drainage course.
Violation Division: Water Boards
Violation Program: WDRINDFP
Violation Source: CIWQS

Site ID: 114962
Site Name: Euclid Packing Citrus Packinghouse
Violation Date: 06-15-2000
Citation: California Water Code
Violation Description: Not reported
Violation Notes: INCOMPLETE REPORT: flow data not provided
Violation Division: Water Boards
Violation Program: WDRINDFP
Violation Source: CIWQS

Site ID: 114962
Site Name: Euclid Packing Citrus Packinghouse
Violation Date: 02-15-2000
Citation: California Water Code
Violation Description: Not reported
Violation Notes: Eff DO 0.3 < 1.0.
Violation Division: Water Boards
Violation Program: WDRINDFP
Violation Source: CIWQS

Site ID: 114962
Site Name: Euclid Packing Citrus Packinghouse
Violation Date: 03-21-2002
Citation: California Water Code
Violation Description: Not reported
Violation Notes: High EC 2000>sw +500
Violation Division: Water Boards

TRI CITRUS (Continued) **S105025626**

Violation Program: WDRINDFP
Violation Source: CIWQS

Site ID: 114962
Site Name: Euclid Packing Citrus Packinghouse
Violation Date: 01-27-2004
Citation: California Water Code
Violation Description: Not reported
Violation Notes: DO Not Detected <1.0
Violation Division: Water Boards
Violation Program: WDRINDFP
Violation Source: CIWQS

Site ID: 114962
Site Name: Euclid Packing Citrus Packinghouse
Violation Date: 01-05-2001
Citation: California Water Code
Violation Description: Not reported
Violation Notes: Eff DO reported as ND < 1.0 mg/l.
Violation Division: Water Boards
Violation Program: WDRINDFP
Violation Source: CIWQS

Site ID: 114962
Site Name: Euclid Packing Citrus Packinghouse
Violation Date: 05-02-2003
Citation: California Water Code
Violation Description: Not reported
Violation Notes: Missing Signatory Statement, and Q not reported. Report late.
Violation Division: Water Boards
Violation Program: WDRINDFP
Violation Source: CIWQS

Site ID: 114962
Site Name: Euclid Packing Citrus Packinghouse
Violation Date: 03-21-2002
Citation: California Water Code
Violation Description: Not reported
Violation Notes: DO 0.0(ND) < 1.0
Violation Division: Water Boards
Violation Program: WDRINDFP
Violation Source: CIWQS

Site ID: 114962
Site Name: Euclid Packing Citrus Packinghouse
Violation Date: 11-10-2010
Citation: California Water Code
Violation Description: Not reported
Violation Notes: July 2008 SMR did not report flow.
Violation Division: Water Boards
Violation Program: WDRINDFP
Violation Source: CIWQS

Site ID: 114962
Site Name: Euclid Packing Citrus Packinghouse
Violation Date: 03-21-2002
Citation: California Water Code

TRI CITRUS (Continued) **S105025626**

Violation Description: Not reported
Violation Notes: DD 0(ND) < 1.0
Violation Division: Water Boards
Violation Program: WDRINDFP
Violation Source: CIWQS

Site ID: 114962
Site Name: Euclid Packing Citrus Packinghouse
Violation Date: 02-15-2000
Citation: California Water Code
Violation Description: Not reported
Violation Notes: INCOMPLETE REPORT PURSUANT TO CALIF WATER CODE SEC 13267.
Violation Division: Water Boards
Violation Program: WDRINDFP
Violation Source: CIWQS

Site ID: 114962
Site Name: Euclid Packing Citrus Packinghouse
Violation Date: 06-26-2000
Citation: California Water Code
Violation Description: Not reported
Violation Notes: INCOMPLETE REPORT: FLOW DATA NOT PROVIDED;
Violation Division: Water Boards
Violation Program: WDRINDFP
Violation Source: CIWQS

Site ID: 114962
Site Name: Euclid Packing Citrus Packinghouse
Violation Date: 11-10-2010
Citation: California Water Code
Violation Description: Not reported
Violation Notes: Monthly SMR from 2005 to June 2008 and November 2008 SMR were not submitted.
Violation Division: Water Boards
Violation Program: WDRINDFP
Violation Source: CIWQS

Site ID: 114962
Site Name: Euclid Packing Citrus Packinghouse
Violation Date: 02-15-2000
Citation: California Water Code
Violation Description: Not reported
Violation Notes: Report deficient; missing eff monitoring: Q, DO, EC.
Violation Division: Water Boards
Violation Program: WDRINDFP
Violation Source: CIWQS

Site ID: 114962
Site Name: Euclid Packing Citrus Packinghouse
Violation Date: 01-27-2004
Citation: California Water Code
Violation Description: Not reported
Violation Notes: Lab data reported only, Flow not reported
Violation Division: Water Boards
Violation Program: WDRINDFP
Violation Source: CIWQS

TRI CITRUS (Continued) **S105025626**

Site ID: 114962
Site Name: Euclid Packing Citrus Packinghouse
Violation Date: 05-02-2003
Citation: California Water Code
Violation Description: Not reported
Violation Notes: Missing signatory statement and no data was reported for the month.
Violation Division: Water Boards
Violation Program: WDRINDFP
Violation Source: CIWQS

Site ID: 114962
Site Name: Euclid Packing Citrus Packinghouse
Violation Date: 01-05-2001
Citation: California Water Code
Violation Description: Not reported
Violation Notes: Incomplete report; missing signatory statement; Q not reported; submitted raw lab data.
Violation Division: Water Boards
Violation Program: WDRINDFP
Violation Source: CIWQS

Site ID: 114962
Site Name: Euclid Packing Citrus Packinghouse
Violation Date: 05-02-2003
Citation: California Water Code
Violation Description: Not reported
Violation Notes: Missing signatory statement and no data was reported for the month. Report late.
Violation Division: Water Boards
Violation Program: WDRINDFP
Violation Source: CIWQS

Site ID: 114962
Site Name: Euclid Packing Citrus Packinghouse
Violation Date: 05-02-2003
Citation: California Water Code
Violation Description: Not reported
Violation Notes: Missing Signatory Statement, and Q not reported.
Violation Division: Water Boards
Violation Program: WDRINDFP
Violation Source: CIWQS

Site ID: 114962
Site Name: Euclid Packing Citrus Packinghouse
Violation Date: 05-10-1996
Citation: California Water Code
Violation Description: Not reported
Violation Notes: FAILURE TO REPORT FLOWS IN SELF-MONITORING REPORTS.
Violation Division: Water Boards
Violation Program: WDRINDFP
Violation Source: CIWQS

Site ID: 114962
Site Name: Euclid Packing Citrus Packinghouse
Violation Date: 12-10-2004
Citation: California Water Code
Violation Description: Not reported

TRI CITRUS (Continued) **S105025626**

Violation Notes: EC reported as 9600, no source water EC, limit is SW + 500
Violation Division: Water Boards
Violation Program: WDRINDFP
Violation Source: CIWQS

Site ID: 114962
Site Name: Euclid Packing Citrus Packinghouse
Violation Date: 02-15-2000
Citation: California Water Code
Violation Description: Not reported
Violation Notes: Eff DO 0.2 < 1.0.
Violation Division: Water Boards
Violation Program: WDRINDFP
Violation Source: CIWQS

Site ID: 114962
Site Name: Euclid Packing Citrus Packinghouse
Violation Date: 01-28-2000
Citation: California Water Code
Violation Description: Not reported
Violation Notes: Report for August missing.
Violation Division: Water Boards
Violation Program: WDRINDFP
Violation Source: CIWQS

Evaluation:
Eval General Type: Complaint Inspection
Eval Date: 01-26-2018
Violations Found: No
Eval Type: Complaint Inspection
Eval Notes: Not reported
Eval Division: Water Boards
Eval Program: WDRINDFP
Eval Source: CIWQS

Eval General Type: Complaint Inspection
Eval Date: 12-18-1996
Violations Found: No
Eval Type: Complaint Inspection
Eval Notes: Not reported
Eval Division: Water Boards
Eval Program: WDRINDFP
Eval Source: CIWQS

Eval General Type: Complaint Inspection
Eval Date: 06-26-1997
Violations Found: No
Eval Type: Complaint Inspection
Eval Notes: Not reported
Eval Division: Water Boards
Eval Program: WDRINDFP
Eval Source: CIWQS

Eval General Type: Complaint Inspection
Eval Date: 08-01-2018
Violations Found: No
Eval Type: Complaint Inspection

TRI CITRUS (Continued) **S105025626**

Eval Notes: Not reported
Eval Division: Water Boards
Eval Program: WDRINDFP
Eval Source: CIWQS

Eval General Type: Complaint Inspection
Eval Date: 11-09-2017
Violations Found: No
Eval Type: Complaint Inspection
Eval Notes: Not reported
Eval Division: Water Boards
Eval Program: WDRINDFP
Eval Source: CIWQS

Eval General Type: Complaint Inspection
Eval Date: 09-21-2017
Violations Found: No
Eval Type: Complaint Inspection
Eval Notes: Not reported
Eval Division: Water Boards
Eval Program: WDRINDFP
Eval Source: CIWQS

Enforcement Action:
Site ID: 114962
Site Name: Euclid Packing Citrus Packinghouse
Site Address: 23744 AVE 181
Site City: PORTERVILLE
Site Zip: 93257
Enf Action Date: 01-26-2018
Enf Action Type: Staff Enforcement Letter (Informal)
Enf Action Description: Staff Enforcement Letter (Informal)
Enf Action Notes: Not reported
Enf Action Division: Water Boards
Enf Action Program: WDRINDFP
Enf Action Source: CIWQS

Site ID: 114962
Site Name: Euclid Packing Citrus Packinghouse
Site Address: 23744 AVE 181
Site City: PORTERVILLE
Site Zip: 93257
Enf Action Date: 03-22-2000
Enf Action Type: Staff Enforcement Letter (Informal)
Enf Action Description: Staff Enforcement Letter (Informal)
Enf Action Notes: Not reported
Enf Action Division: Water Boards
Enf Action Program: WDRINDFP
Enf Action Source: CIWQS

Site ID: 114962
Site Name: Euclid Packing Citrus Packinghouse
Site Address: 23744 AVE 181
Site City: PORTERVILLE
Site Zip: 93257
Enf Action Date: 06-09-2008
Enf Action Type: Oral Communication

TRI CITRUS (Continued) **S105025626**

Enf Action Description:	Oral Communication
Enf Action Notes:	Not reported
Enf Action Division:	Water Boards
Enf Action Program:	WDRINDFP
Enf Action Source:	CIWQS

Site ID:	114962
Site Name:	Euclid Packing Citrus Packinghouse
Site Address:	23744 AVE 181
Site City:	PORTERVILLE
Site Zip:	93257
Enf Action Date:	08-17-2000
Enf Action Type:	Notice of Violation (Water)
Enf Action Description:	Notice of Violation Letter (Informal)
Enf Action Notes:	Not reported
Enf Action Division:	Water Boards
Enf Action Program:	WDRINDFP
Enf Action Source:	CIWQS

Site ID:	114962
Site Name:	Euclid Packing Citrus Packinghouse
Site Address:	23744 AVE 181
Site City:	PORTERVILLE
Site Zip:	93257
Enf Action Date:	11-02-2017
Enf Action Type:	Notice of Violation (Water)
Enf Action Description:	Notice of Violation Letter (Informal)
Enf Action Notes:	Not reported
Enf Action Division:	Water Boards
Enf Action Program:	WDRINDFP
Enf Action Source:	CIWQS

Site ID:	114962
Site Name:	Euclid Packing Citrus Packinghouse
Site Address:	23744 AVE 181
Site City:	PORTERVILLE
Site Zip:	93257
Enf Action Date:	11-02-2018
Enf Action Type:	Staff Enforcement Letter (Informal)
Enf Action Description:	Staff Enforcement Letter (Informal)
Enf Action Notes:	Not reported
Enf Action Division:	Water Boards
Enf Action Program:	WDRINDFP
Enf Action Source:	CIWQS

Site ID:	114962
Site Name:	Euclid Packing Citrus Packinghouse
Site Address:	23744 AVE 181
Site City:	PORTERVILLE
Site Zip:	93257
Enf Action Date:	11-04-2010
Enf Action Type:	Oral Communication
Enf Action Description:	Oral Communication
Enf Action Notes:	Not reported
Enf Action Division:	Water Boards
Enf Action Program:	WDRINDFP
Enf Action Source:	CIWQS

TRI CITRUS (Continued) **S105025626**

Site ID:	114962
Site Name:	Euclid Packing Citrus Packinghouse
Site Address:	23744 AVE 181
Site City:	PORTERVILLE
Site Zip:	93257
Enf Action Date:	12-20-2017
Enf Action Type:	Staff Enforcement Letter (Informal)
Enf Action Description:	Staff Enforcement Letter (Informal)
Enf Action Notes:	Not reported
Enf Action Division:	Water Boards
Enf Action Program:	WDRINDFP
Enf Action Source:	CIWQS

CM386 **TRI CITRUS** **LUST** **U001582518**
ENE **23744 AVENUE 181** **SWEEPS UST** **N/A**
1/4-1/2 **PORTERVILLE, CA 93257** **HIST UST**
0.336 mi.
1772 ft. **Site 2 of 2 in cluster CM**

Actual:
423 ft.

Focus Map:
4

LUST REG 5:

Name:	TRI CITRUS
Address:	23744 AVENUE 181
City:	PORTERVILLE
Region:	5
Status:	Case Closed
Case Number:	5T54000078
Case Type:	Drinking Water Aquifer affected
Substance:	GASOLINE
Staff Initials:	DAM
Lead Agency:	Local
Program:	LUST
MTBE Code:	N/A

SWEEPS UST:

Name:	TRI CITRUS
Address:	23744 AVENUE 181
City:	PORTERVILLE
Status:	Active
Comp Number:	18672
Number:	9
Board Of Equalization:	44-030055
Referral Date:	04-20-88
Action Date:	Not reported
Created Date:	02-29-88
Owner Tank Id:	1
SWRCB Tank Id:	54-000-018672-000001
Tank Status:	A
Capacity:	1000
Active Date:	04-20-88
Tank Use:	M.V. FUEL
STG:	P
Content:	UNKNOWN
Number Of Tanks:	2

Name:	TRI CITRUS
Address:	23744 AVENUE 181

TRI CITRUS (Continued) **U001582518**

City:	PORTERVILLE
Status:	Active
Comp Number:	18672
Number:	9
Board Of Equalization:	44-030055
Referral Date:	04-20-88
Action Date:	Not reported
Created Date:	02-29-88
Owner Tank Id:	2
SWRCB Tank Id:	54-000-018672-000002
Tank Status:	A
Capacity:	10000
Active Date:	04-20-88
Tank Use:	M.V. FUEL
STG:	P
Content:	UNKNOWN
Number Of Tanks:	Not reported

HIST UST:

Name:	TRI CITRUS
Address:	23744 AVENUE 181
City,State,Zip:	PORTERVILLE, CA 93257
File Number:	Not reported
URL:	Not reported
Region:	STATE
Facility ID:	00000018672
Facility Type:	Other
Other Type:	CITRUS HARVESTING
Contact Name:	DAVE DAGUERRE
Telephone:	2097848820
Owner Name:	TRI CITRUS
Owner Address:	23744 AVENUE 181
Owner City,St,Zip:	PORTERVILLE, CA 93257
Total Tanks:	0002
Tank Num:	001
Container Num:	#1
Year Installed:	1969
Tank Capacity:	00001081
Tank Used for:	PRODUCT
Type of Fuel:	DIESEL
Container Construction Thickness:	Not reported
Leak Detection:	Visual, Stock Inventor
Tank Num:	002
Container Num:	#2
Year Installed:	1969
Tank Capacity:	00010000
Tank Used for:	PRODUCT
Type of Fuel:	UNLEADED
Container Construction Thickness:	Not reported
Leak Detection:	Visual, Stock Inventor

387 West 1/4-1/2 0.344 mi. 1817 ft. | **SIERRA MINI MART**
368 OLIVE W
PORTERVILLE, CA 93257 | **LUST**
HIST CORTESE
CERS | **S104404603**
N/A

Actual: 452 ft.

Focus Map: 12

LUST REG 5:

Name:	SIERRA MINI MART
Address:	368 OLIVE W
City:	PORTERVILLE
Region:	5
Status:	Case Closed
Case Number:	5T54000129
Case Type:	Soil only
Substance:	GASOLINE
Staff Initials:	DAM
Lead Agency:	Local
Program:	LUST
MTBE Code:	N/A

LUST:

Name:	SIERRA MINI MART
Address:	368 OLIVE W
City,State,Zip:	PORTERVILLE, CA 93257
Lead Agency:	TULARE COUNTY
Case Type:	LUST Cleanup Site
Geo Track:	http://geotracker.waterboards.ca.gov/profile_report.asp?global_id=T0610700129
Global Id:	T0610700129
Latitude:	36.066065
Longitude:	-119.025408
Status:	Completed - Case Closed
Status Date:	08/06/1996
Case Worker:	JOE
RB Case Number:	5T54000129
Local Agency:	TULARE COUNTY
File Location:	Not reported
Local Case Number:	612
Potential Media Affect:	Soil
Potential Contaminants of Concern:	Gasoline
Site History:	Not reported

LUST:

Global Id:	T0610700129
Contact Type:	Local Agency Caseworker
Contact Name:	JOEL MARTENS
Organization Name:	TULARE COUNTY
Address:	5957 So. Mooney Blvd
City:	Visalia
Email:	jmartens@tularehhsa.org
Phone Number:	5596247419

LUST:

Global Id:	T0610700129
Action Type:	Other
Date:	01/08/1991
Action:	Leak Reported
Global Id:	T0610700129
Action Type:	ENFORCEMENT

SIERRA MINI MART (Continued) **S104404603**

Date: 03/25/1993
Action: * Historical Enforcement

Global Id: T0610700129
Action Type: Other
Date: 09/26/1990
Action: Leak Discovery

Global Id: T0610700129
Action Type: Other
Date: 09/26/1990
Action: Leak Stopped

Global Id: T0610700129
Action Type: ENFORCEMENT
Date: 03/25/1993
Action: * No Action

LUST:
Global Id: T0610700129
Status: Open - Case Begin Date
Status Date: 09/26/1990

Global Id: T0610700129
Status: Open - Site Assessment
Status Date: 01/07/1991

Global Id: T0610700129
Status: Open - Site Assessment
Status Date: 01/28/1991

Global Id: T0610700129
Status: Open - Site Assessment
Status Date: 07/13/1991

Global Id: T0610700129
Status: Open - Remediation
Status Date: 11/11/1994

Global Id: T0610700129
Status: Completed - Case Closed
Status Date: 08/06/1996

HIST CORTESE:
edr_fname: SIERRA MINI MART
edr_fadd1: 368 OLIVE
City,State,Zip: PORTERVILLE, CA 93257
Region: CORTESE
Facility County Code: 54
Reg By: LTNKA
Reg Id: 5T54000129

CERS:
Name: SIERRA MINI MART
Address: 368 OLIVE W

SIERRA MINI MART (Continued) **S104404603**

City,State,Zip:	PORTERVILLE, CA 93257
Site ID:	238265
CERS ID:	T0610700129
CERS Description:	Leaking Underground Storage Tank Cleanup Site

Affiliation:

Affiliation Type Desc:	Local Agency Caseworker
Entity Name:	JOEL MARTENS - TULARE COUNTY
Entity Title:	Not reported
Affiliation Address:	5957 So. Mooney Blvd
Affiliation City:	Visalia
Affiliation State:	CA
Affiliation Country:	Not reported
Affiliation Zip:	Not reported
Affiliation Phone:	5596247419

CN388 **RICHARD SIERRA** **LUST** **S105036004**
East **80 A ST S** **CERS** **N/A**
1/4-1/2 **PORTERVILLE, CA 93257**
0.347 mi.
1831 ft. **Site 1 of 2 in cluster CN**

Actual:
462 ft.

Focus Map:
12

LUST REG 5:

Name:	RICHARD SIERRA
Address:	80 A ST S
City:	PORTERVILLE
Region:	5
Status:	Case Closed
Case Number:	5T54000140
Case Type:	Drinking Water Aquifer affected
Substance:	GASOLINE
Staff Initials:	DAM
Lead Agency:	Local
Program:	LUST
MTBE Code:	1

LUST:

Name:	RICHARD SIERRA
Address:	80 A ST S
City,State,Zip:	PORTERVILLE, CA 93257
Lead Agency:	TULARE COUNTY
Case Type:	LUST Cleanup Site
Geo Track:	http://geotracker.waterboards.ca.gov/profile_report.asp?global_id=T0610700140
Global Id:	T0610700140
Latitude:	36.063868
Longitude:	-119.012859
Status:	Completed - Case Closed
Status Date:	12/28/1998
Case Worker:	JOE
RB Case Number:	5T54000140
Local Agency:	TULARE COUNTY
File Location:	Not reported
Local Case Number:	534
Potential Media Affect:	Aquifer used for drinking water supply
Potential Contaminants of Concern:	Gasoline
Site History:	Not reported

RICHARD SIERRA (Continued) **S105036004**

LUST:

Global Id:	T0610700140
Contact Type:	Local Agency Caseworker
Contact Name:	JOEL MARTENS
Organization Name:	TULARE COUNTY
Address:	5957 So. Mooney Blvd
City:	Visalia
Email:	jmartens@tularehhsa.org
Phone Number:	5596247419

LUST:

Global Id:	T0610700140
Action Type:	Other
Date:	01/18/1989
Action:	Leak Reported
Global Id:	T0610700140
Action Type:	ENFORCEMENT
Date:	06/07/1993
Action:	Staff Letter
Global Id:	T0610700140
Action Type:	Other
Date:	12/23/1983
Action:	Leak Discovery
Global Id:	T0610700140
Action Type:	ENFORCEMENT
Date:	12/28/1998
Action:	Closure/No Further Action Letter
Global Id:	T0610700140
Action Type:	ENFORCEMENT
Date:	06/07/1993
Action:	* Historical Enforcement

LUST:

Global Id:	T0610700140
Status:	Open - Case Begin Date
Status Date:	12/23/1983
Global Id:	T0610700140
Status:	Open - Site Assessment
Status Date:	06/18/1990
Global Id:	T0610700140
Status:	Open - Site Assessment
Status Date:	02/18/1994
Global Id:	T0610700140
Status:	Completed - Case Closed
Status Date:	12/28/1998

CERS:

RICHARD SIERRA (Continued) **S105036004**

Name: RICHARD SIERRA
Address: 80 A ST S
City,State,Zip: PORTERVILLE, CA 93257
Site ID: 198070
CERS ID: T0610700140
CERS Description: Leaking Underground Storage Tank Cleanup Site

Affiliation:
Affiliation Type Desc: Local Agency Caseworker
Entity Name: JOEL MARTENS - TULARE COUNTY
Entity Title: Not reported
Affiliation Address: 5957 So. Mooney Blvd
Affiliation City: Visalia
Affiliation State: CA
Affiliation Country: Not reported
Affiliation Zip: Not reported
Affiliation Phone: 5596247419

CN389 **RICHARD SIERRA** **HIST UST** **U001582482**
East **80 A** **HIST CORTESE** **N/A**
1/4-1/2 **PORTERVILLE, CA 93257**
0.347 mi.
1831 ft. **Site 2 of 2 in cluster CN**

Actual:
462 ft.

Focus Map:
12

HIST UST:
Name: RICHARD SIERRA
Address: 80-A- ST.
City,State,Zip: PORTERVILLE, CA 93257
File Number: Not reported
URL: Not reported
Region: STATE
Facility ID: 00000059200
Facility Type: Other
Other Type: FUEL FOR PICKUPS
Contact Name: RICHARD SIERRA
Telephone: 2097840114
Owner Name: RICHARD SIERRA
Owner Address: 80-A STREET
Owner City,St,Zip: PORTERVILLE, CA 93257
Total Tanks: 0001

Tank Num: 001
Container Num: 1
Year Installed: 1970
Tank Capacity: 00000500
Tank Used for: PRODUCT
Type of Fuel: UNLEADED
Container Construction Thickness: Not reported
Leak Detection: None

HIST CORTESE:
edr_fname: RICHARD SIERRA
edr_fadd1: 80 A
City,State,Zip: PORTERVILLE, CA 93257
Region: CORTESE
Facility County Code: 54
Reg By: LTNKA

RICHARD SIERRA (Continued) **U001582482**

Reg Id: 5T54000140

---

390 NNW 1/4-1/2 0.349 mi. 1844 ft. | **ANDRADE RECYCLING**
19847 1/2 ORANGE BELT DRIVE
STRATHMORE, CA 93267 | **SWRCY** **S121311323**
NPDES **N/A**

Actual: 404 ft.

Focus Map: 1

SWRCY:

Name:	ANDRADE RECYCLING
Address:	19847 ORANGE BELT DR
City,State,Zip:	STRATHMORE, CA 93267
Reg Id:	262850
Cert Id:	RC262850.001
Mailing Address:	1050 Monte Vista St
Mailing City:	Lindsay
Mailing State:	CA
Mailing Zip Code:	93247
Website:	Not reported
Email:	Not reported
Phone Number:	(559) 719-9987
Rural:	Y
Operation Begin Date:	11/16/2017
Aluminium:	Y
Glass:	Y
Plastic:	Y
Bimetal:	Y
Hours of Operation:	Mon - Sat 9:00 am - 5:00 pm; Sun Closed
Organization ID:	262850
Organization Name:	Andrade Recycling

NPDES:

Name:	ANDRADE RECYCLING
Address:	19847 1/2 ORANGE BELT DRIVE
City,State,Zip:	STRATHMORE, CA 93267
Facility Status:	Not reported
NPDES Number:	Not reported
Region:	Not reported
Agency Number:	Not reported
Regulatory Measure ID:	Not reported
Place ID:	Not reported
Order Number:	Not reported
WDID:	5F54NNA000174
Regulatory Measure Type:	Industrial
Program Type:	Not reported
Adoption Date Of Regulatory Measure:	Not reported
Effective Date Of Regulatory Measure:	Not reported
Termination Date Of Regulatory Measure:	Not reported
Expiration Date Of Regulatory Measure:	Not reported
Discharge Address:	Not reported
Discharge Name:	Not reported
Discharge City:	Not reported
Discharge State:	Not reported
Discharge Zip:	Not reported
Status:	NONA Submitted
Status Date:	08/03/2016
Operator Name:	ANDRADE RECYCLING

ANDRADE RECYCLING (Continued) **S121311323**

Operator Address: 1050 MONTE VISTA
Operator City: LINDSAY
Operator State: California
Operator Zip: 93247

CO391 **PORTERVILLE (TULARE CO.)** **HIST CORTESE** **S101305386**
WSW **1243 NORTHGRAND** **N/A**
1/4-1/2 **PORTERVILLE, CA 93257**
0.403 mi.
2129 ft. **Site 1 of 3 in cluster CO**

Actual:
423 ft.

Focus Map:
6

HIST CORTESE:

edr_fname:	PORTERVILLE (TULARE CO.)
edr_fadd1:	1243 NORTHGRAND
City,State,Zip:	PORTERVILLE, CA 93257
Region:	CORTESE
Facility County Code:	54
Reg By:	LTNKA
Reg Id:	5T54000133

CO392 **PORTERVILLE ROAD YARD** **LUST** **S110503743**
WSW **1243 W NORTH GRAND AVE** **EMI** **N/A**
1/4-1/2 **PORTERVILLE, CA 93257** **CERS**
0.403 mi.
2129 ft. **Site 2 of 3 in cluster CO**

Actual:
423 ft.

Focus Map:
6

LUST:

Name:	PORTERVILLE ROAD YARD
Address:	1243 W NORTH GRAND AVE
City,State,Zip:	PORTERVILLE, CA 93257
Lead Agency:	CENTRAL VALLEY RWQCB (REGION 5F)
Case Type:	LUST Cleanup Site
Geo Track:	http://geotracker.waterboards.ca.gov/profile_report.asp?global_id=T0610700133
Global Id:	T0610700133
Latitude:	36.0767396
Longitude:	-119.0529711
Status:	Completed - Case Closed
Status Date:	02/13/2002
Case Worker:	Not reported
RB Case Number:	5T54000133
Local Agency:	TULARE COUNTY
File Location:	Not reported
Local Case Number:	542
Potential Media Affect:	Aquifer used for drinking water supply
Potential Contaminants of Concern:	Diesel
Site History:	Not reported

LUST:

Global Id:	T0610700133
Contact Type:	Local Agency Caseworker
Contact Name:	JOEL MARTENS
Organization Name:	TULARE COUNTY
Address:	5957 So. Mooney Blvd
City:	Visalia
Email:	jmartens@tularehhsa.org
Phone Number:	5596247419

PORTERVILLE ROAD YARD (Continued) **S110503743**

LUST:

Global Id:	T0610700133
Action Type:	Other
Date:	03/20/1989
Action:	Leak Reported
Global Id:	T0610700133
Action Type:	ENFORCEMENT
Date:	02/13/2002
Action:	Closure/No Further Action Letter
Global Id:	T0610700133
Action Type:	Other
Date:	12/05/1988
Action:	Leak Discovery
Global Id:	T0610700133
Action Type:	REMEDIATION
Date:	02/01/1991
Action:	Excavation

LUST:

Global Id:	T0610700133
Status:	Open - Case Begin Date
Status Date:	12/05/1988
Global Id:	T0610700133
Status:	Open - Site Assessment
Status Date:	12/05/1988
Global Id:	T0610700133
Status:	Open - Site Assessment
Status Date:	03/27/1989
Global Id:	T0610700133
Status:	Open - Site Assessment
Status Date:	08/22/1989
Global Id:	T0610700133
Status:	Open - Site Assessment
Status Date:	01/31/1991
Global Id:	T0610700133
Status:	Open - Remediation
Status Date:	02/01/1991
Global Id:	T0610700133
Status:	Completed - Case Closed
Status Date:	02/13/2002

EMI:

Name:	TULARE COUNTY PUBLIC WORKS
Address:	1243 W NORTH GRAND
City,State,Zip:	PORTERVILLE, CA 93257
Year:	2008

PORTERVILLE ROAD YARD (Continued) **S110503743**

County Code:	54
Air Basin:	SJV
Facility ID:	2113
Air District Name:	SJU
SIC Code:	5541
Air District Name:	SAN JOAQUIN VALLEY UNIFIED APCD
Community Health Air Pollution Info System:	Not reported
Consolidated Emission Reporting Rule:	Not reported
Total Organic Hydrocarbon Gases Tons/Yr:	.0264091296899393455
Reactive Organic Gases Tons/Yr:	.02627838191986083
Carbon Monoxide Emissions Tons/Yr:	0
NOX - Oxides of Nitrogen Tons/Yr:	0
SOX - Oxides of Sulphur Tons/Yr:	0
Particulate Matter Tons/Yr:	0
Part. Matter 10 Micrometers and Smllr Tons/Yr:	0

Name:	TULARE COUNTY PUBLIC WORKS
Address:	1243 W NORTH GRAND
City,State,Zip:	PORTERVILLE, CA 93257
Year:	2009
County Code:	54
Air Basin:	SJV
Facility ID:	2113
Air District Name:	SJU
SIC Code:	9199
Air District Name:	SAN JOAQUIN VALLEY UNIFIED APCD
Community Health Air Pollution Info System:	Not reported
Consolidated Emission Reporting Rule:	Not reported
Total Organic Hydrocarbon Gases Tons/Yr:	2.8367315401630702E-2
Reactive Organic Gases Tons/Yr:	2.8226872938156101E-2
Carbon Monoxide Emissions Tons/Yr:	0
NOX - Oxides of Nitrogen Tons/Yr:	0
SOX - Oxides of Sulphur Tons/Yr:	0
Particulate Matter Tons/Yr:	0
Part. Matter 10 Micrometers and Smllr Tons/Yr:	0

Name:	TULARE COUNTY PUBLIC WORKS
Address:	1243 W NORTH GRAND
City,State,Zip:	PORTERVILLE, CA 93257
Year:	2010
County Code:	54
Air Basin:	SJV
Facility ID:	2113
Air District Name:	SJU
SIC Code:	9199
Air District Name:	SAN JOAQUIN VALLEY UNIFIED APCD
Community Health Air Pollution Info System:	Not reported
Consolidated Emission Reporting Rule:	Not reported
Total Organic Hydrocarbon Gases Tons/Yr:	2.8370457391259301E-2
Reactive Organic Gases Tons/Yr:	2.8230000000000002E-2
Carbon Monoxide Emissions Tons/Yr:	0
NOX - Oxides of Nitrogen Tons/Yr:	0
SOX - Oxides of Sulphur Tons/Yr:	0
Particulate Matter Tons/Yr:	0
Part. Matter 10 Micrometers and Smllr Tons/Yr:	0

Name:	TULARE COUNTY PUBLIC WORKS

PORTERVILLE ROAD YARD (Continued) **S110503743**

Address:	1243 W NORTH GRAND
City,State,Zip:	PORTERVILLE, CA 93257
Year:	2011
County Code:	54
Air Basin:	SJV
Facility ID:	2113
Air District Name:	SJU
SIC Code:	9199
Air District Name:	SAN JOAQUIN VALLEY UNIFIED APCD
Community Health Air Pollution Info System:	Not reported
Consolidated Emission Reporting Rule:	Not reported
Total Organic Hydrocarbon Gases Tons/Yr:	0.023202664545
Reactive Organic Gases Tons/Yr:	0.023087791519
Carbon Monoxide Emissions Tons/Yr:	0
NOX - Oxides of Nitrogen Tons/Yr:	0
SOX - Oxides of Sulphur Tons/Yr:	0
Particulate Matter Tons/Yr:	0
Part. Matter 10 Micrometers and Smllr Tons/Yr:	0

Name:	TULARE COUNTY PUBLIC WORKS
Address:	1243 W NORTH GRAND
City,State,Zip:	PORTERVILLE, CA 93257
Year:	2012
County Code:	54
Air Basin:	SJV
Facility ID:	2113
Air District Name:	SJU
SIC Code:	9199
Air District Name:	SAN JOAQUIN VALLEY UNIFIED APCD
Community Health Air Pollution Info System:	Not reported
Consolidated Emission Reporting Rule:	Not reported
Total Organic Hydrocarbon Gases Tons/Yr:	0.028367315402
Reactive Organic Gases Tons/Yr:	0.028226872938
Carbon Monoxide Emissions Tons/Yr:	0
NOX - Oxides of Nitrogen Tons/Yr:	0
SOX - Oxides of Sulphur Tons/Yr:	0
Particulate Matter Tons/Yr:	0
Part. Matter 10 Micrometers and Smllr Tons/Yr:	0

Name:	TULARE COUNTY PUBLIC WORKS
Address:	1243 W NORTH GRAND
City,State,Zip:	PORTERVILLE, CA 93257
Year:	2013
County Code:	54
Air Basin:	SJV
Facility ID:	2113
Air District Name:	SJU
SIC Code:	9199
Air District Name:	SAN JOAQUIN VALLEY UNIFIED APCD
Community Health Air Pollution Info System:	Not reported
Consolidated Emission Reporting Rule:	Not reported
Total Organic Hydrocarbon Gases Tons/Yr:	0.04283
Reactive Organic Gases Tons/Yr:	0.04283
Carbon Monoxide Emissions Tons/Yr:	0
NOX - Oxides of Nitrogen Tons/Yr:	0
SOX - Oxides of Sulphur Tons/Yr:	0
Particulate Matter Tons/Yr:	0

PORTERVILLE ROAD YARD (Continued) **S110503743**

Part. Matter 10 Micrometers and Smllr Tons/Yr:0

Name:	TULARE COUNTY PUBLIC WORKS
Address:	1243 W NORTH GRAND
City,State,Zip:	PORTERVILLE, CA 93257
Year:	2014
County Code:	54
Air Basin:	SJV
Facility ID:	2113
Air District Name:	SJU
SIC Code:	9199
Air District Name:	SAN JOAQUIN VALLEY APCD
Community Health Air Pollution Info System:	Not reported
Consolidated Emission Reporting Rule:	Not reported
Total Organic Hydrocarbon Gases Tons/Yr:	0.059202118374
Reactive Organic Gases Tons/Yr:	0.059202118374
Carbon Monoxide Emissions Tons/Yr:	0
NOX - Oxides of Nitrogen Tons/Yr:	0
SOX - Oxides of Sulphur Tons/Yr:	0
Particulate Matter Tons/Yr:	0
Part. Matter 10 Micrometers and Smllr Tons/Yr:	0

Name:	TULARE COUNTY PUBLIC WORKS
Address:	1243 W NORTH GRAND
City,State,Zip:	PORTERVILLE, CA 93257
Year:	2015
County Code:	54
Air Basin:	SJV
Facility ID:	2113
Air District Name:	SJU
SIC Code:	9199
Air District Name:	SAN JOAQUIN VALLEY APCD
Community Health Air Pollution Info System:	Not reported
Consolidated Emission Reporting Rule:	Not reported
Total Organic Hydrocarbon Gases Tons/Yr:	0.05909
Reactive Organic Gases Tons/Yr:	0.05909
Carbon Monoxide Emissions Tons/Yr:	0
NOX - Oxides of Nitrogen Tons/Yr:	0
SOX - Oxides of Sulphur Tons/Yr:	0
Particulate Matter Tons/Yr:	0
Part. Matter 10 Micrometers and Smllr Tons/Yr:	0

Name:	TULARE COUNTY PUBLIC WORKS
Address:	1243 W NORTH GRAND
City,State,Zip:	PORTERVILLE, CA 93257
Year:	2016
County Code:	54
Air Basin:	SJV
Facility ID:	2113
Air District Name:	SJU
SIC Code:	9199
Air District Name:	SAN JOAQUIN VALLEY APCD
Community Health Air Pollution Info System:	Not reported
Consolidated Emission Reporting Rule:	Not reported
Total Organic Hydrocarbon Gases Tons/Yr:	0.05909
Reactive Organic Gases Tons/Yr:	0.05909
Carbon Monoxide Emissions Tons/Yr:	Not reported

PORTERVILLE ROAD YARD (Continued) **S110503743**

NOX - Oxides of Nitrogen Tons/Yr:	Not reported
SOX - Oxides of Sulphur Tons/Yr:	Not reported
Particulate Matter Tons/Yr:	Not reported
Part. Matter 10 Micrometers and Smllr Tons/Yr:	Not reported

Name:	TULARE COUNTY PUBLIC WORKS
Address:	1243 W NORTH GRAND
City,State,Zip:	PORTERVILLE, CA 93257
Year:	2017
County Code:	54
Air Basin:	SJV
Facility ID:	2113
Air District Name:	SJU
SIC Code:	9199
Air District Name:	SAN JOAQUIN VALLEY APCD
Community Health Air Pollution Info System:	Not reported
Consolidated Emission Reporting Rule:	Not reported
Total Organic Hydrocarbon Gases Tons/Yr:	0.04786
Reactive Organic Gases Tons/Yr:	0.0443
Carbon Monoxide Emissions Tons/Yr:	Not reported
NOX - Oxides of Nitrogen Tons/Yr:	Not reported
SOX - Oxides of Sulphur Tons/Yr:	Not reported
Particulate Matter Tons/Yr:	Not reported
Part. Matter 10 Micrometers and Smllr Tons/Yr:	Not reported

CERS:

Name:	PORTERVILLE ROAD YARD
Address:	1243 W NORTH GRAND AVE
City,State,Zip:	PORTERVILLE, CA 93257
Site ID:	225129
CERS ID:	T0610700133
CERS Description:	Leaking Underground Storage Tank Cleanup Site

Affiliation:

Affiliation Type Desc:	Local Agency Caseworker
Entity Name:	JOEL MARTENS - TULARE COUNTY
Entity Title:	Not reported
Affiliation Address:	5957 So. Mooney Blvd
Affiliation City:	Visalia
Affiliation State:	CA
Affiliation Country:	Not reported
Affiliation Zip:	Not reported
Affiliation Phone:	5596247419

Name:	TULARE COUNTY PUBLIC WORKS
Address:	1243 W NORTH GRAND
City,State,Zip:	PORTERVILLE, CA 93257
Site ID:	500563
CERS ID:	110054239588
CERS Description:	US EPA Air Emission Inventory System (EIS)

CO393 **PORTERVILLE ROAD YARD** **LUST** **S105488614**
WSW **1243 W NORTH GRAND AVE** **N/A**
1/4-1/2 **PORTERVILLE, CA 93257**
0.403 mi.
2129 ft. **Site 3 of 3 in cluster CO**

Actual:
423 ft.

Focus Map:
6

LUST REG 5:

Name:	PORTERVILLE ROAD YARD
Address:	1243 W NORTH GRAND AVE
City:	PORTERVILLE
Region:	5
Status:	Case Closed
Case Number:	5T54000133
Case Type:	Drinking Water Aquifer affected
Substance:	DIESEL
Staff Initials:	DAM
Lead Agency:	Regional
Program:	LUST
MTBE Code:	N/A

---

394 **PORTERVILLE PCE PLUME** **ENVIROSTOR** **S110121736**
SW **NO ADDRESS-PRELIMINARY SITE SCREENING** **N/A**
1/4-1/2 **PORTERVILLE, CA 93257**
0.426 mi.
2247 ft.

Actual:
441 ft.

Focus Map:
9

ENVIROSTOR:

Name:	PORTERVILLE PCE PLUME
Address:	NO ADDRESS-PRELIMINARY SITE SCREENING
City,State,Zip:	PORTERVILLE, CA 93257
Facility ID:	60001216
Status:	Active
Status Date:	11/01/2009
Site Code:	102046
Site Type:	Evaluation
Site Type Detailed:	Evaluation
Acres:	100
NPL:	NO
Regulatory Agencies:	SMBRP
Lead Agency:	SMBRP
Program Manager:	Not reported
Supervisor:	Joseph Tapia
Division Branch:	Engineering & Special Projects
Assembly:	26
Senate:	14
Special Program:	Not reported
Restricted Use:	NO
Site Mgmt Req:	NONE SPECIFIED
Funding:	Orphan Funds
Latitude:	36.08
Longitude:	-119.03
APN:	247-160-043
Past Use:	DRY CLEANING
Potential COC:	Tetrachloroethylene (PCE
Confirmed COC:	Tetrachloroethylene (PCE
Potential Description:	AQUI, SOIL
Alias Name:	247-160-043
Alias Type:	APN
Alias Name:	102046
Alias Type:	Project Code (Site Code)

PORTERVILLE PCE PLUME (Continued) **S110121736**

Alias Name: 60001216
Alias Type: Envirostor ID Number

Completed Info:
Completed Area Name: PROJECT WIDE
Completed Sub Area Name: Not reported
Completed Document Type: Technical Workplan
Completed Date: 06/27/2011
Comments: Workplan approved

Completed Area Name: PROJECT WIDE
Completed Sub Area Name: Not reported
Completed Document Type: Technical Report
Completed Date: 02/08/2012
Comments: Not reported

Completed Area Name: PROJECT WIDE
Completed Sub Area Name: Not reported
Completed Document Type: Technical Report
Completed Date: 01/23/2013
Comments: Not reported

Completed Area Name: PROJECT WIDE
Completed Sub Area Name: Not reported
Completed Document Type: Technical Report
Completed Date: 06/25/2015
Comments: Not reported

Completed Area Name: PROJECT WIDE
Completed Sub Area Name: Not reported
Completed Document Type: Site Characterization Report
Completed Date: 05/23/2016
Comments: Not reported

Completed Area Name: PROJECT WIDE
Completed Sub Area Name: Not reported
Completed Document Type: Technical Workplan
Completed Date: 07/14/2017
Comments: Not reported

Completed Area Name: PROJECT WIDE
Completed Sub Area Name: Not reported
Completed Document Type: Other Report
Completed Date: 04/20/2017
Comments: Not reported

Completed Area Name: PROJECT WIDE
Completed Sub Area Name: Not reported
Completed Document Type: Other Report
Completed Date: 04/06/2018
Comments: Not reported

Completed Area Name: PROJECT WIDE
Completed Sub Area Name: Not reported
Completed Document Type: Other Report
Completed Date: 07/17/2017
Comments: Not reported

PORTERVILLE PCE PLUME (Continued) **S110121736**

Completed Area Name: PROJECT WIDE
Completed Sub Area Name: Not reported
Completed Document Type: Technical Report
Completed Date: 08/10/2018
Comments: Not reported

Completed Area Name: PROJECT WIDE
Completed Sub Area Name: Not reported
Completed Document Type: State/Federal Funded Site Contract
Completed Date: 05/13/2010
Comments: Not reported

Completed Area Name: PROJECT WIDE
Completed Sub Area Name: Not reported
Completed Document Type: Correspondence
Completed Date: 09/11/2014
Comments: Not reported

Completed Area Name: PROJECT WIDE
Completed Sub Area Name: Not reported
Completed Document Type: Triage Meeting
Completed Date: 06/16/2015
Comments: Not reported

Completed Area Name: PROJECT WIDE
Completed Sub Area Name: Not reported
Completed Document Type: Correspondence
Completed Date: 01/06/2016
Comments: Not reported

Future Area Name: Not reported
Future Sub Area Name: Not reported
Future Document Type: Not reported
Future Due Date: Not reported
Schedule Area Name: Not reported
Schedule Sub Area Name: Not reported
Schedule Document Type: Not reported
Schedule Due Date: Not reported
Schedule Revised Date: Not reported

CP396 **BECKMAN INSTRUMENTS, PORT** **ENF** **S105025623**
West **167 POPLAR** **HIST CORTESE** **N/A**
1/4-1/2 **PORTERVILLE, CA 93257** **CIWQS**
0.430 mi. **CERS**
2273 ft. **Site 1 of 6 in cluster CP**

Actual:
454 ft.

Focus Map:
12

ENF:
Name: BECKMAN INSTRUMENTS, INC
Address: 167 POPLAR
City,State,Zip: PORTERVILLE, CA 93257
Region: Not reported
Facility Id: 209074
Agency Name: Beckman Instruments Inc
Place Type: Facility
Place Subtype: Groundwater Cleanup Site
Facility Type: Industrial
Agency Type: Privately-Owned Business
Of Agencies: 1

BECKMAN INSTRUMENTS, PORT (Continued) **S105025623**

Place Latitude:	36.051811
Place Longitude:	-119.024829
SIC Code 1:	3674
SIC Desc 1:	Semiconductors and Related Devices
SIC Code 2:	Not reported
SIC Desc 2:	Not reported
SIC Code 3:	Not reported
SIC Desc 3:	Not reported
NAICS Code 1:	Not reported
NAICS Desc 1:	Not reported
NAICS Code 2:	Not reported
NAICS Desc 2:	Not reported
NAICS Code 3:	Not reported
NAICS Desc 3:	Not reported
# Of Places:	1
Source Of Facility:	Reg Meas
Design Flow:	1.22
Threat To Water Quality:	3
Complexity:	A
Pretreatment:	X - Facility is not a POTW
Facility Waste Type:	Contaminated ground water
Facility Waste Type 2:	Not reported
Facility Waste Type 3:	Not reported
Facility Waste Type 4:	Not reported
Program:	WDRNONMUNIPRCS
Program Category1:	WDR
Program Category2:	WDR
# Of Programs:	1
WDID:	5D542004002
Reg Measure Id:	144457
Reg Measure Type:	WDR
Region:	Not reported
Order #:	92-056
Npdes# CA#:	Not reported
Major-Minor:	Not reported
Npdes Type:	Not reported
Reclamation:	N - No
Dredge Fill Fee:	Not reported
301H:	Not reported
Application Fee Amt Received:	Not reported
Status:	Historical
Status Date:	09/15/2017
Effective Date:	03/27/1992
Expiration/Review Date:	03/24/2007
Termination Date:	01/25/2008
WDR Review - Amend:	Not reported
WDR Review - Revise/Renew:	Not reported
WDR Review - Rescind:	1/25/2008
WDR Review - No Action Required:	Not reported
WDR Review - Pending:	Not reported
WDR Review - Planned:	Not reported
Status Enrollee:	N
Individual/General:	I
Fee Code:	15 - WDRs pending rescission
Direction/Voice:	Passive
Enforcement Id(EID):	248287
Region:	Not reported

BECKMAN INSTRUMENTS, PORT (Continued) **S105025623**

Order / Resolution Number:	Not reported
Enforcement Action Type:	Oral Communication
Effective Date:	07/30/2002
Adoption/Issuance Date:	Not reported
Achieve Date:	Not reported
Termination Date:	07/30/2002
ACL Issuance Date:	Not reported
EPL Issuance Date:	Not reported
Status:	Historical
Title:	Oral Com 07/30/2002 for Beckman Instruments Facility
Description:	Spoke with Robert Keeley regarding monthly SMRs missing required signatory statement. Mr. Keeley was advised that the signatory statement needs to be included with all SMRs effective immediately.
Program:	WDRNONMUNIPRCS
Latest Milestone Completion Date:	Not reported
# Of Programs1:	1
Total Assessment Amount:	0
Initial Assessed Amount:	0
Liability $ Amount:	0
Project $ Amount:	0
Liability $ Paid:	0
Project $ Completed:	0
Total $ Paid/Completed Amount:	0

HIST CORTESE:

edr_fname:	BECKMAN INSTRUMENTS, PORT
edr_fadd1:	167 POPLAR
City,State,Zip:	PORTERVILLE, CA 93257
Region:	CORTESE
Facility County Code:	54
Reg By:	CALSI
Reg Id:	54360008

CIWQS:

Name:	BECKMAN INSTRUMENTS, INC
Address:	167 POPLAR
City,State,Zip:	PORTERVILLE, CA 93257
Agency:	Beckman Instruments Inc
Agency Address:	4300 North Harbor Boulevard, Fullerton, CA 92834-3100
Place/Project Type:	Groundwater Cleanup Site
SIC/NAICS:	3674
Region:	5F
Program:	WDRNONMUNIPRCS
Regulatory Measure Status:	Historical
Regulatory Measure Type:	WDR
Order Number:	92-056
WDID:	5D542004002
NPDES Number:	Not reported
Adoption Date:	03/27/1992
Effective Date:	03/27/1992
Termination Date:	01/25/2008
Expiration/Review Date:	03/24/2007
Design Flow:	1.22
Major/Minor:	Not reported
Complexity:	A

BECKMAN INSTRUMENTS, PORT (Continued) **S105025623**

TTWQ:	3
Enforcement Actions within 5 years:	0
Violations within 5 years:	0
Latitude:	36.051811
Longitude:	-119.024829

CERS:

Name:	BECKMAN INSTRUMENTS, INC
Address:	167 POPLAR
City,State,Zip:	PORTERVILLE, CA 93257
Site ID:	348852
CERS ID:	209074
CERS Description:	Waste Discharge Requirements

Violations:

Site ID:	348852
Site Name:	Beckman Instruments, Inc
Violation Date:	07-23-2002
Citation:	California Water Code
Violation Description:	Not reported
Violation Notes:	Missing signatory statement.
Violation Division:	Water Boards
Violation Program:	WDRNONMUNI
Violation Source:	CIWQS

Site ID:	348852
Site Name:	Beckman Instruments, Inc
Violation Date:	05-15-2002
Citation:	California Water Code
Violation Description:	Not reported
Violation Notes:	Missing signatory statement.
Violation Division:	Water Boards
Violation Program:	WDRNONMUNI
Violation Source:	CIWQS

Site ID:	348852
Site Name:	Beckman Instruments, Inc
Violation Date:	03-28-2003
Citation:	California Water Code
Violation Description:	Not reported
Violation Notes:	Missing SMR.
Violation Division:	Water Boards
Violation Program:	WDRNONMUNI
Violation Source:	CIWQS

Enforcement Action:

Site ID:	348852
Site Name:	Beckman Instruments, Inc
Site Address:	167 POPLAR
Site City:	PORTERVILLE
Site Zip:	93257
Enf Action Date:	07-30-2002
Enf Action Type:	Oral Communication
Enf Action Description:	Oral Communication
Enf Action Notes:	Not reported
Enf Action Division:	Water Boards
Enf Action Program:	UNSPEC

BECKMAN INSTRUMENTS, PORT (Continued) **S105025623**

Enf Action Source: CIWQS

CP397
West
1/4-1/2
0.430 mi.
2273 ft.

BECKMAN INSTRUMENTS, PORTERVILLE PLANT
167 WEST POPLAR AVENUE
PORTERVILLE, CA 93257

Site 2 of 6 in cluster CP

WMUDS/SWAT **S104156484**
HIST Cal-Sites **N/A**

Actual:
454 ft.

Focus Map:
12

WMUDS/SWAT:

Edit Date:	Not reported
Complexity:	Category C - Facilities having no waste treatment systems, such as cooling water dischargers or thosewho must comply through best management practices, facilities with passive waste treatment and disposal systems, such as septic systems with subsurface disposal, or dischargers having waste storage systems with land disposal such as dairy waste ponds.
Primary Waste:	PROCES
Primary Waste Type:	Hazardous/Influent or Solid Wastes that contain toxic, corrosive, ignitable or reactive substances and must be managed according to applicable DOHS standards.
Secondary Waste:	Not reported
Secondary Waste Type:	Not reported
Base Meridian:	Not reported
NPID:	Not reported
Tonnage:	0
Regional Board ID:	Not reported
Municipal Solid Waste:	False
Superorder:	False
Open To Public:	False
Waste List:	False
Agency Type:	Private
Agency Name:	BECKMAN INSTRUMENTS, INC.
Agency Department:	Not reported
Agency Address:	2500 HARBOR BLVD., BOX 3100
Agency City,St,Zip:	FULLERTON ,CA 926343100
Agency Contact:	JOSEPH J. PALMERINO
Agency Telephone:	7148714848
Land Owner Name:	Not reported
Land Owner Address:	Not reported
Land Owner City,St,Zip:	Not reported
Land Owner Contact:	Not reported
Land Owner Phone:	Not reported
Region:	5F
Facility Type:	Industrial - Facility that treats and/or disposes of liquid or semisolid wastes from any servicing, producing, manufacturing or processing operation of whatever nature, including mining, gravel washing, geothermal operations, air conditioning, ship building and repairing, oil production, storage and disposal operations, water pumping.
Facility Description:	Not reported
Facility Telephone:	2097840800
SWAT Facility Name:	Not reported
Primary SIC:	3674
Secondary SIC:	Not reported
Comments:	Not reported
Last Facility Editors:	Not reported
Waste Discharge System:	True

BECKMAN INSTRUMENTS, PORTERVILLE PLANT (Continued) **S104156484**

Solid Waste Assessment Test Program:	False
Toxic Pits Cleanup Act Program:	False
Resource Conservation Recovery Act:	True
Department of Defence:	False
Solid Waste Assessment Test Program:	Not reported
Threat to Water Quality:	Minor Threat to Water Quality. A violation of a regional board order should cause a relatively minor impairment of beneficial uses compared to a major or minor threat. Not: All nurds without a TTWQ will be considered a minor threat to water quality unless coded at a higher Level. A Zero (0) may be used to code those NURDS that are found to represent no threat to water quality.
Sub Chapter 15:	True
Regional Board Project Officer:	DKP
Number of WMUDS at Facility:	1
Section Range:	Not reported
RCRA Facility:	Yes
Waste Discharge Requirements:	H
Self-Monitoring Rept. Frequency:	No Reporting Requirements
Waste Discharge System ID:	5D542004003
Solid Waste Information ID:	Not reported

Calsite:

Name:	BECKMAN INSTRUMENTS, PORTERVILLE PLANT
Address:	167 WEST POPLAR AVENUE
City:	PORTERVILLE
Region:	SACRAMENTO
Facility ID:	54360008
Facility Type:	NPRP
Type:	NPL SITE, RP-FUNDED
Branch:	CC
Branch Name:	CENTRAL CALIFORNIA
File Name:	PARCEL 269-050-37
State Senate District:	05261993
Status:	CERTIFIED OPERATION AND MAINTENANCE, ALL PLANNED ACTIVITIES IMPLEMENTED, REMEDIATION CONTINUES
Status Name:	CERTIFIED / OPERATION & MAINTENANCE
Lead Agency:	ENVIRONMENTAL PROTECTION AGENCY
NPL:	Listed
SIC Code:	36
SIC Name:	MANU - ELECTRONIC & OTHER ELECTRIC EQUIP
Access:	Not reported
Cortese:	Not reported
Hazardous Ranking Score:	Not reported
Date Site Hazard Ranked:	Not reported
Groundwater Contamination:	Confirmed
Staff Member Responsible for Site:	ECARGILE
Supervisor Responsible for Site:	Not reported
Region Water Control Board:	Not reported
Region Water Control Board Name:	Not reported
Lat/Long Direction:	Not reported
Lat/Long (dms):	0 0 0 / 0 0 0
Lat/long Method:	Not reported
Lat/Long Description:	Not reported
State Assembly District Code:	34
State Senate District Code:	18
Facility ID:	54360008
Activity:	DISC

BECKMAN INSTRUMENTS, PORTERVILLE PLANT (Continued) **S104156484**

Activity Name:	DISCOVERY
AWP Code:	Not reported
Proposed Budget:	0
AWP Completion Date:	Not reported
Revised Due Date:	Not reported
Comments Date:	04281983
Est Person-Yrs to complete:	0
Estimated Size:	Not reported
Request to Delete Activity:	Not reported
Activity Status:	COM
Definition of Status:	CERTIFIED / OPERATION & MAINTENANCE
Liquids Removed (Gals):	0
Liquids Treated (Gals):	0
Action Included Capping:	Not reported
Well Decommissioned:	Not reported
Action Included Fencing:	Not reported
Removal Action Certification:	Not reported
Activity Comments:	Not reported
For Commercial Reuse:	0
For Industrial Reuse:	0
For Residential Reuse:	0
Unknown Type:	0
Facility ID:	54360008
Activity:	RA
Activity Name:	REMOVAL ACTION
AWP Code:	LINER
Proposed Budget:	0
AWP Completion Date:	Not reported
Revised Due Date:	Not reported
Comments Date:	12301983
Est Person-Yrs to complete:	0
Estimated Size:	Not reported
Request to Delete Activity:	Not reported
Activity Status:	COM
Definition of Status:	CERTIFIED / OPERATION & MAINTENANCE
Liquids Removed (Gals):	0
Liquids Treated (Gals):	0
Action Included Capping:	Not reported
Well Decommissioned:	Not reported
Action Included Fencing:	Not reported
Removal Action Certification:	Not reported
Activity Comments:	Not reported
For Commercial Reuse:	0
For Industrial Reuse:	0
For Residential Reuse:	0
Unknown Type:	0
Facility ID:	54360008
Activity:	SS
Activity Name:	SITE SCREENING
AWP Code:	Not reported
Proposed Budget:	0
AWP Completion Date:	Not reported
Revised Due Date:	Not reported
Comments Date:	02101987
Est Person-Yrs to complete:	0
Estimated Size:	Not reported
Request to Delete Activity:	Not reported

BECKMAN INSTRUMENTS, PORTERVILLE PLANT (Continued) **S104156484**

Activity Status:	COM
Definition of Status:	CERTIFIED / OPERATION & MAINTENANCE
Liquids Removed (Gals):	0
Liquids Treated (Gals):	0
Action Included Capping:	Not reported
Well Decommissioned:	Not reported
Action Included Fencing:	Not reported
Removal Action Certification:	Not reported
Activity Comments:	Not reported
For Commercial Reuse:	0
For Industrial Reuse:	0
For Residential Reuse:	0
Unknown Type:	0
Facility ID:	54360008
Activity:	RIFS
Activity Name:	REMEDIAL INVESTIGATION / FEASIBILITY STUDY
AWP Code:	Not reported
Proposed Budget:	0
AWP Completion Date:	Not reported
Revised Due Date:	Not reported
Comments Date:	03301989
Est Person-Yrs to complete:	0
Estimated Size:	Not reported
Request to Delete Activity:	Not reported
Activity Status:	COM
Definition of Status:	CERTIFIED / OPERATION & MAINTENANCE
Liquids Removed (Gals):	0
Liquids Treated (Gals):	0
Action Included Capping:	Not reported
Well Decommissioned:	Not reported
Action Included Fencing:	Not reported
Removal Action Certification:	Not reported
Activity Comments:	Not reported
For Commercial Reuse:	0
For Industrial Reuse:	0
For Residential Reuse:	0
Unknown Type:	0
Facility ID:	54360008
Activity:	RAP
Activity Name:	REMEDIAL ACTION PLAN / RECORD OF DECISION
AWP Code:	Not reported
Proposed Budget:	0
AWP Completion Date:	Not reported
Revised Due Date:	Not reported
Comments Date:	09301989
Est Person-Yrs to complete:	0
Estimated Size:	Not reported
Request to Delete Activity:	Not reported
Activity Status:	COM
Definition of Status:	CERTIFIED / OPERATION & MAINTENANCE
Liquids Removed (Gals):	0
Liquids Treated (Gals):	0
Action Included Capping:	Not reported
Well Decommissioned:	Not reported
Action Included Fencing:	Not reported
Removal Action Certification:	Not reported
Activity Comments:	Not reported

BECKMAN INSTRUMENTS, PORTERVILLE PLANT (Continued) **S104156484**

For Commercial Reuse:	0
For Industrial Reuse:	0
For Residential Reuse:	0
Unknown Type:	0
Facility ID:	54360008
Activity:	RA
Activity Name:	REMOVAL ACTION
AWP Code:	Not reported
Proposed Budget:	0
AWP Completion Date:	Not reported
Revised Due Date:	Not reported
Comments Date:	01311990
Est Person-Yrs to complete:	0
Estimated Size:	Not reported
Request to Delete Activity:	Not reported
Activity Status:	COM
Definition of Status:	CERTIFIED / OPERATION & MAINTENANCE
Liquids Removed (Gals):	0
Liquids Treated (Gals):	0
Action Included Capping:	Not reported
Well Decommissioned:	Not reported
Action Included Fencing:	Not reported
Removal Action Certification:	Not reported
Activity Comments:	Not reported
For Commercial Reuse:	0
For Industrial Reuse:	0
For Residential Reuse:	0
Unknown Type:	0
Facility ID:	54360008
Activity:	RA
Activity Name:	REMOVAL ACTION
AWP Code:	SOILS
Proposed Budget:	0
AWP Completion Date:	Not reported
Revised Due Date:	Not reported
Comments Date:	03271990
Est Person-Yrs to complete:	0
Estimated Size:	Not reported
Request to Delete Activity:	Not reported
Activity Status:	COM
Definition of Status:	CERTIFIED / OPERATION & MAINTENANCE
Liquids Removed (Gals):	0
Liquids Treated (Gals):	0
Action Included Capping:	Not reported
Well Decommissioned:	Not reported
Action Included Fencing:	Not reported
Removal Action Certification:	Not reported
Activity Comments:	Not reported
For Commercial Reuse:	0
For Industrial Reuse:	0
For Residential Reuse:	0
Unknown Type:	0
Facility ID:	54360008
Activity:	RA
Activity Name:	REMOVAL ACTION
AWP Code:	Not reported
Proposed Budget:	0

BECKMAN INSTRUMENTS, PORTERVILLE PLANT (Continued) **S104156484**

AWP Completion Date:	Not reported
Revised Due Date:	Not reported
Comments Date:	11301990
Est Person-Yrs to complete:	0
Estimated Size:	Not reported
Request to Delete Activity:	Not reported
Activity Status:	COM
Definition of Status:	CERTIFIED / OPERATION & MAINTENANCE
Liquids Removed (Gals):	0
Liquids Treated (Gals):	0
Action Included Capping:	Not reported
Well Decommissioned:	Not reported
Action Included Fencing:	Not reported
Removal Action Certification:	N
Activity Comments:	APPROXIMATELY 18 CUBIC FEET OF LEAD CONTAMINATED SOILS WERE EXCAVATEDAND DISPOSED OF AT A CLASS 1 DISPOSAL FACILITY.
For Commercial Reuse:	0
For Industrial Reuse:	0
For Residential Reuse:	0
Unknown Type:	0
Facility ID:	54360008
Activity:	ORDER
Activity Name:	I/SE, IORSE, FFA, FFSRA, VCA, EA
AWP Code:	ISE
Proposed Budget:	0
AWP Completion Date:	Not reported
Revised Due Date:	Not reported
Comments Date:	12311990
Est Person-Yrs to complete:	0
Estimated Size:	Not reported
Request to Delete Activity:	Not reported
Activity Status:	COM
Definition of Status:	CERTIFIED / OPERATION & MAINTENANCE
Liquids Removed (Gals):	0
Liquids Treated (Gals):	0
Action Included Capping:	Not reported
Well Decommissioned:	Not reported
Action Included Fencing:	Not reported
Removal Action Certification:	Not reported
Activity Comments:	Not reported
For Commercial Reuse:	0
For Industrial Reuse:	0
For Residential Reuse:	0
Unknown Type:	0
Facility ID:	54360008
Activity:	RA
Activity Name:	REMOVAL ACTION
AWP Code:	PUMP
Proposed Budget:	0
AWP Completion Date:	Not reported
Revised Due Date:	Not reported
Comments Date:	08231991
Est Person-Yrs to complete:	0
Estimated Size:	Not reported
Request to Delete Activity:	Not reported
Activity Status:	COM
Definition of Status:	CERTIFIED / OPERATION & MAINTENANCE

BECKMAN INSTRUMENTS, PORTERVILLE PLANT (Continued) **S104156484**

Liquids Removed (Gals):	0
Liquids Treated (Gals):	0
Action Included Capping:	Not reported
Well Decommissioned:	Not reported
Action Included Fencing:	Not reported
Removal Action Certification:	N
Activity Comments:	AN INTERIM PUMP AND TREAT TO EVALUATE POTENTIAL FINAL REMEDIAL DESIGNOPTIONS AND TO CONTROL KNOWN GROUNDWATER CONTAMINATION. PUMPED WATERIS TREATED IN AN AIR STRIPPING TOWER.
For Commercial Reuse:	0
For Industrial Reuse:	0
For Residential Reuse:	0
Unknown Type:	0
Facility ID:	54360008
Activity:	DES
Activity Name:	DESIGN
AWP Code:	Not reported
Proposed Budget:	0
AWP Completion Date:	Not reported
Revised Due Date:	Not reported
Comments Date:	03131992
Est Person-Yrs to complete:	0
Estimated Size:	Not reported
Request to Delete Activity:	Not reported
Activity Status:	COM
Definition of Status:	CERTIFIED / OPERATION & MAINTENANCE
Liquids Removed (Gals):	0
Liquids Treated (Gals):	0
Action Included Capping:	Not reported
Well Decommissioned:	Not reported
Action Included Fencing:	Not reported
Removal Action Certification:	Not reported
Activity Comments:	Not reported
For Commercial Reuse:	0
For Industrial Reuse:	0
For Residential Reuse:	0
Unknown Type:	0
Facility ID:	54360008
Activity:	FRA
Activity Name:	FINAL REMEDIAL ACTION
AWP Code:	SITGW
Proposed Budget:	0
AWP Completion Date:	Not reported
Revised Due Date:	Not reported
Comments Date:	01271993
Est Person-Yrs to complete:	0
Estimated Size:	Not reported
Request to Delete Activity:	Not reported
Activity Status:	COM
Definition of Status:	CERTIFIED / OPERATION & MAINTENANCE
Liquids Removed (Gals):	0
Liquids Treated (Gals):	0
Action Included Capping:	Not reported
Well Decommissioned:	Not reported
Action Included Fencing:	Not reported
Removal Action Certification:	Not reported
Activity Comments:	Not reported

BECKMAN INSTRUMENTS, PORTERVILLE PLANT (Continued) **S104156484**

For Commercial Reuse:	0
For Industrial Reuse:	0
For Residential Reuse:	0
Unknown Type:	0
Facility ID:	54360008
Activity:	CERT
Activity Name:	CERTIFICATION
AWP Code:	SITE
Proposed Budget:	0
AWP Completion Date:	Not reported
Revised Due Date:	Not reported
Comments Date:	05281993
Est Person-Yrs to complete:	0
Estimated Size:	Not reported
Request to Delete Activity:	Not reported
Activity Status:	COM
Definition of Status:	CERTIFIED / OPERATION & MAINTENANCE
Liquids Removed (Gals):	0
Liquids Treated (Gals):	0
Action Included Capping:	Not reported
Well Decommissioned:	Not reported
Action Included Fencing:	Not reported
Removal Action Certification:	N
Activity Comments:	3.5 BILLION+ GALLONS OF WATER TREATED. 18 CUBIC FEET OF SOIL REMOVED.SOILS WERE EXCAVATED AND DISPOSED OF AT A CLASS I DISPOSAL SITE.
For Commercial Reuse:	0
For Industrial Reuse:	0
For Residential Reuse:	0
Unknown Type:	0
Facility ID:	54360008
Activity:	OM
Activity Name:	OPERATION & MAINTENANCE
AWP Code:	Not reported
Proposed Budget:	0
AWP Completion Date:	01012035
Revised Due Date:	Not reported
Comments Date:	Not reported
Est Person-Yrs to complete:	0
Estimated Size:	Not reported
Request to Delete Activity:	Not reported
Activity Status:	COM
Definition of Status:	CERTIFIED / OPERATION & MAINTENANCE
Liquids Removed (Gals):	0
Liquids Treated (Gals):	0
Action Included Capping:	Not reported
Well Decommissioned:	Not reported
Action Included Fencing:	Not reported
Removal Action Certification:	Not reported
Activity Comments:	Not reported
For Commercial Reuse:	0
For Industrial Reuse:	0
For Residential Reuse:	0
Unknown Type:	0
Alternate Address:	167 WEST POPLAR AVENUE
Alternate City,St,Zip:	PORTERVILLE, CA 93257
Background Info:	The Beckman Instruments-Porterville facility (Beckman)

BECKMAN INSTRUMENTS, PORTERVILLE PLANT (Continued) **S104156484**

is located near the southern limit of the City of Porterville in south-central Tulare County. Beckman manufactures electronic instruments and printed circuit boards at this facility. Between 1975 and 1983 Beckman discharged its industrial waste stream to a leaking, double-lined solar evaporation pond. In 1983 the leak was identified and the solar pond liner and contaminated soil were removed down to groundwater and downgradient groundwater monitoring was initiated. Chemicals of concern identified in groundwater include, trichloroethylene (TCE), 1,1,1-trichloroethane (TCA), 1,1- dichloroethylene (DCE), 1,1- dichloroethane (DCA), and Freon 113 and in soil is lead (Pb).
The principle route of exposure and accompanying risk have been mitigated by supplying residents with drinking water and institutional controls on the two mile long plume area.
In March 1985, DTSC placed the site on the State Superfund list. The site was added to the Federal NPL in June 1986. The RI/FS were completed March 1989, and EPA's Proposed Plan was issued in June 1989. The Record of Decision (ROD) was signed by EPA in September 1989. An Order for site-wide remediation became effective in December 1990.
Beckman conducted a Pb soil removal action in March 1990. Beckman requested and was granted permission to shut-down both portions of the upper aquifer pump and treat program in January 1990. Continued quarterly groundwater sampling is required. Lower aquifer/upper aquitard pilot studies were initiated by the PRP during August 1990. A Remedial Action Workplan adequate for a 106 Order was approved by EPA in September 1990. Characterization and pilot studies for lower aquifer and aquitard pump and treat were conducted during the last half of 1990.

Comments Date: 01271993
Comments: FRA GW was designed to remediate the Lower Aquifer
Comments Date: 01271993
Comments: contaminant plume as well as portions of the Upper aquitard
Comments Date: 01271993
Comments: directly under the facility. Upper Aquifer remediation was
Comments Date: 01271993
Comments: completed in 1990. The FRA includes 10 additional extractio
Comments Date: 01271993
Comments: wells, four additional monitoring wells and a pipeline to
Comments Date: 01271993
Comments: connect the extraction wells to the existing six well system
Comments Date: 01271993
Comments: Airstripping is used for treatment with discharge to on-
Comments Date: 01271993
Comments: property infiltration basins. System effectiveness will be
Comments Date: 01271993
Comments: monitored over the life of the project (+20 years) with
Comments Date: 01271993
Comments: contingencies in place to assure full remediation.
Comments Date: 01271993
Comments: Approx. cost of FRA = $1.5 million (PRP funded)
Comments Date: 02101987
Comments: Site Screening Done.

BECKMAN INSTRUMENTS, PORTERVILLE PLANT (Continued) **S104156484**

Comments Date:	03271990
Comments:	RA: Approximately 18 cubic feet of lead-contaminated soils
Comments Date:	03271990
Comments:	were excavated and disposed of at a Class I disposal
Comments Date:	03271990
Comments:	facility.
Comments Date:	04281983
Comments:	Facility identified from County Health Dept tip.
Comments Date:	05101983
Comments:	Site referred to HWMB/Enforcement.
Comments Date:	05281993
Comments:	CERT -- Certification of Final Remedial Actions at the site
Comments Date:	05281993
Comments:	was completed on 5/26/93. Lead contaminated soils were
Comments Date:	05281993
Comments:	excavated and disposed off-site in 1990. The 2-mile long
Comments Date:	05281993
Comments:	VOC contaminated upper aquifer plume was remediated between
Comments Date:	05281993
Comments:	1985 and 1990. The lower aquifer/upper aquitard groundwater
Comments Date:	05281993
Comments:	pump and treat and monitoring systems were completed earlier
Comments Date:	05281993
Comments:	this year and are currently in the Operations & Maintenance
Comments Date:	05281993
Comments:	mode which will continue for approx. 25 years. Groundwater
Comments Date:	05281993
Comments:	monitoring of the entire aquifer system at this site will
Comments Date:	05281993
Comments:	continue to assure system effectiveness and ongoing complian
Comments Date:	05281993
Comments:	18 cubic feet of lead contaminated soils were disposed.
Comments Date:	05281993
Comments:	3.5+ billion gallons of groundwater treated to date.
Comments Date:	05281993
Comments:	Approx. cost for remediation = $17 million.
Comments Date:	07251991
Comments:	Manufacturer of electronic equipment. Contaminants include
Comments Date:	07251991
Comments:	TCE, 1,1,1-TCA, 1,1-DCE, 1,1-DCA, freon 113, and lead.
Comments Date:	08231991
Comments:	Removal action completed. An interim pump and treat to
Comments Date:	08231991
Comments:	evaluate potential final remedial design options and to
Comments Date:	08231991
Comments:	control known groundwater contamination. Includes 4 upper
Comments Date:	08231991
Comments:	aquitard and 3 lower aquifer extraction wells pumping a
Comments Date:	08231991
Comments:	combined 120 gal/min. Pumped water is treated in an air
Comments Date:	08231991
Comments:	stripping tower and recharged via an upgradient
Comments Date:	08231991
Comments:	recharge basin.
Comments Date:	12301983
Comments:	RA: Pond liner and soil removal.
ID Name:	BEP DATABASE PCODE

BECKMAN INSTRUMENTS, PORTERVILLE PLANT (Continued) **S104156484**

ID Value:	P11017
ID Name:	EPA IDENTIFICATION NUMBER
ID Value:	CAD048645444
ID Name:	CALSTARS CODE
ID Value:	100019
Alternate Name:	BECKMAN INSTRUMENTS, PORTERVILLE PLANT
Alternate Name:	PARCEL 269-050-37
Alternate Name:	Not reported
Special Programs Code:	MSCA
Special Programs Name:	MULTI-SITE COOPERATIVE AGREEMENT

CP398 **BECKMAN INST., PORTERVILLE** **WMUDS/SWAT** **S104156483**
West **167 W. POPLAR AVE** **N/A**
1/4-1/2 **PORTERVILLE ,CA, CA 93257**
0.430 mi.
2273 ft. **Site 3 of 6 in cluster CP**

Actual:
454 ft.

Focus Map:
12

WMUDS/SWAT:

Edit Date:	Not reported
Complexity:	Category A - Any major NPDES facility, any non-NPDES facility (particularly those with toxic wastes) that would be a major if discharge was made to surface or ground waters, or any Class I disposal site. Includes any small-volume complex facility (particularly those with toxicwastes) with numerous discharge points, leak detection systems or ground water monitoring wells.
Primary Waste:	CNWTRS
Primary Waste Type:	Hazardous/Influent or Solid Wastes that contain toxic, corrosive, ignitable or reactive substances and must be managed according to applicable DOHS standards.
Secondary Waste:	Not reported
Secondary Waste Type:	Not reported
Base Meridian:	Not reported
NPID:	CA0081663
Tonnage:	0
Regional Board ID:	Not reported
Municipal Solid Waste:	False
Superorder:	False
Open To Public:	False
Waste List:	False
Agency Type:	Private
Agency Name:	BECKMAN INSTRUMENTS, INC.
Agency Department:	Not reported
Agency Address:	P.O. BOX 3100, 2500 HARBOR BLV
Agency City,St,Zip:	FULLERTON ,CA 92634
Agency Contact:	JACK SOROKIN
Agency Telephone:	7148714848
Land Owner Name:	Not reported
Land Owner Address:	Not reported
Land Owner City,St,Zip:	Not reported
Land Owner Contact:	Not reported
Land Owner Phone:	Not reported
Region:	5F
Facility Type:	Industrial - Facility that treats and/or disposes of liquid or semisolid wastes from any servicing, producing, manufacturing or processing operation of whatever nature, including mining, gravel washing, geothermal operations, air conditioning, ship building and repairing, oil production, storage and disposal operations, water pumping.

BECKMAN INST., PORTERVILLE (Continued) **S104156483**

Facility Description:	Not reported
Facility Telephone:	2097840800
SWAT Facility Name:	Not reported
Primary SIC:	3674
Secondary SIC:	Not reported
Comments:	Not reported
Last Facility Editors:	Not reported
Waste Discharge System:	True
Solid Waste Assessment Test Program:	False
Toxic Pits Cleanup Act Program:	False
Resource Conservation Recovery Act:	True
Department of Defence:	False
Solid Waste Assessment Test Program:	Not reported
Threat to Water Quality:	Major Threat to Water Quality. A violation could render unusable a ground water or surface water resource used as a significant drink water supply, require closure of an area used for contact recreation, result in long-term deleterious effects on shell fish spawning or growth areas of aquatic resources, or directly expose the public to toxic substances.
Sub Chapter 15:	False
Regional Board Project Officer:	DEE
Number of WMUDS at Facility:	1
Section Range:	Not reported
RCRA Facility:	Yes
Waste Discharge Requirements:	H
Self-Monitoring Rept. Frequency:	Monthly Submittal
Waste Discharge System ID:	5D542004001
Solid Waste Information ID:	Not reported

CP399 **BECKMAN INSTRUMENTS,INC** **ENVIROSTOR** **U001582293**
West **167 W POPLAR AVE** **HIST UST** **N/A**
1/4-1/2 **PORTERVILLE, CA 93257** **ICE**
0.430 mi.
2273 ft. **Site 4 of 6 in cluster CP**

Actual:
454 ft.

Focus Map:
12

ENVIROSTOR:

Name:	BECKMAN COULTER, INC.
Address:	167 W. POPLAR AVENUE
City,State,Zip:	PORTERVILLE, CA 93257
Facility ID:	71002426
Status:	Refer: Other Agency
Status Date:	Not reported
Site Code:	Not reported
Site Type:	Tiered Permit
Site Type Detailed:	Tiered Permit
Acres:	Not reported
NPL:	NO
Regulatory Agencies:	NONE SPECIFIED
Lead Agency:	NONE SPECIFIED
Program Manager:	Not reported
Supervisor:	Not reported
Division Branch:	Cleanup San Joaquin
Assembly:	26
Senate:	14
Special Program:	Not reported
Restricted Use:	NO
Site Mgmt Req:	NONE SPECIFIED
Funding:	Not reported

BECKMAN INSTRUMENTS,INC (Continued) **U001582293**

Latitude: 36.04919
Longitude: -119.0196
APN: NONE SPECIFIED
Past Use: NONE SPECIFIED
Potential COC: NONE SPECIFIED
Confirmed COC: NONE SPECIFIED
Potential Description: NONE SPECIFIED
Alias Name: CAD048645444
Alias Type: EPA Identification Number
Alias Name: 71002426
Alias Type: Envirostor ID Number

Completed Info:
Completed Area Name: Not reported
Completed Sub Area Name: Not reported
Completed Document Type: Not reported
Completed Date: Not reported
Comments: Not reported

Future Area Name: Not reported
Future Sub Area Name: Not reported
Future Document Type: Not reported
Future Due Date: Not reported
Schedule Area Name: Not reported
Schedule Sub Area Name: Not reported
Schedule Document Type: Not reported
Schedule Due Date: Not reported
Schedule Revised Date: Not reported

Name: BECKMAN COULTER INC
Address: 167 W POPLAR AVE
City,State,Zip: PORTERVILLE, CA 932570000
Facility ID: 80001400
Status: Refer: SMBRP
Status Date: 07/22/2013
Site Code: Not reported
Site Type: Corrective Action
Site Type Detailed: Corrective Action
Acres: 0
NPL: NO
Regulatory Agencies: SMBRP
Lead Agency: MBR
Program Manager: Not reported
Supervisor: * Unknown
Division Branch: Cleanup Sacramento
Assembly: 26
Senate: 14
Special Program: Not reported
Restricted Use: NO
Site Mgmt Req: NONE SPECIFIED
Funding: Not reported
Latitude: 36.05072
Longitude: -119.0215
APN: 269-050-037
Past Use: NONE SPECIFIED
Potential COC: NONE SPECIFIED
Confirmed COC: NONE SPECIFIED
Potential Description: NONE SPECIFIED

BECKMAN INSTRUMENTS,INC (Continued) **U001582293**

Alias Name: 269-050-037
Alias Type: APN
Alias Name: CAD048645444
Alias Type: EPA Identification Number
Alias Name: 54360008
Alias Type: Envirostor ID Number
Alias Name: 80001400
Alias Type: Envirostor ID Number

Completed Info:
Completed Area Name: PROJECT WIDE
Completed Sub Area Name: Not reported
Completed Document Type: Preliminary Assessment Report
Completed Date: 04/01/1984
Comments: Not reported

Completed Area Name: PROJECT WIDE
Completed Sub Area Name: Not reported
Completed Document Type: Preliminary Assessment Report
Completed Date: 04/01/1984
Comments: Not reported

Completed Area Name: PROJECT WIDE
Completed Sub Area Name: Not reported
Completed Document Type: Unilateral Order (I/SE, RAO, CAO, EPA AO)
Completed Date: 02/27/1987
Comments: Not reported

Future Area Name: Not reported
Future Sub Area Name: Not reported
Future Document Type: Not reported
Future Due Date: Not reported
Schedule Area Name: Not reported
Schedule Sub Area Name: Not reported
Schedule Document Type: Not reported
Schedule Due Date: Not reported
Schedule Revised Date: Not reported

HIST UST:
Name: BECKMAN INSTRUMENTS,INC
Address: 167 W POPLAR AVE
City,State,Zip: PORTERVILLE, CA 93257
File Number: Not reported
URL: Not reported
Region: STATE
Facility ID: 00000019368
Facility Type: Other
Other Type: MFG OF CIRCUIT BOARD
Contact Name: WALTER MISKO
Telephone: 2097840800
Owner Name: BECKMAN INSTRUMENTS,INC
Owner Address: 167 W POPLAR AV
Owner City,St,Zip: PORTERVILLE, CA 93257
Total Tanks: 0004

Tank Num: 001
Container Num: NC-03

BECKMAN INSTRUMENTS,INC (Continued) **U001582293**

Year Installed:	1983
Tank Capacity:	00001000
Tank Used for:	WASTE
Type of Fuel:	Not reported
Container Construction Thickness:	6
Leak Detection:	Visual, Sensor Instrument, Groundwater Monitoring Well

Tank Num:	002
Container Num:	RW-01
Year Installed:	1983
Tank Capacity:	00005000
Tank Used for:	WASTE
Type of Fuel:	Not reported
Container Construction Thickness:	6
Leak Detection:	Visual, Sensor Instrument, Groundwater Monitoring Well

Tank Num:	003
Container Num:	C-02
Year Installed:	1983
Tank Capacity:	00001000
Tank Used for:	WASTE
Type of Fuel:	Not reported
Container Construction Thickness:	6
Leak Detection:	Visual, Sensor Instrument, Groundwater Monitoring Well

Tank Num:	004
Container Num:	FB-04
Year Installed:	1983
Tank Capacity:	00001000
Tank Used for:	WASTE
Type of Fuel:	Not reported
Container Construction Thickness:	6
Leak Detection:	Visual, Sensor Instrument, Groundwater Monitoring Well

ICE:

Envirostor ID:	3001969
Name:	BECKMAN COULTER INC
Address:	167 W POPLAR AVE
City,State,Zip:	PORTERVILLE, CA 93257
EPA ID:	CAD048645444
Site Type:	INSPECTION
Facility Status:	No Action

Inspection:

Action Type:	Compliance Evaluation Inspection - Generator
Action Date:	05/15/2002
Violation Class:	No Violations
RTC Date:	Not reported

Action Type:	Focused Compliance Inspection - Universal Waste Electronics Recycler
Action Date:	12/13/2007
Violation Class:	No Violations
RTC Date:	Not reported

Action Type:	Focused Compliance Inspection - Universal Waste Electronics Recycler
Action Date:	10/29/2004
Violation Class:	Minor

BECKMAN INSTRUMENTS,INC (Continued) **U001582293**

RTC Date: 10/29/2004

Action Type: Compliance Evaluation Inspection - Generator
Action Date: 08/22/2011
Violation Class: No Violations
RTC Date: Not reported

CP400 West 1/4-1/2 0.430 mi. 2273 ft. **JABIL CORPORATION NYPRO HEALTH CARE DIVISION** **WMUDS/SWAT** **S103442450**
167 W POPLAR AVE **HIST UST** **N/A**
PORTERVILLE, CA 93527 **CUPA Listings**
HAZNET
Site 5 of 6 in cluster CP **NPDES**
CERS
Actual: 454 ft. **HWTS**

Focus Map: 12

WMUDS/SWAT:

Edit Date:	Not reported
Complexity:	Category A - Any major NPDES facility, any non-NPDES facility (particularly those with toxic wastes) that would be a major if discharge was made to surface or ground waters, or any Class I disposal site. Includes any small-volume complex facility (particularly those with toxicwastes) with numerous discharge points, leak detection systems or ground water monitoring wells.
Primary Waste:	CNWTRS
Primary Waste Type:	Hazardous/Influent or Solid Wastes that contain toxic, corrosive, ignitable or reactive substances and must be managed according to applicable DOHS standards.
Secondary Waste:	Not reported
Secondary Waste Type:	Not reported
Base Meridian:	Not reported
NPID:	Not reported
Tonnage:	0
Regional Board ID:	Not reported
Municipal Solid Waste:	False
Superorder:	False
Open To Public:	False
Waste List:	False
Agency Type:	Private
Agency Name:	BECKMAN INSTRUMENTS, INC
Agency Department:	Not reported
Agency Address:	2500 HARBOR BLVD
Agency City,St,Zip:	FULLERTON CA 932643100
Agency Contact:	JOSEPH J PALMERINO
Agency Telephone:	7148714848
Land Owner Name:	Not reported
Land Owner Address:	Not reported
Land Owner City,St,Zip:	Not reported
Land Owner Contact:	Not reported
Land Owner Phone:	Not reported
Region:	5F
Facility Type:	Industrial - Facility that treats and/or disposes of liquid or semisolid wastes from any servicing, producing, manufacturing or processing operation of whatever nature, including mining, gravel washing, geothermal operations, air conditioning, ship building and repairing, oil production, storage and disposal operations, water pumping.
Facility Description:	Not reported

JABIL CORPORATION NYPRO HEALTH CARE DIVISION (Continued) **S103442450**

Facility Telephone:	Not reported
SWAT Facility Name:	Not reported
Primary SIC:	3674
Secondary SIC:	Not reported
Comments:	Not reported
Last Facility Editors:	Not reported
Waste Discharge System:	True
Solid Waste Assessment Test Program:	False
Toxic Pits Cleanup Act Program:	False
Resource Conservation Recovery Act:	True
Department of Defence:	False
Solid Waste Assessment Test Program:	Not reported
Threat to Water Quality:	Minor Threat to Water Quality. A violation of a regional board order should cause a relatively minor impairment of beneficial uses compared to a major or minor threat. Not: All nurds without a TTWQ will be considered a minor threat to water quality unless coded at a higher Level. A Zero (0) may be used to code those NURDS that are found to represent no threat to water quality.
Sub Chapter 15:	False
Regional Board Project Officer:	SH
Number of WMUDS at Facility:	1
Section Range:	Not reported
RCRA Facility:	Yes
Waste Discharge Requirements:	A
Self-Monitoring Rept. Frequency:	Monthly Submittal
Waste Discharge System ID:	5D542004002
Solid Waste Information ID:	Not reported

HIST UST:

Name:	BECKMAN INSTRUMENTS INC
Address:	167 W POPLAR AV
City,State,Zip:	PORTERVILLE, CA 93257
File Number:	00023568
URL:	http://geotracker.waterboards.ca.gov/ustpdfs/pdf/00023568.pdf
Region:	Not reported
Facility ID:	Not reported
Facility Type:	Not reported
Other Type:	Not reported
Contact Name:	Not reported
Telephone:	Not reported
Owner Name:	Not reported
Owner Address:	Not reported
Owner City,St,Zip:	Not reported
Total Tanks:	Not reported
Tank Num:	Not reported
Container Num:	Not reported
Year Installed:	Not reported
Tank Capacity:	Not reported
Tank Used for:	Not reported
Type of Fuel:	Not reported
Container Construction Thickness:	Not reported
Leak Detection:	Not reported

Click here for Geo Tracker PDF:

JABIL CORPORATION NYPRO HEALTH CARE DIVISION (Continued) **S103442450**

CUPA TULARE:

Name:	JABIL CORPORATION, NYPRO HEALTH CARE DIVISION
Address:	167 W POPLAR AVE
City,State,Zip:	PORTERVILLE, CA 93257
CERS ID:	10152607
Facility ID:	FA0000167
APN:	269-050-037
Latitude:	36.049843378
Longitude:	-119.02092657
PE:	2224
TB Fin Fees Description:	HM - LARGE FACILITY - > 5 CHEMICALS
Current Status:	2
CD Fin billing Status Description:	Inactive, non-billable

Name:	JABIL CORPORATION, NYPRO HEALTH CARE DIVISION
Address:	167 W POPLAR AVE
City,State,Zip:	PORTERVILLE, CA 93257
CERS ID:	10152607
Facility ID:	FA0000167
APN:	269-050-037
Latitude:	36.049843378
Longitude:	-119.02092657
PE:	2258
TB Fin Fees Description:	HW - LARGE GENERATOR
Current Status:	2
CD Fin billing Status Description:	Inactive, non-billable

Name:	JABIL CORPORATION, NYPRO HEALTH CARE DIVISION
Address:	167 W POPLAR AVE
City,State,Zip:	PORTERVILLE, CA 93257
CERS ID:	10152607
Facility ID:	FA0000167
APN:	269-050-037
Latitude:	36.049843378
Longitude:	-119.02092657
PE:	2259
TB Fin Fees Description:	HW - PERMIT BY RULE
Current Status:	2
CD Fin billing Status Description:	Inactive, non-billable

HAZNET:

Name:	JABIL CORPORATION NYPRO HEALTH CARE DIVISION
Address:	167 W POPLAR AVE
Address 2:	Not reported
City,State,Zip:	PORTERVILLE, CA 93527
Contact:	JOHN HOVSEPIAN
Telephone:	9783398489
Mailing Name:	Not reported
Mailing Address:	167 W POPLAR AVE

Year:	2017
Gepaid:	CAR000271627
TSD EPA ID:	CAD008302903
CA Waste Code:	551 - Laboratory waste chemicals
Disposal Method:	H141 - Storage, Bulking, And/Or Transfer Off Site--No Treatment/Reovery (H010-H129) Or (H131-H135)

JABIL CORPORATION NYPRO HEALTH CARE DIVISION (Continued) **S103442450**

Tons:	0.375
Year:	2017
Gepaid:	CAR000271627
TSD EPA ID:	CAD008302903
CA Waste Code:	141 - Off-specification, aged or surplus inorganics
Disposal Method:	H141 - Storage, Bulking, And/Or Transfer Off Site--No Treatment/Reovery (H010-H129) Or (H131-H135)
Tons:	0.03
Year:	2017
Gepaid:	CAR000271627
TSD EPA ID:	CAD008302903
CA Waste Code:	352 - Other organic solids
Disposal Method:	H141 - Storage, Bulking, And/Or Transfer Off Site--No Treatment/Reovery (H010-H129) Or (H131-H135)
Tons:	0.4125
Year:	2017
Gepaid:	CAR000271627
TSD EPA ID:	CAD008302903
CA Waste Code:	331 - Off-specification, aged or surplus organics
Disposal Method:	H141 - Storage, Bulking, And/Or Transfer Off Site--No Treatment/Reovery (H010-H129) Or (H131-H135)
Tons:	0.0975
Year:	2017
Gepaid:	CAR000271627
TSD EPA ID:	CAD008302903
CA Waste Code:	214 - Unspecified solvent mixture
Disposal Method:	H061 - Fuel Blending Prior To Energy Recovery At Another Site
Tons:	0.225

Additional Info:

Year:	2017
Gen EPA ID:	CAR000271627
Shipment Date:	20171127
Creation Date:	6/28/2018 18:30:17
Receipt Date:	20171201
Manifest ID:	001363252VES
Trans EPA ID:	NJD080631369
Trans Name:	VEOLIA ES TECHNICAL SOLUTIONS
Trans 2 EPA ID:	Not reported
Trans 2 Name:	Not reported
TSDF EPA ID:	CAD008302903
Trans Name:	VEOLIA ES TECHNICAL SOLUTIONS LLC
TSDF Alt EPA ID:	Not reported
TSDF Alt Name:	Not reported
CA Waste Code:	331 - Off-specification, aged, or surplus organics
RCRA Code:	Not reported
Disposal Method:	H141 - Storage, Bulking, And/Or Transfer Off Site--No Treatment/Reovery (H010-H129) Or (H131-H135)
Quantity Tons:	0.075
Waste Quantity:	150
Quantity Unit:	P

JABIL CORPORATION NYPRO HEALTH CARE DIVISION (Continued) **S103442450**

Additional Code 1:	Not reported
Additional Code 2:	Not reported
Additional Code 3:	Not reported
Additional Code 4:	Not reported
Additional Code 5:	Not reported
Shipment Date:	20171127
Creation Date:	6/28/2018 18:30:17
Receipt Date:	20171201
Manifest ID:	001363252VES
Trans EPA ID:	NJD080631369
Trans Name:	VEOLIA ES TECHNICAL SOLUTIONS
Trans 2 EPA ID:	Not reported
Trans 2 Name:	Not reported
TSDF EPA ID:	CAD008302903
Trans Name:	VEOLIA ES TECHNICAL SOLUTIONS LLC
TSDF Alt EPA ID:	Not reported
TSDF Alt Name:	Not reported
CA Waste Code:	352 - Other organic solids
RCRA Code:	D001
Disposal Method:	H141 - Storage, Bulking, And/Or Transfer Off Site--No Treatment/Reovery (H010-H129) Or (H131-H135)
Quantity Tons:	0.1125
Waste Quantity:	225
Quantity Unit:	P
Additional Code 1:	Not reported
Additional Code 2:	Not reported
Additional Code 3:	Not reported
Additional Code 4:	Not reported
Additional Code 5:	Not reported
Shipment Date:	20171127
Creation Date:	6/28/2018 18:30:17
Receipt Date:	20171201
Manifest ID:	001363252VES
Trans EPA ID:	NJD080631369
Trans Name:	VEOLIA ES TECHNICAL SOLUTIONS
Trans 2 EPA ID:	Not reported
Trans 2 Name:	Not reported
TSDF EPA ID:	CAD008302903
Trans Name:	VEOLIA ES TECHNICAL SOLUTIONS LLC
TSDF Alt EPA ID:	Not reported
TSDF Alt Name:	Not reported
CA Waste Code:	214 - Unspecified solvent mixture
RCRA Code:	F005
Disposal Method:	H061 - Fuel Blending Prior To Energy Recovery At Another Site
Quantity Tons:	0.225
Waste Quantity:	450
Quantity Unit:	P
Additional Code 1:	F003
Additional Code 2:	D001
Additional Code 3:	Not reported
Additional Code 4:	Not reported
Additional Code 5:	Not reported
Shipment Date:	20171127
Creation Date:	Not reported

JABIL CORPORATION NYPRO HEALTH CARE DIVISION (Continued) **S103442450**

Receipt Date:	Not reported
Manifest ID:	001363252VES
Trans EPA ID:	NJD080631369
Trans Name:	VEOLIA ES TECHNICAL SOLUTIONS
Trans 2 EPA ID:	Not reported
Trans 2 Name:	Not reported
TSDF EPA ID:	CAD008302903
Trans Name:	VEOLIA ES TECHNICAL SOLUTIONS LLC
TSDF Alt EPA ID:	Not reported
TSDF Alt Name:	Not reported
CA Waste Code:	512 - Other empty containers 30 gallons or more
RCRA Code:	Not reported
Disposal Method:	H141 - Storage, Bulking, And/Or Transfer Off Site--No Treatment/Reovery (H010-H129) Or (H131-H135)
Quantity Tons:	0.06
Waste Quantity:	120
Quantity Unit:	P
Additional Code 1:	Not reported
Additional Code 2:	Not reported
Additional Code 3:	Not reported
Additional Code 4:	Not reported
Additional Code 5:	Not reported
Shipment Date:	20171127
Creation Date:	Not reported
Receipt Date:	Not reported
Manifest ID:	001363252VES
Trans EPA ID:	NJD080631369
Trans Name:	VEOLIA ES TECHNICAL SOLUTIONS
Trans 2 EPA ID:	Not reported
Trans 2 Name:	Not reported
TSDF EPA ID:	CAD008302903
Trans Name:	VEOLIA ES TECHNICAL SOLUTIONS LLC
TSDF Alt EPA ID:	Not reported
TSDF Alt Name:	Not reported
CA Waste Code:	513 - Empty containers less than 30 gallons
RCRA Code:	Not reported
Disposal Method:	H141 - Storage, Bulking, And/Or Transfer Off Site--No Treatment/Reovery (H010-H129) Or (H131-H135)
Quantity Tons:	0.2
Waste Quantity:	400
Quantity Unit:	P
Additional Code 1:	Not reported
Additional Code 2:	Not reported
Additional Code 3:	Not reported
Additional Code 4:	Not reported
Additional Code 5:	Not reported
Shipment Date:	20171127
Creation Date:	Not reported
Receipt Date:	Not reported
Manifest ID:	001363252VES
Trans EPA ID:	NJD080631369
Trans Name:	VEOLIA ES TECHNICAL SOLUTIONS
Trans 2 EPA ID:	Not reported
Trans 2 Name:	Not reported
TSDF EPA ID:	CAD008302903

JABIL CORPORATION NYPRO HEALTH CARE DIVISION (Continued) **S103442450**

Trans Name:	VEOLIA ES TECHNICAL SOLUTIONS LLC
TSDF Alt EPA ID:	Not reported
TSDF Alt Name:	Not reported
CA Waste Code:	221 - Waste oil and mixed oil
RCRA Code:	Not reported
Disposal Method:	H061 - Fuel Blending Prior To Energy Recovery At Another Site
Quantity Tons:	0.075
Waste Quantity:	150
Quantity Unit:	P
Additional Code 1:	Not reported
Additional Code 2:	Not reported
Additional Code 3:	Not reported
Additional Code 4:	Not reported
Additional Code 5:	Not reported
Shipment Date:	20171127
Creation Date:	6/28/2018 18:30:17
Receipt Date:	20171201
Manifest ID:	001363252VES
Trans EPA ID:	NJD080631369
Trans Name:	VEOLIA ES TECHNICAL SOLUTIONS
Trans 2 EPA ID:	Not reported
Trans 2 Name:	Not reported
TSDF EPA ID:	CAD008302903
Trans Name:	VEOLIA ES TECHNICAL SOLUTIONS LLC
TSDF Alt EPA ID:	Not reported
TSDF Alt Name:	Not reported
CA Waste Code:	331 - Off-specification, aged, or surplus organics
RCRA Code:	Not reported
Disposal Method:	H141 - Storage, Bulking, And/Or Transfer Off Site--No Treatment/Reovery (H010-H129) Or (H131-H135)
Quantity Tons:	0.0225
Waste Quantity:	45
Quantity Unit:	P
Additional Code 1:	Not reported
Additional Code 2:	Not reported
Additional Code 3:	Not reported
Additional Code 4:	Not reported
Additional Code 5:	Not reported
Shipment Date:	20171101
Creation Date:	Not reported
Receipt Date:	Not reported
Manifest ID:	001363091VES
Trans EPA ID:	NJD080631369
Trans Name:	VEOLIA ES TECHNICAL SOLUTIONS
Trans 2 EPA ID:	Not reported
Trans 2 Name:	Not reported
TSDF EPA ID:	CAD008302903
Trans Name:	VEOLIA ES TECHNICAL SOLUTIONS LLC
TSDF Alt EPA ID:	Not reported
TSDF Alt Name:	Not reported
CA Waste Code:	551 - Laboratory waste chemicals 561 Detergent and soap
RCRA Code:	Not reported
Disposal Method:	H141 - Storage, Bulking, And/Or Transfer Off Site--No Treatment/Reovery (H010-H129) Or (H131-H135)
Quantity Tons:	0.055

JABIL CORPORATION NYPRO HEALTH CARE DIVISION (Continued) **S103442450**

Waste Quantity:	110
Quantity Unit:	P
Additional Code 1:	Not reported
Additional Code 2:	Not reported
Additional Code 3:	Not reported
Additional Code 4:	Not reported
Additional Code 5:	Not reported
Shipment Date:	20171101
Creation Date:	Not reported
Receipt Date:	Not reported
Manifest ID:	001363091VES
Trans EPA ID:	NJD080631369
Trans Name:	VEOLIA ES TECHNICAL SOLUTIONS
Trans 2 EPA ID:	Not reported
Trans 2 Name:	Not reported
TSDF EPA ID:	CAD008302903
Trans Name:	VEOLIA ES TECHNICAL SOLUTIONS LLC
TSDF Alt EPA ID:	Not reported
TSDF Alt Name:	Not reported
CA Waste Code:	551 - Laboratory waste chemicals 561 Detergent and soap
RCRA Code:	Not reported
Disposal Method:	H141 - Storage, Bulking, And/Or Transfer Off Site--No Treatment/Reovery (H010-H129) Or (H131-H135)
Quantity Tons:	0.2
Waste Quantity:	400
Quantity Unit:	P
Additional Code 1:	Not reported
Additional Code 2:	Not reported
Additional Code 3:	Not reported
Additional Code 4:	Not reported
Additional Code 5:	Not reported
Shipment Date:	20171101
Creation Date:	Not reported
Receipt Date:	Not reported
Manifest ID:	001363091VES
Trans EPA ID:	NJD080631369
Trans Name:	VEOLIA ES TECHNICAL SOLUTIONS
Trans 2 EPA ID:	Not reported
Trans 2 Name:	Not reported
TSDF EPA ID:	CAD008302903
Trans Name:	VEOLIA ES TECHNICAL SOLUTIONS LLC
TSDF Alt EPA ID:	Not reported
TSDF Alt Name:	Not reported
CA Waste Code:	551 - Laboratory waste chemicals 561 Detergent and soap
RCRA Code:	Not reported
Disposal Method:	H141 - Storage, Bulking, And/Or Transfer Off Site--No Treatment/Reovery (H010-H129) Or (H131-H135)
Quantity Tons:	0.125
Waste Quantity:	250
Quantity Unit:	P
Additional Code 1:	Not reported
Additional Code 2:	Not reported
Additional Code 3:	Not reported
Additional Code 4:	Not reported
Additional Code 5:	Not reported

JABIL CORPORATION NYPRO HEALTH CARE DIVISION (Continued) **S103442450**

NPDES:

Name:	BECKMAN COULTER
Address:	167 W POPLAR AVENUE
City,State,Zip:	PORTERVILLE, CA 93257
Facility Status:	Not reported
NPDES Number:	Not reported
Region:	Not reported
Agency Number:	Not reported
Regulatory Measure ID:	Not reported
Place ID:	Not reported
Order Number:	Not reported
WDID:	5F54NNA000039
Regulatory Measure Type:	Industrial
Program Type:	Not reported
Adoption Date Of Regulatory Measure:	Not reported
Effective Date Of Regulatory Measure:	Not reported
Termination Date Of Regulatory Measure:	Not reported
Expiration Date Of Regulatory Measure:	Not reported
Discharge Address:	Not reported
Discharge Name:	Not reported
Discharge City:	Not reported
Discharge State:	Not reported
Discharge Zip:	Not reported
Status:	NONA Submitted
Status Date:	08/04/2015
Operator Name:	Beckman Coulter Inc
Operator Address:	250 S Kraemer Blvd
Operator City:	Brea
Operator State:	California
Operator Zip:	92821

CERS:

Name:	BECKMAN COULTER
Address:	167 W POPLAR AVE
City,State,Zip:	PORTERVILLE, CA 93257
Site ID:	11493
CERS ID:	93257BCKMN167WP
CERS Description:	Toxic Release Inventory

Evaluation:

Eval General Type:	Compliance Evaluation Inspection
Eval Date:	05-15-2002
Violations Found:	No
Eval Type:	DTSC Compliance Evaluation Inspection
Eval Notes:	Compliance Evaluation Inspection - Generator
Eval Division:	Department of Toxic Substances Control
Eval Program:	DTSC_ENF
Eval Source:	ENVSTORHAZ

Eval General Type:	Compliance Evaluation Inspection
Eval Date:	08-22-2011
Violations Found:	No
Eval Type:	DTSC Compliance Evaluation Inspection
Eval Notes:	Compliance Evaluation Inspection - Generator
Eval Division:	Department of Toxic Substances Control
Eval Program:	DTSC_ENF
Eval Source:	ENVSTORHAZ

JABIL CORPORATION NYPRO HEALTH CARE DIVISION (Continued) **S103442450**

Eval General Type:	Compliance Evaluation Inspection
Eval Date:	10-29-2004
Violations Found:	Yes
Eval Type:	DTSC Focused Compliance Inspection
Eval Notes:	Focused Compliance Inspection - Universal Waste Electronics Recycler Return To Compliance: 2004-10-29 00:00:00
Eval Division:	Department of Toxic Substances Control
Eval Program:	DTSC_ENF
Eval Source:	ENVSTORHAZ

Eval General Type:	Compliance Evaluation Inspection
Eval Date:	12-13-2007
Violations Found:	No
Eval Type:	DTSC Focused Compliance Inspection
Eval Notes:	Focused Compliance Inspection - Universal Waste Electronics Recycler
Eval Division:	Department of Toxic Substances Control
Eval Program:	DTSC_ENF
Eval Source:	ENVSTORHAZ

Affiliation:

Affiliation Type Desc:	Public Contact
Entity Name:	Javed Hussain
Entity Title:	Not reported
Affiliation Address:	Not reported
Affiliation City:	Not reported
Affiliation State:	Not reported
Affiliation Country:	Not reported
Affiliation Zip:	93257
Affiliation Phone:	7149614891

Affiliation Type Desc:	Supervisor
Entity Name:	* Unknown
Entity Title:	Not reported
Affiliation Address:	Not reported
Affiliation City:	Not reported
Affiliation State:	Not reported
Affiliation Country:	Not reported
Affiliation Zip:	Not reported
Affiliation Phone:	Not reported

Affiliation Type Desc:	Parent Company
Entity Name:	BECKMAN COULTER INC
Entity Title:	Not reported
Affiliation Address:	Not reported
Affiliation City:	Not reported
Affiliation State:	Not reported
Affiliation Country:	Not reported
Affiliation Zip:	93257
Affiliation Phone:	Not reported

Affiliation Type Desc:	Facility Contact
Entity Name:	LESSLY MCCARLEY
Entity Title:	Not reported
Affiliation Address:	250 S. KRAEMER BLVD.
Affiliation City:	BREA
Affiliation State:	CA
Affiliation Country:	Not reported

JABIL CORPORATION NYPRO HEALTH CARE DIVISION (Continued) **S103442450**

Affiliation Zip:	92821
Affiliation Phone:	7149613408
Affiliation Type Desc:	Facility Owner
Entity Name:	BECKMAN COULTER INC
Entity Title:	Not reported
Affiliation Address:	250 S KRAEMER BLVDPO BOX 8000
Affiliation City:	BREA
Affiliation State:	CA
Affiliation Country:	Not reported
Affiliation Zip:	928216232
Affiliation Phone:	7149613409
Affiliation Type Desc:	Technical Contact
Entity Name:	Javed Hussain
Entity Title:	Not reported
Affiliation Address:	Not reported
Affiliation City:	Not reported
Affiliation State:	Not reported
Affiliation Country:	Not reported
Affiliation Zip:	93257
Affiliation Phone:	7149614891
Affiliation Type Desc:	Company Official
Entity Name:	Javed Hussain
Entity Title:	Corporate EHS Manager
Affiliation Address:	Not reported
Affiliation City:	Not reported
Affiliation State:	Not reported
Affiliation Country:	Not reported
Affiliation Zip:	93257
Affiliation Phone:	Not reported

Name:	BECKMAN COULTER
Address:	167 W POPLAR AVE
City,State,Zip:	PORTERVILLE, CA 93257
Site ID:	11493
CERS ID:	80001400
CERS Description:	Corrective Action

Evaluation:

Eval General Type:	Compliance Evaluation Inspection
Eval Date:	05-15-2002
Violations Found:	No
Eval Type:	DTSC Compliance Evaluation Inspection
Eval Notes:	Compliance Evaluation Inspection - Generator
Eval Division:	Department of Toxic Substances Control
Eval Program:	DTSC_ENF
Eval Source:	ENVSTORHAZ
Eval General Type:	Compliance Evaluation Inspection
Eval Date:	08-22-2011
Violations Found:	No
Eval Type:	DTSC Compliance Evaluation Inspection
Eval Notes:	Compliance Evaluation Inspection - Generator
Eval Division:	Department of Toxic Substances Control
Eval Program:	DTSC_ENF

JABIL CORPORATION NYPRO HEALTH CARE DIVISION (Continued) **S103442450**

Eval Source:	ENVSTORHAZ
Eval General Type:	Compliance Evaluation Inspection
Eval Date:	10-29-2004
Violations Found:	Yes
Eval Type:	DTSC Focused Compliance Inspection
Eval Notes:	Focused Compliance Inspection - Universal Waste Electronics Recycler Return To Compliance: 2004-10-29 00:00:00
Eval Division:	Department of Toxic Substances Control
Eval Program:	DTSC_ENF
Eval Source:	ENVSTORHAZ
Eval General Type:	Compliance Evaluation Inspection
Eval Date:	12-13-2007
Violations Found:	No
Eval Type:	DTSC Focused Compliance Inspection
Eval Notes:	Focused Compliance Inspection - Universal Waste Electronics Recycler
Eval Division:	Department of Toxic Substances Control
Eval Program:	DTSC_ENF
Eval Source:	ENVSTORHAZ

Affiliation:

Affiliation Type Desc:	Public Contact
Entity Name:	Javed Hussain
Entity Title:	Not reported
Affiliation Address:	Not reported
Affiliation City:	Not reported
Affiliation State:	Not reported
Affiliation Country:	Not reported
Affiliation Zip:	93257
Affiliation Phone:	7149614891
Affiliation Type Desc:	Supervisor
Entity Name:	* Unknown
Entity Title:	Not reported
Affiliation Address:	Not reported
Affiliation City:	Not reported
Affiliation State:	Not reported
Affiliation Country:	Not reported
Affiliation Zip:	Not reported
Affiliation Phone:	Not reported
Affiliation Type Desc:	Parent Company
Entity Name:	BECKMAN COULTER INC
Entity Title:	Not reported
Affiliation Address:	Not reported
Affiliation City:	Not reported
Affiliation State:	Not reported
Affiliation Country:	Not reported
Affiliation Zip:	93257
Affiliation Phone:	Not reported
Affiliation Type Desc:	Facility Contact
Entity Name:	LESSLY MCCARLEY
Entity Title:	Not reported
Affiliation Address:	250 S. KRAEMER BLVD.
Affiliation City:	BREA

JABIL CORPORATION NYPRO HEALTH CARE DIVISION (Continued) **S103442450**

Affiliation State:	CA
Affiliation Country:	Not reported
Affiliation Zip:	92821
Affiliation Phone:	7149613408
Affiliation Type Desc:	Facility Owner
Entity Name:	BECKMAN COULTER INC
Entity Title:	Not reported
Affiliation Address:	250 S KRAEMER BLVDPO BOX 8000
Affiliation City:	BREA
Affiliation State:	CA
Affiliation Country:	Not reported
Affiliation Zip:	928216232
Affiliation Phone:	7149613409
Affiliation Type Desc:	Technical Contact
Entity Name:	Javed Hussain
Entity Title:	Not reported
Affiliation Address:	Not reported
Affiliation City:	Not reported
Affiliation State:	Not reported
Affiliation Country:	Not reported
Affiliation Zip:	93257
Affiliation Phone:	7149614891
Affiliation Type Desc:	Company Official
Entity Name:	Javed Hussain
Entity Title:	Corporate EHS Manager
Affiliation Address:	Not reported
Affiliation City:	Not reported
Affiliation State:	Not reported
Affiliation Country:	Not reported
Affiliation Zip:	93257
Affiliation Phone:	Not reported

Name:	BECKMAN COULTER
Address:	167 W POPLAR AVE
City,State,Zip:	PORTERVILLE, CA 93257
Site ID:	11493
CERS ID:	CAD048645444
CERS Description:	Hazardous Waste

Evaluation:

Eval General Type:	Compliance Evaluation Inspection
Eval Date:	05-15-2002
Violations Found:	No
Eval Type:	DTSC Compliance Evaluation Inspection
Eval Notes:	Compliance Evaluation Inspection - Generator
Eval Division:	Department of Toxic Substances Control
Eval Program:	DTSC_ENF
Eval Source:	ENVSTORHAZ
Eval General Type:	Compliance Evaluation Inspection
Eval Date:	08-22-2011
Violations Found:	No
Eval Type:	DTSC Compliance Evaluation Inspection
Eval Notes:	Compliance Evaluation Inspection - Generator

JABIL CORPORATION NYPRO HEALTH CARE DIVISION (Continued) **S103442450**

Eval Division:	Department of Toxic Substances Control
Eval Program:	DTSC_ENF
Eval Source:	ENVSTORHAZ
Eval General Type:	Compliance Evaluation Inspection
Eval Date:	10-29-2004
Violations Found:	Yes
Eval Type:	DTSC Focused Compliance Inspection
Eval Notes:	Focused Compliance Inspection - Universal Waste Electronics Recycler Return To Compliance: 2004-10-29 00:00:00
Eval Division:	Department of Toxic Substances Control
Eval Program:	DTSC_ENF
Eval Source:	ENVSTORHAZ
Eval General Type:	Compliance Evaluation Inspection
Eval Date:	12-13-2007
Violations Found:	No
Eval Type:	DTSC Focused Compliance Inspection
Eval Notes:	Focused Compliance Inspection - Universal Waste Electronics Recycler
Eval Division:	Department of Toxic Substances Control
Eval Program:	DTSC_ENF
Eval Source:	ENVSTORHAZ

Affiliation:

Affiliation Type Desc:	Public Contact
Entity Name:	Javed Hussain
Entity Title:	Not reported
Affiliation Address:	Not reported
Affiliation City:	Not reported
Affiliation State:	Not reported
Affiliation Country:	Not reported
Affiliation Zip:	93257
Affiliation Phone:	7149614891
Affiliation Type Desc:	Supervisor
Entity Name:	* Unknown
Entity Title:	Not reported
Affiliation Address:	Not reported
Affiliation City:	Not reported
Affiliation State:	Not reported
Affiliation Country:	Not reported
Affiliation Zip:	Not reported
Affiliation Phone:	Not reported
Affiliation Type Desc:	Parent Company
Entity Name:	BECKMAN COULTER INC
Entity Title:	Not reported
Affiliation Address:	Not reported
Affiliation City:	Not reported
Affiliation State:	Not reported
Affiliation Country:	Not reported
Affiliation Zip:	93257
Affiliation Phone:	Not reported
Affiliation Type Desc:	Facility Contact
Entity Name:	LESSLY MCCARLEY
Entity Title:	Not reported

JABIL CORPORATION NYPRO HEALTH CARE DIVISION (Continued) **S103442450**

Affiliation Address:	250 S. KRAEMER BLVD.
Affiliation City:	BREA
Affiliation State:	CA
Affiliation Country:	Not reported
Affiliation Zip:	92821
Affiliation Phone:	7149613408

Affiliation Type Desc:	Facility Owner
Entity Name:	BECKMAN COULTER INC
Entity Title:	Not reported
Affiliation Address:	250 S KRAEMER BLVDPO BOX 8000
Affiliation City:	BREA
Affiliation State:	CA
Affiliation Country:	Not reported
Affiliation Zip:	928216232
Affiliation Phone:	7149613409

Affiliation Type Desc:	Technical Contact
Entity Name:	Javed Hussain
Entity Title:	Not reported
Affiliation Address:	Not reported
Affiliation City:	Not reported
Affiliation State:	Not reported
Affiliation Country:	Not reported
Affiliation Zip:	93257
Affiliation Phone:	7149614891

Affiliation Type Desc:	Company Official
Entity Name:	Javed Hussain
Entity Title:	Corporate EHS Manager
Affiliation Address:	Not reported
Affiliation City:	Not reported
Affiliation State:	Not reported
Affiliation Country:	Not reported
Affiliation Zip:	93257
Affiliation Phone:	Not reported

HWTS:

Name:	JABIL CORPORATION NYPRO HEALTH CARE DIVISION
Address:	167 W POPLAR AVE
Address 2:	Not reported
City,State,Zip:	PORTERVILLE, CA 93527
EPA ID:	CAR000271627
Inactive Date:	Not reported
Create Date:	04/20/2017
Last Act Date:	09/13/2019
Mailing Name:	Not reported
Mailing Address:	101 UNION STREET
Mailing Address 2:	Not reported
Mailing City,State,Zip:	CLINTON, MA 051500000
Owner Name:	JABIL CORP NYPRO HLTH CARE DIV
Owner Address:	101 UNION STREET
Owner Address 2:	Not reported
Owner City,State,Zip:	CLINTON, MA 01510
Contact Name:	MICHELE LA RUE
Contact Address:	100 VISTA BLVD

JABIL CORPORATION NYPRO HEALTH CARE DIVISION (Continued) **S103442450**

Contact Address 2: Not reported
City,State,Zip: ARDEN, NC 28704

NAICS:
EPA ID: CAR000271627
Create Date: 2017-04-20 13:26:53
NAICS Code: 99999
NAICS Description: Not Otherwise Specified
Issued EPA ID Date: 2017-04-20 13:26:52
Inactive Date: Not reported
Facility Name: JABIL CORPORATION NYPRO HEALTH CARE DIVISION
Facility Address: 167 W POPLAR AVE
Facility Address 2: Not reported
Facility City: PORTERVILLE
Facility County: 54
Facility State: CA
Facility Zip: 93527

CP401 **BECKMAN INSTRUMENTS, PORTERVILLE PLANT** **ENVIROSTOR** **S100833390**
West **167 WEST POPLAR AVENUE** **CA BOND EXP. PLAN** **N/A**
1/4-1/2 **PORTERVILLE, CA 93257** **Cortese**
0.430 mi.
2273 ft. **Site 6 of 6 in cluster CP**

Actual:
454 ft.

Focus Map:
12

ENVIROSTOR:
Name: BECKMAN INSTRUMENTS, PORTERVILLE PLANT
Address: 167 WEST POPLAR AVENUE
City,State,Zip: PORTERVILLE, CA 93257
Facility ID: 54360008
Status: Active
Status Date: 09/30/2005
Site Code: 100019
Site Type: Federal Superfund
Site Type Detailed: State Response or NPL
Acres: 1.2
NPL: YES
Regulatory Agencies: SMBRP, RWQCB 5S - Central Valley, US EPA
Lead Agency: US EPA
Program Manager: James Rohrer
Supervisor: William Beckman
Division Branch: Cleanup Sacramento
Assembly: 26
Senate: 14
Special Program: Not reported
Restricted Use: NO
Site Mgmt Req: NONE SPECIFIED
Funding: Responsible Party
Latitude: 36.05072
Longitude: -119.0215
APN: 269-050-037
Past Use: MANUFACTURING - ELECTRONIC
Potential COC: Freon 113 Lead 1,1,1-Trichloroethane (TCA Trichloroethylene (TCE 1,1-Dichloroethane 1,1-Dichloroethylene
Confirmed COC: Freon 113 Lead 1,1,1-Trichloroethane (TCA Trichloroethylene (TCE 1,1-Dichloroethane 1,1-Dichloroethylene
Potential Description: AQUI, SOIL, WELL
Alias Name: PARCEL 269-050-37

BECKMAN INSTRUMENTS, PORTERVILLE PLANT (Continued) **S100833390**

Alias Type: Alternate Name
Alias Name: 269-050-037
Alias Type: APN
Alias Name: CAD048645444
Alias Type: EPA Identification Number
Alias Name: 110000739194
Alias Type: EPA (FRS #)
Alias Name: P11017
Alias Type: PCode
Alias Name: 100019
Alias Type: Project Code (Site Code)
Alias Name: 54360008
Alias Type: Envirostor ID Number

Completed Info:

Completed Area Name: PROJECT WIDE
Completed Sub Area Name: Not reported
Completed Document Type: Monitoring Report
Completed Date: 02/03/2017
Comments: responses to DTSC comments are sufficient.

Completed Area Name: PROJECT WIDE
Completed Sub Area Name: Not reported
Completed Document Type: Monitoring Report
Completed Date: 11/03/2017
Comments: Sufficient annual report. DTSC does not have comments for this years report.

Completed Area Name: PROJECT WIDE
Completed Sub Area Name: Not reported
Completed Document Type: Remedial Action Completion Report
Completed Date: 09/26/2018
Comments: DTSC concurs with the findings in the report

Completed Area Name: PROJECT WIDE
Completed Sub Area Name: Not reported
Completed Document Type: 5 Year Review Reports
Completed Date: 09/26/2018
Comments: sufficient five year review report

Completed Area Name: PROJECT WIDE
Completed Sub Area Name: Not reported
Completed Document Type: Monitoring Report
Completed Date: 09/26/2018
Comments: DTSC concurs with the findings and recommendations in the report

Completed Area Name: PROJECT WIDE
Completed Sub Area Name: Not reported
Completed Document Type: Technical Report
Completed Date: 09/26/2018
Comments: DTSC concurs with EPA finding that VOCs in vadose zone not a concern

Completed Area Name: PROJECT WIDE
Completed Sub Area Name: Not reported
Completed Document Type: Public Notice
Completed Date: 05/10/2019
Comments: partial deletion

BECKMAN INSTRUMENTS, PORTERVILLE PLANT (Continued) **S100833390**

Completed Area Name: PROJECT WIDE
Completed Sub Area Name: Not reported
Completed Document Type: Certification
Completed Date: 05/28/1993
Comments: CERT -- Certification of Final Remedial Actions at the site was completed on 5/26/93. Lead contaminated soils were excavated and disposed off-site in 1990. The 2-mile long VOC contaminated upper aquifer plume was remediated between 1985 and 1990. The lower aquifer/upper aquitard groundwater pump and treat and monitoring systems were completed earlier this year and are currently in the Operations & Maintenance mode which will continue for approx. 25 years. Groundwater monitoring of the entire aquifer system at this site will continue to assure system effectiveness and ongoing complian 18 cubic feet of lead contaminated soils were disposed. 3.5+ billion gallons of groundwater treated to date. Approx. cost for remediation = $17 million.

Completed Area Name: PROJECT WIDE
Completed Sub Area Name: Not reported
Completed Document Type: Unilateral Order (I/SE, RAO, CAO, EPA AO)
Completed Date: 12/31/1990
Comments: Not reported

Completed Area Name: PROJECT WIDE
Completed Sub Area Name: Not reported
Completed Document Type: * Discovery
Completed Date: 04/28/1983
Comments: Facility identified from County Health Dept tip.

Completed Area Name: PROJECT WIDE
Completed Sub Area Name: Not reported
Completed Document Type: Remedy Constructed: Operating Properly & Successfully
Completed Date: 01/27/1993
Comments: FRA GW was designed to remediate the Lower Aquifer contaminant plume as well as portions of the Upper aquitard directly under the facility. Upper Aquifer remediation was completed in 1990. The FRA includes 10 additional extractio wells, four additional monitoring wells and a pipeline to connect the extraction wells to the existing six well system Airstripping is used for treatment with discharge to on- property infiltration basins. System effectiveness will be monitored over the life of the project (+20 years) with contingencies in place to assure full remediation. Approx. cost of FRA = $1.5 million (PRP funded)

Completed Area Name: PROJECT WIDE
Completed Sub Area Name: Not reported
Completed Document Type: Design/Implementation Workplan
Completed Date: 03/13/1992
Comments: Not reported

Completed Area Name: PROJECT WIDE
Completed Sub Area Name: Not reported
Completed Document Type: Removal Action Completion Report
Completed Date: 08/23/1991
Comments: Removal action completed. An interim pump and treat to evaluate potential final remedial design options and to control known groundwater contamination. Includes 4 upper aquitard and 3 lower

BECKMAN INSTRUMENTS, PORTERVILLE PLANT (Continued) **S100833390**

aquifer extraction wells pumping a combined 120 gal/min. Pumped water is treated in an air stripping tower and recharged via an upgradient recharge basin.

Completed Area Name: PROJECT WIDE
Completed Sub Area Name: Not reported
Completed Document Type: Removal Action Completion Report
Completed Date: 11/30/1990
Comments: Not reported

Completed Area Name: PROJECT WIDE
Completed Sub Area Name: Not reported
Completed Document Type: Removal Action Completion Report
Completed Date: 03/27/1990
Comments: RA: Approximately 18 cubic feet of lead-contaminated soils were excavated and disposed of at a Class I disposal facility.

Completed Area Name: PROJECT WIDE
Completed Sub Area Name: Not reported
Completed Document Type: Remedial Action Plan
Completed Date: 09/30/1989
Comments: Not reported

Completed Area Name: PROJECT WIDE
Completed Sub Area Name: Not reported
Completed Document Type: Remedial Investigation / Feasibility Study
Completed Date: 03/30/1989
Comments: Not reported

Completed Area Name: PROJECT WIDE
Completed Sub Area Name: Not reported
Completed Document Type: Preliminary Assessment Report
Completed Date: 02/10/1987
Comments: Site Screening Done.

Completed Area Name: PROJECT WIDE
Completed Sub Area Name: Not reported
Completed Document Type: Removal Action Completion Report
Completed Date: 12/30/1983
Comments: RA: Pond liner and soil removal.

Completed Area Name: PROJECT WIDE
Completed Sub Area Name: Not reported
Completed Document Type: Record of Decision - Amendment
Completed Date: 09/30/2005
Comments: US EPA amended the Record of Decision for the Beckman Instrument-Porterville Site, changing the groundwater remedy from active Pump-and-Treat to Monitored Natural Attenuation. The Department concurred with the remedy change.

Completed Area Name: PROJECT WIDE
Completed Sub Area Name: Not reported
Completed Document Type: Design/Implementation Workplan
Completed Date: 05/30/2006
Comments: Well design and locations for four additional monitoring wells.

Completed Area Name: PROJECT WIDE

BECKMAN INSTRUMENTS, PORTERVILLE PLANT (Continued) **S100833390**

Completed Sub Area Name: Not reported
Completed Document Type: Fieldwork
Completed Date: 10/08/2006
Comments: Field work installing four additional wells started on 8/11/06.

Completed Area Name: PROJECT WIDE
Completed Sub Area Name: Not reported
Completed Document Type: Remedy Constructed: Operating Properly & Successfully
Completed Date: 01/08/2007
Comments: Natural Remediation Remedy in place and functioning.

Completed Area Name: PROJECT WIDE
Completed Sub Area Name: Not reported
Completed Document Type: Monitoring Report
Completed Date: 06/21/2012
Comments: uploading last years annual mna report

Completed Area Name: PROJECT WIDE
Completed Sub Area Name: Not reported
Completed Document Type: 5 Year Review Reports
Completed Date: 12/02/2013
Comments: Not reported

Completed Area Name: PROJECT WIDE
Completed Sub Area Name: Not reported
Completed Document Type: Technical Report
Completed Date: 08/17/2015
Comments: sent email to holly with comments

Completed Area Name: PROJECT WIDE
Completed Sub Area Name: Not reported
Completed Document Type: Annual Oversight Cost Estimate
Completed Date: 10/09/2017
Comments: Not reported

Completed Area Name: PROJECT WIDE
Completed Sub Area Name: Not reported
Completed Document Type: Annual Oversight Cost Estimate
Completed Date: 10/17/2016
Comments: routine annual cost estimate

Completed Area Name: PROJECT WIDE
Completed Sub Area Name: Not reported
Completed Document Type: Correspondence
Completed Date: 09/27/2018
Comments: EPA concurrence letter for partial delisting sent.

Completed Area Name: PROJECT WIDE
Completed Sub Area Name: Not reported
Completed Document Type: Annual Oversight Cost Estimate
Completed Date: 10/11/2018
Comments: .

Future Area Name: Not reported
Future Sub Area Name: Not reported
Future Document Type: Not reported
Future Due Date: Not reported

BECKMAN INSTRUMENTS, PORTERVILLE PLANT (Continued) **S100833390**

Schedule Area Name: Not reported
Schedule Sub Area Name: Not reported
Schedule Document Type: Not reported
Schedule Due Date: Not reported
Schedule Revised Date: Not reported

CA BOND EXP. PLAN:

Reponsible Party: NPL SITE CLEANUP WORKPLAN
Project Revenue Source Company: Not reported
Project Revenue Source Addr: Not reported
Project Revenue Source City,St,Zip: Not reported
Project Revenue Source Desc: Beckman has funded all characterization and remedial actions accomplished to date. EPA is funding oversight activities. The company has indicated continuing interest and responsibility for the project up to final cleanup. State Bond monies may be needed for oversight work. The Department has budgeted $100,000 for oversight. If Bond monies are expended, the Department will undertake appropriate cost recovery actions.
Site Description: Beckman is an electronic circuit board manufacturing facility. Leakage from a lined waste disposal pond resulted in contamination of the ground water.
Hazardous Waste Desc: Approximately 20 organic chemicals have been found in shallow ground water downgradient from the Beckman evaporation pond. Of these chemicals, four were chosen as "indicator" compounds: 1,1 - dichloroethylene; 1,1 - dichloroethane; 1,1 - trichloroethane and trichlorotrifluoroethane.
Threat To Public Health & Env: The solvents migrate readily through soil and into the ground water. Several hundred shallow, domestic water wells have been abandoned and/or destroyed. Affected homes have been connected to the municipal water supply system, thus remediating any short-term impacts. There is a continuing threat that contaminated shallow ground waters may impact the lower lying regional aquifer of high quality water.
Site Activity Status: DHS and the RWQCB have been coordinating efforts with Beckman involving remedial investigation and cleanup actions since 1983. The evaporation pond responsible for the contamination plume has been partially closed. The pond and liner system have been excavated and transported to a Class I disposal site. DHS and EPA are proceeding with RCRA closure activities. Beckman has connected all residences with domestic wells impacted by the plume to the City of Porterville’s water system. Beckman has constructed over 180 monitoring wells and piezometers to define the plume. Extraction wells have also benn constructed and are operational. The wells have successfully contained forward migration of the plume. Extracted ground water is processed throughair stripping towers prior to spray irrigation disposal to land. County air pollution and RWQCB permits have been developed to regulate this remediation program. EPA has signed a consent order with Beckman for completion of the remedial investigation/feasibility study.

CORTESE:

Name: BECKMAN INSTRUMENTS, PORTERVILLE PLANT
Address: 167 WEST POPLAR AVENUE
City,State,Zip: PORTERVILLE, CA 93257
Region: CORTESE
Envirostor Id: 54360008
Global ID: Not reported
Site/Facility Type: FEDERAL SUPERFUND - LISTED
Cleanup Status: ACTIVE
Status Date: 09/30/2005
Site Code: 100019
Latitude: 36.050721

BECKMAN INSTRUMENTS, PORTERVILLE PLANT (Continued) **S100833390**

Longitude:	-119.02154
Owner:	Not reported
Enf Type:	Not reported
Swat R:	Not reported
Flag:	envirostor
Order No:	Not reported
Waste Discharge System No:	Not reported
Effective Date:	Not reported
Region 2:	Not reported
WID Id:	Not reported
Solid Waste Id No:	Not reported
Waste Management Uit Name:	Not reported
File Name:	Haz Waste & Substances Sites

CQ402 **HYDROKLEEN SYSTEMS** **LUST** **S105035733**
ENE **200 HENDERSON E** **CERS** **N/A**
1/4-1/2 **PORTERVILLE, CA 93257**
0.457 mi.
2412 ft. **Site 1 of 2 in cluster CQ**

Actual:
451 ft.

Focus Map:
10

LUST REG 5:

Name:	HYDROKLEEN SYSTEMS
Address:	200 HENDERSON E
City:	PORTERVILLE
Region:	5
Status:	Preliminary site assessment underway
Case Number:	5T54000440
Case Type:	Soil only
Substance:	DIESEL
Staff Initials:	JDW
Lead Agency:	Local
Program:	LUST
MTBE Code:	N/A

LUST:

Name:	HYDROKLEEN SYSTEMS
Address:	200 HENDERSON E
City,State,Zip:	PORTERVILLE, CA 93257
Lead Agency:	TULARE COUNTY
Case Type:	LUST Cleanup Site
Geo Track:	http://geotracker.waterboards.ca.gov/profile_report.asp?global_id=T0610700414
Global Id:	T0610700414
Latitude:	36.080328
Longitude:	-119.0126115
Status:	Completed - Case Closed
Status Date:	06/30/2011
Case Worker:	JEG
RB Case Number:	5T54000440
Local Agency:	TULARE COUNTY
File Location:	Local Agency
Local Case Number:	765
Potential Media Affect:	Soil
Potential Contaminants of Concern:	Diesel
Site History:	Not reported

LUST:

Global Id:	T0610700414
Contact Type:	Local Agency Caseworker

HYDROKLEEN SYSTEMS (Continued) **S105035733**

Contact Name: JESUS E. GAONA
Organization Name: TULARE COUNTY
Address: 5957 S. MOONEY BLVD
City: VISALIA
Email: jgaona@tularehhsa.org
Phone Number: Not reported

Global Id: T0610700414
Contact Type: Regional Board Caseworker
Contact Name: JOHN WHITING
Organization Name: CENTRAL VALLEY RWQCB (REGION 5F)
Address: 1685 E STREET
City: FRESNO
Email: john.whiting@waterboards.ca.gov
Phone Number: Not reported

LUST:

Global Id: T0610700414
Action Type: Other
Date: 05/21/1998
Action: Leak Reported

Global Id: T0610700414
Action Type: ENFORCEMENT
Date: 11/04/2009
Action: Verbal Enforcement

Global Id: T0610700414
Action Type: ENFORCEMENT
Date: 12/06/2007
Action: Staff Letter

Global Id: T0610700414
Action Type: ENFORCEMENT
Date: 03/01/2011
Action: Staff Letter

Global Id: T0610700414
Action Type: ENFORCEMENT
Date: 08/12/2010
Action: Staff Letter

Global Id: T0610700414
Action Type: ENFORCEMENT
Date: 05/23/2011
Action: LOP Case Closure Summary to RB

Global Id: T0610700414
Action Type: Other
Date: 05/20/1998
Action: Leak Discovery

Global Id: T0610700414
Action Type: ENFORCEMENT
Date: 06/30/2011
Action: Closure/No Further Action Letter

HYDROKLEEN SYSTEMS (Continued) **S105035733**

Global Id: T0610700414
Action Type: Other
Date: 05/20/1998
Action: Leak Stopped

LUST:
Global Id: T0610700414
Status: Open - Case Begin Date
Status Date: 05/20/1998

Global Id: T0610700414
Status: Open - Site Assessment
Status Date: 05/21/1998

Global Id: T0610700414
Status: Completed - Case Closed
Status Date: 06/30/2011

CERS:
Name: HYDROKLEEN SYSTEMS
Address: 200 HENDERSON E
City,State,Zip: PORTERVILLE, CA 93257
Site ID: 179086
CERS ID: T0610700414
CERS Description: Leaking Underground Storage Tank Cleanup Site

Affiliation:
Affiliation Type Desc: Local Agency Caseworker
Entity Name: JESUS E. GAONA - TULARE COUNTY
Entity Title: Not reported
Affiliation Address: 5957 S. MOONEY BLVD
Affiliation City: VISALIA
Affiliation State: CA
Affiliation Country: Not reported
Affiliation Zip: Not reported
Affiliation Phone: Not reported

Affiliation Type Desc: Regional Board Caseworker
Entity Name: JOHN WHITING - CENTRAL VALLEY RWQCB (REGION 5F)
Entity Title: Not reported
Affiliation Address: 1685 E STREET
Affiliation City: FRESNO
Affiliation State: CA
Affiliation Country: Not reported
Affiliation Zip: Not reported
Affiliation Phone: Not reported

CQ403 ENE 1/4-1/2 0.464 mi. 2448 ft. | **HYDROKLEEN SYSTEMS**
200 E HENDERSON AVE
PORTERVILLE, CA 93257

HIST UST
CUPA Listings
HIST CORTESE

U001582385
N/A

Site 2 of 2 in cluster CQ

Actual: 451 ft.

Focus Map: 10

HIST UST:

Name:	HYDROKLEEN SYSTEMS
Address:	200 E HENDERSON AVE
City,State,Zip:	PORTERVILLE, CA 93257
File Number:	0002B6E0
URL:	http://geotracker.waterboards.ca.gov/ustpdfs/pdf/0002B6E0.pdf
Region:	STATE
Facility ID:	00000054155
Facility Type:	Other
Other Type:	MANUFACTURER
Contact Name:	HOMERO GARZA
Telephone:	2097814651
Owner Name:	HYDROKLEEN SYSTEMS INC.
Owner Address:	200 E. HENDERSON AVE.
Owner City,St,Zip:	PORTERVILLE, CA 93257
Total Tanks:	0001
Tank Num:	001
Container Num:	1
Year Installed:	1980
Tank Capacity:	00001000
Tank Used for:	PRODUCT
Type of Fuel:	UNLEADED
Container Construction Thickness:	Not reported
Leak Detection:	Visual, Stock Inventor

Click here for Geo Tracker PDF:

CUPA TULARE:

Name:	HYDROKLEEN SYSTEMS
Address:	200 E HENDERSON AVE
City,State,Zip:	PORTERVILLE, CA 93257
CERS ID:	10606669
Facility ID:	FA0005141
APN:	248-021-002
Latitude:	36.080931666
Longitude:	-119.01217031
PE:	2223
TB Fin Fees Description:	HM - SMALL FACILITY - < 5 CHEMICALS
Current Status:	2
CD Fin billing Status Description:	Inactive, non-billable

HIST CORTESE:

edr_fname:	HYDROKLEEN SYSTEMS
edr_fadd1:	200 HENDERSON
City,State,Zip:	PORTERVILLE, CA 93257
Region:	CORTESE
Facility County Code:	54
Reg By:	LTNKA
Reg Id:	5T54000440

404 NNW 1/4-1/2 0.499 mi. 2634 ft. | **GOLDEN VALLEY CITRUS, INC. - FORMER SEVILLE OLIVE**
19979 MEREDITH DRIVE
STRATHMORE, CA 93267 | **CPS-SLIC** | **S118504657**
CERS | **N/A**

Actual: 402 ft.

Focus Map: 1

CPS-SLIC:

Name:	GOLDEN VALLEY CITRUS, INC. - FORMER SEVILLE OLIVE PROCESSING FACILITY
Address:	19979 MEREDITH DRIVE
City,State,Zip:	STRATHMORE, CA 93267
Region:	STATE
Facility Status:	**Open - Remediation**
Status Date:	04/20/2016
Global Id:	T10000004456
Lead Agency:	CENTRAL VALLEY RWQCB (REGION 5F)
Lead Agency Case Number:	Not reported
Latitude:	36.151814
Longitude:	-119.066536
Case Type:	Cleanup Program Site
Case Worker:	KSG
Local Agency:	Not reported
RB Case Number:	T10000004456
File Location:	Regional Board
Potential Media Affected:	Aquifer used for drinking water supply, Other Groundwater (uses other than drinking water), Sediments, Soil, Well used for drinking water supply
Potential Contaminants of Concern:	Other inorganic / salt
Site History:	Historical discharges of highly saline vegetable processing wastewater to the former ponds caused impacts to the beneficial uses of the underlying high quality groundwater in the area. Analytical results of groundwater samples taken in 2008 indicate that impacted groundwater beneath the Site has electrical conductivity (EC) values that range up to 5,500 micromhos per centimeter (a%mhos/cm) and chloride concentrations that range up to 1,400 milligrams per liter (mg/L). Migration of contaminants in groundwater has resulted in a saline plume extending at least 2,300 feet downgradient to the west, impacting several domestic supply wells. Twelve groundwater monitoring wells (MW) currently exist (MW-1, MW-3, MW-4, MW-5, MW-6, MW-7, MW-8, MW-9, MW-10, MW-11, MW-12, and MW-13). MW-13, upgradient of the Site, is considered representative of background water quality with an EC value of 630 a%mhos/cm, and a chloride concentration of 15 mg/L.

Click here to access the California GeoTracker records for this facility:

CERS:

Name:	GOLDEN VALLEY CITRUS, INC. - FORMER SEVILLE OLIVE PROCESSING FACILITY
Address:	19979 MEREDITH DRIVE
City,State,Zip:	STRATHMORE, CA 93267
Site ID:	221145
CERS ID:	T10000004456
CERS Description:	Cleanup Program Site

Affiliation:

Affiliation Type Desc:	Regional Board Caseworker
Entity Name:	KRISTEN GOMES - CENTRAL VALLEY RWQCB (REGION 5F)
Entity Title:	Not reported
Affiliation Address:	1685 E. Street
Affiliation City:	FRESNO

GOLDEN VALLEY CITRUS, INC. - FORMER SEVILLE OLIVE PROCESSING (Continued) **S118504657**

Affiliation State:	CA
Affiliation Country:	Not reported
Affiliation Zip:	Not reported
Affiliation Phone:	5594455108

---

405 WSW 1/2-1 0.532 mi. 2809 ft. **NORTH PROSPECT STREET MIDDLE SCHOOL** **ENVIROSTOR** **S105629019**
NORTH PROSPECT STREET/NORTH BEVERLY STREET **SCH** **N/A**
PORTERVILLE, CA 93257

Actual: 424 ft.

Focus Map: 6

ENVIROSTOR:

Name:	NORTH PROSPECT STREET MIDDLE SCHOOL
Address:	NORTH PROSPECT STREET/NORTH BEVERLY STREET
City,State,Zip:	PORTERVILLE, CA 93257
Facility ID:	54010013
Status:	Certified
Status Date:	08/18/2005
Site Code:	104291
Site Type:	School Cleanup
Site Type Detailed:	School
Acres:	17.5
NPL:	NO
Regulatory Agencies:	SMBRP
Lead Agency:	SMBRP
Program Manager:	Not reported
Supervisor:	Mark Malinowski
Division Branch:	Northern California Schools & Santa Susana
Assembly:	26
Senate:	14
Special Program:	Not reported
Restricted Use:	NO
Site Mgmt Req:	NONE SPECIFIED
Funding:	School District
Latitude:	36.09535
Longitude:	-119.0467
APN:	243-220-003, 243-220-006, 243-220-007, 243-220-008, 243-220-009
Past Use:	AGRICULTURAL - ROW CROPS
Potential COC:	Arsenic DDD DDE DDT
Confirmed COC:	Arsenic 30006-NO 30007-NO 30008-NO
Potential Description:	SOIL
Alias Name:	NEW MIDDLE SCHOOL
Alias Type:	Alternate Name
Alias Name:	NORTH PROSPECT STREET MIDDLE SCHOOL
Alias Type:	Alternate Name
Alias Name:	PORTERVILLE UNIFIED SCHOOL DISTRICT
Alias Type:	Alternate Name
Alias Name:	PORTERVILLE USD-N PROSPECT ST MID SCHOOL
Alias Type:	Alternate Name
Alias Name:	243-220-003
Alias Type:	APN
Alias Name:	243-220-006
Alias Type:	APN
Alias Name:	243-220-007
Alias Type:	APN
Alias Name:	243-220-008
Alias Type:	APN

NORTH PROSPECT STREET MIDDLE SCHOOL (Continued) **S105629019**

Alias Name: 243-220-009
Alias Type: APN
Alias Name: 110033611928
Alias Type: EPA (FRS #)
Alias Name: 104291
Alias Type: Project Code (Site Code)
Alias Name: 54010013
Alias Type: Envirostor ID Number

Completed Info:

Completed Area Name: PROJECT WIDE
Completed Sub Area Name: Not reported
Completed Document Type: Cost Recovery Closeout Memo
Completed Date: 11/15/2005
Comments: Not reported

Completed Area Name: PROJECT WIDE
Completed Sub Area Name: Not reported
Completed Document Type: School Cleanup Agreement
Completed Date: 06/30/2003
Comments: Not reported

Completed Area Name: PROJECT WIDE
Completed Sub Area Name: Not reported
Completed Document Type: Environmental Oversight Agreement
Completed Date: 11/05/2002
Comments: Not reported

Completed Area Name: PROJECT WIDE
Completed Sub Area Name: Not reported
Completed Document Type: CEQA - Notice of Exemption
Completed Date: 09/25/2004
Comments: Not reported

Completed Area Name: PROJECT WIDE
Completed Sub Area Name: Not reported
Completed Document Type: Certification
Completed Date: 11/04/2005
Comments: Not reported

Completed Area Name: PROJECT WIDE
Completed Sub Area Name: Not reported
Completed Document Type: Preliminary Endangerment Assessment Report
Completed Date: 06/09/2003
Comments: Not reported

Completed Area Name: PROJECT WIDE
Completed Sub Area Name: Not reported
Completed Document Type: Removal Action Completion Report
Completed Date: 08/18/2005
Comments: Approved Draft final document as final.

Completed Area Name: PROJECT WIDE
Completed Sub Area Name: Not reported
Completed Document Type: Removal Action Workplan
Completed Date: 09/29/2004
Comments: Not reported

NORTH PROSPECT STREET MIDDLE SCHOOL (Continued) **S105629019**

Completed Area Name:	PROJECT WIDE
Completed Sub Area Name:	Not reported
Completed Document Type:	Preliminary Endangerment Assessment Workplan
Completed Date:	02/14/2003
Comments:	Not reported
Future Area Name:	Not reported
Future Sub Area Name:	Not reported
Future Document Type:	Not reported
Future Due Date:	Not reported
Schedule Area Name:	Not reported
Schedule Sub Area Name:	Not reported
Schedule Document Type:	Not reported
Schedule Due Date:	Not reported
Schedule Revised Date:	Not reported

SCH:

Name:	NORTH PROSPECT STREET MIDDLE SCHOOL
Address:	NORTH PROSPECT STREET/NORTH BEVERLY STREET
City,State,Zip:	PORTERVILLE, CA 93257
Facility ID:	54010013
Site Type:	School Cleanup
Site Type Detail:	School
Site Mgmt. Req.:	NONE SPECIFIED
Acres:	17.5
National Priorities List:	NO
Cleanup Oversight Agencies:	SMBRP
Lead Agency:	SMBRP
Lead Agency Description:	DTSC - Site Cleanup Program
Project Manager:	Not reported
Supervisor:	Mark Malinowski
Division Branch:	Northern California Schools & Santa Susana
Site Code:	104291
Assembly:	26
Senate:	14
Special Program Status:	Not reported
Status:	Certified
Status Date:	08/18/2005
Restricted Use:	NO
Funding:	School District
Latitude:	36.09535
Longitude:	-119.0467
APN:	243-220-003, 243-220-006, 243-220-007, 243-220-008, 243-220-009
Past Use:	AGRICULTURAL - ROW CROPS
Potential COC:	Arsenic, DDD, DDE, DDT
Confirmed COC:	Arsenic, 30006-NO, 30007-NO, 30008-NO
Potential Description:	SOIL
Alias Name:	NEW MIDDLE SCHOOL
Alias Type:	Alternate Name
Alias Name:	NORTH PROSPECT STREET MIDDLE SCHOOL
Alias Type:	Alternate Name
Alias Name:	PORTERVILLE UNIFIED SCHOOL DISTRICT
Alias Type:	Alternate Name
Alias Name:	PORTERVILLE USD-N PROSPECT ST MID SCHOOL
Alias Type:	Alternate Name
Alias Name:	243-220-003

NORTH PROSPECT STREET MIDDLE SCHOOL (Continued) **S105629019**

Alias Type: APN
Alias Name: 243-220-006
Alias Type: APN
Alias Name: 243-220-007
Alias Type: APN
Alias Name: 243-220-008
Alias Type: APN
Alias Name: 243-220-009
Alias Type: APN
Alias Name: 110033611928
Alias Type: EPA (FRS #)
Alias Name: 104291
Alias Type: Project Code (Site Code)
Alias Name: 54010013
Alias Type: Envirostor ID Number

Completed Info:

Completed Area Name: PROJECT WIDE
Completed Sub Area Name: Not reported
Completed Document Type: Cost Recovery Closeout Memo
Completed Date: 11/15/2005
Comments: Not reported

Completed Area Name: PROJECT WIDE
Completed Sub Area Name: Not reported
Completed Document Type: School Cleanup Agreement
Completed Date: 06/30/2003
Comments: Not reported

Completed Area Name: PROJECT WIDE
Completed Sub Area Name: Not reported
Completed Document Type: Environmental Oversight Agreement
Completed Date: 11/05/2002
Comments: Not reported

Completed Area Name: PROJECT WIDE
Completed Sub Area Name: Not reported
Completed Document Type: CEQA - Notice of Exemption
Completed Date: 09/25/2004
Comments: Not reported

Completed Area Name: PROJECT WIDE
Completed Sub Area Name: Not reported
Completed Document Type: Certification
Completed Date: 11/04/2005
Comments: Not reported

Completed Area Name: PROJECT WIDE
Completed Sub Area Name: Not reported
Completed Document Type: Preliminary Endangerment Assessment Report
Completed Date: 06/09/2003
Comments: Not reported

Completed Area Name: PROJECT WIDE
Completed Sub Area Name: Not reported
Completed Document Type: Removal Action Completion Report
Completed Date: 08/18/2005
Comments: Approved Draft final document as final.

NORTH PROSPECT STREET MIDDLE SCHOOL (Continued) **S105629019**

Completed Area Name:	PROJECT WIDE
Completed Sub Area Name:	Not reported
Completed Document Type:	Removal Action Workplan
Completed Date:	09/29/2004
Comments:	Not reported

Completed Area Name:	PROJECT WIDE
Completed Sub Area Name:	Not reported
Completed Document Type:	Preliminary Endangerment Assessment Workplan
Completed Date:	02/14/2003
Comments:	Not reported

Future Area Name:	Not reported
Future Sub Area Name:	Not reported
Future Document Type:	Not reported
Future Due Date:	Not reported
Schedule Area Name:	Not reported
Schedule Sub Area Name:	Not reported
Schedule Document Type:	Not reported
Schedule Due Date:	Not reported
Schedule Revised Date:	Not reported

---

406 East 1/2-1 0.602 mi. 3176 ft. | **PORTERVILLE NEW ELEMENTARY SCHOOL**
PLANO STREET/OLIVE AVENUE
PORTERVILLE, CA 93257 | **ENVIROSTOR SCH** | **S105629020 N/A**

Actual: 462 ft.

Focus Map: 12

ENVIROSTOR:

Name:	PORTERVILLE NEW ELEMENTARY SCHOOL
Address:	PLANO STREET/OLIVE AVENUE
City,State,Zip:	PORTERVILLE, CA 93257
Facility ID:	54400001
Status:	No Further Action
Status Date:	12/20/2000
Site Code:	101231
Site Type:	School Investigation
Site Type Detailed:	School
Acres:	25.5
NPL:	NO
Regulatory Agencies:	SMBRP
Lead Agency:	SMBRP
Program Manager:	Not reported
Supervisor:	Mark Malinowski
Division Branch:	Northern California Schools & Santa Susana
Assembly:	26
Senate:	14
Special Program:	Not reported
Restricted Use:	NO
Site Mgmt Req:	NONE SPECIFIED
Funding:	School District
Latitude:	36.065
Longitude:	-119.0083
APN:	NONE SPECIFIED
Past Use:	* RAILROAD TRANSPORTATION
Potential COC:	DDE Arsenic
Confirmed COC:	NONE SPECIFIED
Potential Description:	SOIL

PORTERVILLE NEW ELEMENTARY SCHOOL (Continued) **S105629020**

Alias Name: PORTERVILLE ELEM SD
Alias Type: Alternate Name
Alias Name: PORTERVILLE NEW ELEMENTARY SCHOOL
Alias Type: Alternate Name
Alias Name: PORTERVILLE PUBLIC SCHOOLS-NEW ELEM.
Alias Type: Alternate Name
Alias Name: PORTERVILLE PUBLIC SCHOOLS-NEW ELEM/VCA
Alias Type: Alternate Name
Alias Name: 101213
Alias Type: Project Code (Site Code)
Alias Name: 101231
Alias Type: Project Code (Site Code)
Alias Name: 54400001
Alias Type: Envirostor ID Number

Completed Info:

Completed Area Name: PROJECT WIDE
Completed Sub Area Name: Not reported
Completed Document Type: Cost Recovery Closeout Memo
Completed Date: 10/15/1999
Comments: Not reported

Completed Area Name: PROJECT WIDE
Completed Sub Area Name: Not reported
Completed Document Type: Voluntary Cleanup Agreement
Completed Date: 01/03/2000
Comments: Not reported

Completed Area Name: PROJECT WIDE
Completed Sub Area Name: Not reported
Completed Document Type: Cost Recovery Closeout Memo
Completed Date: 07/06/2001
Comments: Not reported

Completed Area Name: PROJECT WIDE
Completed Sub Area Name: Not reported
Completed Document Type: Preliminary Endangerment Assessment Report
Completed Date: 02/06/2001
Comments: Not reported

Completed Area Name: PROJECT WIDE
Completed Sub Area Name: Not reported
Completed Document Type: Phase 1
Completed Date: 10/05/1999
Comments: Not reported

Completed Area Name: PROJECT WIDE
Completed Sub Area Name: Not reported
Completed Document Type: Preliminary Endangerment Assessment Workplan
Completed Date: 12/20/2000
Comments: Not reported

Future Area Name: Not reported
Future Sub Area Name: Not reported
Future Document Type: Not reported
Future Due Date: Not reported
Schedule Area Name: Not reported
Schedule Sub Area Name: Not reported

PORTERVILLE NEW ELEMENTARY SCHOOL (Continued) **S105629020**

Schedule Document Type:	Not reported
Schedule Due Date:	Not reported
Schedule Revised Date:	Not reported

SCH:

Name:	PORTERVILLE NEW ELEMENTARY SCHOOL
Address:	PLANO STREET/OLIVE AVENUE
City,State,Zip:	PORTERVILLE, CA 93257
Facility ID:	54400001
Site Type:	School Investigation
Site Type Detail:	School
Site Mgmt. Req.:	NONE SPECIFIED
Acres:	25.5
National Priorities List:	NO
Cleanup Oversight Agencies:	SMBRP
Lead Agency:	SMBRP
Lead Agency Description:	DTSC - Site Cleanup Program
Project Manager:	Not reported
Supervisor:	Mark Malinowski
Division Branch:	Northern California Schools & Santa Susana
Site Code:	101231
Assembly:	26
Senate:	14
Special Program Status:	Not reported
Status:	No Further Action
Status Date:	12/20/2000
Restricted Use:	NO
Funding:	School District
Latitude:	36.065
Longitude:	-119.0083
APN:	NONE SPECIFIED
Past Use:	* RAILROAD TRANSPORTATION
Potential COC:	DDE, DDE, Arsenic
Confirmed COC:	NONE SPECIFIED
Potential Description:	SOIL
Alias Name:	PORTERVILLE ELEM SD
Alias Type:	Alternate Name
Alias Name:	PORTERVILLE NEW ELEMENTARY SCHOOL
Alias Type:	Alternate Name
Alias Name:	PORTERVILLE PUBLIC SCHOOLS-NEW ELEM.
Alias Type:	Alternate Name
Alias Name:	PORTERVILLE PUBLIC SCHOOLS-NEW ELEM/VCA
Alias Type:	Alternate Name
Alias Name:	101213
Alias Type:	Project Code (Site Code)
Alias Name:	101231
Alias Type:	Project Code (Site Code)
Alias Name:	54400001
Alias Type:	Envirostor ID Number

Completed Info:

Completed Area Name:	PROJECT WIDE
Completed Sub Area Name:	Not reported
Completed Document Type:	Cost Recovery Closeout Memo
Completed Date:	10/15/1999
Comments:	Not reported

PORTERVILLE NEW ELEMENTARY SCHOOL (Continued) **S105629020**

Completed Area Name: PROJECT WIDE
Completed Sub Area Name: Not reported
Completed Document Type: Voluntary Cleanup Agreement
Completed Date: 01/03/2000
Comments: Not reported

Completed Area Name: PROJECT WIDE
Completed Sub Area Name: Not reported
Completed Document Type: Cost Recovery Closeout Memo
Completed Date: 07/06/2001
Comments: Not reported

Completed Area Name: PROJECT WIDE
Completed Sub Area Name: Not reported
Completed Document Type: Preliminary Endangerment Assessment Report
Completed Date: 02/06/2001
Comments: Not reported

Completed Area Name: PROJECT WIDE
Completed Sub Area Name: Not reported
Completed Document Type: Phase 1
Completed Date: 10/05/1999
Comments: Not reported

Completed Area Name: PROJECT WIDE
Completed Sub Area Name: Not reported
Completed Document Type: Preliminary Endangerment Assessment Workplan
Completed Date: 12/20/2000
Comments: Not reported

Future Area Name: Not reported
Future Sub Area Name: Not reported
Future Document Type: Not reported
Future Due Date: Not reported
Schedule Area Name: Not reported
Schedule Sub Area Name: Not reported
Schedule Document Type: Not reported
Schedule Due Date: Not reported
Schedule Revised Date: Not reported

407
West
1/2-1
0.926 mi.
4891 ft.

GOLDEN STATE SPREADER, INC
812 WEST TOMAH
PORTERVILLE, CA 93257

ENVIROSTOR **S101482776**
N/A

Actual:
445 ft.

Focus Map:
11

ENVIROSTOR:
Name: GOLDEN STATE SPREADER, INC
Address: 812 WEST TOMAH
City,State,Zip: PORTERVILLE, CA 93257
Facility ID: 54070295
Status: No Further Action
Status Date: 06/28/1983
Site Code: Not reported
Site Type: Historical
Site Type Detailed: * Historical
Acres: 1
NPL: NO

GOLDEN STATE SPREADER, INC (Continued) **S101482776**

Regulatory Agencies:	NONE SPECIFIED
Lead Agency:	NONE SPECIFIED
Program Manager:	Not reported
Supervisor:	Kevin Shaddy
Division Branch:	Cleanup San Joaquin
Assembly:	26
Senate:	14
Special Program:	Not reported
Restricted Use:	NO
Site Mgmt Req:	NONE SPECIFIED
Funding:	Not reported
Latitude:	36.0678
Longitude:	-119.0354
APN:	NONE SPECIFIED
Past Use:	NONE SPECIFIED
Potential COC:	NONE SPECIFIED
Confirmed COC:	NONE SPECIFIED
Potential Description:	NONE SPECIFIED
Alias Name:	54070295
Alias Type:	Envirostor ID Number

Completed Info:

Completed Area Name:	PROJECT WIDE
Completed Sub Area Name:	Not reported
Completed Document Type:	* Discovery
Completed Date:	05/06/1983
Comments:	FACILITY IDENTIFIED IDENTIFIED FROM DMI LISTING
Future Area Name:	Not reported
Future Sub Area Name:	Not reported
Future Document Type:	Not reported
Future Due Date:	Not reported
Schedule Area Name:	Not reported
Schedule Sub Area Name:	Not reported
Schedule Document Type:	Not reported
Schedule Due Date:	Not reported
Schedule Revised Date:	Not reported

Count: 220 records

ORPHAN SUMMARY

City	EDR ID	Site Name	Site Address	Zip	Database(s)
LINDSAY	S124812710	WESTERN FARM SERVICE	427 SOTH STRATHMORE AVENUE	93247	HWTS
LINDSAY	S100190758	CALIFORNIA SPRAY CHEMICAL CORP (4)	SOUTH 1ST AVENUE & HIGHWAY 65	93247	ENVIROSTOR
LINDSAY	1024422159	LINDSAY- STRATHMORE IRRIGATION DISTRICT	STRATHMORE AND TULARE(AVE232) AVENUES	93247	FINDS
LINDSAY	S117710849	SILVERCREST VILLAGE	NORTH OF APIA & WEST OF OLIVE SOUTH OF HERMOSA	93247	NPDES, CIWQS
PORTERVILLE	S124698290	RAMIREZ CUSTOM CONCRETE, INC	1018 W TEAPOT DOME AVE SUITE J	93257	HWTS
PORTERVILLE	S124838486	ELDON SANDERS CUSTOM FARMING	560 W TEAPOT DOME AVE	93257	HWTS
PORTERVILLE	S124854258	PR SPRAY INC	1018 W TEAPOT DOME AVE STE J	93257	HWTS
PORTERVILLE	S124599311	PEARSON RANCH	1018 W TEAPOT DOME AVE	93257	HWTS
PORTERVILLE	S124711421	RAMIREZ CUSTOM CONCRETE, INC	1018 W TEAPOT DOME AVE SUITE J	93257	HWTS
PORTERVILLE	S124595199	PAY DIRT CONSTRUCTION INC	NE CO WEST ST & TEAPOT DOME AVE	93257	HWTS
PORTERVILLE	S124588622	J TODD FERNANDES FARMS	17179 AVENUE 128	93257	HWTS
PORTERVILLE	S124818889	MARTIN BROTHERS ENTERPRISES	460 W TEAPOT DOME	93257	HWTS
PORTERVILLE	S124918698	SUN WORLD INTERNATIONAL LLC	17179 AVENUE 128	93257	HWTS
PORTERVILLE	S124880122	J TODD FERNANDEZ FARMS	17179 AVENUE 128	93257	HWTS
PORTERVILLE	S124861766	N & S MINI MART	951 W TEAPOT DOME AVE	93257	HWTS
PORTERVILLE	S124587134	GLEN STEPHENS	1255 E TEAPOT DOME AVE	93257	HWTS
PORTERVILLE	S124886146	DG STEPHENS CUSTOM FARMING INC	1255 E TEAPOT DOME AVE	93257	HWTS
PORTERVILLE	S124576659	RIGO'S AUTO CARE	201 E YATES AVE	93257	HWTS
PORTERVILLE	S124763652	PIONEER JR HIGH SCHOOL	225 E COLLEGE	93257	HWTS
PORTERVILLE	S124803268	ROBINSON'S AUTO DISMANTLING	81 EAST GIBBONS	93257	HWTS
PORTERVILLE	S124830396	BOB'S PETRO PRODUCTS INC	11 YATES ST	93257	HWTS
PORTERVILLE	S124588712	PIONEER MIDDLE SCHOOL	225 E COLLEGE AVE	93257	HWTS
PORTERVILLE	S124593825	MT VIEW AUTO DISMANTLING	111 W GIBBONS AVE	93257	HWTS
PORTERVILLE	S124576678	JOHN HILBERT	1910 PUTNAM	93257	HWTS
PORTERVILLE	S124905988	PETE DELLA TRUCKING	1412 W POPLAR AVE	93257	HWTS
PORTERVILLE	S124838878	TONY'S RADIATOR SERVICE	80 W ORANGE	93257	HWTS
PORTERVILLE	S124906525	OSCAR HERNANDEZ MD MEDICAL CORP	139 E PUTNAM AVE	93257	HWTS
PORTERVILLE	S124708239	SALIN MUHAMMED	1181 W. PUTNAM AVE	93257	HWTS
PORTERVILLE	S124899175	T AND A MAC TOOL	431 POPLAR RD	93257	HWTS
PORTERVILLE	S124774564	LENS ELECTRO TUNE	148 N D STREET	93257	HWTS
PORTERVILLE	S124786151	RAILE CHIROPRACTIC CENTER	309 NO. D ST	93257	HWTS
PORTERVILLE	S124781091	B&B AUTO REPAIR	216 E ORANGE	93257	HWTS
PORTERVILLE	S124781077	SPRAGUE'S OUTDOOR POWER CENTER	75 N D ST	93257	HWTS
PORTERVILLE	S124871805	PR SMOG	119 N D ST	93257	HWTS
PORTERVILLE	S124779173	B & B AUTO REPAIR	216 E ORANGE AVE	93257	HWTS
PORTERVILLE	S124693218	TRI-STATE GENERAL CONTRACTOR	1250 W. HENDERSON AVE.	93258	HWTS
PORTERVILLE	S124906459	SANDHU DDS INC	505 W MORTON AVE	93257	HWTS
PORTERVILLE	S124637198	ACTION EQUIPTMENT RENTAL	320 W. HENDERSON AVE	93257	HWTS
PORTERVILLE	S124839030	DEAN GRAYS AUTOMOTIVE REPAIR	722 E HENDERSON AVE	93257	HWTS
PORTERVILLE	S124685717	CITY OF PORTERVILLE	87 SOUTH G STREET	93257	HWTS
PORTERVILLE	S124703250	TRI-STATE GENERAL CONTRACTOR	1250 W HENDERSON AVE	93257	HWTS
PORTERVILLE	S124781827	PORTERVILLE PODIATRY	515 W MORTON AVE	93257	HWTS
PORTERVILLE	S124535396	1X SHELL STATION	960 WEST HENDERSON STREET	93257	HWTS

Count: 220 records

ORPHAN SUMMARY

City	EDR ID	Site Name	Site Address	Zip	Database(s)
PORTERVILLE	S124831033	HOBSON AUTOMOTIVE	381 W HENDERSON	93257	HWTS
PORTERVILLE	S124763651	BARTLETT JUNIOR HIGH SCHOOL	335 N G STREET	93257	HWTS
PORTERVILLE	S124781819	MORINDA MEDICAL GROUP INC	841 W MORTON AVE	93257	HWTS
PORTERVILLE	S124787319	SOUTH VALLEY HEALTH CARE	938 W HENDERSON	93257	HWTS
PORTERVILLE	S124534934	1X BOLLENBACHER & KELTON INC	HENDERSON SHELL	93257	HWTS
PORTERVILLE	S124870222	CHAPA DIESEL SERVICE	1610 W MULBERRY AVE	93257	HWTS
PORTERVILLE	S124622660	CAROL HOWARD	381 W HENDERSON AVE	93257	HWTS
PORTERVILLE	S124631198	RYAN'S AUTO REPAIR	381 W HENDERSON AVE	93257	HWTS
PORTERVILLE	S124576555	PUSD-BELLVIEW ELEMENTARY	197 W BELLEVIEW AVE	93257	HWTS
PORTERVILLE	S124752639	HALOPOFF & SONS INC	140 E MORTON AVE	93257	HWTS
PORTERVILLE	S124683735	ANAYANZE PEREZ	881 W. WESTFIELD AVE	93257	HWTS
PORTERVILLE	S124895427	CEDAR SLOPE CAPITAL INC/PORTERVILLE AMPM	700 S JAYE ST	93257	HWTS
PORTERVILLE	S124776632	DANS CYCLE	1056 S JAYE	93257	HWTS
PORTERVILLE	S124858287	RICK'S ALL ENGINE REPAIR	1491 S MAIN ST	93257	HWTS
PORTERVILLE	S124886713	CEMO MOTOR SALES	1388 S MAIN ST	93257	HWTS
PORTERVILLE	S124616312	CENTRAL VALLEY MORTGAGE SERVICES, INC.	850 N MAIN ST	93257	HWTS
PORTERVILLE	S124877825	THERMAL DYNAMICS INC	1221 N MAIN ST STES 1,2,3,6,7	93257	HWTS
PORTERVILLE	S124739856	LEONEL OROZCO	559 N MAIN ST	93257	HWTS
PORTERVILLE	S124581004	CITY OF PORTERVILLE	292-296 N MAIN ST	93257	HWTS
PORTERVILLE	S124895456	RIO GRANDE COLD STORAGE LLC	2480 S MAIN ST	93257	HWTS
PORTERVILLE	S124925284	HAMILTON'S AUTO	2297 S MAIN ST	93257	HWTS
PORTERVILLE	S124653880	PORTERVILLE COLLEGE	900 S. MAIN STREET	93257	HWTS
PORTERVILLE	S124844382	J A NELMS TRUCKING INC	2045 W NORTHGRAND AVE	93257	HWTS
PORTERVILLE	S124570838	GANG SUEZ RESTAURANT	586 MAIN ST	93257	HWTS
PORTERVILLE	S124793647	SHELTON'S LAWN & GARDEN	150 SOUTH MAIN	93257	HWTS
PORTERVILLE	S124827766	WALES SPRAY DIVISION CORKINS INC	2293 S MAIN ST	93257	HWTS
PORTERVILLE	S124777726	FARMERS TRACTOR	1132 S MAIN	93257	HWTS
PORTERVILLE	S124827685	HAMILTON'S AUTO TECHNITIONS	575 N MAIN ST	93257	HWTS
PORTERVILLE	S124799420	PORTERVILLE CONCRETE PIPE CORP	474 SO MAIN ST	93257	HWTS
PORTERVILLE	S124940605	DICKS AUTO REPAIR	260 SOUTH MAIN	93257	HWTS
PORTERVILLE	S124939434	E & R AUTO REPAIR	191 SOUTH MAIN	93257	HWTS
PORTERVILLE	S124777232	COMPUTEX	168 S MAIN	93257	HWTS
PORTERVILLE	S124791865	GARYS AUTO REPAIR	1309 S MAIN	93257	HWTS
PORTERVILLE	S124773519	TALL MAN INC DBA TALL MAN ISUZU	296 N MAIN	93257	HWTS
PORTERVILLE	S124774392	DANS AUTO	1309 SOUTH MAIN BLDG C	93257	HWTS
PORTERVILLE	S124752122	AUTO KRAFT	830 N MAIN	93257	HWTS
PORTERVILLE	S124796176	TRANSMISSION SERVICE CENTER	230 S MAIN ST	93257	HWTS
PORTERVILLE	S124773445	ALPINE AUTOHAUS	840 N MAIN	93257	HWTS
PORTERVILLE	S124753443	FARMERS TRACTOR & EQUIPMENT	1132 S MAIN ST	93257	HWTS
PORTERVILLE	S124524814	1X PORTERVILLE TRUSS & BUILDING SUPPLY	477 SOUTH MAIN ST.	93257	HWTS
PORTERVILLE	S124793840	BEEBE'S AUTOMOTIVE REPAIR	820 N MAIN ST	93257	HWTS
PORTERVILLE	S124818063	CLICK'S CAMERA REPAIR	50 MAIN	93257	HWTS
PORTERVILLE	S124887131	THERMAL DYNAMICS INC	1221 N MAIN ST STE 1	93257	HWTS
PORTERVILLE	S124839546	HULSTINE AUTOMOTIVE REPAIR	1255 N MAIN ST STE 11	93257	HWTS
PORTERVILLE	S124881965	PORTERVILLE FORD LINCOLN MERCURY	701 N MAIN ST	93257	HWTS
PORTERVILLE	S124879298	CRUZ AUTO REPAIR	734 N MAIN ST	93257	HWTS
PORTERVILLE	S124878750	MELVINS TIRE & AUTO SERVICE INC	134 S MAIN ST	93257	HWTS

City	EDR ID	Site Name	Site Address	Zip	Database(s)
PORTERVILLE	S124599958	ACAPULCO CAR WASH	720 S MAIN ST	93257	HWTS
PORTERVILLE	S124660738	PORTERVILLE COLLEGE	900 S. MAIN STREET	93257	HWTS
PORTERVILLE	S124588842	INGRAHAM PROPERTIES	1089 LINDA VISTA AVE	93257	HWTS
PORTERVILLE	S124870695	GOLDEN VALLEY TRUCK REPAIR	983 W NORTHGRAND AVE	93257	HWTS
PORTERVILLE	S124871955	RICK'S PLACE DBA RICHARD & CATHERINE NOEL	1309 S MAIN ST BLDG B	93257	HWTS
PORTERVILLE	S124872725	MOONSHINE CYCLE	1309 S MAIN ST STE A	93257	HWTS
PORTERVILLE	S124585870	JOYCE BROWN	23329 AVENUE 184	93257	HWTS
PORTERVILLE	S124882384	SUN PACIFIC FARMING COOPERATIVE INC	23744 AVENUE 181	93257	HWTS
PORTERVILLE	S124879675	DECCO US POSTHARVEST INC	23744 AVENUE 181	93257	HWTS
PORTERVILLE	S124853835	WEST OLIVE CHEVRON LLC	1060 W OLIVE AVE	93257	HWTS
PORTERVILLE	S124676317	SOUTH COUNTY JUSTICE CENTER, JCC #54-I1	300 EAST OLIVE AVENUE	93257	HWTS
PORTERVILLE	S124570401	MARTHA SMITH PETERS	1101 W OLIVE	93257	HWTS
PORTERVILLE	S124837734	CENTRAL AUTO SERVICE & REPAIR	832 W OLIVE AVE	93257	HWTS
PORTERVILLE	S124845714	PRITCHETT POWER SPORTS	671 W OLIVE	93257	HWTS
PORTERVILLE	S124575962	STRATA	1432 W OLIVE	93257	HWTS
PORTERVILLE	S124919730	SMART & FINAL #796	1419 W OLIVE AVE	93257	HWTS
PORTERVILLE	S124733238	JUDICIAL COUNCIL OF CALIFORNIA	300 EAST OLIVE AVENUE	93257	HWTS
PORTERVILLE	S124893850	CCH CITRUS	142 W OLIVE AVE	93257	HWTS
PORTERVILLE	S124918210	AZTECA AUTO CONCEPTS	730 W OLIVE AVE	93257	HWTS
PORTERVILLE	S124811424	GREASE LIGHTNING LUBE & TUNE	1070 W OLIVE	93257	HWTS
PORTERVILLE	S124829475	BRAKE & WHEEL SERVICE CENTER	330 W OLIVE AVE	93257	HWTS
PORTERVILLE	S124832546	A & T TRANSMISSIONS	847 W OLIVE	93257	HWTS
PORTERVILLE	S124798825	WINSTON TIRE COMPANY #237	1101 W OLIVE AVE., STE. B	93257	HWTS
PORTERVILLE	S124787382	ANIMAL HOSPITAL THE	1315 W OLIVE AVE	93257	HWTS
PORTERVILLE	S124811488	COMPETITION PARTS WAREHOUSE	1132 WEST OLIVE AVE	93257	HWTS
PORTERVILLE	S124774709	HULA CAR WASH	1194 W OLIVE	93257	HWTS
PORTERVILLE	S124750314	1X PORTERVILLE UNION HIGH SCHOOL	465 WEST OLIVE AVE	93257	HWTS
PORTERVILLE	S124807669	KRAGEN AUTOMOTIVE 1318	1236 W OLIVE ST	93257	HWTS
PORTERVILLE	S124764158	PORTERVILLE HIGH SCHOOL	465 W OLIVE	93257	HWTS
PORTERVILLE	S124777069	AUTO TECH	788 W OLIVE	93257	HWTS
PORTERVILLE	S124829837	PORTERVILLE CITRUS & PACKING CORP	142 W OLIVE AVE	93257	HWTS
PORTERVILLE	S124763233	CHUCKS UNION SERVICE	21 SOUTH OLIVE	93257	HWTS
PORTERVILLE	S124772907	CHIEF AUTO PARTS #22975	308 OLIVE	93257	HWTS
PORTERVILLE	S124819820	CSK/KRAGEN AUTO PARTS STORE #1318	1310 W OLIVE AVE	93257	HWTS
PORTERVILLE	S124859550	STRATA NATURAL STONE FABRICATORS	1432 W OLIVE AVE	93257	HWTS
PORTERVILLE	S124873881	CENTRAL AUTO SERVICE	847 W OLIVE AVE	93257	HWTS
PORTERVILLE	S124836997	TEXACO DOWNSTREAM #211249	921 W OLIVE AVE	93257	HWTS
PORTERVILLE	S124877507	AZTECA AUTO CONCEPTS	730 W OLIVE AVE	93257	HWTS
PORTERVILLE	S124789490	HERMAN STOFFELS DC	688 W OLIVE AVE	93257	HWTS
PORTERVILLE	S124861821	BRS FOODMART	284 W OLIVE AVE	93257	HWTS
PORTERVILLE	S124914366	D & M SERVICES	11725 S ORANGE BELT DR	93257	HWTS
PORTERVILLE	S124845187	JM GOMEZ TRUCKING	11811 ORANGE BELT DR	93257	HWTS
PORTERVILLE	S108277131	WILSON GROVE	900' E OF CRESTVIEW/1000' S OF SCRANTON	93257	LUST
PORTERVILLE	S107537692		AVENUE 128, 1/8 MI E ROAD 232	93257	CDL
PORTERVILLE	S108723796		ALONG THE TULE RIVER SOUTH BANK, E OF PLANO ST AND N OF VANDALIA AVE	93257	CDL
PORTERVILLE	S125424022	BEEBE'S AUTOMOTIVE	675 B N PLANO ST	93257	CERS HAZ WASTE

City	EDR ID	Site Name	Site Address	Zip	Database(s)
PORTERVILLE	S111757376		1/4 MILE NORTH OF TEAPOT DOME AND WESTWOOD AVE	93257	CHMIRS
PORTERVILLE	S110980336		MATTHEW & MULBERRY		CHMIRS
PORTERVILLE	S110422140		HENDERSON AND PLANO AT FOSTER FARMS		CHMIRS
PORTERVILLE	S110424324		SOUTHWEST CORNER OF INDIANA AND MORTON		CHMIRS
PORTERVILLE	S111755557		WESTWOOD ROAD X HENDERSON AVE		CHMIRS
PORTERVILLE	S118737722		INTERSECTION OF MAIN AND VANDALIA	93257	CHMIRS
PORTERVILLE	S110980923		1320 SOUTH OF AVE 128, 150 WEST OF MAIN		CHMIRS
PORTERVILLE	S109043828		J STREET TO MAIN STREET AND NEAR PLANO		CHMIRS
PORTERVILLE	S119000127		WESTWOOD AND OLIVE	93257	CHMIRS
PORTERVILLE	S124449309		1/4 SOUTH OF OLIVE AVE. AND WESTWOOD ST.	93257	CHMIRS
PORTERVILLE	1024862688	SUN WORLD INTERNATIONAL LLC	17179 AVENUE 128	93257	RCRA NonGen / NLR
PORTERVILLE	1024641256	SUN WORLD INTERNATIONAL LLC	17179 AVENUE 128	93257	FINDS, ECHO
PORTERVILLE	1023650115	CARL'S JR. 482	431 W VANDALIA	93257	FINDS
PORTERVILLE	1023689059	NADAR HOMES	COBB AND ORANGE AVENUE	00000	FINDS, ECHO
PORTERVILLE	1024386711	NGC CONSTRUCTION	W. HENDERSON AVE/N. PROSPECT AVE	93257	FINDS
PORTERVILLE	1023354277	PORTERVILLE WELL INVESTIGATION	PROSPECT & HENDERSON	93257	FINDS
PORTERVILLE	S124455545	CARL'S JR. 482	431 W VANDALIA	93257	EMI
PORTERVILLE	S113751404	LOWE'S HIW, INC.	W SPRINGVILLE AVE & S JAYE ST	93257	EMI
PORTERVILLE	S112863459	CITY OF PORTERVILLE	OLIVE AND MAIN STREET IN THE	93258	HAZNET, HWTS
PORTERVILLE	S112863118	CITY OF PORTERVILLE	MAIN & PHURMAN	93258	HAZNET, HWTS
PORTERVILLE	S113008545	VILLAGE CLEANERS	902 HENDERSON	93257	HAZNET, HWTS
PORTERVILLE	S123763371	PORTERVILLE BODY & FENDER	381 HENDERSON	93257	HAZNET, HWTS
PORTERVILLE	S112982322	CITY OF PORTERVILLE-PUBLIC WORKS	1011 JAYE ST	93257	HAZNET, HWTS
PORTERVILLE	S113463792	AVTAR SINGH BASRA	122 & 126 MAIN ST	93257	HAZNET, HWTS
PORTERVILLE	S120995602	CENTRAL VALLEY MORTGAGE	8550 N MAIN ST	93257	HAZNET, HWTS
PORTERVILLE	S123578248	1X ALBERT KONDA	12 SOUTH MAIN_STREET	93257	HAZNET, HWTS
PORTERVILLE	S123740710	1X HARRY LYNGHOLM	69 E OLIVE	93257	HAZNET, HWTS
PORTERVILLE	S113046151	BEN THRASHERS UNION 76	21 S CLOVERLEAF/OLIVE	93257	HAZNET, HWTS
PORTERVILLE	S123756513	TEXACO REFINING AND MARKETING INC	921 W OLIVE/CLOVERLEAF	93257	HAZNET, HWTS
PORTERVILLE	S123765739	TEXACO REFINING AND MARKETING INC	921 OLIVE ST	93257	HAZNET, HWTS
PORTERVILLE	S117706695	OLIVE AVENUE RECONST & REHAB	OLIVE AVENUE RECONST & REHAB	93258	NPDES, CIWQS
PORTERVILLE	S117701722	HENDERSON AVENUE RECONSTRUCTION PROJECT	HENDERSON AVE BW NEWCOMB & WESTWOOD STREETS	93257	NPDES, CIWQS
PORTERVILLE	S122249677	TRACTOR SUPPLY COMAPANY PORTERVILLE	HENDERSON AVENUE	93257	NPDES
PORTERVILLE	S122248127	LES SCHWAB PORTERVILLE	JAYE STREET	93257	NPDES
PORTERVILLE	S117704966	MEADOW BREEZE UNIT 1	PIONEER AVE AT SALISBURY ST	93257	NPDES, CIWQS
PORTERVILLE	S117704990	MEADOWOOD PHASE 3	800 W OF NEWCOMB BTW PIONEER	93257	NPDES, CIWQS
PORTERVILLE	S121632033	CRESTVIEW ESTATES	OLIVECREST & PUTNAM		CIWQS
PORTERVILLE	S121665238	PORTERVILLE MARKETPLACE TARGET T2420 PORTERVILLE	1363 W HENDERSON AVE SWC HENDERSON & PROSPECT	93257	CIWQS
PORTERVILLE	S121665990	PUBLIC IMPROVEMENT PLANS RIVERWALK MARKETPLACE	JAYE ST SPRINGVILLE AVE VANDALIA AVE POPLAR AVE & KESSING AVE	93257	CIWQS
PORTERVILLE	S121668757	RIVERWALK MARKETPLACE	NWC STATE RTE 190 & JAYE ST	93257	CIWQS
PORTERVILLE	S121691137	WESTFIELD & MATTHEW SEC	WESTFIELD AND MATTHEW SEC	93257	CIWQS
PORTERVILLE	S121652583	LOWES HIW PORTERVILLE II	SWC SPRINGVILLE & JAYE ST	93257	CIWQS
PORTERVILLE	S121676504	STATE CA DEPT TRANSPORTATION PROJECT STATI HIGHWAT SR 190	190 JUNCTION SR 65 & JAYE ST	93257	CIWQS
PORTERVILLE	S109458240	SIERRA MEADOWS 2	NWC OF JAYE ST & GIBBONS AVE	93257	CIWQS

City	EDR ID	Site Name	Site Address	Zip	Database(s)
PORTERVILLE	S121660649	OLIVE AVE REHABILITATION	BTWN MAIN ST & H ST	93257	CIWQS
PORTERVILLE	S121689830	WALGREENS, STORE 09844	NWC JAYE & OLIVE	93257	CIWQS
STRATHMORE	S124604591	JACOB PETERS	20497 AVENUE 184	93267	HWTS
STRATHMORE	S124884549	J LESS GUTHRIE	21267 AVENUE 184	93267	HWTS
STRATHMORE	S124874894	DAVID DELLA	17162 AVENUE 184	93267	HWTS
STRATHMORE	S124905285	SUVHOY'S MARKET	19575 AVENUE 192	93267	HWTS
STRATHMORE	S124870164	SUHONY'S MARKET	19575 AVENUE 192	93267	HWTS
STRATHMORE	S124595487	WARREN BAIRD	22868 AVENUE 194	93267	HWTS
STRATHMORE	S124697310	SUNNYSIDE UNION ELEMENTARY SCHOOL DISTRIC	21644 AVENUE 196	93267	HWTS
STRATHMORE	S124920697	MARTINEZ AUTO REPAIR	19543 ORANGE BELT DR	93267	HWTS
STRATHMORE	S124837065	TONY'S AUTO PARTS & REPAIR	18948 ORANGE BELT DR	93267	HWTS
STRATHMORE	S124832110	ARREDONDO AUTO REPAIR	19944 ORANGE BELT DR	93267	HWTS
STRATHMORE	S124878345	HEIN RANCH COMPANY/CITRUS HILLS	E OF ROAD 256 & N OF AVENUE 196	93267	HWTS
STRATHMORE	S124826475	VILLARREAL PAINT & BODY SHOP	19847 ORANGE BELT DR	93267	HWTS
STRATHMORE	S121475470	SAN JOAQUIN HARVESTING	23061 AVENUE 182	93267	HAULERS, HWTS
STRATHMORE	S107537659		AVENUE 182 (.25 MI W OF ROAD 232)	93267	CDL
STRATHMORE	S109254130		AVENUE 182 @ FRIANT/KERN CANAL EMBANKMENT	93267	CDL
STRATHMORE	S107540361		ROAD 208, 1/4 SOUTH OF AVENUE 192	93267	CDL
STRATHMORE	S107540360		ROAD 208 AT AVENUE 208, NEAR STRATHMORE	93267	CDL
STRATHMORE	U001582691	JAY L. BESSEY	24023 AVENUE 190	93267	HIST UST
STRATHMORE	S112977942	DAVID BESSEY	24023 AVENUE 190	93267	HIST UST, HAZNET, HWTS
STRATHMORE	S118407349	ALFRED M SCHOSTAG	AVE 208 AND ORANGE BELT	93267	HIST UST
STRATHMORE	U001582664	ALFRED M. SCHOSTAG	AVE. 208 & ORANGE BELT	93267	HIST UST
STRATHMORE	S114000727		INTERSECTION OF PERTH AND FRAZIER VALLEY ROAD, STRATHMORE SUBSTATION	93267	CHMIRS
STRATHMORE	S113999616		17543 ORANGE BELT DRIVE		CHMIRS
STRATHMORE	1024836289	SAN JOAQUIN HARVESTING	23061 AVENUE 182	93267	RCRA NonGen / NLR
STRATHMORE	1025862224		23363 AVENUE 190	93267	RCRA NonGen / NLR
STRATHMORE	1024692422	SAN JOAQUIN HARVESTING	23061 AVENUE 182	93267	FINDS, ECHO
STRATHMORE	1016419182	SOUTHERN CALIFORNIA EDISON SPRINGVILLE SUBSTATION	FRAZIER VALLEY RD	93267	FINDS
STRATHMORE	1024390614	HILLVIEW GROVES	NE STRATHMORE ST. AT AVENUE 200	93267	FINDS
STRATHMORE	1023267080	SOUTHERN CALIFORNIA EDISON SPRINGVILLE SUBSTATION	FRAZIER VALLEY RD 8.5 MILES EAST OF TOWN	93267	FINDS
STRATHMORE	1023296806	SOUTHERN CALIFORNIA EDISON STRATHMORE SUBSTATION	NE C/O AVE 196 (FRAZIER HWY) & RD 230	93267	FINDS
STRATHMORE	1026038797	TRENT PROCTER	23363 AVENUE 190	93267	ECHO
STRATHMORE	S113458421	ABDUL KHAN	9534 ORANGE BELT DR	93267	HAZNET, HWTS
STRATHMORE	S123050408	SPRINGVILLE SUBSTATION	FRAZIER VALLEY ROAD, 8.5 MILES E/O	93267	HAZNET, HWTS
STRATHMORE	S112924465	SOUTHERN CALIFORNIA EDISON	FRAZIER VALLEY RD	93267	HAZNET, HWTS
STRATHMORE	S112896572	SOUTHERN CA EDISON	FRAZIER VALLEY RD 8.5 MILES E	93267	HAZNET, HWTS
STRATHMORE	S112933073	SOUTHERN CALIFORNIA EDISON INC	FRAZIER VALLEY RD 8 1/2 MILES	93267	HAZNET, HWTS
TULARE COUNTY	S107539506		NEAR AVE 176 & SR ROAD 192/NR POPLAR	93257	CDL
TULARE COUNTY	S106389803		GOSHEN JUNCTION MAIN LINE BETWEEN BAKERSFIELD AND FRESNO		CHMIRS

GOVERNMENT RECORDS SEARCHED / DATA CURRENCY TRACKING

To maintain currency of the following federal and state databases, EDR contacts the appropriate governmental agency on a monthly or quarterly basis, as required.

Number of Days to Update: Provides confirmation that EDR is reporting records that have been updated within 90 days from the date the government agency made the information available to the public.

STANDARD ENVIRONMENTAL RECORDS

Federal NPL site list

NPL: National Priority List

National Priorities List (Superfund). The NPL is a subset of CERCLIS and identifies over 1,200 sites for priority cleanup under the Superfund Program. NPL sites may encompass relatively large areas. As such, EDR provides polygon coverage for over 1,000 NPL site boundaries produced by EPA's Environmental Photographic Interpretation Center (EPIC) and regional EPA offices.

Date of Government Version: 01/30/2020
Date Data Arrived at EDR: 02/05/2020
Date Made Active in Reports: 02/14/2020
Number of Days to Update: 9

Source: EPA
Telephone: N/A
Last EDR Contact: 03/04/2020
Next Scheduled EDR Contact: 04/13/2020
Data Release Frequency: Quarterly

NPL Site Boundaries

Sources:

EPA's Environmental Photographic Interpretation Center (EPIC)
Telephone: 202-564-7333

EPA Region 1
Telephone 617-918-1143

EPA Region 6
Telephone: 214-655-6659

EPA Region 3
Telephone 215-814-5418

EPA Region 7
Telephone: 913-551-7247

EPA Region 4
Telephone 404-562-8033

EPA Region 8
Telephone: 303-312-6774

EPA Region 5
Telephone 312-886-6686

EPA Region 9
Telephone: 415-947-4246

EPA Region 10
Telephone 206-553-8665

Proposed NPL: Proposed National Priority List Sites

A site that has been proposed for listing on the National Priorities List through the issuance of a proposed rule in the Federal Register. EPA then accepts public comments on the site, responds to the comments, and places on the NPL those sites that continue to meet the requirements for listing.

Date of Government Version: 01/30/2020
Date Data Arrived at EDR: 02/05/2020
Date Made Active in Reports: 02/14/2020
Number of Days to Update: 9

Source: EPA
Telephone: N/A
Last EDR Contact: 03/04/2020
Next Scheduled EDR Contact: 04/13/2020
Data Release Frequency: Quarterly

NPL LIENS: Federal Superfund Liens

Federal Superfund Liens. Under the authority granted the USEPA by CERCLA of 1980, the USEPA has the authority to file liens against real property in order to recover remedial action expenditures or when the property owner received notification of potential liability. USEPA compiles a listing of filed notices of Superfund Liens.

Date of Government Version: 10/15/1991
Date Data Arrived at EDR: 02/02/1994
Date Made Active in Reports: 03/30/1994
Number of Days to Update: 56

Source: EPA
Telephone: 202-564-4267
Last EDR Contact: 08/15/2011
Next Scheduled EDR Contact: 11/28/2011
Data Release Frequency: No Update Planned

Federal Delisted NPL site list

Delisted NPL: National Priority List Deletions

The National Oil and Hazardous Substances Pollution Contingency Plan (NCP) establishes the criteria that the EPA uses to delete sites from the NPL. In accordance with 40 CFR 300.425.(e), sites may be deleted from the NPL where no further response is appropriate.

Date of Government Version: 01/30/2020
Date Data Arrived at EDR: 02/05/2020
Date Made Active in Reports: 02/14/2020
Number of Days to Update: 9

Source: EPA
Telephone: N/A
Last EDR Contact: 03/04/2020
Next Scheduled EDR Contact: 04/13/2020
Data Release Frequency: Quarterly

Federal CERCLIS list

FEDERAL FACILITY: Federal Facility Site Information listing

A listing of National Priority List (NPL) and Base Realignment and Closure (BRAC) sites found in the Comprehensive Environmental Response, Compensation and Liability Information System (CERCLIS) Database where EPA Federal Facilities Restoration and Reuse Office is involved in cleanup activities.

Date of Government Version: 04/03/2019
Date Data Arrived at EDR: 04/05/2019
Date Made Active in Reports: 05/14/2019
Number of Days to Update: 39

Source: Environmental Protection Agency
Telephone: 703-603-8704
Last EDR Contact: 01/03/2020
Next Scheduled EDR Contact: 04/13/2020
Data Release Frequency: Varies

SEMS: Superfund Enterprise Management System

SEMS (Superfund Enterprise Management System) tracks hazardous waste sites, potentially hazardous waste sites, and remedial activities performed in support of EPA's Superfund Program across the United States. The list was formerly know as CERCLIS, renamed to SEMS by the EPA in 2015. The list contains data on potentially hazardous waste sites that have been reported to the USEPA by states, municipalities, private companies and private persons, pursuant to Section 103 of the Comprehensive Environmental Response, Compensation, and Liability Act (CERCLA). This dataset also contains sites which are either proposed to or on the National Priorities List (NPL) and the sites which are in the screening and assessment phase for possible inclusion on the NPL.

Date of Government Version: 01/30/2020
Date Data Arrived at EDR: 02/05/2020
Date Made Active in Reports: 02/14/2020
Number of Days to Update: 9

Source: EPA
Telephone: 800-424-9346
Last EDR Contact: 02/05/2020
Next Scheduled EDR Contact: 04/27/2020
Data Release Frequency: Quarterly

Federal CERCLIS NFRAP site list

SEMS-ARCHIVE: Superfund Enterprise Management System Archive

SEMS-ARCHIVE (Superfund Enterprise Management System Archive) tracks sites that have no further interest under the Federal Superfund Program based on available information. The list was formerly known as the CERCLIS-NFRAP, renamed to SEMS ARCHIVE by the EPA in 2015. EPA may perform a minimal level of assessment work at a site while it is archived if site conditions change and/or new information becomes available. Archived sites have been removed and archived from the inventory of SEMS sites. Archived status indicates that, to the best of EPA's knowledge, assessment at a site has been completed and that EPA has determined no further steps will be taken to list the site on the National Priorities List (NPL), unless information indicates this decision was not appropriate or other considerations require a recommendation for listing at a later time. The decision does not necessarily mean that there is no hazard associated with a given site; it only means that. based upon available information, the location is not judged to be potential NPL site.

Date of Government Version: 01/30/2020
Date Data Arrived at EDR: 02/05/2020
Date Made Active in Reports: 02/14/2020
Number of Days to Update: 9

Source: EPA
Telephone: 800-424-9346
Last EDR Contact: 03/04/2020
Next Scheduled EDR Contact: 04/27/2020
Data Release Frequency: Quarterly

Federal RCRA CORRACTS facilities list

CORRACTS: Corrective Action Report

CORRACTS identifies hazardous waste handlers with RCRA corrective action activity.

Date of Government Version: 12/16/2019
Date Data Arrived at EDR: 12/16/2019
Date Made Active in Reports: 12/20/2019
Number of Days to Update: 4

Source: EPA
Telephone: 800-424-9346
Last EDR Contact: 03/25/2020
Next Scheduled EDR Contact: 07/06/2020
Data Release Frequency: Quarterly

Federal RCRA non-CORRACTS TSD facilities list

RCRA-TSDF: RCRA - Treatment, Storage and Disposal

RCRAInfo is EPA's comprehensive information system, providing access to data supporting the Resource Conservation and Recovery Act (RCRA) of 1976 and the Hazardous and Solid Waste Amendments (HSWA) of 1984. The database includes selective information on sites which generate, transport, store, treat and/or dispose of hazardous waste as defined by the Resource Conservation and Recovery Act (RCRA). Transporters are individuals or entities that move hazardous waste from the generator offsite to a facility that can recycle, treat, store, or dispose of the waste. TSDFs treat, store, or dispose of the waste.

Date of Government Version: 12/16/2019
Date Data Arrived at EDR: 12/16/2019
Date Made Active in Reports: 12/20/2019
Number of Days to Update: 4

Source: Environmental Protection Agency
Telephone: (415) 495-8895
Last EDR Contact: 03/25/2020
Next Scheduled EDR Contact: 07/06/2020
Data Release Frequency: Quarterly

Federal RCRA generators list

RCRA-LQG: RCRA - Large Quantity Generators

RCRAInfo is EPA's comprehensive information system, providing access to data supporting the Resource Conservation and Recovery Act (RCRA) of 1976 and the Hazardous and Solid Waste Amendments (HSWA) of 1984. The database includes selective information on sites which generate, transport, store, treat and/or dispose of hazardous waste as defined by the Resource Conservation and Recovery Act (RCRA). Large quantity generators (LQGs) generate over 1,000 kilograms (kg) of hazardous waste, or over 1 kg of acutely hazardous waste per month.

Date of Government Version: 12/16/2019
Date Data Arrived at EDR: 12/16/2019
Date Made Active in Reports: 12/20/2019
Number of Days to Update: 4

Source: Environmental Protection Agency
Telephone: (415) 495-8895
Last EDR Contact: 03/25/2020
Next Scheduled EDR Contact: 07/06/2020
Data Release Frequency: Quarterly

RCRA-SQG: RCRA - Small Quantity Generators

RCRAInfo is EPA's comprehensive information system, providing access to data supporting the Resource Conservation and Recovery Act (RCRA) of 1976 and the Hazardous and Solid Waste Amendments (HSWA) of 1984. The database includes selective information on sites which generate, transport, store, treat and/or dispose of hazardous waste as defined by the Resource Conservation and Recovery Act (RCRA). Small quantity generators (SQGs) generate between 100 kg and 1,000 kg of hazardous waste per month.

Date of Government Version: 12/16/2019
Date Data Arrived at EDR: 12/16/2019
Date Made Active in Reports: 12/20/2019
Number of Days to Update: 4

Source: Environmental Protection Agency
Telephone: (415) 495-8895
Last EDR Contact: 03/25/2020
Next Scheduled EDR Contact: 07/06/2020
Data Release Frequency: Quarterly

RCRA-VSQG: RCRA - Very Small Quantity Generators (Formerly Conditionally Exempt Small Quantity Generators)

RCRAInfo is EPA's comprehensive information system, providing access to data supporting the Resource Conservation and Recovery Act (RCRA) of 1976 and the Hazardous and Solid Waste Amendments (HSWA) of 1984. The database includes selective information on sites which generate, transport, store, treat and/or dispose of hazardous waste as defined by the Resource Conservation and Recovery Act (RCRA). Very small quantity generators (VSQGs) generate less than 100 kg of hazardous waste, or less than 1 kg of acutely hazardous waste per month.

Date of Government Version: 12/16/2019
Date Data Arrived at EDR: 12/16/2019
Date Made Active in Reports: 12/20/2019
Number of Days to Update: 4

Source: Environmental Protection Agency
Telephone: (415) 495-8895
Last EDR Contact: 03/25/2020
Next Scheduled EDR Contact: 07/06/2020
Data Release Frequency: Quarterly

Federal institutional controls / engineering controls registries

LUCIS: Land Use Control Information System

LUCIS contains records of land use control information pertaining to the former Navy Base Realignment and Closure properties.

Date of Government Version: 11/04/2019
Date Data Arrived at EDR: 11/13/2019
Date Made Active in Reports: 01/28/2020
Number of Days to Update: 76

Source: Department of the Navy
Telephone: 843-820-7326
Last EDR Contact: 02/10/2020
Next Scheduled EDR Contact: 05/25/2020
Data Release Frequency: Varies

US ENG CONTROLS: Engineering Controls Sites List

A listing of sites with engineering controls in place. Engineering controls include various forms of caps, building foundations, liners, and treatment methods to create pathway elimination for regulated substances to enter environmental media or effect human health.

Date of Government Version: 11/22/2019
Date Data Arrived at EDR: 11/22/2019
Date Made Active in Reports: 01/28/2020
Number of Days to Update: 67

Source: Environmental Protection Agency
Telephone: 703-603-0695
Last EDR Contact: 02/20/2020
Next Scheduled EDR Contact: 06/08/2020
Data Release Frequency: Varies

US INST CONTROL: Sites with Institutional Controls

A listing of sites with institutional controls in place. Institutional controls include administrative measures, such as groundwater use restrictions, construction restrictions, property use restrictions, and post remediation care requirements intended to prevent exposure to contaminants remaining on site. Deed restrictions are generally required as part of the institutional controls.

Date of Government Version: 11/22/2019
Date Data Arrived at EDR: 11/22/2019
Date Made Active in Reports: 01/28/2020
Number of Days to Update: 67

Source: Environmental Protection Agency
Telephone: 703-603-0695
Last EDR Contact: 02/20/2020
Next Scheduled EDR Contact: 06/08/2020
Data Release Frequency: Varies

Federal ERNS list

ERNS: Emergency Response Notification System

Emergency Response Notification System. ERNS records and stores information on reported releases of oil and hazardous substances.

Date of Government Version: 12/16/2019
Date Data Arrived at EDR: 12/19/2019
Date Made Active in Reports: 03/06/2020
Number of Days to Update: 78

Source: National Response Center, United States Coast Guard
Telephone: 202-267-2180
Last EDR Contact: 03/24/2020
Next Scheduled EDR Contact: 07/06/2020
Data Release Frequency: Quarterly

State- and tribal - equivalent NPL

RESPONSE: State Response Sites

Identifies confirmed release sites where DTSC is involved in remediation, either in a lead or oversight capacity. These confirmed release sites are generally high-priority and high potential risk.

Date of Government Version: 10/28/2019
Date Data Arrived at EDR: 10/29/2019
Date Made Active in Reports: 01/07/2020
Number of Days to Update: 70

Source: Department of Toxic Substances Control
Telephone: 916-323-3400
Last EDR Contact: 01/28/2020
Next Scheduled EDR Contact: 05/11/2020
Data Release Frequency: Quarterly

State- and tribal - equivalent CERCLIS

ENVIROSTOR: EnviroStor Database

The Department of Toxic Substances Control's (DTSC's) Site Mitigation and Brownfields Reuse Program's (SMBRP's) EnviroStor database identifes sites that have known contamination or sites for which there may be reasons to investigate further. The database includes the following site types: Federal Superfund sites (National Priorities List (NPL)); State Response, including Military Facilities and State Superfund; Voluntary Cleanup; and School sites. EnviroStor provides similar information to the information that was available in CalSites, and provides additional site information, including, but not limited to, identification of formerly-contaminated properties that have been released for reuse, properties where environmental deed restrictions have been recorded to prevent inappropriate land uses, and risk characterization information that is used to assess potential impacts to public health and the environment at contaminated sites.

Date of Government Version: 10/28/2019
Date Data Arrived at EDR: 10/29/2019
Date Made Active in Reports: 01/07/2020
Number of Days to Update: 70

Source: Department of Toxic Substances Control
Telephone: 916-323-3400
Last EDR Contact: 01/28/2020
Next Scheduled EDR Contact: 05/11/2020
Data Release Frequency: Quarterly

State and tribal landfill and/or solid waste disposal site lists

SWF/LF (SWIS): Solid Waste Information System

Active, Closed and Inactive Landfills. SWF/LF records typically contain an inve ntory of solid waste disposal facilities or landfills. These may be active or i nactive facilities or open dumps that failed to meet RCRA Section 4004 criteria for solid waste landfills or disposal sites.

Date of Government Version: 11/11/2019
Date Data Arrived at EDR: 11/12/2019
Date Made Active in Reports: 01/08/2020
Number of Days to Update: 57

Source: Department of Resources Recycling and Recovery
Telephone: 916-341-6320
Last EDR Contact: 02/11/2020
Next Scheduled EDR Contact: 05/25/2020
Data Release Frequency: Quarterly

State and tribal leaking storage tank lists

LUST REG 1: Active Toxic Site Investigation
Del Norte, Humboldt, Lake, Mendocino, Modoc, Siskiyou, Sonoma, Trinity counties. For more current information, please refer to the State Water Resources Control Board's LUST database.

Date of Government Version: 02/01/2001
Date Data Arrived at EDR: 02/28/2001
Date Made Active in Reports: 03/29/2001
Number of Days to Update: 29

Source: California Regional Water Quality Control Board North Coast (1)
Telephone: 707-570-3769
Last EDR Contact: 08/01/2011
Next Scheduled EDR Contact: 11/14/2011
Data Release Frequency: No Update Planned

LUST REG 2: Fuel Leak List
Leaking Underground Storage Tank locations. Alameda, Contra Costa, Marin, Napa, San Francisco, San Mateo, Santa Clara, Solano, Sonoma counties.

Date of Government Version: 09/30/2004
Date Data Arrived at EDR: 10/20/2004
Date Made Active in Reports: 11/19/2004
Number of Days to Update: 30

Source: California Regional Water Quality Control Board San Francisco Bay Region (2)
Telephone: 510-622-2433
Last EDR Contact: 09/19/2011
Next Scheduled EDR Contact: 01/02/2012
Data Release Frequency: No Update Planned

LUST REG 3: Leaking Underground Storage Tank Database
Leaking Underground Storage Tank locations. Monterey, San Benito, San Luis Obispo, Santa Barbara, Santa Cruz counties.

Date of Government Version: 05/19/2003
Date Data Arrived at EDR: 05/19/2003
Date Made Active in Reports: 06/02/2003
Number of Days to Update: 14

Source: California Regional Water Quality Control Board Central Coast Region (3)
Telephone: 805-542-4786
Last EDR Contact: 07/18/2011
Next Scheduled EDR Contact: 10/31/2011
Data Release Frequency: No Update Planned

LUST REG 4: Underground Storage Tank Leak List
Los Angeles, Ventura counties. For more current information, please refer to the State Water Resources Control Board's LUST database.

Date of Government Version: 09/07/2004
Date Data Arrived at EDR: 09/07/2004
Date Made Active in Reports: 10/12/2004
Number of Days to Update: 35

Source: California Regional Water Quality Control Board Los Angeles Region (4)
Telephone: 213-576-6710
Last EDR Contact: 09/06/2011
Next Scheduled EDR Contact: 12/19/2011
Data Release Frequency: No Update Planned

LUST REG 5: Leaking Underground Storage Tank Database
Leaking Underground Storage Tank locations. Alameda, Alpine, Amador, Butte, Colusa, Contra Costa, Calveras, El Dorado, Fresno, Glenn, Kern, Kings, Lake, Lassen, Madera, Mariposa, Merced, Modoc, Napa, Nevada, Placer, Plumas, Sacramento, San Joaquin, Shasta, Solano, Stanislaus, Sutter, Tehama, Tulare, Tuolumne, Yolo, Yuba counties.

Date of Government Version: 07/01/2008
Date Data Arrived at EDR: 07/22/2008
Date Made Active in Reports: 07/31/2008
Number of Days to Update: 9

Source: California Regional Water Quality Control Board Central Valley Region (5)
Telephone: 916-464-4834
Last EDR Contact: 07/01/2011
Next Scheduled EDR Contact: 10/17/2011
Data Release Frequency: No Update Planned

LUST REG 7: Leaking Underground Storage Tank Case Listing
Leaking Underground Storage Tank locations. Imperial, Riverside, San Diego, Santa Barbara counties.

Date of Government Version: 02/26/2004
Date Data Arrived at EDR: 02/26/2004
Date Made Active in Reports: 03/24/2004
Number of Days to Update: 27

Source: California Regional Water Quality Control Board Colorado River Basin Region (7)
Telephone: 760-776-8943
Last EDR Contact: 08/01/2011
Next Scheduled EDR Contact: 11/14/2011
Data Release Frequency: No Update Planned

LUST REG 6V: Leaking Underground Storage Tank Case Listing
Leaking Underground Storage Tank locations. Inyo, Kern, Los Angeles, Mono, San Bernardino counties.

Date of Government Version: 06/07/2005
Date Data Arrived at EDR: 06/07/2005
Date Made Active in Reports: 06/29/2005
Number of Days to Update: 22

Source: California Regional Water Quality Control Board Victorville Branch Office (6)
Telephone: 760-241-7365
Last EDR Contact: 09/12/2011
Next Scheduled EDR Contact: 12/26/2011
Data Release Frequency: No Update Planned

LUST: Leaking Underground Fuel Tank Report (GEOTRACKER)
Leaking Underground Storage Tank (LUST) Sites included in GeoTracker. GeoTracker is the Water Boards data management system for sites that impact, or have the potential to impact, water quality in California, with emphasis on groundwater.

Date of Government Version: 12/09/2019
Date Data Arrived at EDR: 12/10/2019
Date Made Active in Reports: 02/14/2020
Number of Days to Update: 66

Source: State Water Resources Control Board
Telephone: see region list
Last EDR Contact: 03/10/2020
Next Scheduled EDR Contact: 06/22/2020
Data Release Frequency: Quarterly

LUST REG 8: Leaking Underground Storage Tanks
California Regional Water Quality Control Board Santa Ana Region (8). For more current information, please refer to the State Water Resources Control Board's LUST database.

Date of Government Version: 02/14/2005
Date Data Arrived at EDR: 02/15/2005
Date Made Active in Reports: 03/28/2005
Number of Days to Update: 41

Source: California Regional Water Quality Control Board Santa Ana Region (8)
Telephone: 909-782-4496
Last EDR Contact: 08/15/2011
Next Scheduled EDR Contact: 11/28/2011
Data Release Frequency: No Update Planned

LUST REG 9: Leaking Underground Storage Tank Report
Orange, Riverside, San Diego counties. For more current information, please refer to the State Water Resources Control Board's LUST database.

Date of Government Version: 03/01/2001
Date Data Arrived at EDR: 04/23/2001
Date Made Active in Reports: 05/21/2001
Number of Days to Update: 28

Source: California Regional Water Quality Control Board San Diego Region (9)
Telephone: 858-637-5595
Last EDR Contact: 09/26/2011
Next Scheduled EDR Contact: 01/09/2012
Data Release Frequency: No Update Planned

LUST REG 6L: Leaking Underground Storage Tank Case Listing
For more current information, please refer to the State Water Resources Control Board's LUST database.

Date of Government Version: 09/09/2003
Date Data Arrived at EDR: 09/10/2003
Date Made Active in Reports: 10/07/2003
Number of Days to Update: 27

Source: California Regional Water Quality Control Board Lahontan Region (6)
Telephone: 530-542-5572
Last EDR Contact: 09/12/2011
Next Scheduled EDR Contact: 12/26/2011
Data Release Frequency: No Update Planned

INDIAN LUST R9: Leaking Underground Storage Tanks on Indian Land
LUSTs on Indian land in Arizona, California, New Mexico and Nevada

Date of Government Version: 10/04/2019
Date Data Arrived at EDR: 12/04/2019
Date Made Active in Reports: 02/27/2020
Number of Days to Update: 85

Source: Environmental Protection Agency
Telephone: 415-972-3372
Last EDR Contact: 01/24/2020
Next Scheduled EDR Contact: 05/04/2020
Data Release Frequency: Varies

INDIAN LUST R1: Leaking Underground Storage Tanks on Indian Land
A listing of leaking underground storage tank locations on Indian Land.

Date of Government Version: 10/01/2019
Date Data Arrived at EDR: 12/04/2019
Date Made Active in Reports: 02/10/2020
Number of Days to Update: 68

Source: EPA Region 1
Telephone: 617-918-1313
Last EDR Contact: 01/24/2020
Next Scheduled EDR Contact: 05/04/2020
Data Release Frequency: Varies

INDIAN LUST R5: Leaking Underground Storage Tanks on Indian Land
Leaking underground storage tanks located on Indian Land in Michigan, Minnesota and Wisconsin.

Date of Government Version: 10/01/2019
Date Data Arrived at EDR: 12/04/2019
Date Made Active in Reports: 02/10/2020
Number of Days to Update: 68

Source: EPA, Region 5
Telephone: 312-886-7439
Last EDR Contact: 01/24/2020
Next Scheduled EDR Contact: 05/04/2020
Data Release Frequency: Varies

INDIAN LUST R7: Leaking Underground Storage Tanks on Indian Land
LUSTs on Indian land in Iowa, Kansas, and Nebraska

Date of Government Version: 10/15/2019
Date Data Arrived at EDR: 12/17/2019
Date Made Active in Reports: 02/10/2020
Number of Days to Update: 55

Source: EPA Region 7
Telephone: 913-551-7003
Last EDR Contact: 12/16/2019
Next Scheduled EDR Contact: 05/04/2020
Data Release Frequency: Varies

INDIAN LUST R4: Leaking Underground Storage Tanks on Indian Land
LUSTs on Indian land in Florida, Mississippi and North Carolina.

Date of Government Version: 10/10/2019
Date Data Arrived at EDR: 12/05/2019
Date Made Active in Reports: 02/10/2020
Number of Days to Update: 67

Source: EPA Region 4
Telephone: 404-562-8677
Last EDR Contact: 01/24/2020
Next Scheduled EDR Contact: 05/04/2020
Data Release Frequency: Varies

INDIAN LUST R10: Leaking Underground Storage Tanks on Indian Land
LUSTs on Indian land in Alaska, Idaho, Oregon and Washington.

Date of Government Version: 10/11/2019
Date Data Arrived at EDR: 12/04/2019
Date Made Active in Reports: 02/10/2020
Number of Days to Update: 68

Source: EPA Region 10
Telephone: 206-553-2857
Last EDR Contact: 01/24/2020
Next Scheduled EDR Contact: 05/04/2020
Data Release Frequency: Varies

INDIAN LUST R8: Leaking Underground Storage Tanks on Indian Land
LUSTs on Indian land in Colorado, Montana, North Dakota, South Dakota, Utah and Wyoming.

Date of Government Version: 10/03/2019
Date Data Arrived at EDR: 12/04/2019
Date Made Active in Reports: 02/14/2020
Number of Days to Update: 72

Source: EPA Region 8
Telephone: 303-312-6271
Last EDR Contact: 01/24/2020
Next Scheduled EDR Contact: 05/04/2020
Data Release Frequency: Varies

INDIAN LUST R6: Leaking Underground Storage Tanks on Indian Land
LUSTs on Indian land in New Mexico and Oklahoma.

Date of Government Version: 10/02/2019
Date Data Arrived at EDR: 12/04/2019
Date Made Active in Reports: 02/10/2020
Number of Days to Update: 68

Source: EPA Region 6
Telephone: 214-665-6597
Last EDR Contact: 01/24/2020
Next Scheduled EDR Contact: 05/04/2020
Data Release Frequency: Varies

CPS-SLIC: Statewide SLIC Cases (GEOTRACKER)
Cleanup Program Sites (CPS; also known as Site Cleanups [SC] and formerly known as Spills, Leaks, Investigations, and Cleanups [SLIC] sites) included in GeoTracker. GeoTracker is the Water Boards data management system for sites that impact, or have the potential to impact, water quality in California, with emphasis on groundwater.

Date of Government Version: 12/09/2019
Date Data Arrived at EDR: 12/10/2019
Date Made Active in Reports: 02/18/2020
Number of Days to Update: 70

Source: State Water Resources Control Board
Telephone: 866-480-1028
Last EDR Contact: 03/10/2020
Next Scheduled EDR Contact: 06/22/2020
Data Release Frequency: Varies

SLIC REG 1: Active Toxic Site Investigations
The SLIC (Spills, Leaks, Investigations and Cleanup) program is designed to protect and restore water quality from spills, leaks, and similar discharges.

Date of Government Version: 04/03/2003
Date Data Arrived at EDR: 04/07/2003
Date Made Active in Reports: 04/25/2003
Number of Days to Update: 18

Source: California Regional Water Quality Control Board, North Coast Region (1)
Telephone: 707-576-2220
Last EDR Contact: 08/01/2011
Next Scheduled EDR Contact: 11/14/2011
Data Release Frequency: No Update Planned

SLIC REG 2: Spills, Leaks, Investigation & Cleanup Cost Recovery Listing
The SLIC (Spills, Leaks, Investigations and Cleanup) program is designed to protect and restore water quality from spills, leaks, and similar discharges.

Date of Government Version: 09/30/2004
Date Data Arrived at EDR: 10/20/2004
Date Made Active in Reports: 11/19/2004
Number of Days to Update: 30

Source: Regional Water Quality Control Board San Francisco Bay Region (2)
Telephone: 510-286-0457
Last EDR Contact: 09/19/2011
Next Scheduled EDR Contact: 01/02/2012
Data Release Frequency: No Update Planned

SLIC REG 3: Spills, Leaks, Investigation & Cleanup Cost Recovery Listing
The SLIC (Spills, Leaks, Investigations and Cleanup) program is designed to protect and restore water quality from spills, leaks, and similar discharges.

Date of Government Version: 05/18/2006
Date Data Arrived at EDR: 05/18/2006
Date Made Active in Reports: 06/15/2006
Number of Days to Update: 28

Source: California Regional Water Quality Control Board Central Coast Region (3)
Telephone: 805-549-3147
Last EDR Contact: 07/18/2011
Next Scheduled EDR Contact: 10/31/2011
Data Release Frequency: No Update Planned

SLIC REG 4: Spills, Leaks, Investigation & Cleanup Cost Recovery Listing
The SLIC (Spills, Leaks, Investigations and Cleanup) program is designed to protect and restore water quality from spills, leaks, and similar discharges.

Date of Government Version: 11/17/2004
Date Data Arrived at EDR: 11/18/2004
Date Made Active in Reports: 01/04/2005
Number of Days to Update: 47

Source: Region Water Quality Control Board Los Angeles Region (4)
Telephone: 213-576-6600
Last EDR Contact: 07/01/2011
Next Scheduled EDR Contact: 10/17/2011
Data Release Frequency: No Update Planned

SLIC REG 5: Spills, Leaks, Investigation & Cleanup Cost Recovery Listing
The SLIC (Spills, Leaks, Investigations and Cleanup) program is designed to protect and restore water quality from spills, leaks, and similar discharges.

Date of Government Version: 04/01/2005
Date Data Arrived at EDR: 04/05/2005
Date Made Active in Reports: 04/21/2005
Number of Days to Update: 16

Source: Regional Water Quality Control Board Central Valley Region (5)
Telephone: 916-464-3291
Last EDR Contact: 09/12/2011
Next Scheduled EDR Contact: 12/26/2011
Data Release Frequency: No Update Planned

SLIC REG 6V: Spills, Leaks, Investigation & Cleanup Cost Recovery Listing
The SLIC (Spills, Leaks, Investigations and Cleanup) program is designed to protect and restore water quality from spills, leaks, and similar discharges.

Date of Government Version: 05/24/2005
Date Data Arrived at EDR: 05/25/2005
Date Made Active in Reports: 06/16/2005
Number of Days to Update: 22

Source: Regional Water Quality Control Board, Victorville Branch
Telephone: 619-241-6583
Last EDR Contact: 08/15/2011
Next Scheduled EDR Contact: 11/28/2011
Data Release Frequency: No Update Planned

SLIC REG 6L: SLIC Sites
The SLIC (Spills, Leaks, Investigations and Cleanup) program is designed to protect and restore water quality from spills, leaks, and similar discharges.

Date of Government Version: 09/07/2004
Date Data Arrived at EDR: 09/07/2004
Date Made Active in Reports: 10/12/2004
Number of Days to Update: 35

Source: California Regional Water Quality Control Board, Lahontan Region
Telephone: 530-542-5574
Last EDR Contact: 08/15/2011
Next Scheduled EDR Contact: 11/28/2011
Data Release Frequency: No Update Planned

SLIC REG 7: SLIC List
The SLIC (Spills, Leaks, Investigations and Cleanup) program is designed to protect and restore water quality from spills, leaks, and similar discharges.

Date of Government Version: 11/24/2004
Date Data Arrived at EDR: 11/29/2004
Date Made Active in Reports: 01/04/2005
Number of Days to Update: 36

Source: California Regional Quality Control Board, Colorado River Basin Region
Telephone: 760-346-7491
Last EDR Contact: 08/01/2011
Next Scheduled EDR Contact: 11/14/2011
Data Release Frequency: No Update Planned

SLIC REG 8: Spills, Leaks, Investigation & Cleanup Cost Recovery Listing
The SLIC (Spills, Leaks, Investigations and Cleanup) program is designed to protect and restore water quality from spills, leaks, and similar discharges.

Date of Government Version: 04/03/2008
Date Data Arrived at EDR: 04/03/2008
Date Made Active in Reports: 04/14/2008
Number of Days to Update: 11

Source: California Region Water Quality Control Board Santa Ana Region (8)
Telephone: 951-782-3298
Last EDR Contact: 09/12/2011
Next Scheduled EDR Contact: 12/26/2011
Data Release Frequency: No Update Planned

SLIC REG 9: Spills, Leaks, Investigation & Cleanup Cost Recovery Listing
The SLIC (Spills, Leaks, Investigations and Cleanup) program is designed to protect and restore water quality from spills, leaks, and similar discharges.

Date of Government Version: 09/10/2007
Date Data Arrived at EDR: 09/11/2007
Date Made Active in Reports: 09/28/2007
Number of Days to Update: 17

Source: California Regional Water Quality Control Board San Diego Region (9)
Telephone: 858-467-2980
Last EDR Contact: 08/08/2011
Next Scheduled EDR Contact: 11/21/2011
Data Release Frequency: No Update Planned

State and tribal registered storage tank lists

FEMA UST: Underground Storage Tank Listing
A listing of all FEMA owned underground storage tanks.

Date of Government Version: 08/27/2019
Date Data Arrived at EDR: 08/28/2019
Date Made Active in Reports: 11/11/2019
Number of Days to Update: 75

Source: FEMA
Telephone: 202-646-5797
Last EDR Contact: 03/19/2020
Next Scheduled EDR Contact: 07/20/2020
Data Release Frequency: Varies

MILITARY UST SITES: Military UST Sites (GEOTRACKER)
Military ust sites

Date of Government Version: 12/09/2019
Date Data Arrived at EDR: 12/10/2019
Date Made Active in Reports: 02/18/2020
Number of Days to Update: 70

Source: State Water Resources Control Board
Telephone: 866-480-1028
Last EDR Contact: 03/10/2020
Next Scheduled EDR Contact: 06/22/2020
Data Release Frequency: Varies

UST CLOSURE: Proposed Closure of Underground Storage Tank (UST) Cases
UST cases that are being considered for closure by either the State Water Resources Control Board or the Executive Director have been posted for a 60-day public comment period. UST Case Closures being proposed for consideration by the State Water Resources Control Board. These are primarily UST cases that meet closure criteria under the decisional framework in State Water Board Resolution No. 92-49 and other Board orders. UST Case Closures proposed for consideration by the Executive Director pursuant to State Water Board Resolution No. 2012-0061. These are cases that meet the criteria of the Low-Threat UST Case Closure Policy. UST Case Closure Review Denials and Approved Orders.

Date of Government Version: 12/06/2019
Date Data Arrived at EDR: 12/10/2019
Date Made Active in Reports: 02/25/2020
Number of Days to Update: 77

Source: State Water Resources Control Board
Telephone: 916-327-7844
Last EDR Contact: 03/11/2020
Next Scheduled EDR Contact: 06/22/2020
Data Release Frequency: Varies

UST: Active UST Facilities
Active UST facilities gathered from the local regulatory agencies

Date of Government Version: 12/09/2019
Date Data Arrived at EDR: 12/10/2019
Date Made Active in Reports: 02/21/2020
Number of Days to Update: 73

Source: SWRCB
Telephone: 916-341-5851
Last EDR Contact: 03/10/2020
Next Scheduled EDR Contact: 06/22/2020
Data Release Frequency: Semi-Annually

AST: Aboveground Petroleum Storage Tank Facilities
A listing of aboveground storage tank petroleum storage tank locations.

Date of Government Version: 07/06/2016
Date Data Arrived at EDR: 07/12/2016
Date Made Active in Reports: 09/19/2016
Number of Days to Update: 69

Source: California Environmental Protection Agency
Telephone: 916-327-5092
Last EDR Contact: 03/12/2020
Next Scheduled EDR Contact: 06/29/2020
Data Release Frequency: Varies

INDIAN UST R10: Underground Storage Tanks on Indian Land
The Indian Underground Storage Tank (UST) database provides information about underground storage tanks on Indian land in EPA Region 10 (Alaska, Idaho, Oregon, Washington, and Tribal Nations).

Date of Government Version: 10/11/2019
Date Data Arrived at EDR: 12/04/2019
Date Made Active in Reports: 02/10/2020
Number of Days to Update: 68

Source: EPA Region 10
Telephone: 206-553-2857
Last EDR Contact: 01/24/2020
Next Scheduled EDR Contact: 05/04/2020
Data Release Frequency: Varies

INDIAN UST R1: Underground Storage Tanks on Indian Land
The Indian Underground Storage Tank (UST) database provides information about underground storage tanks on Indian land in EPA Region 1 (Connecticut, Maine, Massachusetts, New Hampshire, Rhode Island, Vermont and ten Tribal Nations).

Date of Government Version: 10/01/2019
Date Data Arrived at EDR: 12/04/2019
Date Made Active in Reports: 02/10/2020
Number of Days to Update: 68

Source: EPA, Region 1
Telephone: 617-918-1313
Last EDR Contact: 01/24/2020
Next Scheduled EDR Contact: 05/04/2020
Data Release Frequency: Varies

INDIAN UST R4: Underground Storage Tanks on Indian Land

The Indian Underground Storage Tank (UST) database provides information about underground storage tanks on Indian land in EPA Region 4 (Alabama, Florida, Georgia, Kentucky, Mississippi, North Carolina, South Carolina, Tennessee and Tribal Nations)

Date of Government Version: 10/10/2019
Date Data Arrived at EDR: 12/05/2019
Date Made Active in Reports: 02/10/2020
Number of Days to Update: 67

Source: EPA Region 4
Telephone: 404-562-9424
Last EDR Contact: 01/24/2020
Next Scheduled EDR Contact: 05/04/2020
Data Release Frequency: Varies

INDIAN UST R5: Underground Storage Tanks on Indian Land

The Indian Underground Storage Tank (UST) database provides information about underground storage tanks on Indian land in EPA Region 5 (Michigan, Minnesota and Wisconsin and Tribal Nations).

Date of Government Version: 10/01/2019
Date Data Arrived at EDR: 12/04/2019
Date Made Active in Reports: 02/10/2020
Number of Days to Update: 68

Source: EPA Region 5
Telephone: 312-886-6136
Last EDR Contact: 01/24/2020
Next Scheduled EDR Contact: 05/04/2020
Data Release Frequency: Varies

INDIAN UST R6: Underground Storage Tanks on Indian Land

The Indian Underground Storage Tank (UST) database provides information about underground storage tanks on Indian land in EPA Region 6 (Louisiana, Arkansas, Oklahoma, New Mexico, Texas and 65 Tribes).

Date of Government Version: 10/02/2019
Date Data Arrived at EDR: 12/04/2019
Date Made Active in Reports: 02/10/2020
Number of Days to Update: 68

Source: EPA Region 6
Telephone: 214-665-7591
Last EDR Contact: 01/24/2020
Next Scheduled EDR Contact: 05/04/2020
Data Release Frequency: Varies

INDIAN UST R7: Underground Storage Tanks on Indian Land

The Indian Underground Storage Tank (UST) database provides information about underground storage tanks on Indian land in EPA Region 7 (Iowa, Kansas, Missouri, Nebraska, and 9 Tribal Nations).

Date of Government Version: 10/11/2019
Date Data Arrived at EDR: 12/04/2019
Date Made Active in Reports: 02/10/2020
Number of Days to Update: 68

Source: EPA Region 7
Telephone: 913-551-7003
Last EDR Contact: 01/24/2020
Next Scheduled EDR Contact: 05/04/2020
Data Release Frequency: Varies

INDIAN UST R8: Underground Storage Tanks on Indian Land

The Indian Underground Storage Tank (UST) database provides information about underground storage tanks on Indian land in EPA Region 8 (Colorado, Montana, North Dakota, South Dakota, Utah, Wyoming and 27 Tribal Nations).

Date of Government Version: 10/03/2019
Date Data Arrived at EDR: 12/04/2019
Date Made Active in Reports: 02/14/2020
Number of Days to Update: 72

Source: EPA Region 8
Telephone: 303-312-6137
Last EDR Contact: 01/24/2020
Next Scheduled EDR Contact: 05/04/2020
Data Release Frequency: Varies

INDIAN UST R9: Underground Storage Tanks on Indian Land

The Indian Underground Storage Tank (UST) database provides information about underground storage tanks on Indian land in EPA Region 9 (Arizona, California, Hawaii, Nevada, the Pacific Islands, and Tribal Nations).

Date of Government Version: 10/04/2019
Date Data Arrived at EDR: 12/04/2019
Date Made Active in Reports: 02/27/2020
Number of Days to Update: 85

Source: EPA Region 9
Telephone: 415-972-3368
Last EDR Contact: 01/24/2020
Next Scheduled EDR Contact: 05/04/2020
Data Release Frequency: Varies

State and tribal voluntary cleanup sites

INDIAN VCP R1: Voluntary Cleanup Priority Listing
A listing of voluntary cleanup priority sites located on Indian Land located in Region 1.

Date of Government Version: 07/27/2015
Date Data Arrived at EDR: 09/29/2015
Date Made Active in Reports: 02/18/2016
Number of Days to Update: 142

Source: EPA, Region 1
Telephone: 617-918-1102
Last EDR Contact: 03/18/2020
Next Scheduled EDR Contact: 07/06/2020
Data Release Frequency: Varies

VCP: Voluntary Cleanup Program Properties
Contains low threat level properties with either confirmed or unconfirmed releases and the project proponents have request that DTSC oversee investigation and/or cleanup activities and have agreed to provide coverage for DTSC's costs.

Date of Government Version: 10/28/2019
Date Data Arrived at EDR: 10/29/2019
Date Made Active in Reports: 01/07/2020
Number of Days to Update: 70

Source: Department of Toxic Substances Control
Telephone: 916-323-3400
Last EDR Contact: 01/28/2020
Next Scheduled EDR Contact: 05/11/2020
Data Release Frequency: Quarterly

INDIAN VCP R7: Voluntary Cleanup Priority Lisitng
A listing of voluntary cleanup priority sites located on Indian Land located in Region 7.

Date of Government Version: 03/20/2008
Date Data Arrived at EDR: 04/22/2008
Date Made Active in Reports: 05/19/2008
Number of Days to Update: 27

Source: EPA, Region 7
Telephone: 913-551-7365
Last EDR Contact: 04/20/2009
Next Scheduled EDR Contact: 07/20/2009
Data Release Frequency: Varies

State and tribal Brownfields sites

BROWNFIELDS: Considered Brownfieds Sites Listing
A listing of sites the SWRCB considers to be Brownfields since these are sites have come to them through the MOA Process.

Date of Government Version: 12/18/2019
Date Data Arrived at EDR: 12/19/2019
Date Made Active in Reports: 02/19/2020
Number of Days to Update: 62

Source: State Water Resources Control Board
Telephone: 916-323-7905
Last EDR Contact: 03/24/2020
Next Scheduled EDR Contact: 07/06/2020
Data Release Frequency: Quarterly

ADDITIONAL ENVIRONMENTAL RECORDS

Local Brownfield lists

US BROWNFIELDS: A Listing of Brownfields Sites
Brownfields are real property, the expansion, redevelopment, or reuse of which may be complicated by the presence or potential presence of a hazardous substance, pollutant, or contaminant. Cleaning up and reinvesting in these properties takes development pressures off of undeveloped, open land, and both improves and protects the environment. Assessment, Cleanup and Redevelopment Exchange System (ACRES) stores information reported by EPA Brownfields grant recipients on brownfields properties assessed or cleaned up with grant funding as well as information on Targeted Brownfields Assessments performed by EPA Regions. A listing of ACRES Brownfield sites is obtained from Cleanups in My Community. Cleanups in My Community provides information on Brownfields properties for which information is reported back to EPA, as well as areas served by Brownfields grant programs.

Date of Government Version: 12/02/2019
Date Data Arrived at EDR: 12/16/2019
Date Made Active in Reports: 03/06/2020
Number of Days to Update: 81

Source: Environmental Protection Agency
Telephone: 202-566-2777
Last EDR Contact: 03/17/2020
Next Scheduled EDR Contact: 06/29/2020
Data Release Frequency: Semi-Annually

Local Lists of Landfill / Solid Waste Disposal Sites

WMUDS/SWAT: Waste Management Unit Database

Waste Management Unit Database System. WMUDS is used by the State Water Resources Control Board staff and the Regional Water Quality Control Boards for program tracking and inventory of waste management units. WMUDS is composed of the following databases: Facility Information, Scheduled Inspections Information, Waste Management Unit Information, SWAT Program Information, SWAT Report Summary Information, SWAT Report Summary Data, Chapter 15 (formerly Subchapter 15) Information, Chapter 15 Monitoring Parameters, TPCA Program Information, RCRA Program Information, Closure Information, and Interested Parties Information.

Date of Government Version: 04/01/2000
Date Data Arrived at EDR: 04/10/2000
Date Made Active in Reports: 05/10/2000
Number of Days to Update: 30

Source: State Water Resources Control Board
Telephone: 916-227-4448
Last EDR Contact: 01/24/2020
Next Scheduled EDR Contact: 05/11/2020
Data Release Frequency: No Update Planned

SWRCY: Recycler Database

A listing of recycling facilities in California.

Date of Government Version: 12/09/2019
Date Data Arrived at EDR: 12/10/2019
Date Made Active in Reports: 02/19/2020
Number of Days to Update: 71

Source: Department of Conservation
Telephone: 916-323-3836
Last EDR Contact: 03/10/2020
Next Scheduled EDR Contact: 06/22/2020
Data Release Frequency: Quarterly

HAULERS: Registered Waste Tire Haulers Listing

A listing of registered waste tire haulers.

Date of Government Version: 11/15/2019
Date Data Arrived at EDR: 11/15/2019
Date Made Active in Reports: 01/23/2020
Number of Days to Update: 69

Source: Integrated Waste Management Board
Telephone: 916-341-6422
Last EDR Contact: 02/07/2020
Next Scheduled EDR Contact: 05/25/2020
Data Release Frequency: Varies

INDIAN ODI: Report on the Status of Open Dumps on Indian Lands

Location of open dumps on Indian land.

Date of Government Version: 12/31/1998
Date Data Arrived at EDR: 12/03/2007
Date Made Active in Reports: 01/24/2008
Number of Days to Update: 52

Source: Environmental Protection Agency
Telephone: 703-308-8245
Last EDR Contact: 01/27/2020
Next Scheduled EDR Contact: 05/11/2020
Data Release Frequency: Varies

ODI: Open Dump Inventory

An open dump is defined as a disposal facility that does not comply with one or more of the Part 257 or Part 258 Subtitle D Criteria.

Date of Government Version: 06/30/1985
Date Data Arrived at EDR: 08/09/2004
Date Made Active in Reports: 09/17/2004
Number of Days to Update: 39

Source: Environmental Protection Agency
Telephone: 800-424-9346
Last EDR Contact: 06/09/2004
Next Scheduled EDR Contact: N/A
Data Release Frequency: No Update Planned

DEBRIS REGION 9: Torres Martinez Reservation Illegal Dump Site Locations

A listing of illegal dump sites location on the Torres Martinez Indian Reservation located in eastern Riverside County and northern Imperial County, California.

Date of Government Version: 01/12/2009
Date Data Arrived at EDR: 05/07/2009
Date Made Active in Reports: 09/21/2009
Number of Days to Update: 137

Source: EPA, Region 9
Telephone: 415-947-4219
Last EDR Contact: 01/17/2020
Next Scheduled EDR Contact: 05/04/2020
Data Release Frequency: No Update Planned

IHS OPEN DUMPS: Open Dumps on Indian Land
A listing of all open dumps located on Indian Land in the United States.

Date of Government Version: 04/01/2014
Date Data Arrived at EDR: 08/06/2014
Date Made Active in Reports: 01/29/2015
Number of Days to Update: 176

Source: Department of Health & Human Serivces, Indian Health Service
Telephone: 301-443-1452
Last EDR Contact: 01/31/2020
Next Scheduled EDR Contact: 05/11/2020
Data Release Frequency: Varies

Local Lists of Hazardous waste / Contaminated Sites

US HIST CDL: National Clandestine Laboratory Register
A listing of clandestine drug lab locations that have been removed from the DEAs National Clandestine Laboratory Register.

Date of Government Version: 06/11/2019
Date Data Arrived at EDR: 06/13/2019
Date Made Active in Reports: 09/03/2019
Number of Days to Update: 82

Source: Drug Enforcement Administration
Telephone: 202-307-1000
Last EDR Contact: 02/21/2020
Next Scheduled EDR Contact: 06/08/2020
Data Release Frequency: No Update Planned

HIST CAL-SITES: Calsites Database
The Calsites database contains potential or confirmed hazardous substance release properties. In 1996, California EPA reevaluated and significantly reduced the number of sites in the Calsites database. No longer updated by the state agency. It has been replaced by ENVIROSTOR.

Date of Government Version: 08/08/2005
Date Data Arrived at EDR: 08/03/2006
Date Made Active in Reports: 08/24/2006
Number of Days to Update: 21

Source: Department of Toxic Substance Control
Telephone: 916-323-3400
Last EDR Contact: 02/23/2009
Next Scheduled EDR Contact: 05/25/2009
Data Release Frequency: No Update Planned

SCH: School Property Evaluation Program
This category contains proposed and existing school sites that are being evaluated by DTSC for possible hazardous materials contamination. In some cases, these properties may be listed in the CalSites category depending on the level of threat to public health and safety or the environment they pose.

Date of Government Version: 10/28/2019
Date Data Arrived at EDR: 10/29/2019
Date Made Active in Reports: 01/07/2020
Number of Days to Update: 70

Source: Department of Toxic Substances Control
Telephone: 916-323-3400
Last EDR Contact: 01/28/2020
Next Scheduled EDR Contact: 05/11/2020
Data Release Frequency: Quarterly

CDL: Clandestine Drug Labs
A listing of drug lab locations. Listing of a location in this database does not indicate that any illegal drug lab materials were or were not present there, and does not constitute a determination that the location either requires or does not require additional cleanup work.

Date of Government Version: 06/30/2018
Date Data Arrived at EDR: 07/16/2019
Date Made Active in Reports: 09/24/2019
Number of Days to Update: 70

Source: Department of Toxic Substances Control
Telephone: 916-255-6504
Last EDR Contact: 03/26/2020
Next Scheduled EDR Contact: 07/20/2020
Data Release Frequency: Varies

CERS HAZ WASTE: CERS HAZ WASTE
List of sites in the California Environmental Protection Agency (CalEPA) Regulated Site Portal which fall under the Hazardous Chemical Management, Hazardous Waste Onsite Treatment, Household Hazardous Waste Collection, Hazardous Waste Generator, and RCRA LQ HW Generator programs.

Date of Government Version: 10/21/2019
Date Data Arrived at EDR: 10/22/2019
Date Made Active in Reports: 01/02/2020
Number of Days to Update: 72

Source: CalEPA
Telephone: 916-323-2514
Last EDR Contact: 01/22/2020
Next Scheduled EDR Contact: 05/04/2020
Data Release Frequency: Quarterly

TOXIC PITS: Toxic Pits Cleanup Act Sites

Toxic PITS Cleanup Act Sites. TOXIC PITS identifies sites suspected of containing hazardous substances where cleanup has not yet been completed.

Date of Government Version: 07/01/1995
Date Data Arrived at EDR: 08/30/1995
Date Made Active in Reports: 09/26/1995
Number of Days to Update: 27

Source: State Water Resources Control Board
Telephone: 916-227-4364
Last EDR Contact: 01/26/2009
Next Scheduled EDR Contact: 04/27/2009
Data Release Frequency: No Update Planned

US CDL: Clandestine Drug Labs

A listing of clandestine drug lab locations. The U.S. Department of Justice ("the Department") provides this web site as a public service. It contains addresses of some locations where law enforcement agencies reported they found chemicals or other items that indicated the presence of either clandestine drug laboratories or dumpsites. In most cases, the source of the entries is not the Department, and the Department has not verified the entry and does not guarantee its accuracy. Members of the public must verify the accuracy of all entries by, for example, contacting local law enforcement and local health departments.

Date of Government Version: 06/11/2019
Date Data Arrived at EDR: 06/13/2019
Date Made Active in Reports: 09/03/2019
Number of Days to Update: 82

Source: Drug Enforcement Administration
Telephone: 202-307-1000
Last EDR Contact: 02/21/2020
Next Scheduled EDR Contact: 06/08/2020
Data Release Frequency: Quarterly

PFAS: PFAS Contamination Site Location Listing

A listing of PFAS contaminated sites included in the GeoTracker database.

Date of Government Version: 12/09/2019
Date Data Arrived at EDR: 12/10/2019
Date Made Active in Reports: 02/19/2020
Number of Days to Update: 71

Source: State Water Resources Control Board
Telephone: 866-480-1028
Last EDR Contact: 03/10/2020
Next Scheduled EDR Contact: 06/22/2020
Data Release Frequency: Varies

Local Lists of Registered Storage Tanks

SWEEPS UST: SWEEPS UST Listing

Statewide Environmental Evaluation and Planning System. This underground storage tank listing was updated and maintained by a company contacted by the SWRCB in the early 1990's. The listing is no longer updated or maintained. The local agency is the contact for more information on a site on the SWEEPS list.

Date of Government Version: 06/01/1994
Date Data Arrived at EDR: 07/07/2005
Date Made Active in Reports: 08/11/2005
Number of Days to Update: 35

Source: State Water Resources Control Board
Telephone: N/A
Last EDR Contact: 06/03/2005
Next Scheduled EDR Contact: N/A
Data Release Frequency: No Update Planned

UST MENDOCINO: Mendocino County UST Database

A listing of underground storage tank locations in Mendocino County.

Date of Government Version: 12/19/2019
Date Data Arrived at EDR: 12/23/2019
Date Made Active in Reports: 02/21/2020
Number of Days to Update: 60

Source: Department of Public Health
Telephone: 707-463-4466
Last EDR Contact: 02/21/2020
Next Scheduled EDR Contact: 06/08/2020
Data Release Frequency: Annually

HIST UST: Hazardous Substance Storage Container Database
The Hazardous Substance Storage Container Database is a historical listing of UST sites. Refer to local/county source for current data.

Date of Government Version: 10/15/1990
Date Data Arrived at EDR: 01/25/1991
Date Made Active in Reports: 02/12/1991
Number of Days to Update: 18

Source: State Water Resources Control Board
Telephone: 916-341-5851
Last EDR Contact: 07/26/2001
Next Scheduled EDR Contact: N/A
Data Release Frequency: No Update Planned

SAN FRANCISCO AST: Aboveground Storage Tank Site Listing
Aboveground storage tank sites

Date of Government Version: 08/01/2019
Date Data Arrived at EDR: 08/02/2019
Date Made Active in Reports: 10/11/2019
Number of Days to Update: 70

Source: San Francisco County Department of Public Health
Telephone: 415-252-3896
Last EDR Contact: 01/31/2020
Next Scheduled EDR Contact: 05/18/2020
Data Release Frequency: Varies

CA FID UST: Facility Inventory Database
The Facility Inventory Database (FID) contains a historical listing of active and inactive underground storage tank locations from the State Water Resource Control Board. Refer to local/county source for current data.

Date of Government Version: 10/31/1994
Date Data Arrived at EDR: 09/05/1995
Date Made Active in Reports: 09/29/1995
Number of Days to Update: 24

Source: California Environmental Protection Agency
Telephone: 916-341-5851
Last EDR Contact: 12/28/1998
Next Scheduled EDR Contact: N/A
Data Release Frequency: No Update Planned

CERS TANKS: California Environmental Reporting System (CERS) Tanks
List of sites in the California Environmental Protection Agency (CalEPA) Regulated Site Portal which fall under the Aboveground Petroleum Storage and Underground Storage Tank regulatory programs.

Date of Government Version: 10/21/2019
Date Data Arrived at EDR: 10/22/2019
Date Made Active in Reports: 01/03/2020
Number of Days to Update: 73

Source: California Environmental Protection Agency
Telephone: 916-323-2514
Last EDR Contact: 01/22/2020
Next Scheduled EDR Contact: 05/04/2020
Data Release Frequency: Quarterly

Local Land Records

LIENS: Environmental Liens Listing
A listing of property locations with environmental liens for California where DTSC is a lien holder.

Date of Government Version: 12/02/2019
Date Data Arrived at EDR: 12/04/2019
Date Made Active in Reports: 02/04/2020
Number of Days to Update: 62

Source: Department of Toxic Substances Control
Telephone: 916-323-3400
Last EDR Contact: 02/27/2020
Next Scheduled EDR Contact: 06/15/2020
Data Release Frequency: Varies

LIENS 2: CERCLA Lien Information
A Federal CERCLA ('Superfund') lien can exist by operation of law at any site or property at which EPA has spent Superfund monies. These monies are spent to investigate and address releases and threatened releases of contamination. CERCLIS provides information as to the identity of these sites and properties.

Date of Government Version: 01/30/2020
Date Data Arrived at EDR: 02/05/2020
Date Made Active in Reports: 02/14/2020
Number of Days to Update: 9

Source: Environmental Protection Agency
Telephone: 202-564-6023
Last EDR Contact: 03/05/2020
Next Scheduled EDR Contact: 04/13/2020
Data Release Frequency: Semi-Annually

DEED: Deed Restriction Listing

Site Mitigation and Brownfields Reuse Program Facility Sites with Deed Restrictions & Hazardous Waste Management Program Facility Sites with Deed / Land Use Restriction. The DTSC Site Mitigation and Brownfields Reuse Program (SMBRP) list includes sites cleaned up under the program's oversight and generally does not include current or former hazardous waste facilities that required a hazardous waste facility permit. The list represents deed restrictions that are active. Some sites have multiple deed restrictions. The DTSC Hazardous Waste Management Program (HWMP) has developed a list of current or former hazardous waste facilities that have a recorded land use restriction at the local county recorder's office. The land use restrictions on this list were required by the DTSC HWMP as a result of the presence of hazardous substances that remain on site after the facility (or part of the facility) has been closed or cleaned up. The types of land use restriction include deed notice, deed restriction, or a land use restriction that binds current and future owners.

Date of Government Version: 12/03/2019
Date Data Arrived at EDR: 12/04/2019
Date Made Active in Reports: 02/04/2020
Number of Days to Update: 62

Source: DTSC and SWRCB
Telephone: 916-323-3400
Last EDR Contact: 03/03/2020
Next Scheduled EDR Contact: 06/15/2020
Data Release Frequency: Semi-Annually

Records of Emergency Release Reports

HMIRS: Hazardous Materials Information Reporting System

Hazardous Materials Incident Report System. HMIRS contains hazardous material spill incidents reported to DOT.

Date of Government Version: 12/05/2019
Date Data Arrived at EDR: 12/06/2019
Date Made Active in Reports: 02/14/2020
Number of Days to Update: 70

Source: U.S. Department of Transportation
Telephone: 202-366-4555
Last EDR Contact: 03/24/2020
Next Scheduled EDR Contact: 04/06/2020
Data Release Frequency: Quarterly

CHMIRS: California Hazardous Material Incident Report System

California Hazardous Material Incident Reporting System. CHMIRS contains information on reported hazardous material incidents (accidental releases or spills).

Date of Government Version: 05/15/2019
Date Data Arrived at EDR: 06/24/2019
Date Made Active in Reports: 08/21/2019
Number of Days to Update: 58

Source: Office of Emergency Services
Telephone: 916-845-8400
Last EDR Contact: 01/22/2020
Next Scheduled EDR Contact: 05/04/2020
Data Release Frequency: Semi-Annually

LDS: Land Disposal Sites Listing (GEOTRACKER)

Land Disposal sites (Landfills) included in GeoTracker. GeoTracker is the Water Boards data management system for sites that impact, or have the potential to impact, water quality in California, with emphasis on groundwater.

Date of Government Version: 12/09/2019
Date Data Arrived at EDR: 12/10/2019
Date Made Active in Reports: 02/14/2020
Number of Days to Update: 66

Source: State Water Qualilty Control Board
Telephone: 866-480-1028
Last EDR Contact: 03/10/2020
Next Scheduled EDR Contact: 06/22/2020
Data Release Frequency: Quarterly

MCS: Military Cleanup Sites Listing (GEOTRACKER)

Military sites (consisting of: Military UST sites; Military Privatized sites; and Military Cleanup sites [formerly known as DoD non UST]) included in GeoTracker. GeoTracker is the Water Boards data management system for sites that impact, or have the potential to impact, water quality in California, with emphasis on groundwater.

Date of Government Version: 12/09/2019
Date Data Arrived at EDR: 12/10/2019
Date Made Active in Reports: 02/18/2020
Number of Days to Update: 70

Source: State Water Resources Control Board
Telephone: 866-480-1028
Last EDR Contact: 03/10/2020
Next Scheduled EDR Contact: 06/22/2020
Data Release Frequency: Quarterly

SPILLS 90: SPILLS90 data from FirstSearch

Spills 90 includes those spill and release records available exclusively from FirstSearch databases. Typically, they may include chemical, oil and/or hazardous substance spills recorded after 1990. Duplicate records that are already included in EDR incident and release records are not included in Spills 90.

Date of Government Version: 06/06/2012
Date Data Arrived at EDR: 01/03/2013
Date Made Active in Reports: 02/22/2013
Number of Days to Update: 50

Source: FirstSearch
Telephone: N/A
Last EDR Contact: 01/03/2013
Next Scheduled EDR Contact: N/A
Data Release Frequency: No Update Planned

Other Ascertainable Records

RCRA NonGen / NLR: RCRA - Non Generators / No Longer Regulated

RCRAInfo is EPA's comprehensive information system, providing access to data supporting the Resource Conservation and Recovery Act (RCRA) of 1976 and the Hazardous and Solid Waste Amendments (HSWA) of 1984. The database includes selective information on sites which generate, transport, store, treat and/or dispose of hazardous waste as defined by the Resource Conservation and Recovery Act (RCRA). Non-Generators do not presently generate hazardous waste.

Date of Government Version: 12/16/2019
Date Data Arrived at EDR: 12/16/2019
Date Made Active in Reports: 12/20/2019
Number of Days to Update: 4

Source: Environmental Protection Agency
Telephone: (415) 495-8895
Last EDR Contact: 03/25/2020
Next Scheduled EDR Contact: 07/06/2020
Data Release Frequency: Quarterly

FUDS: Formerly Used Defense Sites

The listing includes locations of Formerly Used Defense Sites properties where the US Army Corps of Engineers is actively working or will take necessary cleanup actions.

Date of Government Version: 11/12/2019
Date Data Arrived at EDR: 11/19/2019
Date Made Active in Reports: 01/28/2020
Number of Days to Update: 70

Source: U.S. Army Corps of Engineers
Telephone: 202-528-4285
Last EDR Contact: 02/19/2020
Next Scheduled EDR Contact: 06/01/2020
Data Release Frequency: Varies

DOD: Department of Defense Sites

This data set consists of federally owned or administered lands, administered by the Department of Defense, that have any area equal to or greater than 640 acres of the United States, Puerto Rico, and the U.S. Virgin Islands.

Date of Government Version: 12/31/2005
Date Data Arrived at EDR: 11/10/2006
Date Made Active in Reports: 01/11/2007
Number of Days to Update: 62

Source: USGS
Telephone: 888-275-8747
Last EDR Contact: 01/10/2020
Next Scheduled EDR Contact: 04/20/2020
Data Release Frequency: Semi-Annually

FEDLAND: Federal and Indian Lands

Federally and Indian administrated lands of the United States. Lands included are administrated by: Army Corps of Engineers, Bureau of Reclamation, National Wild and Scenic River, National Wildlife Refuge, Public Domain Land, Wilderness, Wilderness Study Area, Wildlife Management Area, Bureau of Indian Affairs, Bureau of Land Management, Department of Justice, Forest Service, Fish and Wildlife Service, National Park Service.

Date of Government Version: 04/02/2018
Date Data Arrived at EDR: 04/11/2018
Date Made Active in Reports: 11/06/2019
Number of Days to Update: 574

Source: U.S. Geological Survey
Telephone: 888-275-8747
Last EDR Contact: 01/09/2020
Next Scheduled EDR Contact: 04/20/2020
Data Release Frequency: N/A

SCRD DRYCLEANERS: State Coalition for Remediation of Drycleaners Listing

The State Coalition for Remediation of Drycleaners was established in 1998, with support from the U.S. EPA Office of Superfund Remediation and Technology Innovation. It is comprised of representatives of states with established drycleaner remediation programs. Currently the member states are Alabama, Connecticut, Florida, Illinois, Kansas, Minnesota, Missouri, North Carolina, Oregon, South Carolina, Tennessee, Texas, and Wisconsin.

Date of Government Version: 01/01/2017
Date Data Arrived at EDR: 02/03/2017
Date Made Active in Reports: 04/07/2017
Number of Days to Update: 63

Source: Environmental Protection Agency
Telephone: 615-532-8599
Last EDR Contact: 02/13/2020
Next Scheduled EDR Contact: 05/25/2020
Data Release Frequency: Varies

US FIN ASSUR: Financial Assurance Information

All owners and operators of facilities that treat, store, or dispose of hazardous waste are required to provide proof that they will have sufficient funds to pay for the clean up, closure, and post-closure care of their facilities.

Date of Government Version: 12/16/2019
Date Data Arrived at EDR: 12/19/2019
Date Made Active in Reports: 02/27/2020
Number of Days to Update: 70

Source: Environmental Protection Agency
Telephone: 202-566-1917
Last EDR Contact: 03/24/2020
Next Scheduled EDR Contact: 07/06/2020
Data Release Frequency: Quarterly

EPA WATCH LIST: EPA WATCH LIST

EPA maintains a "Watch List" to facilitate dialogue between EPA, state and local environmental agencies on enforcement matters relating to facilities with alleged violations identified as either significant or high priority. Being on the Watch List does not mean that the facility has actually violated the law only that an investigation by EPA or a state or local environmental agency has led those organizations to allege that an unproven violation has in fact occurred. Being on the Watch List does not represent a higher level of concern regarding the alleged violations that were detected, but instead indicates cases requiring additional dialogue between EPA, state and local agencies - primarily because of the length of time the alleged violation has gone unaddressed or unresolved.

Date of Government Version: 08/30/2013
Date Data Arrived at EDR: 03/21/2014
Date Made Active in Reports: 06/17/2014
Number of Days to Update: 88

Source: Environmental Protection Agency
Telephone: 617-520-3000
Last EDR Contact: 02/03/2020
Next Scheduled EDR Contact: 05/18/2020
Data Release Frequency: Quarterly

2020 COR ACTION: 2020 Corrective Action Program List

The EPA has set ambitious goals for the RCRA Corrective Action program by creating the 2020 Corrective Action Universe. This RCRA cleanup baseline includes facilities expected to need corrective action. The 2020 universe contains a wide variety of sites. Some properties are heavily contaminated while others were contaminated but have since been cleaned up. Still others have not been fully investigated yet, and may require little or no remediation. Inclusion in the 2020 Universe does not necessarily imply failure on the part of a facility to meet its RCRA obligations.

Date of Government Version: 09/30/2017
Date Data Arrived at EDR: 05/08/2018
Date Made Active in Reports: 07/20/2018
Number of Days to Update: 73

Source: Environmental Protection Agency
Telephone: 703-308-4044
Last EDR Contact: 02/07/2020
Next Scheduled EDR Contact: 05/18/2020
Data Release Frequency: Varies

TSCA: Toxic Substances Control Act

Toxic Substances Control Act. TSCA identifies manufacturers and importers of chemical substances included on the TSCA Chemical Substance Inventory list. It includes data on the production volume of these substances by plant site.

Date of Government Version: 12/31/2016
Date Data Arrived at EDR: 06/21/2017
Date Made Active in Reports: 01/05/2018
Number of Days to Update: 198

Source: EPA
Telephone: 202-260-5521
Last EDR Contact: 03/20/2020
Next Scheduled EDR Contact: 06/29/2020
Data Release Frequency: Every 4 Years

TRIS: Toxic Chemical Release Inventory System

Toxic Release Inventory System. TRIS identifies facilities which release toxic chemicals to the air, water and land in reportable quantities under SARA Title III Section 313.

Date of Government Version: 12/31/2017
Date Data Arrived at EDR: 11/16/2018
Date Made Active in Reports: 11/21/2019
Number of Days to Update: 370

Source: EPA
Telephone: 202-566-0250
Last EDR Contact: 02/05/2020
Next Scheduled EDR Contact: 06/01/2020
Data Release Frequency: Annually

SSTS: Section 7 Tracking Systems

Section 7 of the Federal Insecticide, Fungicide and Rodenticide Act, as amended (92 Stat. 829) requires all registered pesticide-producing establishments to submit a report to the Environmental Protection Agency by March 1st each year. Each establishment must report the types and amounts of pesticides, active ingredients and devices being produced, and those having been produced and sold or distributed in the past year.

Date of Government Version: 05/01/2019
Date Data Arrived at EDR: 10/23/2019
Date Made Active in Reports: 01/15/2020
Number of Days to Update: 84

Source: EPA
Telephone: 202-564-4203
Last EDR Contact: 01/24/2020
Next Scheduled EDR Contact: 05/04/2020
Data Release Frequency: Annually

ROD: Records Of Decision

Record of Decision. ROD documents mandate a permanent remedy at an NPL (Superfund) site containing technical and health information to aid in the cleanup.

Date of Government Version: 01/30/2020
Date Data Arrived at EDR: 02/05/2020
Date Made Active in Reports: 02/14/2020
Number of Days to Update: 9

Source: EPA
Telephone: 703-416-0223
Last EDR Contact: 03/04/2020
Next Scheduled EDR Contact: 06/15/2020
Data Release Frequency: Annually

RMP: Risk Management Plans

When Congress passed the Clean Air Act Amendments of 1990, it required EPA to publish regulations and guidance for chemical accident prevention at facilities using extremely hazardous substances. The Risk Management Program Rule (RMP Rule) was written to implement Section 112(r) of these amendments. The rule, which built upon existing industry codes and standards, requires companies of all sizes that use certain flammable and toxic substances to develop a Risk Management Program, which includes a(n): Hazard assessment that details the potential effects of an accidental release, an accident history of the last five years, and an evaluation of worst-case and alternative accidental releases; Prevention program that includes safety precautions and maintenance, monitoring, and employee training measures; and Emergency response program that spells out emergency health care, employee training measures and procedures for informing the public and response agencies (e.g the fire department) should an accident occur.

Date of Government Version: 04/25/2019
Date Data Arrived at EDR: 05/02/2019
Date Made Active in Reports: 05/23/2019
Number of Days to Update: 21

Source: Environmental Protection Agency
Telephone: 202-564-8600
Last EDR Contact: 01/21/2020
Next Scheduled EDR Contact: 05/04/2020
Data Release Frequency: Varies

RAATS: RCRA Administrative Action Tracking System

RCRA Administration Action Tracking System. RAATS contains records based on enforcement actions issued under RCRA pertaining to major violators and includes administrative and civil actions brought by the EPA. For administration actions after September 30, 1995, data entry in the RAATS database was discontinued. EPA will retain a copy of the database for historical records. It was necessary to terminate RAATS because a decrease in agency resources made it impossible to continue to update the information contained in the database.

Date of Government Version: 04/17/1995
Date Data Arrived at EDR: 07/03/1995
Date Made Active in Reports: 08/07/1995
Number of Days to Update: 35

Source: EPA
Telephone: 202-564-4104
Last EDR Contact: 06/02/2008
Next Scheduled EDR Contact: 09/01/2008
Data Release Frequency: No Update Planned

PRP: Potentially Responsible Parties
A listing of verified Potentially Responsible Parties

Date of Government Version: 01/30/2020
Date Data Arrived at EDR: 02/06/2020
Date Made Active in Reports: 02/14/2020
Number of Days to Update: 8

Source: EPA
Telephone: 202-564-6023
Last EDR Contact: 03/04/2020
Next Scheduled EDR Contact: 05/18/2020
Data Release Frequency: Quarterly

PADS: PCB Activity Database System
PCB Activity Database. PADS Identifies generators, transporters, commercial storers and/or brokers and disposers of PCB's who are required to notify the EPA of such activities.

Date of Government Version: 10/09/2019
Date Data Arrived at EDR: 10/11/2019
Date Made Active in Reports: 12/20/2019
Number of Days to Update: 70

Source: EPA
Telephone: 202-566-0500
Last EDR Contact: 01/10/2020
Next Scheduled EDR Contact: 04/20/2020
Data Release Frequency: Annually

ICIS: Integrated Compliance Information System
The Integrated Compliance Information System (ICIS) supports the information needs of the national enforcement and compliance program as well as the unique needs of the National Pollutant Discharge Elimination System (NPDES) program.

Date of Government Version: 11/18/2016
Date Data Arrived at EDR: 11/23/2016
Date Made Active in Reports: 02/10/2017
Number of Days to Update: 79

Source: Environmental Protection Agency
Telephone: 202-564-2501
Last EDR Contact: 03/26/2020
Next Scheduled EDR Contact: 07/20/2020
Data Release Frequency: Quarterly

FTTS: FIFRA/ TSCA Tracking System - FIFRA (Federal Insecticide, Fungicide, & Rodenticide Act)/TSCA (Toxic Substances Control Act)
FTTS tracks administrative cases and pesticide enforcement actions and compliance activities related to FIFRA, TSCA and EPCRA (Emergency Planning and Community Right-to-Know Act). To maintain currency, EDR contacts the Agency on a quarterly basis.

Date of Government Version: 04/09/2009
Date Data Arrived at EDR: 04/16/2009
Date Made Active in Reports: 05/11/2009
Number of Days to Update: 25

Source: EPA/Office of Prevention, Pesticides and Toxic Substances
Telephone: 202-566-1667
Last EDR Contact: 08/18/2017
Next Scheduled EDR Contact: 12/04/2017
Data Release Frequency: No Update Planned

FTTS INSP: FIFRA/ TSCA Tracking System - FIFRA (Federal Insecticide, Fungicide, & Rodenticide Act)/TSCA (Toxic Substances Control Act)
A listing of FIFRA/TSCA Tracking System (FTTS) inspections and enforcements.

Date of Government Version: 04/09/2009
Date Data Arrived at EDR: 04/16/2009
Date Made Active in Reports: 05/11/2009
Number of Days to Update: 25

Source: EPA
Telephone: 202-566-1667
Last EDR Contact: 08/18/2017
Next Scheduled EDR Contact: 12/04/2017
Data Release Frequency: No Update Planned

MLTS: Material Licensing Tracking System
MLTS is maintained by the Nuclear Regulatory Commission and contains a list of approximately 8,100 sites which possess or use radioactive materials and which are subject to NRC licensing requirements. To maintain currency, EDR contacts the Agency on a quarterly basis.

Date of Government Version: 10/25/2019
Date Data Arrived at EDR: 10/25/2019
Date Made Active in Reports: 01/15/2020
Number of Days to Update: 82

Source: Nuclear Regulatory Commission
Telephone: 301-415-7169
Last EDR Contact: 01/21/2020
Next Scheduled EDR Contact: 05/04/2020
Data Release Frequency: Quarterly

COAL ASH DOE: Steam-Electric Plant Operation Data
A listing of power plants that store ash in surface ponds.

Date of Government Version: 12/31/2018
Date Data Arrived at EDR: 12/04/2019
Date Made Active in Reports: 01/15/2020
Number of Days to Update: 42

Source: Department of Energy
Telephone: 202-586-8719
Last EDR Contact: 03/06/2020
Next Scheduled EDR Contact: 06/15/2020
Data Release Frequency: Varies

COAL ASH EPA: Coal Combustion Residues Surface Impoundments List
A listing of coal combustion residues surface impoundments with high hazard potential ratings.

Date of Government Version: 01/12/2017
Date Data Arrived at EDR: 03/05/2019
Date Made Active in Reports: 11/11/2019
Number of Days to Update: 251

Source: Environmental Protection Agency
Telephone: N/A
Last EDR Contact: 02/27/2020
Next Scheduled EDR Contact: 06/15/2020
Data Release Frequency: Varies

PCB TRANSFORMER: PCB Transformer Registration Database
The database of PCB transformer registrations that includes all PCB registration submittals.

Date of Government Version: 09/13/2019
Date Data Arrived at EDR: 11/06/2019
Date Made Active in Reports: 02/10/2020
Number of Days to Update: 96

Source: Environmental Protection Agency
Telephone: 202-566-0517
Last EDR Contact: 02/07/2020
Next Scheduled EDR Contact: 05/18/2020
Data Release Frequency: Varies

RADINFO: Radiation Information Database
The Radiation Information Database (RADINFO) contains information about facilities that are regulated by U.S. Environmental Protection Agency (EPA) regulations for radiation and radioactivity.

Date of Government Version: 07/01/2019
Date Data Arrived at EDR: 07/01/2019
Date Made Active in Reports: 09/23/2019
Number of Days to Update: 84

Source: Environmental Protection Agency
Telephone: 202-343-9775
Last EDR Contact: 12/20/2019
Next Scheduled EDR Contact: 04/13/2020
Data Release Frequency: Quarterly

HIST FTTS: FIFRA/TSCA Tracking System Administrative Case Listing
A complete administrative case listing from the FIFRA/TSCA Tracking System (FTTS) for all ten EPA regions. The information was obtained from the National Compliance Database (NCDB). NCDB supports the implementation of FIFRA (Federal Insecticide, Fungicide, and Rodenticide Act) and TSCA (Toxic Substances Control Act). Some EPA regions are now closing out records. Because of that, and the fact that some EPA regions are not providing EPA Headquarters with updated records, it was decided to create a HIST FTTS database. It included records that may not be included in the newer FTTS database updates. This database is no longer updated.

Date of Government Version: 10/19/2006
Date Data Arrived at EDR: 03/01/2007
Date Made Active in Reports: 04/10/2007
Number of Days to Update: 40

Source: Environmental Protection Agency
Telephone: 202-564-2501
Last EDR Contact: 12/17/2007
Next Scheduled EDR Contact: 03/17/2008
Data Release Frequency: No Update Planned

HIST FTTS INSP: FIFRA/TSCA Tracking System Inspection & Enforcement Case Listing
A complete inspection and enforcement case listing from the FIFRA/TSCA Tracking System (FTTS) for all ten EPA regions. The information was obtained from the National Compliance Database (NCDB). NCDB supports the implementation of FIFRA (Federal Insecticide, Fungicide, and Rodenticide Act) and TSCA (Toxic Substances Control Act). Some EPA regions are now closing out records. Because of that, and the fact that some EPA regions are not providing EPA Headquarters with updated records, it was decided to create a HIST FTTS database. It included records that may not be included in the newer FTTS database updates. This database is no longer updated.

Date of Government Version: 10/19/2006
Date Data Arrived at EDR: 03/01/2007
Date Made Active in Reports: 04/10/2007
Number of Days to Update: 40

Source: Environmental Protection Agency
Telephone: 202-564-2501
Last EDR Contact: 12/17/2008
Next Scheduled EDR Contact: 03/17/2008
Data Release Frequency: No Update Planned

DOT OPS: Incident and Accident Data

Department of Transporation, Office of Pipeline Safety Incident and Accident data.

Date of Government Version: 10/01/2019
Date Data Arrived at EDR: 10/29/2019
Date Made Active in Reports: 01/15/2020
Number of Days to Update: 78

Source: Department of Transporation, Office of Pipeline Safety
Telephone: 202-366-4595
Last EDR Contact: 01/28/2020
Next Scheduled EDR Contact: 05/11/2020
Data Release Frequency: Quarterly

CONSENT: Superfund (CERCLA) Consent Decrees

Major legal settlements that establish responsibility and standards for cleanup at NPL (Superfund) sites. Released periodically by United States District Courts after settlement by parties to litigation matters.

Date of Government Version: 12/31/2019
Date Data Arrived at EDR: 01/17/2020
Date Made Active in Reports: 03/06/2020
Number of Days to Update: 49

Source: Department of Justice, Consent Decree Library
Telephone: Varies
Last EDR Contact: 03/26/2020
Next Scheduled EDR Contact: 07/20/2020
Data Release Frequency: Varies

BRS: Biennial Reporting System

The Biennial Reporting System is a national system administered by the EPA that collects data on the generation and management of hazardous waste. BRS captures detailed data from two groups: Large Quantity Generators (LQG) and Treatment, Storage, and Disposal Facilities.

Date of Government Version: 12/31/2015
Date Data Arrived at EDR: 02/22/2017
Date Made Active in Reports: 09/28/2017
Number of Days to Update: 218

Source: EPA/NTIS
Telephone: 800-424-9346
Last EDR Contact: 03/25/2020
Next Scheduled EDR Contact: 07/06/2020
Data Release Frequency: Biennially

INDIAN RESERV: Indian Reservations

This map layer portrays Indian administered lands of the United States that have any area equal to or greater than 640 acres.

Date of Government Version: 12/31/2014
Date Data Arrived at EDR: 07/14/2015
Date Made Active in Reports: 01/10/2017
Number of Days to Update: 546

Source: USGS
Telephone: 202-208-3710
Last EDR Contact: 01/07/2020
Next Scheduled EDR Contact: 04/20/2020
Data Release Frequency: Semi-Annually

FUSRAP: Formerly Utilized Sites Remedial Action Program

DOE established the Formerly Utilized Sites Remedial Action Program (FUSRAP) in 1974 to remediate sites where radioactive contamination remained from Manhattan Project and early U.S. Atomic Energy Commission (AEC) operations.

Date of Government Version: 08/08/2017
Date Data Arrived at EDR: 09/11/2018
Date Made Active in Reports: 09/14/2018
Number of Days to Update: 3

Source: Department of Energy
Telephone: 202-586-3559
Last EDR Contact: 01/31/2020
Next Scheduled EDR Contact: 05/18/2020
Data Release Frequency: Varies

UMTRA: Uranium Mill Tailings Sites

Uranium ore was mined by private companies for federal government use in national defense programs. When the mills shut down, large piles of the sand-like material (mill tailings) remain after uranium has been extracted from the ore. Levels of human exposure to radioactive materials from the piles are low; however, in some cases tailings were used as construction materials before the potential health hazards of the tailings were recognized.

Date of Government Version: 08/30/2019
Date Data Arrived at EDR: 11/15/2019
Date Made Active in Reports: 01/28/2020
Number of Days to Update: 74

Source: Department of Energy
Telephone: 505-845-0011
Last EDR Contact: 02/21/2020
Next Scheduled EDR Contact: 06/01/2020
Data Release Frequency: Varies

LEAD SMELTER 1: Lead Smelter Sites
A listing of former lead smelter site locations.

Date of Government Version: 01/30/2020
Date Data Arrived at EDR: 02/05/2020
Date Made Active in Reports: 02/14/2020
Number of Days to Update: 9

Source: Environmental Protection Agency
Telephone: 703-603-8787
Last EDR Contact: 03/04/2020
Next Scheduled EDR Contact: 04/13/2020
Data Release Frequency: Varies

LEAD SMELTER 2: Lead Smelter Sites
A list of several hundred sites in the U.S. where secondary lead smelting was done from 1931and 1964. These sites may pose a threat to public health through ingestion or inhalation of contaminated soil or dust

Date of Government Version: 04/05/2001
Date Data Arrived at EDR: 10/27/2010
Date Made Active in Reports: 12/02/2010
Number of Days to Update: 36

Source: American Journal of Public Health
Telephone: 703-305-6451
Last EDR Contact: 12/02/2009
Next Scheduled EDR Contact: N/A
Data Release Frequency: No Update Planned

US AIRS (AFS): Aerometric Information Retrieval System Facility Subsystem (AFS)
The database is a sub-system of Aerometric Information Retrieval System (AIRS). AFS contains compliance data on air pollution point sources regulated by the U.S. EPA and/or state and local air regulatory agencies. This information comes from source reports by various stationary sources of air pollution, such as electric power plants, steel mills, factories, and universities, and provides information about the air pollutants they produce. Action, air program, air program pollutant, and general level plant data. It is used to track emissions and compliance data from industrial plants.

Date of Government Version: 10/12/2016
Date Data Arrived at EDR: 10/26/2016
Date Made Active in Reports: 02/03/2017
Number of Days to Update: 100

Source: EPA
Telephone: 202-564-2496
Last EDR Contact: 09/26/2017
Next Scheduled EDR Contact: 01/08/2018
Data Release Frequency: Annually

US AIRS MINOR: Air Facility System Data
A listing of minor source facilities.

Date of Government Version: 10/12/2016
Date Data Arrived at EDR: 10/26/2016
Date Made Active in Reports: 02/03/2017
Number of Days to Update: 100

Source: EPA
Telephone: 202-564-2496
Last EDR Contact: 09/26/2017
Next Scheduled EDR Contact: 01/08/2018
Data Release Frequency: Annually

MINES VIOLATIONS: MSHA Violation Assessment Data
Mines violation and assessment information. Department of Labor, Mine Safety & Health Administration.

Date of Government Version: 12/03/2019
Date Data Arrived at EDR: 12/03/2019
Date Made Active in Reports: 01/28/2020
Number of Days to Update: 56

Source: DOL, Mine Safety & Health Admi
Telephone: 202-693-9424
Last EDR Contact: 03/02/2020
Next Scheduled EDR Contact: 06/15/2020
Data Release Frequency: Quarterly

US MINES: Mines Master Index File
Contains all mine identification numbers issued for mines active or opened since 1971. The data also includes violation information.

Date of Government Version: 11/06/2019
Date Data Arrived at EDR: 11/25/2019
Date Made Active in Reports: 01/28/2020
Number of Days to Update: 64

Source: Department of Labor, Mine Safety and Health Administration
Telephone: 303-231-5959
Last EDR Contact: 02/25/2020
Next Scheduled EDR Contact: 06/08/2020
Data Release Frequency: Semi-Annually

US MINES 2: Ferrous and Nonferrous Metal Mines Database Listing

This map layer includes ferrous (ferrous metal mines are facilities that extract ferrous metals, such as iron ore or molybdenum) and nonferrous (Nonferrous metal mines are facilities that extract nonferrous metals, such as gold, silver, copper, zinc, and lead) metal mines in the United States.

Date of Government Version: 12/05/2005
Date Data Arrived at EDR: 02/29/2008
Date Made Active in Reports: 04/18/2008
Number of Days to Update: 49

Source: USGS
Telephone: 703-648-7709
Last EDR Contact: 02/28/2020
Next Scheduled EDR Contact: 06/08/2020
Data Release Frequency: Varies

US MINES 3: Active Mines & Mineral Plants Database Listing

Active Mines and Mineral Processing Plant operations for commodities monitored by the Minerals Information Team of the USGS.

Date of Government Version: 04/14/2011
Date Data Arrived at EDR: 06/08/2011
Date Made Active in Reports: 09/13/2011
Number of Days to Update: 97

Source: USGS
Telephone: 703-648-7709
Last EDR Contact: 02/28/2020
Next Scheduled EDR Contact: 06/08/2020
Data Release Frequency: Varies

ABANDONED MINES: Abandoned Mines

An inventory of land and water impacted by past mining (primarily coal mining) is maintained by OSMRE to provide information needed to implement the Surface Mining Control and Reclamation Act of 1977 (SMCRA). The inventory contains information on the location, type, and extent of AML impacts, as well as, information on the cost associated with the reclamation of those problems. The inventory is based upon field surveys by State, Tribal, and OSMRE program officials. It is dynamic to the extent that it is modified as new problems are identified and existing problems are reclaimed.

Date of Government Version: 12/09/2019
Date Data Arrived at EDR: 12/11/2019
Date Made Active in Reports: 02/27/2020
Number of Days to Update: 78

Source: Department of Interior
Telephone: 202-208-2609
Last EDR Contact: 03/05/2020
Next Scheduled EDR Contact: 06/22/2020
Data Release Frequency: Quarterly

FINDS: Facility Index System/Facility Registry System

Facility Index System. FINDS contains both facility information and 'pointers' to other sources that contain more detail. EDR includes the following FINDS databases in this report: PCS (Permit Compliance System), AIRS (Aerometric Information Retrieval System), DOCKET (Enforcement Docket used to manage and track information on civil judicial enforcement cases for all environmental statutes), FURS (Federal Underground Injection Control), C-DOCKET (Criminal Docket System used to track criminal enforcement actions for all environmental statutes), FFIS (Federal Facilities Information System), STATE (State Environmental Laws and Statutes), and PADS (PCB Activity Data System).

Date of Government Version: 11/22/2019
Date Data Arrived at EDR: 12/04/2019
Date Made Active in Reports: 03/02/2020
Number of Days to Update: 89

Source: EPA
Telephone: (415) 947-8000
Last EDR Contact: 03/03/2020
Next Scheduled EDR Contact: 06/15/2020
Data Release Frequency: Quarterly

DOCKET HWC: Hazardous Waste Compliance Docket Listing

A complete list of the Federal Agency Hazardous Waste Compliance Docket Facilities.

Date of Government Version: 05/31/2018
Date Data Arrived at EDR: 07/26/2018
Date Made Active in Reports: 10/05/2018
Number of Days to Update: 71

Source: Environmental Protection Agency
Telephone: 202-564-0527
Last EDR Contact: 02/21/2020
Next Scheduled EDR Contact: 06/08/2020
Data Release Frequency: Varies

ECHO: Enforcement & Compliance History Information
ECHO provides integrated compliance and enforcement information for about 800,000 regulated facilities nationwide.

Date of Government Version: 01/05/2020
Date Data Arrived at EDR: 01/07/2020
Date Made Active in Reports: 03/06/2020
Number of Days to Update: 59

Source: Environmental Protection Agency
Telephone: 202-564-2280
Last EDR Contact: 01/07/2020
Next Scheduled EDR Contact: 04/20/2020
Data Release Frequency: Quarterly

UXO: Unexploded Ordnance Sites
A listing of unexploded ordnance site locations

Date of Government Version: 12/31/2017
Date Data Arrived at EDR: 01/17/2019
Date Made Active in Reports: 04/01/2019
Number of Days to Update: 74

Source: Department of Defense
Telephone: 703-704-1564
Last EDR Contact: 01/13/2020
Next Scheduled EDR Contact: 04/27/2020
Data Release Frequency: Varies

FUELS PROGRAM: EPA Fuels Program Registered Listing
This listing includes facilities that are registered under the Part 80 (Code of Federal Regulations) EPA Fuels Programs. All companies now are required to submit new and updated registrations.

Date of Government Version: 11/18/2019
Date Data Arrived at EDR: 11/19/2019
Date Made Active in Reports: 01/28/2020
Number of Days to Update: 70

Source: EPA
Telephone: 800-385-6164
Last EDR Contact: 02/19/2020
Next Scheduled EDR Contact: 06/01/2020
Data Release Frequency: Quarterly

CA BOND EXP. PLAN: Bond Expenditure Plan
Department of Health Services developed a site-specific expenditure plan as the basis for an appropriation of Hazardous Substance Cleanup Bond Act funds. It is not updated.

Date of Government Version: 01/01/1989
Date Data Arrived at EDR: 07/27/1994
Date Made Active in Reports: 08/02/1994
Number of Days to Update: 6

Source: Department of Health Services
Telephone: 916-255-2118
Last EDR Contact: 05/31/1994
Next Scheduled EDR Contact: N/A
Data Release Frequency: No Update Planned

CORTESE: "Cortese" Hazardous Waste & Substances Sites List
The sites for the list are designated by the State Water Resource Control Board (LUST), the Integrated Waste Board (SWF/LS), and the Department of Toxic Substances Control (Cal-Sites).

Date of Government Version: 12/18/2019
Date Data Arrived at EDR: 12/20/2019
Date Made Active in Reports: 02/20/2020
Number of Days to Update: 62

Source: CAL EPA/Office of Emergency Information
Telephone: 916-323-3400
Last EDR Contact: 03/24/2020
Next Scheduled EDR Contact: 07/06/2020
Data Release Frequency: Quarterly

CUPA LIVERMORE-PLEASANTON: CUPA Facility Listing
list of facilities associated with the various CUPA programs in Livermore-Pleasanton

Date of Government Version: 05/01/2019
Date Data Arrived at EDR: 05/14/2019
Date Made Active in Reports: 07/17/2019
Number of Days to Update: 64

Source: Livermore-Pleasanton Fire Department
Telephone: 925-454-2361
Last EDR Contact: 02/14/2020
Next Scheduled EDR Contact: 05/25/2020
Data Release Frequency: Varies

CUPA SAN FRANCISCO CO: CUPA Facility Listing
Cupa facilities

Date of Government Version: 10/31/2019
Date Data Arrived at EDR: 11/01/2019
Date Made Active in Reports: 12/11/2019
Number of Days to Update: 40

Source: San Francisco County Department of Environmental Health
Telephone: 415-252-3896
Last EDR Contact: 01/31/2020
Next Scheduled EDR Contact: 05/18/2020
Data Release Frequency: Varies

DRYCLEAN AVAQMD: Antelope Valley Air Quality Management District Drycleaner Listing
A listing of dry cleaners in the Antelope Valley Air Quality Management District.

Date of Government Version: 12/02/2019
Date Data Arrived at EDR: 12/03/2019
Date Made Active in Reports: 02/04/2020
Number of Days to Update: 63

Source: Antelope Valley Air Quality Management District
Telephone: 661-723-8070
Last EDR Contact: 02/27/2020
Next Scheduled EDR Contact: 06/15/2020
Data Release Frequency: Varies

DRYCLEAN SOUTH COAST: South Coast Air Quality Management District Drycleaner Listing
A listing of dry cleaners in the South Coast Air Quality Management District

Date of Government Version: 09/27/2019
Date Data Arrived at EDR: 10/01/2019
Date Made Active in Reports: 11/07/2019
Number of Days to Update: 37

Source: South Coast Air Quality Management District
Telephone: 909-396-3211
Last EDR Contact: 02/21/2020
Next Scheduled EDR Contact: 06/08/2020
Data Release Frequency: Varies

DRYCLEANERS: Cleaner Facilities
A list of drycleaner related facilities that have EPA ID numbers. These are facilities with certain SIC codes: power laundries, family and commercial; garment pressing and cleaner's agents; linen supply; coin-operated laundries and cleaning; drycleaning plants, except rugs; carpet and upholster cleaning; industrial launderers; laundry and garment services.

Date of Government Version: 09/06/2019
Date Data Arrived at EDR: 10/11/2019
Date Made Active in Reports: 12/12/2019
Number of Days to Update: 62

Source: Department of Toxic Substance Control
Telephone: 916-327-4498
Last EDR Contact: 02/27/2020
Next Scheduled EDR Contact: 06/15/2020
Data Release Frequency: Annually

EMI: Emissions Inventory Data
Toxics and criteria pollutant emissions data collected by the ARB and local air pollution agencies.

Date of Government Version: 12/31/2017
Date Data Arrived at EDR: 06/24/2019
Date Made Active in Reports: 08/22/2019
Number of Days to Update: 59

Source: California Air Resources Board
Telephone: 916-322-2990
Last EDR Contact: 03/20/2020
Next Scheduled EDR Contact: 06/29/2020
Data Release Frequency: Varies

ENF: Enforcement Action Listing
A listing of Water Board Enforcement Actions. Formal is everything except Oral/Verbal Communication, Notice of Violation, Expedited Payment Letter, and Staff Enforcement Letter.

Date of Government Version: 07/19/2019
Date Data Arrived at EDR: 07/22/2019
Date Made Active in Reports: 09/26/2019
Number of Days to Update: 66

Source: State Water Resoruces Control Board
Telephone: 916-445-9379
Last EDR Contact: 01/22/2020
Next Scheduled EDR Contact: 05/04/2020
Data Release Frequency: Varies

Financial Assurance 1: Financial Assurance Information Listing
Financial Assurance information

Date of Government Version: 10/17/2019
Date Data Arrived at EDR: 10/22/2019
Date Made Active in Reports: 01/02/2020
Number of Days to Update: 72

Source: Department of Toxic Substances Control
Telephone: 916-255-3628
Last EDR Contact: 01/17/2020
Next Scheduled EDR Contact: 05/04/2020
Data Release Frequency: Varies

Financial Assurance 2: Financial Assurance Information Listing

A listing of financial assurance information for solid waste facilities. Financial assurance is intended to ensure that resources are available to pay for the cost of closure, post-closure care, and corrective measures if the owner or operator of a regulated facility is unable or unwilling to pay.

Date of Government Version: 11/08/2019
Date Data Arrived at EDR: 11/12/2019
Date Made Active in Reports: 01/08/2020
Number of Days to Update: 57

Source: California Integrated Waste Management Board
Telephone: 916-341-6066
Last EDR Contact: 02/07/2020
Next Scheduled EDR Contact: 05/25/2020
Data Release Frequency: Varies

HAZNET: Facility and Manifest Data

Facility and Manifest Data. The data is extracted from the copies of hazardous waste manifests received each year by the DTSC. The annual volume of manifests is typically 700,000 - 1,000,000 annually, representing approximately 350,000 - 500,000 shipments. Data are from the manifests submitted without correction, and therefore many contain some invalid values for data elements such as generator ID, TSD ID, waste category, and disposal method. This database begins with calendar year 1993.

Date of Government Version: 12/31/2017
Date Data Arrived at EDR: 05/29/2019
Date Made Active in Reports: 07/22/2019
Number of Days to Update: 54

Source: California Environmental Protection Agency
Telephone: 916-255-1136
Last EDR Contact: 04/22/2019
Next Scheduled EDR Contact: 04/20/2020
Data Release Frequency: Annually

ICE: ICE

Contains data pertaining to the Permitted Facilities with Inspections / Enforcements sites tracked in Envirostor.

Date of Government Version: 11/18/2019
Date Data Arrived at EDR: 11/19/2019
Date Made Active in Reports: 01/23/2020
Number of Days to Update: 65

Source: Department of Toxic Subsances Control
Telephone: 877-786-9427
Last EDR Contact: 02/19/2020
Next Scheduled EDR Contact: 06/01/2020
Data Release Frequency: Quarterly

HIST CORTESE: Hazardous Waste & Substance Site List

The sites for the list are designated by the State Water Resource Control Board [LUST], the Integrated Waste Board [SWF/LS], and the Department of Toxic Substances Control [CALSITES]. This listing is no longer updated by the state agency.

Date of Government Version: 04/01/2001
Date Data Arrived at EDR: 01/22/2009
Date Made Active in Reports: 04/08/2009
Number of Days to Update: 76

Source: Department of Toxic Substances Control
Telephone: 916-323-3400
Last EDR Contact: 01/22/2009
Next Scheduled EDR Contact: N/A
Data Release Frequency: No Update Planned

HWP: EnviroStor Permitted Facilities Listing

Detailed information on permitted hazardous waste facilities and corrective action ("cleanups") tracked in EnviroStor.

Date of Government Version: 11/18/2019
Date Data Arrived at EDR: 11/19/2019
Date Made Active in Reports: 01/23/2020
Number of Days to Update: 65

Source: Department of Toxic Substances Control
Telephone: 916-323-3400
Last EDR Contact: 02/19/2020
Next Scheduled EDR Contact: 06/01/2020
Data Release Frequency: Quarterly

HWT: Registered Hazardous Waste Transporter Database

A listing of hazardous waste transporters. In California, unless specifically exempted, it is unlawful for any person to transport hazardous wastes unless the person holds a valid registration issued by DTSC. A hazardous waste transporter registration is valid for one year and is assigned a unique registration number.

Date of Government Version: 01/06/2020
Date Data Arrived at EDR: 01/07/2020
Date Made Active in Reports: 03/05/2020
Number of Days to Update: 58

Source: Department of Toxic Substances Control
Telephone: 916-440-7145
Last EDR Contact: 01/07/2020
Next Scheduled EDR Contact: 04/20/2020
Data Release Frequency: Quarterly

MINES: Mines Site Location Listing
A listing of mine site locations from the Office of Mine Reclamation.

Date of Government Version: 12/09/2019
Date Data Arrived at EDR: 12/10/2019
Date Made Active in Reports: 02/24/2020
Number of Days to Update: 76

Source: Department of Conservation
Telephone: 916-322-1080
Last EDR Contact: 03/10/2020
Next Scheduled EDR Contact: 06/22/2020
Data Release Frequency: Quarterly

MWMP: Medical Waste Management Program Listing
The Medical Waste Management Program (MWMP) ensures the proper handling and disposal of medical waste by permitting and inspecting medical waste Offsite Treatment Facilities (PDF) and Transfer Stations (PDF) throughout the state. MWMP also oversees all Medical Waste Transporters.

Date of Government Version: 11/22/2019
Date Data Arrived at EDR: 12/04/2019
Date Made Active in Reports: 02/04/2020
Number of Days to Update: 62

Source: Department of Public Health
Telephone: 916-558-1784
Last EDR Contact: 03/03/2020
Next Scheduled EDR Contact: 06/15/2020
Data Release Frequency: Varies

NPDES: NPDES Permits Listing
A listing of NPDES permits, including stormwater.

Date of Government Version: 11/11/2019
Date Data Arrived at EDR: 11/12/2019
Date Made Active in Reports: 01/08/2020
Number of Days to Update: 57

Source: State Water Resources Control Board
Telephone: 916-445-9379
Last EDR Contact: 02/11/2020
Next Scheduled EDR Contact: 05/25/2020
Data Release Frequency: Quarterly

PEST LIC: Pesticide Regulation Licenses Listing
A listing of licenses and certificates issued by the Department of Pesticide Regulation. The DPR issues licenses and/or certificates to: Persons and businesses that apply or sell pesticides; Pest control dealers and brokers; Persons who advise on agricultural pesticide applications.

Date of Government Version: 12/03/2019
Date Data Arrived at EDR: 12/04/2019
Date Made Active in Reports: 02/04/2020
Number of Days to Update: 62

Source: Department of Pesticide Regulation
Telephone: 916-445-4038
Last EDR Contact: 03/03/2020
Next Scheduled EDR Contact: 06/15/2020
Data Release Frequency: Quarterly

PROC: Certified Processors Database
A listing of certified processors.

Date of Government Version: 12/09/2019
Date Data Arrived at EDR: 12/10/2019
Date Made Active in Reports: 02/19/2020
Number of Days to Update: 71

Source: Department of Conservation
Telephone: 916-323-3836
Last EDR Contact: 03/10/2020
Next Scheduled EDR Contact: 06/22/2020
Data Release Frequency: Quarterly

NOTIFY 65: Proposition 65 Records
Listings of all Proposition 65 incidents reported to counties by the State Water Resources Control Board and the Regional Water Quality Control Board. This database is no longer updated by the reporting agency.

Date of Government Version: 12/11/2019
Date Data Arrived at EDR: 12/12/2019
Date Made Active in Reports: 02/21/2020
Number of Days to Update: 71

Source: State Water Resources Control Board
Telephone: 916-445-3846
Last EDR Contact: 03/12/2020
Next Scheduled EDR Contact: 06/29/2020
Data Release Frequency: No Update Planned

UIC: UIC Listing
A listing of wells identified as underground injection wells, in the California Oil and Gas Wells database.

Date of Government Version: 12/06/2019
Date Data Arrived at EDR: 12/10/2019
Date Made Active in Reports: 02/19/2020
Number of Days to Update: 71

Source: Deaprtment of Conservation
Telephone: 916-445-2408
Last EDR Contact: 03/10/2020
Next Scheduled EDR Contact: 06/22/2020
Data Release Frequency: Varies

UIC GEO: Underground Injection Control Sites (GEOTRACKER)
Underground control injection sites

Date of Government Version: 12/09/2019
Date Data Arrived at EDR: 12/10/2019
Date Made Active in Reports: 02/18/2020
Number of Days to Update: 70

Source: State Water Resource Control Board
Telephone: 866-480-1028
Last EDR Contact: 03/10/2020
Next Scheduled EDR Contact: 06/22/2020
Data Release Frequency: Varies

WASTEWATER PITS: Oil Wastewater Pits Listing
Water officials discovered that oil producers have been dumping chemical-laden wastewater into hundreds of unlined pits that are operating without proper permits. Inspections completed by the Central Valley Regional Water Quality Control Board revealed the existence of previously unidentified waste sites. The water boards review found that more than one-third of the region's active disposal pits are operating without permission.

Date of Government Version: 11/19/2019
Date Data Arrived at EDR: 01/07/2020
Date Made Active in Reports: 03/09/2020
Number of Days to Update: 62

Source: RWQCB, Central Valley Region
Telephone: 559-445-5577
Last EDR Contact: 01/07/2020
Next Scheduled EDR Contact: 04/20/2020
Data Release Frequency: Varies

WDS: Waste Discharge System
Sites which have been issued waste discharge requirements.

Date of Government Version: 06/19/2007
Date Data Arrived at EDR: 06/20/2007
Date Made Active in Reports: 06/29/2007
Number of Days to Update: 9

Source: State Water Resources Control Board
Telephone: 916-341-5227
Last EDR Contact: 02/14/2020
Next Scheduled EDR Contact: 06/01/2020
Data Release Frequency: No Update Planned

WIP: Well Investigation Program Case List
Well Investigation Program case in the San Gabriel and San Fernando Valley area.

Date of Government Version: 07/03/2009
Date Data Arrived at EDR: 07/21/2009
Date Made Active in Reports: 08/03/2009
Number of Days to Update: 13

Source: Los Angeles Water Quality Control Board
Telephone: 213-576-6726
Last EDR Contact: 03/18/2020
Next Scheduled EDR Contact: 07/06/2020
Data Release Frequency: No Update Planned

MILITARY PRIV SITES: Military Privatized Sites (GEOTRACKER)
Military privatized sites

Date of Government Version: 12/09/2019
Date Data Arrived at EDR: 12/10/2019
Date Made Active in Reports: 02/18/2020
Number of Days to Update: 70

Source: State Water Resources Control Board
Telephone: 866-480-1028
Last EDR Contact: 03/10/2020
Next Scheduled EDR Contact: 06/22/2020
Data Release Frequency: Varies

PROJECT: Project Sites (GEOTRACKER)
Projects sites

Date of Government Version: 12/09/2019
Date Data Arrived at EDR: 12/10/2019
Date Made Active in Reports: 02/18/2020
Number of Days to Update: 70

Source: State Water Resources Control Board
Telephone: 866-480-1028
Last EDR Contact: 03/10/2020
Next Scheduled EDR Contact: 06/22/2020
Data Release Frequency: Varies

WDR: Waste Discharge Requirements Listing

In general, the Waste Discharge Requirements (WDRs) Program (sometimes also referred to as the "Non Chapter 15 (Non 15) Program") regulates point discharges that are exempt pursuant to Subsection 20090 of Title 27 and not subject to the Federal Water Pollution Control Act. Exemptions from Title 27 may be granted for nine categories of discharges (e.g., sewage, wastewater, etc.) that meet, and continue to meet, the preconditions listed for each specific exemption. The scope of the WDRs Program also includes the discharge of wastes classified as inert, pursuant to section 20230 of Title 27.

Date of Government Version: 12/09/2019
Date Data Arrived at EDR: 12/10/2019
Date Made Active in Reports: 02/19/2020
Number of Days to Update: 71

Source: State Water Resources Control Board
Telephone: 916-341-5810
Last EDR Contact: 03/10/2020
Next Scheduled EDR Contact: 06/22/2020
Data Release Frequency: Quarterly

CIWQS: California Integrated Water Quality System

The California Integrated Water Quality System (CIWQS) is a computer system used by the State and Regional Water Quality Control Boards to track information about places of environmental interest, manage permits and other orders, track inspections, and manage violations and enforcement activities.

Date of Government Version: 12/03/2019
Date Data Arrived at EDR: 12/04/2019
Date Made Active in Reports: 02/04/2020
Number of Days to Update: 62

Source: State Water Resources Control Board
Telephone: 866-794-4977
Last EDR Contact: 03/03/2020
Next Scheduled EDR Contact: 06/15/2020
Data Release Frequency: Varies

CERS: CalEPA Regulated Site Portal Data

The CalEPA Regulated Site Portal database combines data about environmentally regulated sites and facilities in California into a single database. It combines data from a variety of state and federal databases, and provides an overview of regulated activities across the spectrum of environmental programs for any given location in California. These activities include hazardous materials and waste, state and federal cleanups, impacted ground and surface waters, and toxic materials

Date of Government Version: 10/21/2019
Date Data Arrived at EDR: 10/22/2019
Date Made Active in Reports: 01/03/2020
Number of Days to Update: 73

Source: California Environmental Protection Agency
Telephone: 916-323-2514
Last EDR Contact: 01/22/2020
Next Scheduled EDR Contact: 05/04/2020
Data Release Frequency: Varies

NON-CASE INFO: Non-Case Information Sites (GEOTRACKER)

Non-Case Information sites

Date of Government Version: 12/09/2019
Date Data Arrived at EDR: 12/10/2019
Date Made Active in Reports: 02/18/2020
Number of Days to Update: 70

Source: State Water Resources Control Board
Telephone: 866-480-1028
Last EDR Contact: 03/10/2020
Next Scheduled EDR Contact: 06/22/2020
Data Release Frequency: Varies

OTHER OIL GAS: Other Oil & Gas Projects Sites (GEOTRACKER)

Other Oil & Gas Projects sites

Date of Government Version: 12/09/2019
Date Data Arrived at EDR: 12/10/2019
Date Made Active in Reports: 02/18/2020
Number of Days to Update: 70

Source: State Water Resources Control Board
Telephone: 866-480-1028
Last EDR Contact: 03/10/2020
Next Scheduled EDR Contact: 06/22/2020
Data Release Frequency: Varies

PROD WATER PONDS: Produced Water Ponds Sites (GEOTRACKER)
Produced water ponds sites

Date of Government Version: 12/09/2019
Date Data Arrived at EDR: 12/10/2019
Date Made Active in Reports: 02/18/2020
Number of Days to Update: 70

Source: State Water Resources Control Board
Telephone: 866-480-1028
Last EDR Contact: 03/10/2020
Next Scheduled EDR Contact: 06/22/2020
Data Release Frequency: Varies

SAMPLING POINT: Sampling Point ? Public Sites (GEOTRACKER)
Sampling point - public sites

Date of Government Version: 12/09/2019
Date Data Arrived at EDR: 12/10/2019
Date Made Active in Reports: 02/18/2020
Number of Days to Update: 70

Source: State Water Resources Control Board
Telephone: 866-480-1028
Last EDR Contact: 03/10/2020
Next Scheduled EDR Contact: 06/22/2020
Data Release Frequency: Varies

WELL STIM PROJ: Well Stimulation Project (GEOTRACKER)
Includes areas of groundwater monitoring plans, a depiction of the monitoring network, and the facilities, boundaries, and subsurface characteristics of the oilfield and the features (oil and gas wells, produced water ponds, UIC wells, water supply wells, etc?) being monitored

Date of Government Version: 12/09/2019
Date Data Arrived at EDR: 12/10/2019
Date Made Active in Reports: 02/18/2020
Number of Days to Update: 70

Source: State Water Resources Control Board
Telephone: 866-480-1028
Last EDR Contact: 03/10/2020
Next Scheduled EDR Contact: 06/22/2020
Data Release Frequency: Varies

HWTS: Hazardous Waste Tracking System
The Hazardous Waste Tracking System (HWTS) is the Department of Toxic Substances Control?s data repository for hazardous waste Identification (ID) numbers and manifest information. HWTS generates reports on hazardous waste shipments for generators, transporters, and TSDFs.

Date of Government Version: 10/15/2019
Date Data Arrived at EDR: 11/14/2019
Date Made Active in Reports: 02/07/2020
Number of Days to Update: 85

Source: Department of Toxic Substances Control
Telephone: 916-324-2444
Last EDR Contact: 03/26/2020
Next Scheduled EDR Contact: 07/20/2020
Data Release Frequency: Varies

MINES MRDS: Mineral Resources Data System
Mineral Resources Data System

Date of Government Version: 04/06/2018
Date Data Arrived at EDR: 10/21/2019
Date Made Active in Reports: 10/24/2019
Number of Days to Update: 3

Source: USGS
Telephone: 703-648-6533
Last EDR Contact: 02/28/2020
Next Scheduled EDR Contact: 06/08/2020
Data Release Frequency: Varies

EDR HIGH RISK HISTORICAL RECORDS

EDR Exclusive Records

EDR MGP: EDR Proprietary Manufactured Gas Plants
The EDR Proprietary Manufactured Gas Plant Database includes records of coal gas plants (manufactured gas plants) compiled by EDR's researchers. Manufactured gas sites were used in the United States from the 1800's to 1950's to produce a gas that could be distributed and used as fuel. These plants used whale oil, rosin, coal, or a mixture of coal, oil, and water that also produced a significant amount of waste. Many of the byproducts of the gas production, such as coal tar (oily waste containing volatile and non-volatile chemicals), sludges, oils and other compounds are potentially hazardous to human health and the environment. The byproduct from this process was frequently disposed of directly at the plant site and can remain or spread slowly, serving as a continuous source of soil and groundwater contamination.

Date of Government Version: N/A
Date Data Arrived at EDR: N/A
Date Made Active in Reports: N/A
Number of Days to Update: N/A

Source: EDR, Inc.
Telephone: N/A
Last EDR Contact: N/A
Next Scheduled EDR Contact: N/A
Data Release Frequency: No Update Planned

EDR Hist Auto: EDR Exclusive Historical Auto Stations

EDR has searched selected national collections of business directories and has collected listings of potential gas station/filling station/service station sites that were available to EDR researchers. EDR's review was limited to those categories of sources that might, in EDR's opinion, include gas station/filling station/service station establishments. The categories reviewed included, but were not limited to gas, gas station, gasoline station, filling station, auto, automobile repair, auto service station, service station, etc. This database falls within a category of information EDR classifies as "High Risk Historical Records", or HRHR. EDR's HRHR effort presents unique and sometimes proprietary data about past sites and operations that typically create environmental concerns, but may not show up in current government records searches.

Date of Government Version: N/A
Date Data Arrived at EDR: N/A
Date Made Active in Reports: N/A
Number of Days to Update: N/A

Source: EDR, Inc.
Telephone: N/A
Last EDR Contact: N/A
Next Scheduled EDR Contact: N/A
Data Release Frequency: Varies

EDR Hist Cleaner: EDR Exclusive Historical Cleaners

EDR has searched selected national collections of business directories and has collected listings of potential dry cleaner sites that were available to EDR researchers. EDR's review was limited to those categories of sources that might, in EDR's opinion, include dry cleaning establishments. The categories reviewed included, but were not limited to dry cleaners, cleaners, laundry, laundromat, cleaning/laundry, wash & dry etc. This database falls within a category of information EDR classifies as "High Risk Historical Records", or HRHR. EDR's HRHR effort presents unique and sometimes proprietary data about past sites and operations that typically create environmental concerns, but may not show up in current government records searches.

Date of Government Version: N/A
Date Data Arrived at EDR: N/A
Date Made Active in Reports: N/A
Number of Days to Update: N/A

Source: EDR, Inc.
Telephone: N/A
Last EDR Contact: N/A
Next Scheduled EDR Contact: N/A
Data Release Frequency: Varies

EDR RECOVERED GOVERNMENT ARCHIVES

Exclusive Recovered Govt. Archives

RGA LF: Recovered Government Archive Solid Waste Facilities List

The EDR Recovered Government Archive Landfill database provides a list of landfills derived from historical databases and includes many records that no longer appear in current government lists. Compiled from Records formerly available from the Department of Resources Recycling and Recovery in California.

Date of Government Version: N/A
Date Data Arrived at EDR: 07/01/2013
Date Made Active in Reports: 01/13/2014
Number of Days to Update: 196

Source: Department of Resources Recycling and Recovery
Telephone: N/A
Last EDR Contact: 06/01/2012
Next Scheduled EDR Contact: N/A
Data Release Frequency: Varies

RGA LUST: Recovered Government Archive Leaking Underground Storage Tank

The EDR Recovered Government Archive Leaking Underground Storage Tank database provides a list of LUST incidents derived from historical databases and includes many records that no longer appear in current government lists. Compiled from Records formerly available from the State Water Resources Control Board in California.

Date of Government Version: N/A
Date Data Arrived at EDR: 07/01/2013
Date Made Active in Reports: 12/30/2013
Number of Days to Update: 182

Source: State Water Resources Control Board
Telephone: N/A
Last EDR Contact: 06/01/2012
Next Scheduled EDR Contact: N/A
Data Release Frequency: Varies

GOVERNMENT RECORDS SEARCHED / DATA CURRENCY TRACKING

COUNTY RECORDS

ALAMEDA COUNTY:

CS ALAMEDA: Contaminated Sites
A listing of contaminated sites overseen by the Toxic Release Program (oil and groundwater contamination from chemical releases and spills) and the Leaking Underground Storage Tank Program (soil and ground water contamination from leaking petroleum USTs).

Date of Government Version: 01/09/2019
Date Data Arrived at EDR: 01/11/2019
Date Made Active in Reports: 03/05/2019
Number of Days to Update: 53

Source: Alameda County Environmental Health Services
Telephone: 510-567-6700
Last EDR Contact: 03/26/2020
Next Scheduled EDR Contact: 07/20/2020
Data Release Frequency: Semi-Annually

UST ALAMEDA: Underground Tanks
Underground storage tank sites located in Alameda county.

Date of Government Version: 01/06/2020
Date Data Arrived at EDR: 01/07/2020
Date Made Active in Reports: 03/06/2020
Number of Days to Update: 59

Source: Alameda County Environmental Health Services
Telephone: 510-567-6700
Last EDR Contact: 03/26/2020
Next Scheduled EDR Contact: 07/24/2047
Data Release Frequency: Semi-Annually

AMADOR COUNTY:

CUPA AMADOR: CUPA Facility List
Cupa Facility List

Date of Government Version: 09/06/2019
Date Data Arrived at EDR: 09/10/2019
Date Made Active in Reports: 10/31/2019
Number of Days to Update: 51

Source: Amador County Environmental Health
Telephone: 209-223-6439
Last EDR Contact: 02/27/2020
Next Scheduled EDR Contact: 06/15/2020
Data Release Frequency: Varies

BUTTE COUNTY:

CUPA BUTTE: CUPA Facility Listing
Cupa facility list.

Date of Government Version: 04/21/2017
Date Data Arrived at EDR: 04/25/2017
Date Made Active in Reports: 08/09/2017
Number of Days to Update: 106

Source: Public Health Department
Telephone: 530-538-7149
Last EDR Contact: 03/26/2020
Next Scheduled EDR Contact: 07/20/2020
Data Release Frequency: No Update Planned

CALVERAS COUNTY:

CUPA CALVERAS: CUPA Facility Listing
Cupa Facility Listing

Date of Government Version: 12/02/2019
Date Data Arrived at EDR: 12/03/2019
Date Made Active in Reports: 02/04/2020
Number of Days to Update: 63

Source: Calveras County Environmental Health
Telephone: 209-754-6399
Last EDR Contact: 03/18/2020
Next Scheduled EDR Contact: 07/06/2020
Data Release Frequency: Quarterly

COLUSA COUNTY:

CUPA COLUSA: CUPA Facility List
Cupa facility list.

Date of Government Version: 08/14/2019
Date Data Arrived at EDR: 08/20/2019
Date Made Active in Reports: 10/18/2019
Number of Days to Update: 59

Source: Health & Human Services
Telephone: 530-458-0396
Last EDR Contact: 02/27/2020
Next Scheduled EDR Contact: 05/18/2020
Data Release Frequency: Semi-Annually

CONTRA COSTA COUNTY:

SL CONTRA COSTA: Site List
List includes sites from the underground tank, hazardous waste generator and business plan/2185 programs.

Date of Government Version: 12/02/2019
Date Data Arrived at EDR: 12/04/2019
Date Made Active in Reports: 02/04/2020
Number of Days to Update: 62

Source: Contra Costa Health Services Department
Telephone: 925-646-2286
Last EDR Contact: 01/27/2020
Next Scheduled EDR Contact: 05/11/2020
Data Release Frequency: Semi-Annually

DEL NORTE COUNTY:

CUPA DEL NORTE: CUPA Facility List
Cupa Facility list

Date of Government Version: 10/11/2019
Date Data Arrived at EDR: 10/29/2019
Date Made Active in Reports: 12/11/2019
Number of Days to Update: 43

Source: Del Norte County Environmental Health Division
Telephone: 707-465-0426
Last EDR Contact: 01/24/2020
Next Scheduled EDR Contact: 05/11/2020
Data Release Frequency: Varies

EL DORADO COUNTY:

CUPA EL DORADO: CUPA Facility List
CUPA facility list.

Date of Government Version: 12/31/2019
Date Data Arrived at EDR: 01/03/2020
Date Made Active in Reports: 03/05/2020
Number of Days to Update: 62

Source: El Dorado County Environmental Management Department
Telephone: 530-621-6623
Last EDR Contact: 01/03/2020
Next Scheduled EDR Contact: 05/11/2020
Data Release Frequency: Varies

FRESNO COUNTY:

CUPA FRESNO: CUPA Resources List
Certified Unified Program Agency. CUPA's are responsible for implementing a unified hazardous materials and hazardous waste management regulatory program. The agency provides oversight of businesses that deal with hazardous materials, operate underground storage tanks or aboveground storage tanks.

Date of Government Version: 10/08/2019
Date Data Arrived at EDR: 10/10/2019
Date Made Active in Reports: 12/11/2019
Number of Days to Update: 62

Source: Dept. of Community Health
Telephone: 559-445-3271
Last EDR Contact: 03/20/2020
Next Scheduled EDR Contact: 07/13/2020
Data Release Frequency: Semi-Annually

GLENN COUNTY:

CUPA GLENN: CUPA Facility List
Cupa facility list

Date of Government Version: 01/22/2018
Date Data Arrived at EDR: 01/24/2018
Date Made Active in Reports: 03/14/2018
Number of Days to Update: 49

Source: Glenn County Air Pollution Control District
Telephone: 830-934-6500
Last EDR Contact: 01/17/2020
Next Scheduled EDR Contact: 05/04/2020
Data Release Frequency: No Update Planned

HUMBOLDT COUNTY:

CUPA HUMBOLDT: CUPA Facility List
CUPA facility list.

Date of Government Version: 11/13/2019
Date Data Arrived at EDR: 11/14/2019
Date Made Active in Reports: 01/23/2020
Number of Days to Update: 70

Source: Humboldt County Environmental Health
Telephone: N/A
Last EDR Contact: 03/26/2020
Next Scheduled EDR Contact: 06/01/2020
Data Release Frequency: Semi-Annually

IMPERIAL COUNTY:

CUPA IMPERIAL: CUPA Facility List
Cupa facility list.

Date of Government Version: 10/17/2019
Date Data Arrived at EDR: 10/22/2019
Date Made Active in Reports: 01/02/2020
Number of Days to Update: 72

Source: San Diego Border Field Office
Telephone: 760-339-2777
Last EDR Contact: 01/17/2020
Next Scheduled EDR Contact: 05/04/2020
Data Release Frequency: Varies

INYO COUNTY:

CUPA INYO: CUPA Facility List
Cupa facility list.

Date of Government Version: 04/02/2018
Date Data Arrived at EDR: 04/03/2018
Date Made Active in Reports: 06/14/2018
Number of Days to Update: 72

Source: Inyo County Environmental Health Services
Telephone: 760-878-0238
Last EDR Contact: 02/13/2020
Next Scheduled EDR Contact: 06/01/2020
Data Release Frequency: Varies

KERN COUNTY:

UST KERN: Underground Storage Tank Sites & Tank Listing
Kern County Sites and Tanks Listing.

Date of Government Version: 10/28/2019
Date Data Arrived at EDR: 11/05/2019
Date Made Active in Reports: 01/08/2020
Number of Days to Update: 64

Source: Kern County Environment Health Services Department
Telephone: 661-862-8700
Last EDR Contact: 01/31/2020
Next Scheduled EDR Contact: 05/18/2020
Data Release Frequency: Quarterly

KINGS COUNTY:

CUPA KINGS: CUPA Facility List
A listing of sites included in the county's Certified Unified Program Agency database. California's Secretary for Environmental Protection established the unified hazardous materials and hazardous waste regulatory program as required by chapter 6.11 of the California Health and Safety Code. The Unified Program consolidates the administration, permits, inspections, and enforcement activities.

Date of Government Version: 11/25/2019
Date Data Arrived at EDR: 12/05/2019
Date Made Active in Reports: 02/04/2020
Number of Days to Update: 61

Source: Kings County Department of Public Health
Telephone: 559-584-1411
Last EDR Contact: 02/13/2020
Next Scheduled EDR Contact: 06/01/2020
Data Release Frequency: Varies

LAKE COUNTY:

CUPA LAKE: CUPA Facility List
Cupa facility list

Date of Government Version: 08/16/2019
Date Data Arrived at EDR: 08/20/2019
Date Made Active in Reports: 10/18/2019
Number of Days to Update: 59

Source: Lake County Environmental Health
Telephone: 707-263-1164
Last EDR Contact: 01/08/2020
Next Scheduled EDR Contact: 04/27/2020
Data Release Frequency: Varies

LASSEN COUNTY:

CUPA LASSEN: CUPA Facility List
Cupa facility list

Date of Government Version: 07/22/2019
Date Data Arrived at EDR: 07/23/2019
Date Made Active in Reports: 09/26/2019
Number of Days to Update: 65

Source: Lassen County Environmental Health
Telephone: 530-251-8528
Last EDR Contact: 01/17/2020
Next Scheduled EDR Contact: 05/04/2020
Data Release Frequency: Varies

LOS ANGELES COUNTY:

AOCONCERN: Key Areas of Concerns in Los Angeles County
San Gabriel Valley areas where VOC contamination is at or above the MCL as designated by region 9 EPA office. Date of Government Version: 3/30/2009 Exide Site area is a cleanup plan of lead-impacted soil surrounding the former Exide Facility as designated by the DTSC. Date of Government Version: 7/17/2017

Date of Government Version: 03/30/2009
Date Data Arrived at EDR: 03/31/2009
Date Made Active in Reports: 10/23/2009
Number of Days to Update: 206

Source: N/A
Telephone: N/A
Last EDR Contact: 03/12/2020
Next Scheduled EDR Contact: 06/29/2020
Data Release Frequency: No Update Planned

HMS LOS ANGELES: HMS: Street Number List
Industrial Waste and Underground Storage Tank Sites.

Date of Government Version: 01/15/2020
Date Data Arrived at EDR: 01/16/2020
Date Made Active in Reports: 02/07/2020
Number of Days to Update: 22

Source: Department of Public Works
Telephone: 626-458-3517
Last EDR Contact: 03/26/2020
Next Scheduled EDR Contact: 07/20/2020
Data Release Frequency: Semi-Annually

LF LOS ANGELES: List of Solid Waste Facilities
Solid Waste Facilities in Los Angeles County.

Date of Government Version: 01/13/2020
Date Data Arrived at EDR: 01/14/2020
Date Made Active in Reports: 03/24/2020
Number of Days to Update: 70

Source: La County Department of Public Works
Telephone: 818-458-5185
Last EDR Contact: 01/14/2020
Next Scheduled EDR Contact: 04/27/2020
Data Release Frequency: Varies

LF LOS ANGELES CITY: City of Los Angeles Landfills
Landfills owned and maintained by the City of Los Angeles.

Date of Government Version: 01/01/2019
Date Data Arrived at EDR: 01/15/2019
Date Made Active in Reports: 03/07/2019
Number of Days to Update: 51

Source: Engineering & Construction Division
Telephone: 213-473-7869
Last EDR Contact: 01/13/2020
Next Scheduled EDR Contact: 04/27/2020
Data Release Frequency: Varies

LOS ANGELES AST: Active & Inactive AST Inventory
A listing of active & inactive above ground petroleum storage tank site locations, located in the City of Los Angeles.

Date of Government Version: 06/01/2019
Date Data Arrived at EDR: 06/25/2019
Date Made Active in Reports: 08/22/2019
Number of Days to Update: 58

Source: Los Angeles Fire Department
Telephone: 213-978-3800
Last EDR Contact: 12/20/2019
Next Scheduled EDR Contact: 04/06/2020
Data Release Frequency: Varies

LOS ANGELES CO LF METHANE: Methane Producing Landfills
This data was created on April 30, 2012 to represent known disposal sites in Los Angeles County that may produce and emanate methane gas. The shapefile contains disposal sites within Los Angeles County that once accepted degradable refuse material. Information used to create this data was extracted from a landfill survey performed by County Engineers (Major Waste System Map, 1973) as well as historical records from CalRecycle, Regional Water Quality Control Board, and Los Angeles County Department of Public Health

Date of Government Version: 04/30/2012
Date Data Arrived at EDR: 04/17/2019
Date Made Active in Reports: 05/29/2019
Number of Days to Update: 42

Source: Los Angeles County Department of Public Works
Telephone: 626-458-6973
Last EDR Contact: 01/17/2020
Next Scheduled EDR Contact: 04/27/2020
Data Release Frequency: No Update Planned

LOS ANGELES HM: Active & Inactive Hazardous Materials Inventory
A listing of active & inactive hazardous materials facility locations, located in the City of Los Angeles.

Date of Government Version: 06/01/2019
Date Data Arrived at EDR: 06/25/2019
Date Made Active in Reports: 08/22/2019
Number of Days to Update: 58

Source: Los Angeles Fire Department
Telephone: 213-978-3800
Last EDR Contact: 12/20/2019
Next Scheduled EDR Contact: 04/06/2020
Data Release Frequency: Varies

LOS ANGELES UST: Active & Inactive UST Inventory
A listing of active & inactive underground storage tank site locations and underground storage tank historical sites, located in the City of Los Angeles.

Date of Government Version: 06/01/2019
Date Data Arrived at EDR: 06/25/2019
Date Made Active in Reports: 08/22/2019
Number of Days to Update: 58

Source: Los Angeles Fire Department
Telephone: 213-978-3800
Last EDR Contact: 12/20/2019
Next Scheduled EDR Contact: 04/06/2020
Data Release Frequency: Varies

SITE MIT LOS ANGELES: Site Mitigation List
Industrial sites that have had some sort of spill or complaint.

Date of Government Version: 12/31/2019
Date Data Arrived at EDR: 01/14/2020
Date Made Active in Reports: 03/24/2020
Number of Days to Update: 70

Source: Community Health Services
Telephone: 323-890-7806
Last EDR Contact: 01/14/2020
Next Scheduled EDR Contact: 04/27/2020
Data Release Frequency: Annually

UST EL SEGUNDO: City of El Segundo Underground Storage Tank
Underground storage tank sites located in El Segundo city.

Date of Government Version: 01/21/2017
Date Data Arrived at EDR: 04/19/2017
Date Made Active in Reports: 05/10/2017
Number of Days to Update: 21

Source: City of El Segundo Fire Department
Telephone: 310-524-2236
Last EDR Contact: 01/13/2020
Next Scheduled EDR Contact: 04/27/2020
Data Release Frequency: No Update Planned

UST LONG BEACH: City of Long Beach Underground Storage Tank
Underground storage tank sites located in the city of Long Beach.

Date of Government Version: 04/22/2019
Date Data Arrived at EDR: 04/23/2019
Date Made Active in Reports: 06/27/2019
Number of Days to Update: 65

Source: City of Long Beach Fire Department
Telephone: 562-570-2563
Last EDR Contact: 01/17/2020
Next Scheduled EDR Contact: 05/04/2020
Data Release Frequency: Varies

UST TORRANCE: City of Torrance Underground Storage Tank
Underground storage tank sites located in the city of Torrance.

Date of Government Version: 06/27/2019
Date Data Arrived at EDR: 07/30/2019
Date Made Active in Reports: 10/02/2019
Number of Days to Update: 64

Source: City of Torrance Fire Department
Telephone: 310-618-2973
Last EDR Contact: 01/17/2020
Next Scheduled EDR Contact: 05/04/2020
Data Release Frequency: Semi-Annually

MADERA COUNTY:

CUPA MADERA: CUPA Facility List
A listing of sites included in the county's Certified Unified Program Agency database. California's Secretary for Environmental Protection established the unified hazardous materials and hazardous waste regulatory program as required by chapter 6.11 of the California Health and Safety Code. The Unified Program consolidates the administration, permits, inspections, and enforcement activities.

Date of Government Version: 11/18/2019
Date Data Arrived at EDR: 11/20/2019
Date Made Active in Reports: 01/27/2020
Number of Days to Update: 68

Source: Madera County Environmental Health
Telephone: 559-675-7823
Last EDR Contact: 02/14/2020
Next Scheduled EDR Contact: 06/01/2020
Data Release Frequency: Varies

MARIN COUNTY:

UST MARIN: Underground Storage Tank Sites
Currently permitted USTs in Marin County.

Date of Government Version: 09/26/2018
Date Data Arrived at EDR: 10/04/2018
Date Made Active in Reports: 11/02/2018
Number of Days to Update: 29

Source: Public Works Department Waste Management
Telephone: 415-473-6647
Last EDR Contact: 12/19/2019
Next Scheduled EDR Contact: 04/13/2020
Data Release Frequency: Semi-Annually

MERCED COUNTY:

CUPA MERCED: CUPA Facility List
CUPA facility list.

Date of Government Version: 11/18/2019
Date Data Arrived at EDR: 11/20/2019
Date Made Active in Reports: 01/03/2020
Number of Days to Update: 44

Source: Merced County Environmental Health
Telephone: 209-381-1094
Last EDR Contact: 02/13/2020
Next Scheduled EDR Contact: 06/01/2020
Data Release Frequency: Varies

MONO COUNTY:

CUPA MONO: CUPA Facility List
CUPA Facility List

Date of Government Version: 11/20/2019
Date Data Arrived at EDR: 12/02/2019
Date Made Active in Reports: 02/07/2020
Number of Days to Update: 67

Source: Mono County Health Department
Telephone: 760-932-5580
Last EDR Contact: 02/21/2020
Next Scheduled EDR Contact: 06/08/2020
Data Release Frequency: Varies

MONTEREY COUNTY:

CUPA MONTEREY: CUPA Facility Listing
CUPA Program listing from the Environmental Health Division.

Date of Government Version: 11/06/2019
Date Data Arrived at EDR: 11/07/2019
Date Made Active in Reports: 01/08/2020
Number of Days to Update: 62

Source: Monterey County Health Department
Telephone: 831-796-1297
Last EDR Contact: 03/25/2020
Next Scheduled EDR Contact: 07/13/2020
Data Release Frequency: Varies

NAPA COUNTY:

LUST NAPA: Sites With Reported Contamination
A listing of leaking underground storage tank sites located in Napa county.

Date of Government Version: 01/09/2017
Date Data Arrived at EDR: 01/11/2017
Date Made Active in Reports: 03/02/2017
Number of Days to Update: 50

Source: Napa County Department of Environmental Management
Telephone: 707-253-4269
Last EDR Contact: 02/21/2020
Next Scheduled EDR Contact: 06/08/2020
Data Release Frequency: No Update Planned

UST NAPA: Closed and Operating Underground Storage Tank Sites
Underground storage tank sites located in Napa county.

Date of Government Version: 09/05/2019
Date Data Arrived at EDR: 09/09/2019
Date Made Active in Reports: 10/31/2019
Number of Days to Update: 52

Source: Napa County Department of Environmental Management
Telephone: 707-253-4269
Last EDR Contact: 03/05/2020
Next Scheduled EDR Contact: 06/08/2020
Data Release Frequency: No Update Planned

NEVADA COUNTY:

CUPA NEVADA: CUPA Facility List
CUPA facility list.

Date of Government Version: 10/30/2019
Date Data Arrived at EDR: 10/30/2019
Date Made Active in Reports: 12/11/2019
Number of Days to Update: 42

Source: Community Development Agency
Telephone: 530-265-1467
Last EDR Contact: 01/24/2020
Next Scheduled EDR Contact: 05/11/2020
Data Release Frequency: Varies

ORANGE COUNTY:

IND_SITE ORANGE: List of Industrial Site Cleanups
Petroleum and non-petroleum spills.

Date of Government Version: 10/04/2019
Date Data Arrived at EDR: 12/02/2019
Date Made Active in Reports: 02/04/2020
Number of Days to Update: 64

Source: Health Care Agency
Telephone: 714-834-3446
Last EDR Contact: 02/03/2020
Next Scheduled EDR Contact: 05/18/2020
Data Release Frequency: Annually

LUST ORANGE: List of Underground Storage Tank Cleanups
Orange County Underground Storage Tank Cleanups (LUST).

Date of Government Version: 10/04/2019
Date Data Arrived at EDR: 12/02/2019
Date Made Active in Reports: 02/04/2020
Number of Days to Update: 64

Source: Health Care Agency
Telephone: 714-834-3446
Last EDR Contact: 02/03/2020
Next Scheduled EDR Contact: 05/18/2020
Data Release Frequency: Quarterly

UST ORANGE: List of Underground Storage Tank Facilities
Orange County Underground Storage Tank Facilities (UST).

Date of Government Version: 10/04/2019
Date Data Arrived at EDR: 11/05/2019
Date Made Active in Reports: 01/08/2020
Number of Days to Update: 64

Source: Health Care Agency
Telephone: 714-834-3446
Last EDR Contact: 02/04/2020
Next Scheduled EDR Contact: 05/18/2020
Data Release Frequency: Quarterly

PLACER COUNTY:

MS PLACER: Master List of Facilities
List includes aboveground tanks, underground tanks and cleanup sites.

Date of Government Version: 12/02/2019
Date Data Arrived at EDR: 12/03/2019
Date Made Active in Reports: 02/07/2020
Number of Days to Update: 66

Source: Placer County Health and Human Services
Telephone: 530-745-2363
Last EDR Contact: 02/27/2020
Next Scheduled EDR Contact: 06/15/2020
Data Release Frequency: Semi-Annually

PLUMAS COUNTY:

CUPA PLUMAS: CUPA Facility List
Plumas County CUPA Program facilities.

Date of Government Version: 03/31/2019
Date Data Arrived at EDR: 04/23/2019
Date Made Active in Reports: 06/26/2019
Number of Days to Update: 64

Source: Plumas County Environmental Health
Telephone: 530-283-6355
Last EDR Contact: 01/17/2020
Next Scheduled EDR Contact: 05/04/2020
Data Release Frequency: Varies

RIVERSIDE COUNTY:

LUST RIVERSIDE: Listing of Underground Tank Cleanup Sites
Riverside County Underground Storage Tank Cleanup Sites (LUST).

Date of Government Version: 10/17/2019
Date Data Arrived at EDR: 10/22/2019
Date Made Active in Reports: 12/13/2019
Number of Days to Update: 52

Source: Department of Environmental Health
Telephone: 951-358-5055
Last EDR Contact: 02/10/2020
Next Scheduled EDR Contact: 06/29/2020
Data Release Frequency: Quarterly

UST RIVERSIDE: Underground Storage Tank Tank List
Underground storage tank sites located in Riverside county.

Date of Government Version: 10/17/2019
Date Data Arrived at EDR: 10/22/2019
Date Made Active in Reports: 01/03/2020
Number of Days to Update: 73

Source: Department of Environmental Health
Telephone: 951-358-5055
Last EDR Contact: 02/10/2020
Next Scheduled EDR Contact: 06/29/2020
Data Release Frequency: Quarterly

SACRAMENTO COUNTY:

CS SACRAMENTO: Toxic Site Clean-Up List
List of sites where unauthorized releases of potentially hazardous materials have occurred.

Date of Government Version: 11/14/2019
Date Data Arrived at EDR: 12/23/2019
Date Made Active in Reports: 02/20/2020
Number of Days to Update: 59

Source: Sacramento County Environmental Management
Telephone: 916-875-8406
Last EDR Contact: 12/23/2019
Next Scheduled EDR Contact: 04/13/2020
Data Release Frequency: Quarterly

ML SACRAMENTO: Master Hazardous Materials Facility List
Any business that has hazardous materials on site - hazardous material storage sites, underground storage tanks, waste generators.

Date of Government Version: 11/14/2019
Date Data Arrived at EDR: 12/23/2019
Date Made Active in Reports: 02/21/2020
Number of Days to Update: 60

Source: Sacramento County Environmental Management
Telephone: 916-875-8406
Last EDR Contact: 12/23/2019
Next Scheduled EDR Contact: 04/13/2020
Data Release Frequency: Quarterly

SAN BENITO COUNTY:

CUPA SAN BENITO: CUPA Facility List
Cupa facility list

Date of Government Version: 11/14/2019
Date Data Arrived at EDR: 11/15/2019
Date Made Active in Reports: 01/23/2020
Number of Days to Update: 69

Source: San Benito County Environmental Health
Telephone: N/A
Last EDR Contact: 01/31/2020
Next Scheduled EDR Contact: 05/18/2020
Data Release Frequency: Varies

SAN BERNARDINO COUNTY:

PERMITS SAN BERNARDINO: Hazardous Material Permits
This listing includes underground storage tanks, medical waste handlers/generators, hazardous materials handlers, hazardous waste generators, and waste oil generators/handlers.

Date of Government Version: 11/26/2019
Date Data Arrived at EDR: 11/27/2019
Date Made Active in Reports: 02/04/2020
Number of Days to Update: 69

Source: San Bernardino County Fire Department Hazardous Materials Division
Telephone: 909-387-3041
Last EDR Contact: 02/03/2020
Next Scheduled EDR Contact: 05/18/2020
Data Release Frequency: Quarterly

SAN DIEGO COUNTY:

HMMD SAN DIEGO: Hazardous Materials Management Division Database

The database includes: HE58 - This report contains the business name, site address, business phone number, establishment 'H' permit number, type of permit, and the business status. HE17 - In addition to providing the same information provided in the HE58 listing, HE17 provides inspection dates, violations received by the establishment, hazardous waste generated, the quantity, method of storage, treatment/disposal of waste and the hauler, and information on underground storage tanks. Unauthorized Release List - Includes a summary of environmental contamination cases in San Diego County (underground tank cases, non-tank cases, groundwater contamination, and soil contamination are included.)

Date of Government Version: 12/03/2019
Date Data Arrived at EDR: 12/04/2019
Date Made Active in Reports: 02/04/2020
Number of Days to Update: 62

Source: Hazardous Materials Management Division
Telephone: 619-338-2268
Last EDR Contact: 03/03/2020
Next Scheduled EDR Contact: 06/15/2020
Data Release Frequency: Quarterly

LF SAN DIEGO: Solid Waste Facilities

San Diego County Solid Waste Facilities.

Date of Government Version: 04/18/2018
Date Data Arrived at EDR: 04/24/2018
Date Made Active in Reports: 06/19/2018
Number of Days to Update: 56

Source: Department of Health Services
Telephone: 619-338-2209
Last EDR Contact: 01/17/2020
Next Scheduled EDR Contact: 05/04/2020
Data Release Frequency: Varies

SAN DIEGO CO LOP: Local Oversight Program Listing

A listing of all LOP release sites that are or were under the County of San Diego's jurisdiction. Included are closed or transferred cases, open cases, and cases that did not have a case type indicated. The cases without a case type are mostly complaints; however, some of them could be LOP cases.

Date of Government Version: 10/16/2019
Date Data Arrived at EDR: 10/22/2019
Date Made Active in Reports: 12/13/2019
Number of Days to Update: 52

Source: Department of Environmental Health
Telephone: 858-505-6874
Last EDR Contact: 01/17/2020
Next Scheduled EDR Contact: 05/04/2020
Data Release Frequency: Varies

SAN DIEGO CO SAM: Environmental Case Listing

The listing contains all underground tank release cases and projects pertaining to properties contaminated with hazardous substances that are actively under review by the Site Assessment and Mitigation Program.

Date of Government Version: 03/23/2010
Date Data Arrived at EDR: 06/15/2010
Date Made Active in Reports: 07/09/2010
Number of Days to Update: 24

Source: San Diego County Department of Environmental Health
Telephone: 619-338-2371
Last EDR Contact: 02/27/2020
Next Scheduled EDR Contact: 06/15/2020
Data Release Frequency: No Update Planned

SAN FRANCISCO COUNTY:

LUST SAN FRANCISCO: Local Oversite Facilities

A listing of leaking underground storage tank sites located in San Francisco county.

Date of Government Version: 09/19/2008
Date Data Arrived at EDR: 09/19/2008
Date Made Active in Reports: 09/29/2008
Number of Days to Update: 10

Source: Department Of Public Health San Francisco County
Telephone: 415-252-3920
Last EDR Contact: 01/31/2020
Next Scheduled EDR Contact: 05/18/2020
Data Release Frequency: No Update Planned

UST SAN FRANCISCO: Underground Storage Tank Information
Underground storage tank sites located in San Francisco county.

Date of Government Version: 01/08/2020
Date Data Arrived at EDR: 01/09/2020
Date Made Active in Reports: 03/06/2020
Number of Days to Update: 57

Source: Department of Public Health
Telephone: 415-252-3920
Last EDR Contact: 01/07/2020
Next Scheduled EDR Contact: 05/18/2020
Data Release Frequency: Quarterly

SAN JOAQUIN COUNTY:

UST SAN JOAQUIN: San Joaquin Co. UST
A listing of underground storage tank locations in San Joaquin county.

Date of Government Version: 06/22/2018
Date Data Arrived at EDR: 06/26/2018
Date Made Active in Reports: 07/11/2018
Number of Days to Update: 15

Source: Environmental Health Department
Telephone: N/A
Last EDR Contact: 03/12/2020
Next Scheduled EDR Contact: 06/29/2020
Data Release Frequency: Semi-Annually

SAN LUIS OBISPO COUNTY:

CUPA SAN LUIS OBISPO: CUPA Facility List
Cupa Facility List.

Date of Government Version: 12/12/2019
Date Data Arrived at EDR: 12/13/2019
Date Made Active in Reports: 02/20/2020
Number of Days to Update: 69

Source: San Luis Obispo County Public Health Department
Telephone: 805-781-5596
Last EDR Contact: 02/14/2020
Next Scheduled EDR Contact: 06/01/2020
Data Release Frequency: Varies

SAN MATEO COUNTY:

BI SAN MATEO: Business Inventory
List includes Hazardous Materials Business Plan, hazardous waste generators, and underground storage tanks.

Date of Government Version: 09/03/2019
Date Data Arrived at EDR: 09/09/2019
Date Made Active in Reports: 11/05/2019
Number of Days to Update: 57

Source: San Mateo County Environmental Health Services Division
Telephone: 650-363-1921
Last EDR Contact: 02/20/2020
Next Scheduled EDR Contact: 06/22/2020
Data Release Frequency: Annually

LUST SAN MATEO: Fuel Leak List
A listing of leaking underground storage tank sites located in San Mateo county.

Date of Government Version: 03/29/2019
Date Data Arrived at EDR: 03/29/2019
Date Made Active in Reports: 05/29/2019
Number of Days to Update: 61

Source: San Mateo County Environmental Health Services Division
Telephone: 650-363-1921
Last EDR Contact: 03/05/2020
Next Scheduled EDR Contact: 06/22/2020
Data Release Frequency: Semi-Annually

SANTA BARBARA COUNTY:

CUPA SANTA BARBARA: CUPA Facility Listing
CUPA Program Listing from the Environmental Health Services division.

Date of Government Version: 09/08/2011
Date Data Arrived at EDR: 09/09/2011
Date Made Active in Reports: 10/07/2011
Number of Days to Update: 28

Source: Santa Barbara County Public Health Department
Telephone: 805-686-8167
Last EDR Contact: 02/14/2020
Next Scheduled EDR Contact: 06/01/2020
Data Release Frequency: No Update Planned

SANTA CLARA COUNTY:

CUPA SANTA CLARA: Cupa Facility List
Cupa facility list

Date of Government Version: 11/18/2019
Date Data Arrived at EDR: 11/19/2019
Date Made Active in Reports: 01/23/2020
Number of Days to Update: 65

Source: Department of Environmental Health
Telephone: 408-918-1973
Last EDR Contact: 02/14/2020
Next Scheduled EDR Contact: 06/01/2020
Data Release Frequency: Varies

HIST LUST SANTA CLARA: HIST LUST - Fuel Leak Site Activity Report
A listing of open and closed leaking underground storage tanks. This listing is no longer updated by the county. Leaking underground storage tanks are now handled by the Department of Environmental Health.

Date of Government Version: 03/29/2005
Date Data Arrived at EDR: 03/30/2005
Date Made Active in Reports: 04/21/2005
Number of Days to Update: 22

Source: Santa Clara Valley Water District
Telephone: 408-265-2600
Last EDR Contact: 03/23/2009
Next Scheduled EDR Contact: 06/22/2009
Data Release Frequency: No Update Planned

LUST SANTA CLARA: LOP Listing
A listing of leaking underground storage tanks located in Santa Clara county.

Date of Government Version: 03/03/2014
Date Data Arrived at EDR: 03/05/2014
Date Made Active in Reports: 03/18/2014
Number of Days to Update: 13

Source: Department of Environmental Health
Telephone: 408-918-3417
Last EDR Contact: 02/21/2020
Next Scheduled EDR Contact: 06/08/2020
Data Release Frequency: No Update Planned

SAN JOSE HAZMAT: Hazardous Material Facilities
Hazardous material facilities, including underground storage tank sites.

Date of Government Version: 10/30/2019
Date Data Arrived at EDR: 11/01/2019
Date Made Active in Reports: 01/08/2020
Number of Days to Update: 68

Source: City of San Jose Fire Department
Telephone: 408-535-7694
Last EDR Contact: 02/13/2020
Next Scheduled EDR Contact: 05/18/2020
Data Release Frequency: Annually

SANTA CRUZ COUNTY:

CUPA SANTA CRUZ: CUPA Facility List
CUPA facility listing.

Date of Government Version: 01/21/2017
Date Data Arrived at EDR: 02/22/2017
Date Made Active in Reports: 05/23/2017
Number of Days to Update: 90

Source: Santa Cruz County Environmental Health
Telephone: 831-464-2761
Last EDR Contact: 02/14/2020
Next Scheduled EDR Contact: 06/01/2020
Data Release Frequency: Varies

SHASTA COUNTY:

CUPA SHASTA: CUPA Facility List
Cupa Facility List.

Date of Government Version: 06/15/2017
Date Data Arrived at EDR: 06/19/2017
Date Made Active in Reports: 08/09/2017
Number of Days to Update: 51

Source: Shasta County Department of Resource Management
Telephone: 530-225-5789
Last EDR Contact: 02/14/2020
Next Scheduled EDR Contact: 06/01/2020
Data Release Frequency: Varies

SOLANO COUNTY:

LUST SOLANO: Leaking Underground Storage Tanks
A listing of leaking underground storage tank sites located in Solano county.

Date of Government Version: 06/04/2019
Date Data Arrived at EDR: 06/06/2019
Date Made Active in Reports: 08/13/2019
Number of Days to Update: 68

Source: Solano County Department of Environmental Management
Telephone: 707-784-6770
Last EDR Contact: 02/27/2020
Next Scheduled EDR Contact: 06/15/2020
Data Release Frequency: Quarterly

UST SOLANO: Underground Storage Tanks
Underground storage tank sites located in Solano county.

Date of Government Version: 12/09/2019
Date Data Arrived at EDR: 12/11/2019
Date Made Active in Reports: 02/21/2020
Number of Days to Update: 72

Source: Solano County Department of Environmental Management
Telephone: 707-784-6770
Last EDR Contact: 02/27/2020
Next Scheduled EDR Contact: 06/15/2020
Data Release Frequency: Quarterly

SONOMA COUNTY:

CUPA SONOMA: Cupa Facility List
Cupa Facility list

Date of Government Version: 02/25/2020
Date Data Arrived at EDR: 02/26/2020
Date Made Active in Reports: 03/11/2020
Number of Days to Update: 14

Source: County of Sonoma Fire & Emergency Services Department
Telephone: 707-565-1174
Last EDR Contact: 03/18/2020
Next Scheduled EDR Contact: 07/06/2020
Data Release Frequency: Varies

LUST SONOMA: Leaking Underground Storage Tank Sites
A listing of leaking underground storage tank sites located in Sonoma county.

Date of Government Version: 01/02/2020
Date Data Arrived at EDR: 01/03/2020
Date Made Active in Reports: 03/05/2020
Number of Days to Update: 62

Source: Department of Health Services
Telephone: 707-565-6565
Last EDR Contact: 03/18/2020
Next Scheduled EDR Contact: 07/06/2020
Data Release Frequency: Quarterly

STANISLAUS COUNTY:

CUPA STANISLAUS: CUPA Facility List
Cupa facility list

Date of Government Version: 11/04/2019
Date Data Arrived at EDR: 11/07/2019
Date Made Active in Reports: 01/08/2020
Number of Days to Update: 62

Source: Stanislaus County Department of Ennvironmental Protection
Telephone: 209-525-6751
Last EDR Contact: 01/13/2020
Next Scheduled EDR Contact: 04/27/2020
Data Release Frequency: Varies

SUTTER COUNTY:

UST SUTTER: Underground Storage Tanks
Underground storage tank sites located in Sutter county.

Date of Government Version: 12/02/2019
Date Data Arrived at EDR: 12/03/2019
Date Made Active in Reports: 02/07/2020
Number of Days to Update: 66

Source: Sutter County Environmental Health Services
Telephone: 530-822-7500
Last EDR Contact: 02/27/2020
Next Scheduled EDR Contact: 06/15/2020
Data Release Frequency: Semi-Annually

TEHAMA COUNTY:

CUPA TEHAMA: CUPA Facility List
Cupa facilities

Date of Government Version: 05/20/2019
Date Data Arrived at EDR: 05/21/2019
Date Made Active in Reports: 07/18/2019
Number of Days to Update: 58

Source: Tehama County Department of Environmental Health
Telephone: 530-527-8020
Last EDR Contact: 03/17/2020
Next Scheduled EDR Contact: 05/18/2020
Data Release Frequency: Varies

TRINITY COUNTY:

CUPA TRINITY: CUPA Facility List
Cupa facility list

Date of Government Version: 10/17/2019
Date Data Arrived at EDR: 10/22/2019
Date Made Active in Reports: 01/02/2020
Number of Days to Update: 72

Source: Department of Toxic Substances Control
Telephone: 760-352-0381
Last EDR Contact: 01/17/2020
Next Scheduled EDR Contact: 05/04/2020
Data Release Frequency: Varies

TULARE COUNTY:

CUPA TULARE: CUPA Facility List
Cupa program facilities

Date of Government Version: 11/25/2019
Date Data Arrived at EDR: 11/27/2019
Date Made Active in Reports: 02/04/2020
Number of Days to Update: 69

Source: Tulare County Environmental Health Services Division
Telephone: 559-624-7400
Last EDR Contact: 02/03/2020
Next Scheduled EDR Contact: 05/18/2020
Data Release Frequency: Varies

TUOLUMNE COUNTY:

CUPA TUOLUMNE: CUPA Facility List
Cupa facility list

Date of Government Version: 04/23/2018
Date Data Arrived at EDR: 04/25/2018
Date Made Active in Reports: 06/25/2018
Number of Days to Update: 61

Source: Divison of Environmental Health
Telephone: 209-533-5633
Last EDR Contact: 01/17/2020
Next Scheduled EDR Contact: 05/04/2020
Data Release Frequency: Varies

VENTURA COUNTY:

BWT VENTURA: Business Plan, Hazardous Waste Producers, and Operating Underground Tanks
The BWT list indicates by site address whether the Environmental Health Division has Business Plan (B), Waste Producer (W), and/or Underground Tank (T) information.

Date of Government Version: 05/29/2019
Date Data Arrived at EDR: 07/29/2019
Date Made Active in Reports: 09/30/2019
Number of Days to Update: 63

Source: Ventura County Environmental Health Division
Telephone: 805-654-2813
Last EDR Contact: 01/21/2020
Next Scheduled EDR Contact: 05/04/2020
Data Release Frequency: Quarterly

LF VENTURA: Inventory of Illegal Abandoned and Inactive Sites
Ventura County Inventory of Closed, Illegal Abandoned, and Inactive Sites.

Date of Government Version: 12/01/2011
Date Data Arrived at EDR: 12/01/2011
Date Made Active in Reports: 01/19/2012
Number of Days to Update: 49

Source: Environmental Health Division
Telephone: 805-654-2813
Last EDR Contact: 03/20/2020
Next Scheduled EDR Contact: 07/13/2020
Data Release Frequency: No Update Planned

LUST VENTURA: Listing of Underground Tank Cleanup Sites
Ventura County Underground Storage Tank Cleanup Sites (LUST).

Date of Government Version: 05/29/2008
Date Data Arrived at EDR: 06/24/2008
Date Made Active in Reports: 07/31/2008
Number of Days to Update: 37

Source: Environmental Health Division
Telephone: 805-654-2813
Last EDR Contact: 02/07/2020
Next Scheduled EDR Contact: 05/25/2020
Data Release Frequency: No Update Planned

MED WASTE VENTURA: Medical Waste Program List
To protect public health and safety and the environment from potential exposure to disease causing agents, the Environmental Health Division Medical Waste Program regulates the generation, handling, storage, treatment and disposal of medical waste throughout the County.

Date of Government Version: 09/26/2019
Date Data Arrived at EDR: 10/23/2019
Date Made Active in Reports: 12/13/2019
Number of Days to Update: 51

Source: Ventura County Resource Management Agency
Telephone: 805-654-2813
Last EDR Contact: 01/21/2020
Next Scheduled EDR Contact: 05/04/2020
Data Release Frequency: Quarterly

UST VENTURA: Underground Tank Closed Sites List
Ventura County Operating Underground Storage Tank Sites (UST)/Underground Tank Closed Sites List.

Date of Government Version: 11/26/2019
Date Data Arrived at EDR: 12/10/2019
Date Made Active in Reports: 02/21/2020
Number of Days to Update: 73

Source: Environmental Health Division
Telephone: 805-654-2813
Last EDR Contact: 03/10/2020
Next Scheduled EDR Contact: 06/22/2020
Data Release Frequency: Quarterly

YOLO COUNTY:

UST YOLO: Underground Storage Tank Comprehensive Facility Report
Underground storage tank sites located in Yolo county.

Date of Government Version: 12/12/2019
Date Data Arrived at EDR: 01/15/2020
Date Made Active in Reports: 03/25/2020
Number of Days to Update: 70

Source: Yolo County Department of Health
Telephone: 530-666-8646
Last EDR Contact: 03/20/2020
Next Scheduled EDR Contact: 07/13/2020
Data Release Frequency: Annually

YUBA COUNTY:

CUPA YUBA: CUPA Facility List
CUPA facility listing for Yuba County.

Date of Government Version: 11/04/2019
Date Data Arrived at EDR: 11/06/2019
Date Made Active in Reports: 01/08/2020
Number of Days to Update: 63

Source: Yuba County Environmental Health Department
Telephone: 530-749-7523
Last EDR Contact: 02/07/2020
Next Scheduled EDR Contact: 05/25/2020
Data Release Frequency: Varies

OTHER DATABASE(S)

Depending on the geographic area covered by this report, the data provided in these specialty databases may or may not be complete. For example, the existence of wetlands information data in a specific report does not mean that all wetlands in the area covered by the report are included. Moreover, the absence of any reported wetlands information does not necessarily mean that wetlands do not exist in the area covered by the report.

CT MANIFEST: Hazardous Waste Manifest Data
Facility and manifest data. Manifest is a document that lists and tracks hazardous waste from the generator through transporters to a tsd facility.

Date of Government Version: 01/30/2020
Date Data Arrived at EDR: 01/30/2020
Date Made Active in Reports: 03/09/2020
Number of Days to Update: 39

Source: Department of Energy & Environmental Protection
Telephone: 860-424-3375
Last EDR Contact: 01/30/2020
Next Scheduled EDR Contact: 05/25/2020
Data Release Frequency: No Update Planned

NJ MANIFEST: Manifest Information
Hazardous waste manifest information.

Date of Government Version: 12/31/2018
Date Data Arrived at EDR: 04/10/2019
Date Made Active in Reports: 05/16/2019
Number of Days to Update: 36

Source: Department of Environmental Protection
Telephone: N/A
Last EDR Contact: 01/06/2020
Next Scheduled EDR Contact: 04/20/2020
Data Release Frequency: Annually

NY MANIFEST: Facility and Manifest Data
Manifest is a document that lists and tracks hazardous waste from the generator through transporters to a TSD facility.

Date of Government Version: 01/01/2019
Date Data Arrived at EDR: 05/01/2019
Date Made Active in Reports: 06/21/2019
Number of Days to Update: 51

Source: Department of Environmental Conservation
Telephone: 518-402-8651
Last EDR Contact: 01/31/2020
Next Scheduled EDR Contact: 05/11/2020
Data Release Frequency: Quarterly

PA MANIFEST: Manifest Information
Hazardous waste manifest information.

Date of Government Version: 06/30/2018
Date Data Arrived at EDR: 07/19/2019
Date Made Active in Reports: 09/10/2019
Number of Days to Update: 53

Source: Department of Environmental Protection
Telephone: 717-783-8990
Last EDR Contact: 01/14/2020
Next Scheduled EDR Contact: 04/07/2020
Data Release Frequency: Annually

RI MANIFEST: Manifest information
Hazardous waste manifest information

Date of Government Version: 12/31/2018
Date Data Arrived at EDR: 10/02/2019
Date Made Active in Reports: 12/10/2019
Number of Days to Update: 69

Source: Department of Environmental Management
Telephone: 401-222-2797
Last EDR Contact: 02/18/2020
Next Scheduled EDR Contact: 06/01/2020
Data Release Frequency: Annually

WI MANIFEST: Manifest Information
Hazardous waste manifest information.

Date of Government Version: 05/31/2018
Date Data Arrived at EDR: 06/19/2019
Date Made Active in Reports: 09/03/2019
Number of Days to Update: 76

Source: Department of Natural Resources
Telephone: N/A
Last EDR Contact: 03/09/2020
Next Scheduled EDR Contact: 06/22/2020
Data Release Frequency: Annually

Oil/Gas Pipelines
Source: Endeavor Business Media
Petroleum Bundle (Crude Oil, Refined Products, Petrochemicals, Gas Liquids (LPG/NGL), and Specialty Gases (Miscellaneous)) N = Natural Gas Bundle (Natural Gas, Gas Liquids (LPG/NGL), and Specialty Gases (Miscellaneous)). This map includes information copyrighted by Endeavor Business Media. This information is provided on a best effort basis and Endeavor Business Media does not guarantee its accuracy nor warrant its fitness for any particular purpose. Such information has been reprinted with the permission of Endeavor Business Media.

Electric Power Transmission Line Data
Source: Endeavor Business Media
This map includes information copyrighted by Endeavor Business Media. This information is provided on a best effort basis and Endeavor Business Media does not guarantee its accuracy nor warrant its fitness for any particular purpose. Such information has been reprinted with the permission of Endeavor Business Media.

Sensitive Receptors: There are individuals deemed sensitive receptors due to their fragile immune systems and special sensitivity to environmental discharges. These sensitive receptors typically include the elderly, the sick, and children. While the location of all sensitive receptors cannot be determined, EDR indicates those buildings and facilities - schools, daycares, hospitals, medical centers, and nursing homes - where individuals who are sensitive receptors are likely to be located.

AHA Hospitals:
Source: American Hospital Association, Inc.
Telephone: 312-280-5991
The database includes a listing of hospitals based on the American Hospital Association's annual survey of hospitals.

Medical Centers: Provider of Services Listing
Source: Centers for Medicare & Medicaid Services
Telephone: 410-786-3000
A listing of hospitals with Medicare provider number, produced by Centers of Medicare & Medicaid Services, a federal agency within the U.S. Department of Health and Human Services.

Nursing Homes
Source: National Institutes of Health
Telephone: 301-594-6248
Information on Medicare and Medicaid certified nursing homes in the United States.

Public Schools
Source: National Center for Education Statistics
Telephone: 202-502-7300
The National Center for Education Statistics' primary database on elementary and secondary public education in the United States. It is a comprehensive, annual, national statistical database of all public elementary and secondary schools and school districts, which contains data that are comparable across all states.

Private Schools
Source: National Center for Education Statistics
Telephone: 202-502-7300
The National Center for Education Statistics' primary database on private school locations in the United States.

Daycare Centers: Licensed Facilities
Source: Department of Social Services
Telephone: 916-657-4041

Flood Zone Data: This data was obtained from the Federal Emergency Management Agency (FEMA). It depicts 100-year and 500-year flood zones as defined by FEMA. It includes the National Flood Hazard Layer (NFHL) which incorporates Flood Insurance Rate Map (FIRM) data and Q3 data from FEMA in areas not covered by NFHL.
Source: FEMA
Telephone: 877-336-2627
Date of Government Version: 2003, 2015

GOVERNMENT RECORDS SEARCHED / DATA CURRENCY TRACKING

NWI: National Wetlands Inventory. This data, available in select counties across the country, was obtained by EDR in 2002, 2005 and 2010 from the U.S. Fish and Wildlife Service.

State Wetlands Data: Wetland Inventory
Source: Department of Fish and Wildlife
Telephone: 916-445-0411

STREET AND ADDRESS INFORMATION

© 2015 TomTom North America, Inc. All rights reserved. This material is proprietary and the subject of copyright protection and other intellectual property rights owned by or licensed to Tele Atlas North America, Inc. The use of this material is subject to the terms of a license agreement. You will be held liable for any unauthorized copying or disclosure of this material.

Butterfield Corridor

Butterfield Corridor

Porterville, CA 93257

Inquiry Number: 6024462.2

March 31, 2020

Certified Sanborn® Map Report

6 Armstrong Road, 4th floor
Shelton, CT 06484
Toll Free: 800.352.0050
www.edrnet.com

Certified Sanborn® Map Report

03/31/20

Site Name:	Client Name:
Butterfield Corridor	Provost & Pritchard Eng. Group
Butterfield Corridor	286 West Cromwell Ave.
Porterville, CA 93257	Fresno, CA 93711
EDR Inquiry # 6024462.2	Contact: Stephanie Gillaspy

The Sanborn Library has been searched by EDR and maps covering the target property location as provided by Provost & Pritchard Eng. Group were identified for the years listed below (selected maps only*). The Sanborn Library is the largest, most complete collection of fire insurance maps. The collection includes maps from Sanborn, Bromley, Perris & Browne, Hopkins, Barlow, and others. Only Environmental Data Resources Inc. (EDR) is authorized to grant rights for commercial reproduction of maps by the Sanborn Library LLC, the copyright holder for the collection. Results can be authenticated by visiting www.edrnet.com/sanborn.

The Sanborn Library is continually enhanced with newly identified map archives. This report accesses all maps in the collection as of the day this report was generated.

Certified Sanborn Results:

Certification # FF7D-4347-8356

PO # NA

Project 1016-20-001 ESA

* Environmental Data Resources, Inc. has been instructed by Provost & Pritchard Eng. Group to print ONLY the Sanborn Maps for the years listed below:

1962 (8)	1896 (2)
1956 (8)	1891 (2)
1950 (8)	
1932 (1)	
1925 (7)	
1923 (1)	
1912 (7)	
1906 (6)	

Total Maps: 50

Sanborn® Library search results

Certification #: FF7D-4347-8356

The Sanborn Library includes more than 1.2 million fire insurance maps from Sanborn, Bromley, Perris & Browne, Hopkins, Barlow and others which track historical property usage in approximately 12,000 American cities and towns. Collections searched:

- ✔ Library of Congress
- ✔ University Publications of America
- ✔ EDR Private Collection

The Sanborn Library LLC Since 1866™

Limited Permission To Make Copies

Provost & Pritchard Eng. Group (the client) is permitted to make up to FIVE photocopies of this Sanborn Map transmittal and each fire insurance map accompanying this report solely for the limited use of its customer. No one other than the client is authorized to make copies. Upon request made directly to an EDR Account Executive, the client may be permitted to make a limited number of additional photocopies. This permission is conditioned upon compliance by the client, its customer and their agents with EDR's copyright policy; a copy of which is available upon request.

Disclaimer - Copyright and Trademark Notice

This Report contains certain information obtained from a variety of public and other sources reasonably available to Environmental Data Resources, Inc. It cannot be concluded from this Report that coverage information for the target and surrounding properties does not exist from other sources. NO WARRANTY EXPRESSED OR IMPLIED, IS MADE WHATSOEVER IN CONNECTION WITH THIS REPORT. ENVIRONMENTAL DATA RESOURCES, INC. SPECIFICALLY DISCLAIMS THE MAKING OF ANY SUCH WARRANTIES, INCLUDING WITHOUT LIMITATION, MERCHANTABILITY OR FITNESS FOR A PARTICULAR USE OR PURPOSE. ALL RISK IS ASSUMED BY THE USER. IN NO EVENT SHALL ENVIRONMENTAL DATA RESOURCES, INC. BE LIABLE TO ANYONE, WHETHER ARISING OUT OF ERRORS OR OMISSIONS, NEGLIGENCE, ACCIDENT OR ANY OTHER CAUSE, FOR ANY LOSS OF DAMAGE, INCLUDING, WITHOUT LIMITATION, SPECIAL, INCIDENTAL, CONSEQUENTIAL, OR EXEMPLARY DAMAGES. ANY LIABILITY ON THE PART OF ENVIRONMENTAL DATA RESOURCES, INC. IS STRICTLY LIMITED TO A REFUND OF THE AMOUNT PAID FOR THIS REPORT. Purchaser accepts this Report "AS IS". Any analyses, estimates, ratings, environmental risk levels or risk codes provided in this Report are provided for illustrative purposes only, and are not intended to provide, nor should they be interpreted as providing any facts regarding, or prediction or forecast of, any environmental risk for any property. Only a Phase I Environmental Site Assessment performed by an environmental professional can provide information regarding the environmental risk for any property. Additionally, the information provided in this Report is not to be construed as legal advice.

Copyright 2020 by Environmental Data Resources, Inc. All rights reserved. Reproduction in any media or format, in whole or in part, of any report or map of Environmental Data Resources, Inc., or its affiliates, is prohibited without prior written permission.

EDR and its logos (including Sanborn and Sanborn Map) are trademarks of Environmental Data Resources, Inc. or its affiliates. All other trademarks used herein are the property of their respective owners.

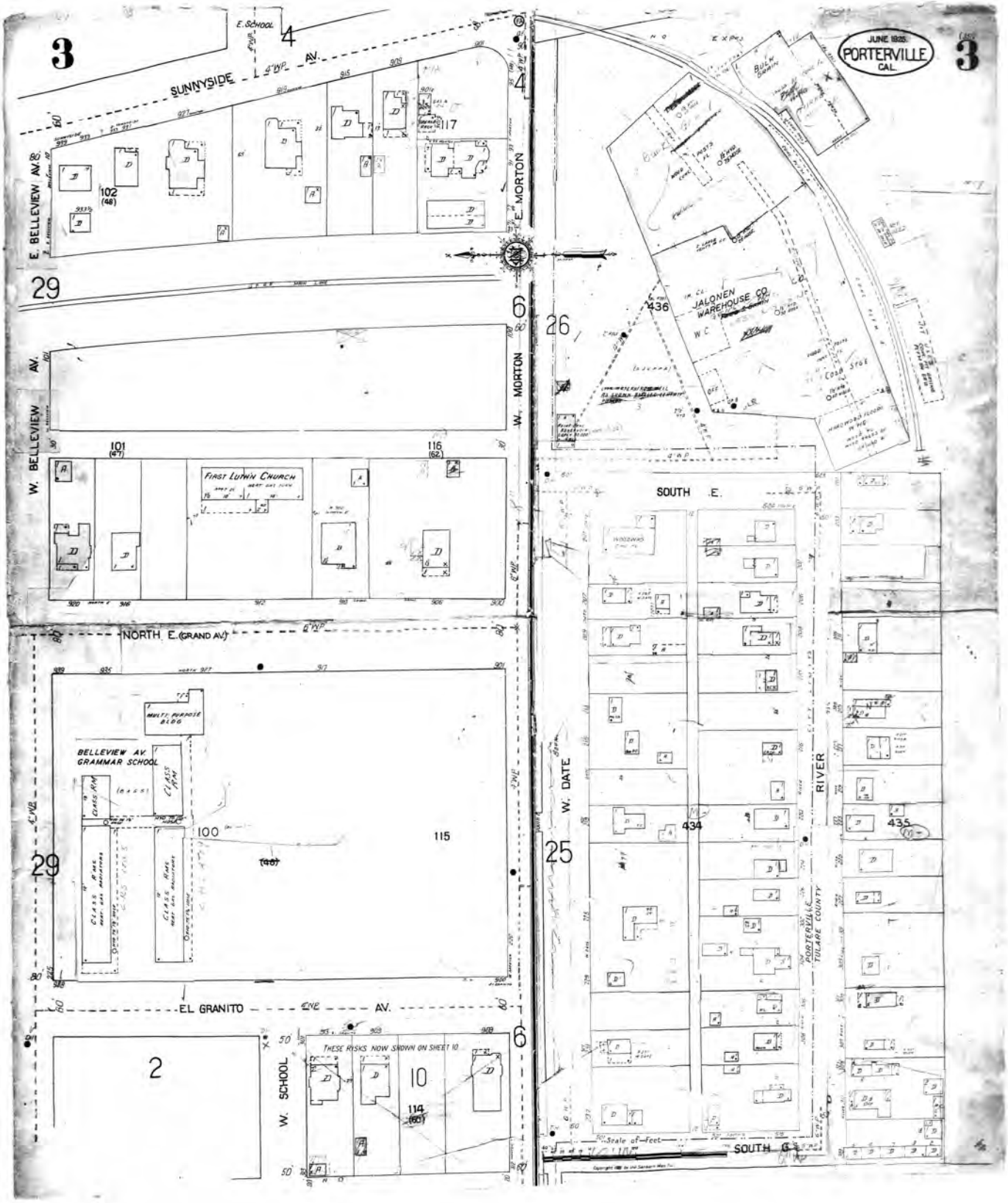

The certified Sanborn Library search results in this report can be authenticated by visiting www.edrnet.com/sanborn and entering the certification number. Only Environmental Data Resources Inc. (EDR) is authorized to grant rights for commercial reproduction of maps by The Sanborn Library LLC, the copyright holder for the collection.

Certification # FF7D-4347-8356

Site Name:	Butterfield Corridor
Address:	Butterfield Corridor
City, ST, ZIP:	Porterville, CA 93257
Client:	Provost & Pritchard Eng. Group
EDR Inquiry:	6024462.2
Order Date:	03/31/2020
Certification #	FF7D-4347-8356
Copyright	1962

Certified Sanborn® Map

1962

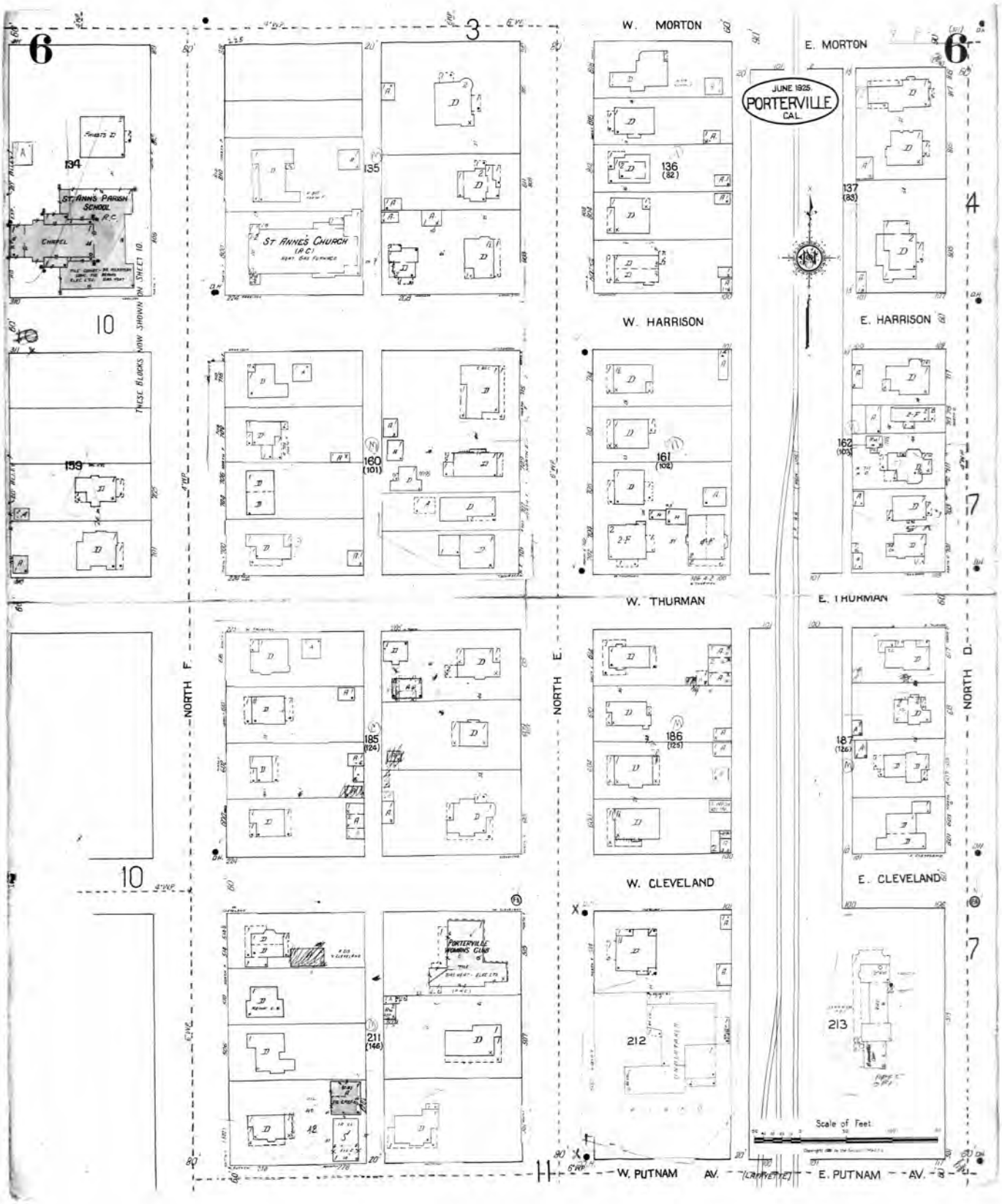

The certified Sanborn Library search results in this report can be authenticated by visiting www.edrnet.com/sanborn and entering the certification number. Only Environmental Data Resources Inc. (EDR) is authorized to grant rights for commercial reproduction of maps by The Sanborn Library LLC, the copyright holder for the collection.

Certification # FF7D-4347-8356

Site Name:	Butterfield Corridor
Address:	Butterfield Corridor
City, ST, ZIP:	Porterville, CA 93257
Client:	Provost & Pritchard Eng. Group
EDR Inquiry:	6024462.2
Order Date:	03/31/2020
Certification #	FF7D-4347-8356
Copyright	1962

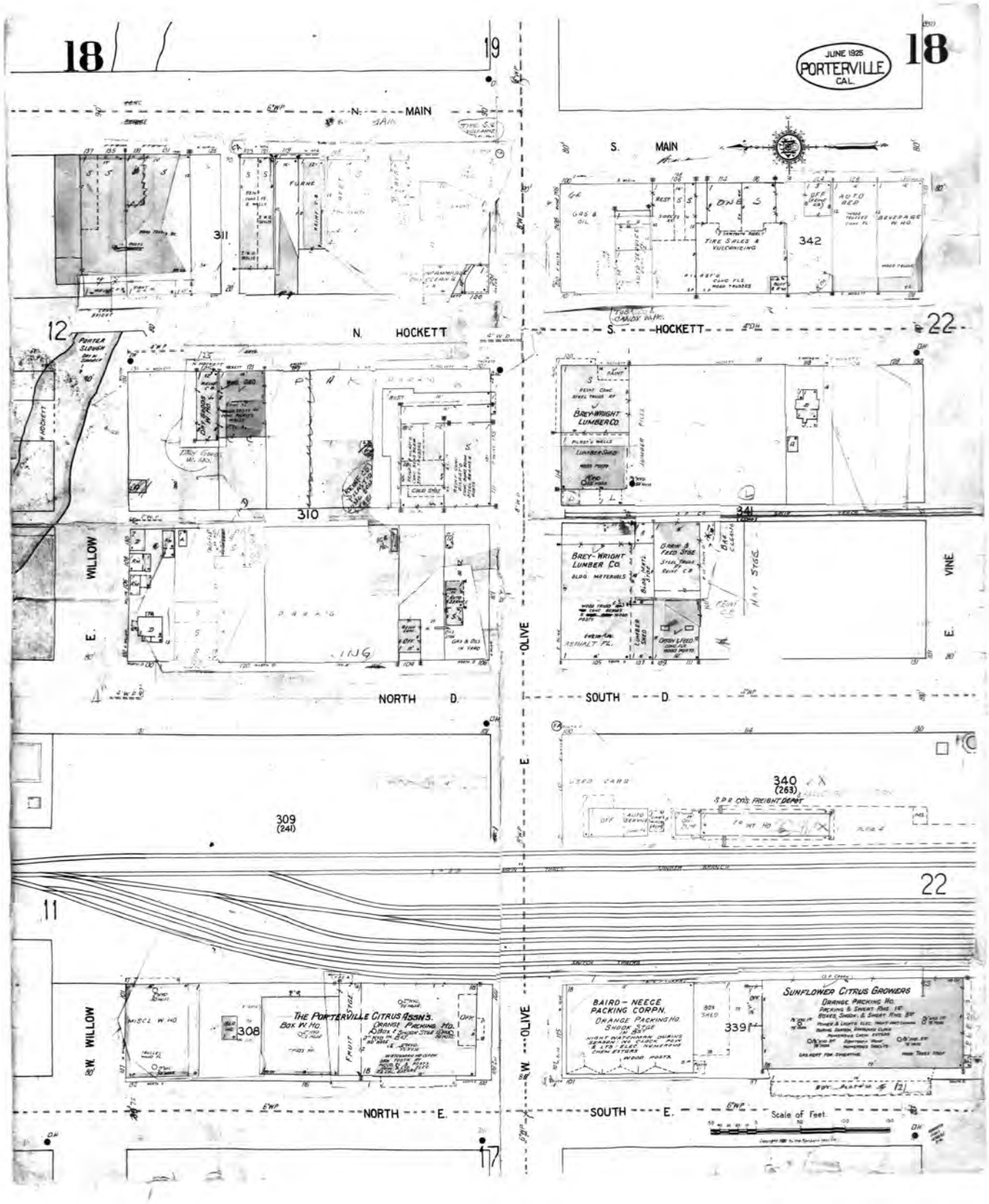

The certified Sanborn Library search results in this report can be authenticated by visiting www.edrnet.com/sanborn and entering the certification number. Only Environmental Data Resources Inc. (EDR) is authorized to grant rights for commercial reproduction of maps by The Sanborn Library LLC, the copyright holder for the collection.

Certification # FF7D-4347-8356

Site Name:	Butterfield Corridor
Address:	Butterfield Corridor
City, ST, ZIP:	Porterville, CA 93257
Client:	Provost & Pritchard Eng. Group
EDR Inquiry:	6024462.2
Order Date:	03/31/2020
Certification #	FF7D-4347-8356
Copyright	1962

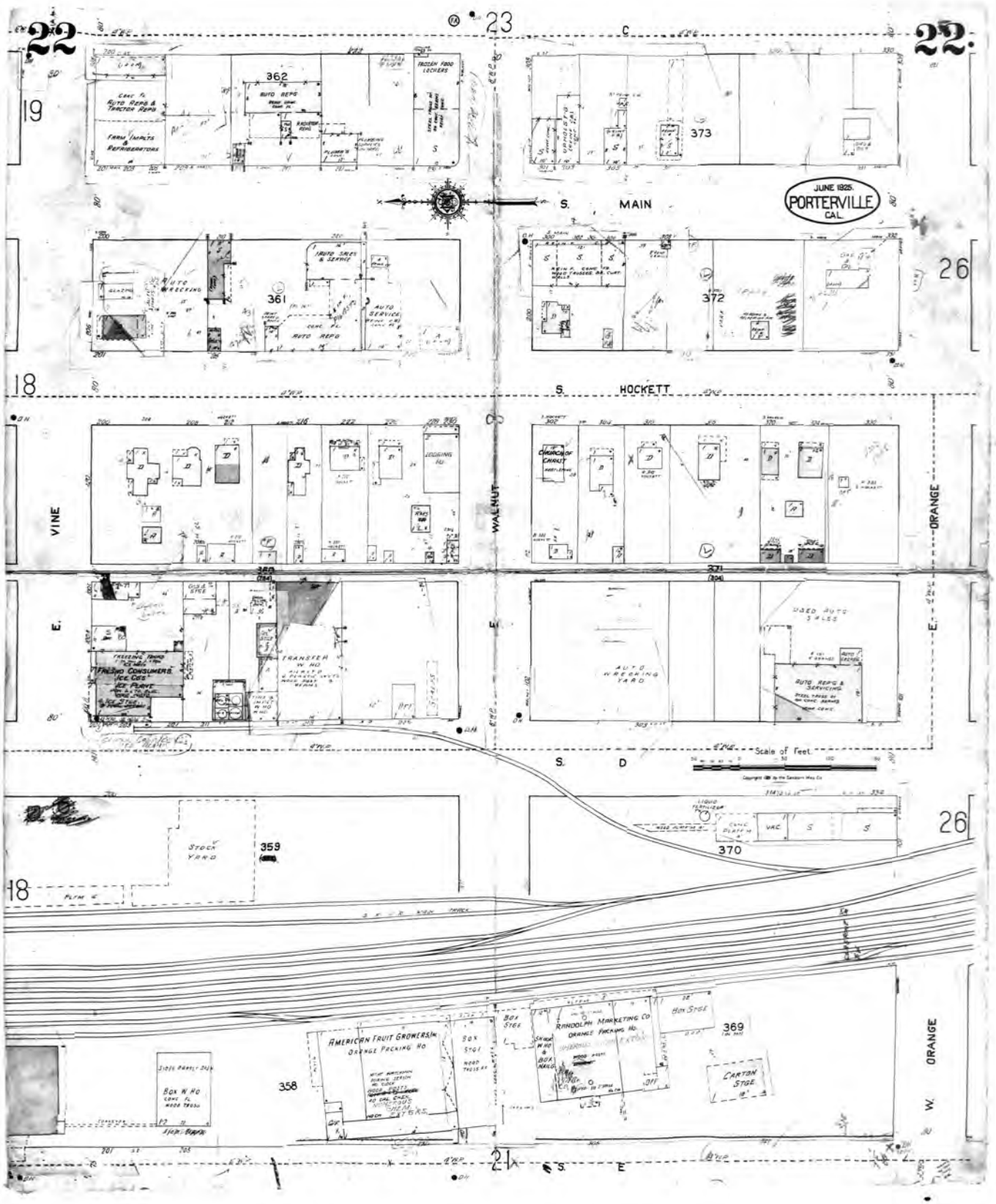

The certified Sanborn Library search results in this report can be authenticated by visiting www.edrnet.com/sanborn and entering the certification number. Only Environmental Data Resources Inc. (EDR) is authorized to grant rights for commercial reproduction of maps by The Sanborn Library LLC, the copyright holder for the collection.

Certification # FF7D-4347-8356

Site Name:	Butterfield Corridor
Address:	Butterfield Corridor
City, ST, ZIP:	Porterville, CA 93257
Client:	Provost & Pritchard Eng. Group
EDR Inquiry:	6024462.2
Order Date:	03/31/2020
Certification #	FF7D-4347-8356
Copyright	1962

Certified Sanborn® Map

1962

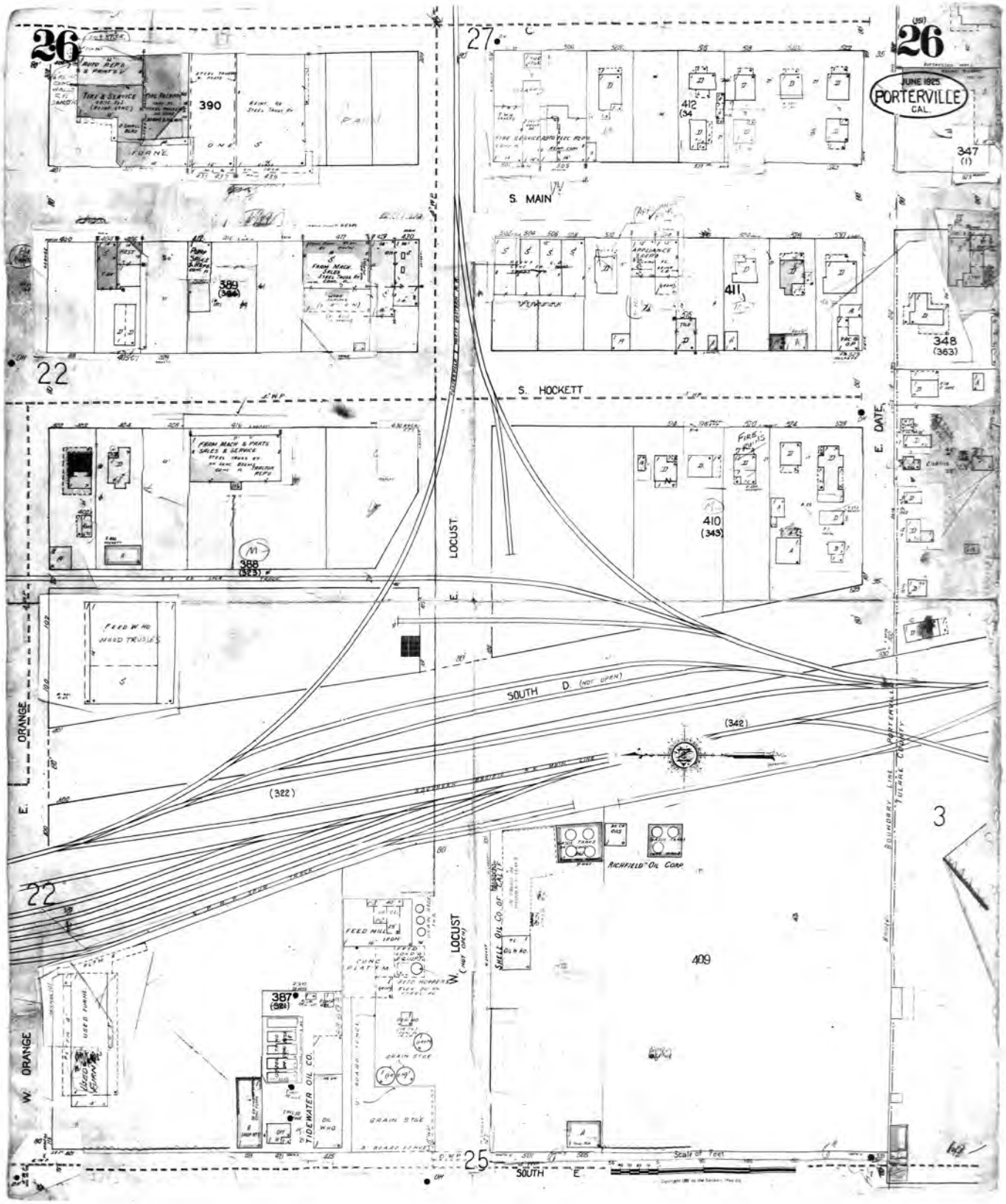

The certified Sanborn Library search results in this report can be authenticated by visiting www.edrnet.com/sanborn and entering the certification number. Only Environmental Data Resources Inc. (EDR) is authorized to grant rights for commercial reproduction of maps by The Sanborn Library LLC, the copyright holder for the collection.

Certification # FF7D-4347-8356

Site Name:	Butterfield Corridor
Address:	Butterfield Corridor
City, ST, ZIP:	Porterville, CA 93257
Client:	Provost & Pritchard Eng. Group
EDR Inquiry:	6024462.2
Order Date:	03/31/2020
Certification #	FF7D-4347-8356
Copyright	1962

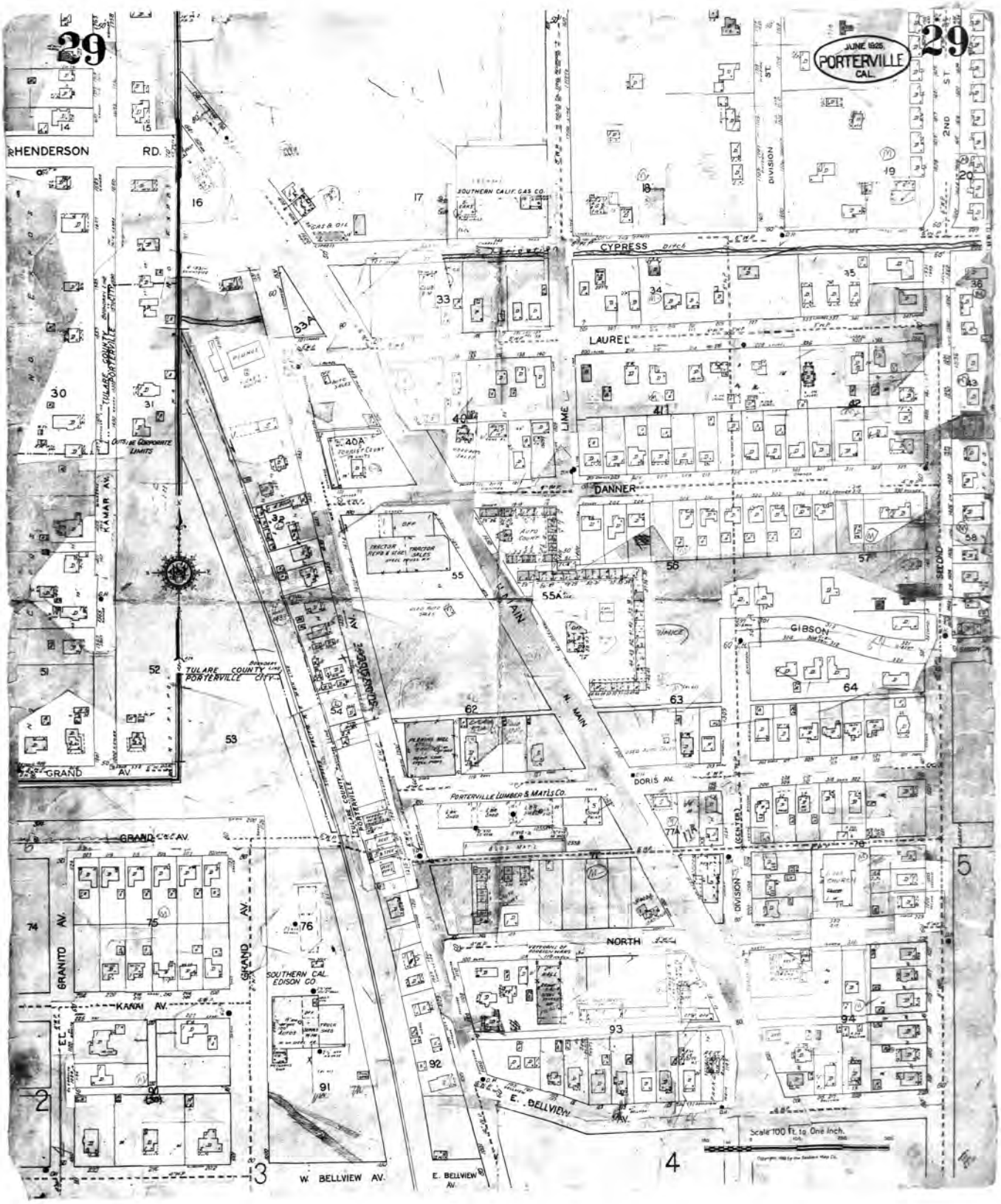

The certified Sanborn Library search results in this report can be authenticated by visiting www.edrnet.com/sanborn and entering the certification number. Only Environmental Data Resources Inc. (EDR) is authorized to grant rights for commercial reproduction of maps by The Sanborn Library LLC, the copyright holder for the collection.

Certification # FF7D-4347-8356

Site Name:	Butterfield Corridor
Address:	Butterfield Corridor
City, ST, ZIP:	Porterville, CA 93257
Client:	Provost & Pritchard Eng. Group
EDR Inquiry:	6024462.2
Order Date:	03/31/2020
Certification #	FF7D-4347-8356
Copyright	1962

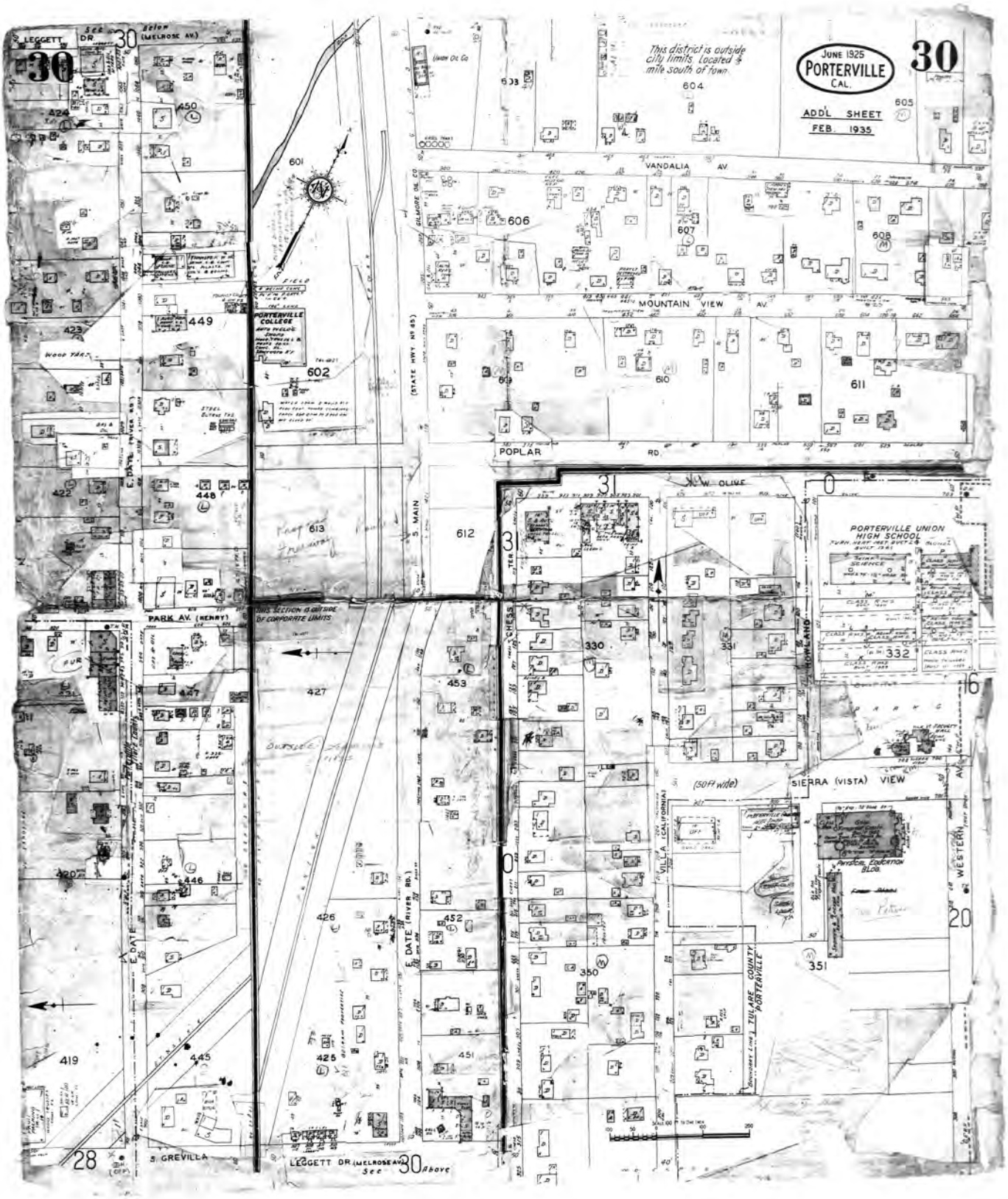

The certified Sanborn Library search results in this report can be authenticated by visiting www.edrnet.com/sanborn and entering the certification number. Only Environmental Data Resources Inc. (EDR) is authorized to grant rights for commercial reproduction of maps by The Sanborn Library LLC, the copyright holder for the collection.

Certification # FF7D-4347-8356

Site Name:	Butterfield Corridor
Address:	Butterfield Corridor
City, ST, ZIP:	Porterville, CA 93257
Client:	Provost & Pritchard Eng. Group
EDR Inquiry:	6024462.2
Order Date:	03/31/2020
Certification #	FF7D-4347-8356
Copyright	1962

Certified Sanborn® Map

1962

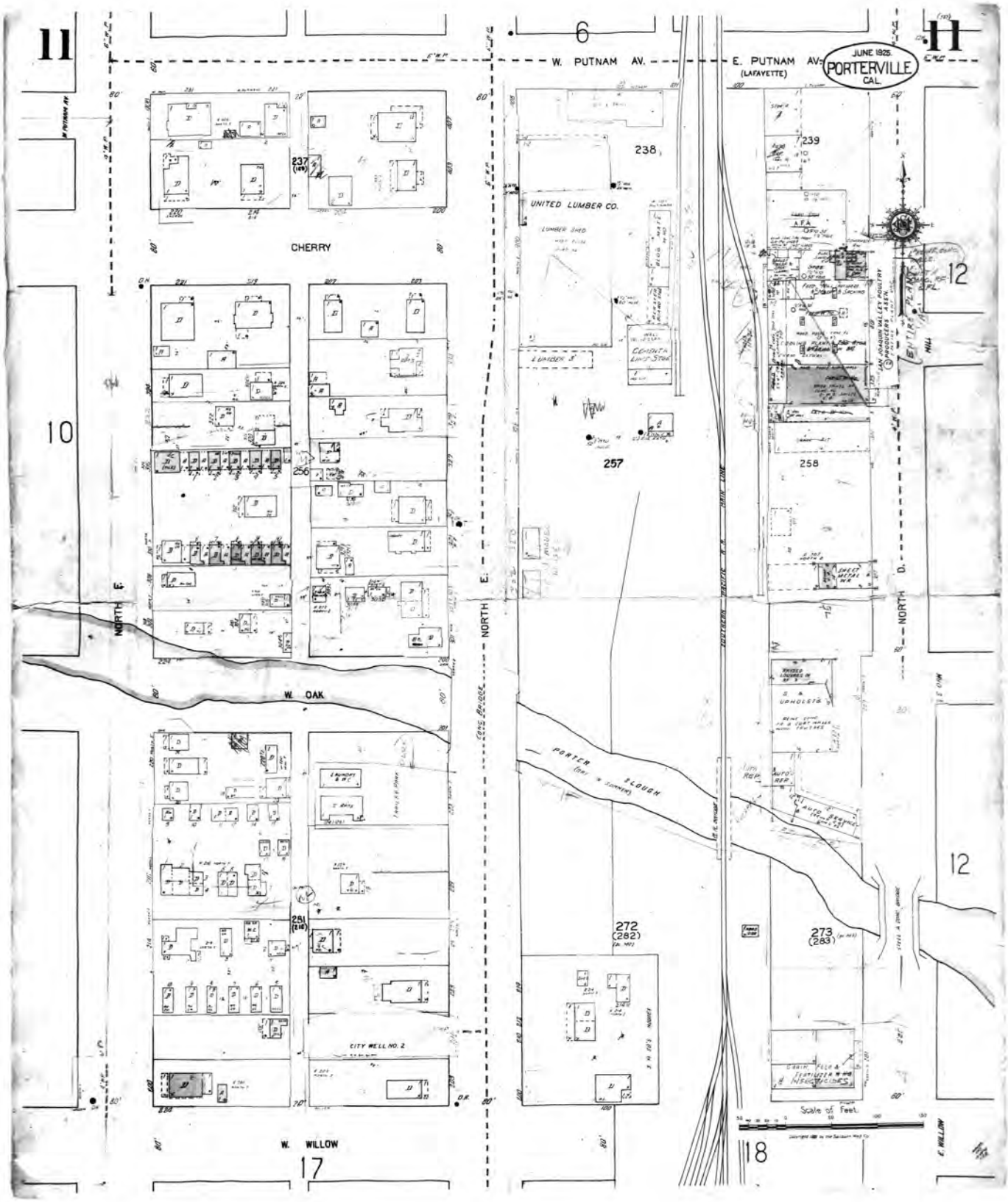

The certified Sanborn Library search results in this report can be authenticated by visiting www.edrnet.com/sanborn and entering the certification number. Only Environmental Data Resources Inc. (EDR) is authorized to grant rights for commercial reproduction of maps by The Sanborn Library LLC, the copyright holder for the collection.

Certification # FF7D-4347-8356

Site Name:	Butterfield Corridor
Address:	Butterfield Corridor
City, ST, ZIP:	Porterville, CA 93257
Client:	Provost & Pritchard Eng. Group
EDR Inquiry:	6024462.2
Order Date:	03/31/2020
Certification #	FF7D-4347-8356
Copyright	1962

Certified Sanborn® Map

1956

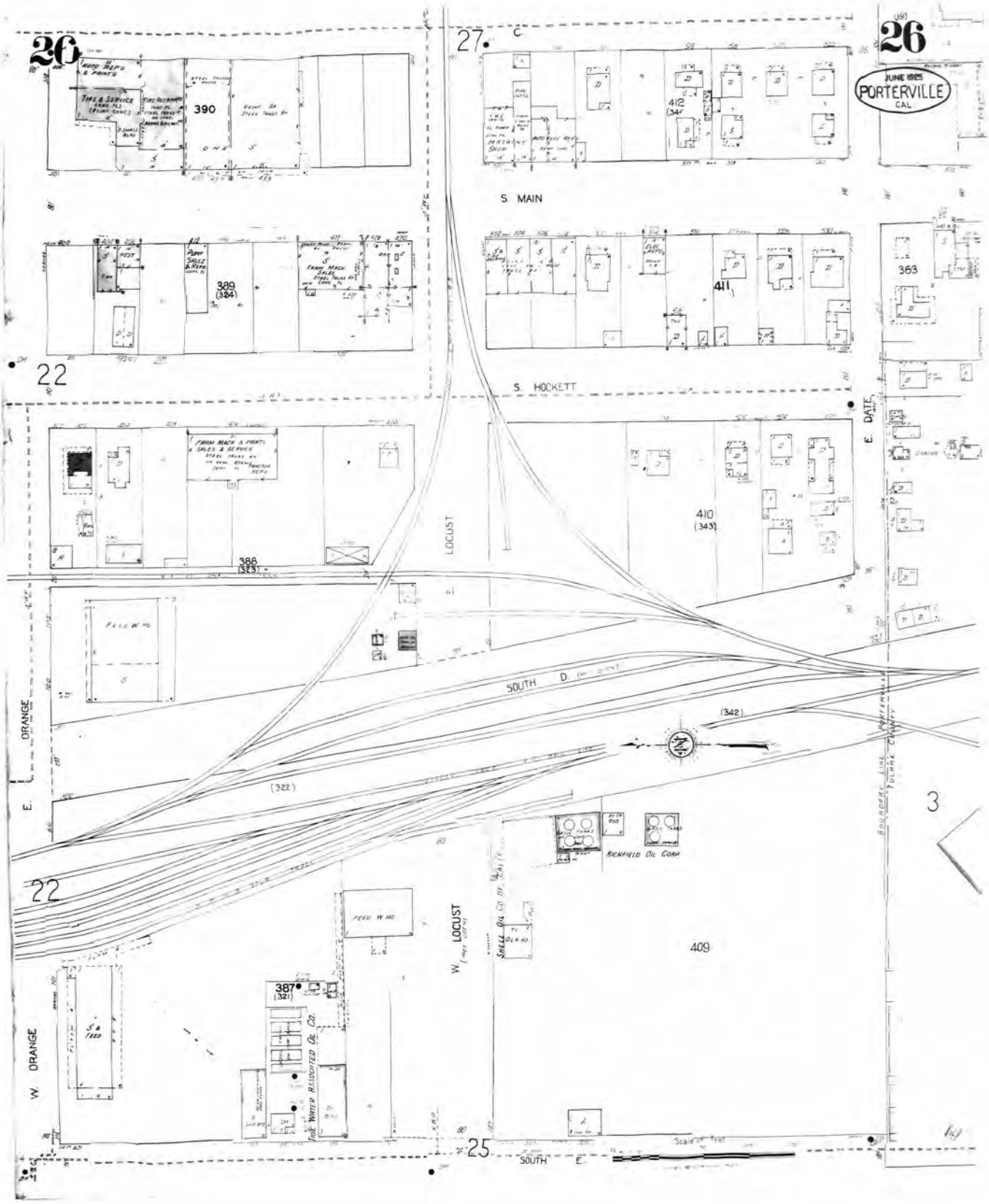

The certified Sanborn Library search results in this report can be authenticated by visiting www.edrnet.com/sanborn and entering the certification number. Only Environmental Data Resources Inc. (EDR) is authorized to grant rights for commercial reproduction of maps by The Sanborn Library LLC, the copyright holder for the collection.

Certification # FF7D-4347-8356

Site Name:	Butterfield Corridor
Address:	Butterfield Corridor
City, ST, ZIP:	Porterville, CA 93257
Client:	Provost & Pritchard Eng. Group
EDR Inquiry:	6024462.2
Order Date:	03/31/2020
Certification #	FF7D-4347-8356
Copyright	1956

Certified Sanborn® Map

1956

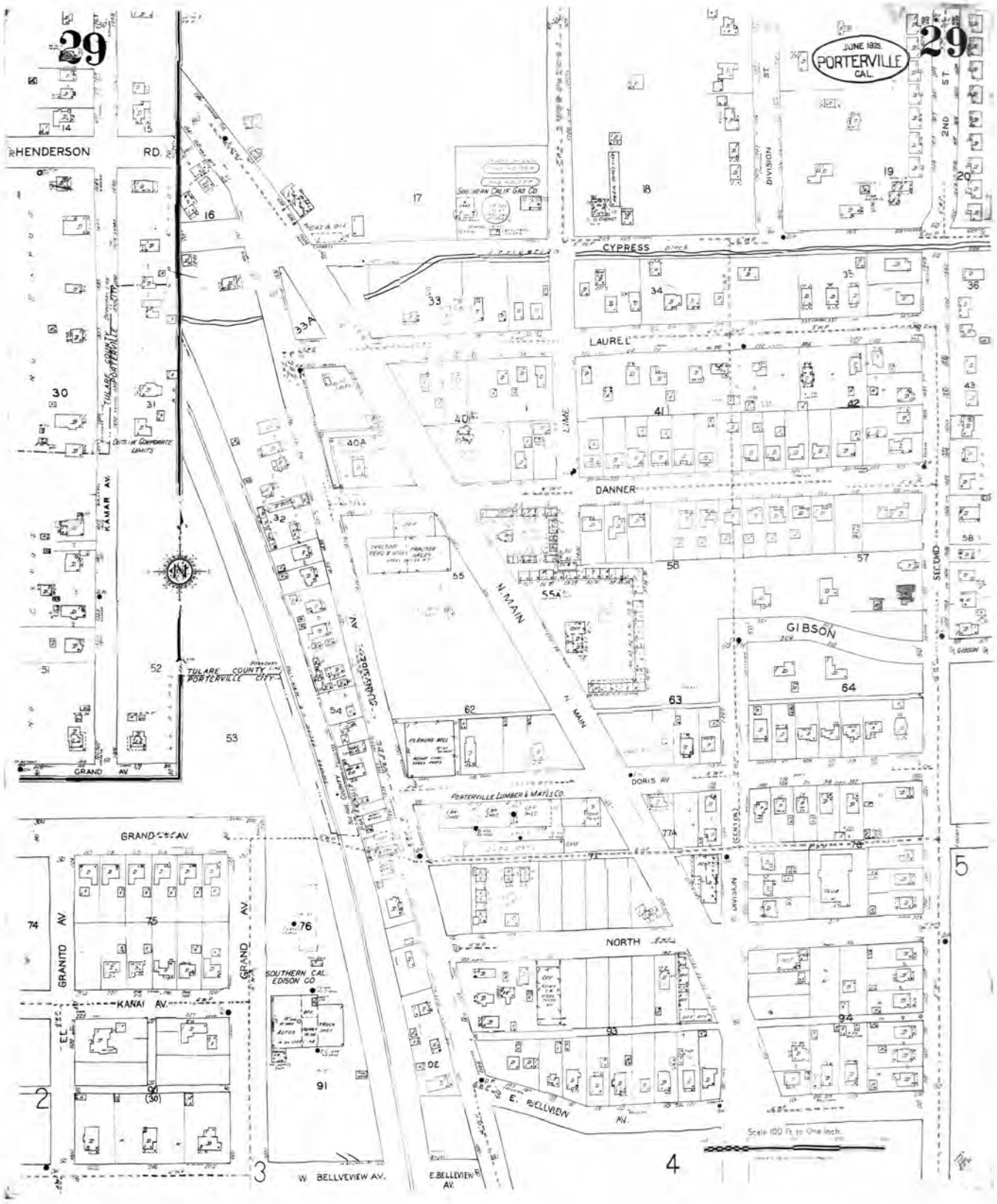

The certified Sanborn Library search results in this report can be authenticated by visiting www.edrnet.com/sanborn and entering the certification number. Only Environmental Data Resources Inc. (EDR) is authorized to grant rights for commercial reproduction of maps by The Sanborn Library LLC, the copyright holder for the collection.

Certification # FF7D-4347-8356

Site Name:	Butterfield Corridor
Address:	Butterfield Corridor
City, ST, ZIP:	Porterville, CA 93257
Client:	Provost & Pritchard Eng. Group
EDR Inquiry:	6024462.2
Order Date:	03/31/2020
Certification #	FF7D-4347-8356
Copyright	1956

The certified Sanborn Library search results in this report can be authenticated by visiting www.edrnet.com/sanborn and entering the certification number. Only Environmental Data Resources Inc. (EDR) is authorized to grant rights for commercial reproduction of maps by The Sanborn Library LLC, the copyright holder for the collection.

Certification # FF7D-4347-8356

Site Name:	Butterfield Corridor
Address:	Butterfield Corridor
City, ST, ZIP:	Porterville, CA 93257
Client:	Provost & Pritchard Eng. Group
EDR Inquiry:	6024462.2
Order Date:	03/31/2020
Certification #	FF7D-4347-8356
Copyright	1956

Certified Sanborn® Map

1956

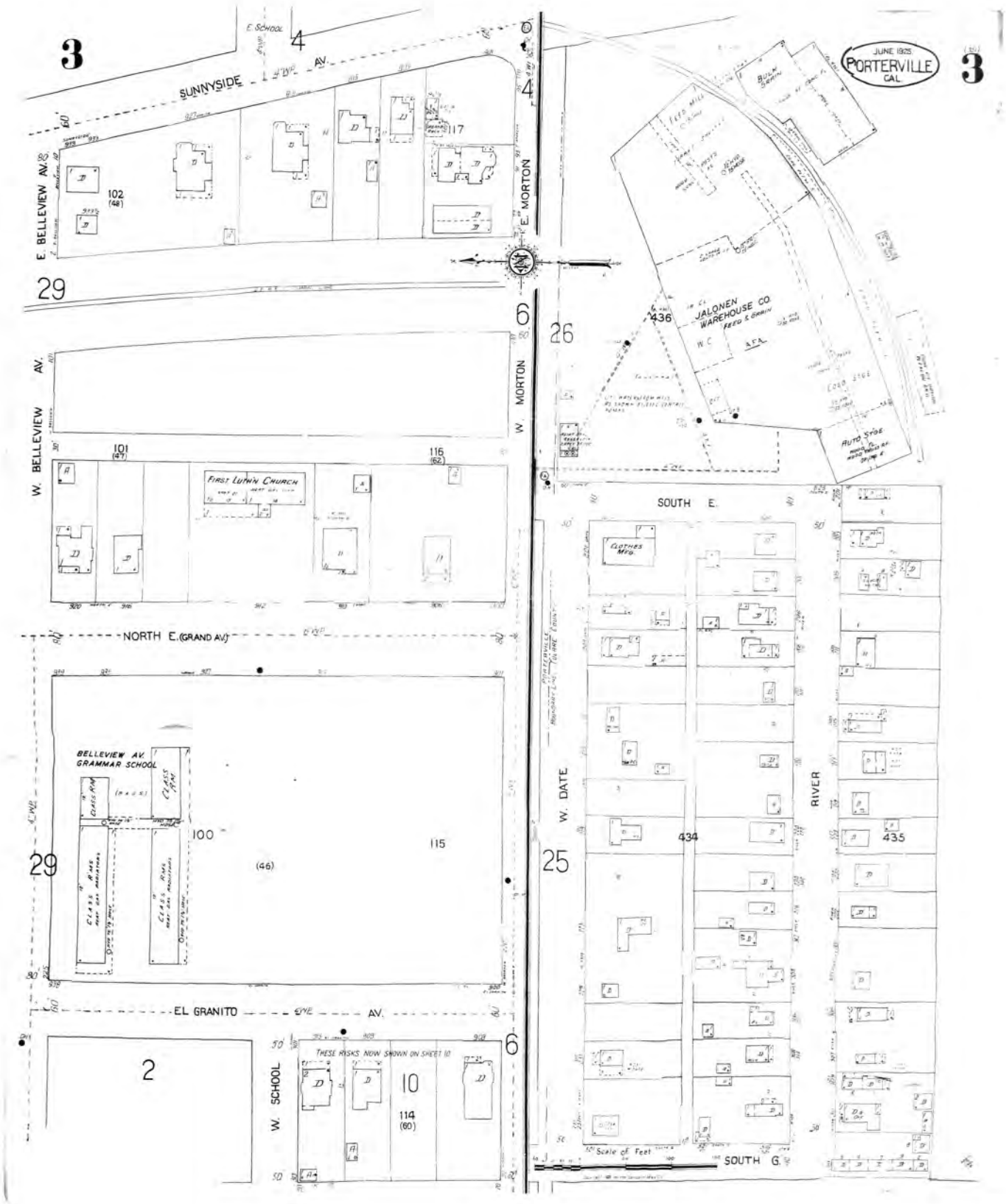

The certified Sanborn Library search results in this report can be authenticated by visiting www.edrnet.com/sanborn and entering the certification number. Only Environmental Data Resources Inc. (EDR) is authorized to grant rights for commercial reproduction of maps by The Sanborn Library LLC, the copyright holder for the collection.

Certification # FF7D-4347-8356

Site Name:	Butterfield Corridor
Address:	Butterfield Corridor
City, ST, ZIP:	Porterville, CA 93257
Client:	Provost & Pritchard Eng. Group
EDR Inquiry:	6024462.2
Order Date:	03/31/2020
Certification #	FF7D-4347-8356
Copyright	1956

Certified Sanborn® Map

1956

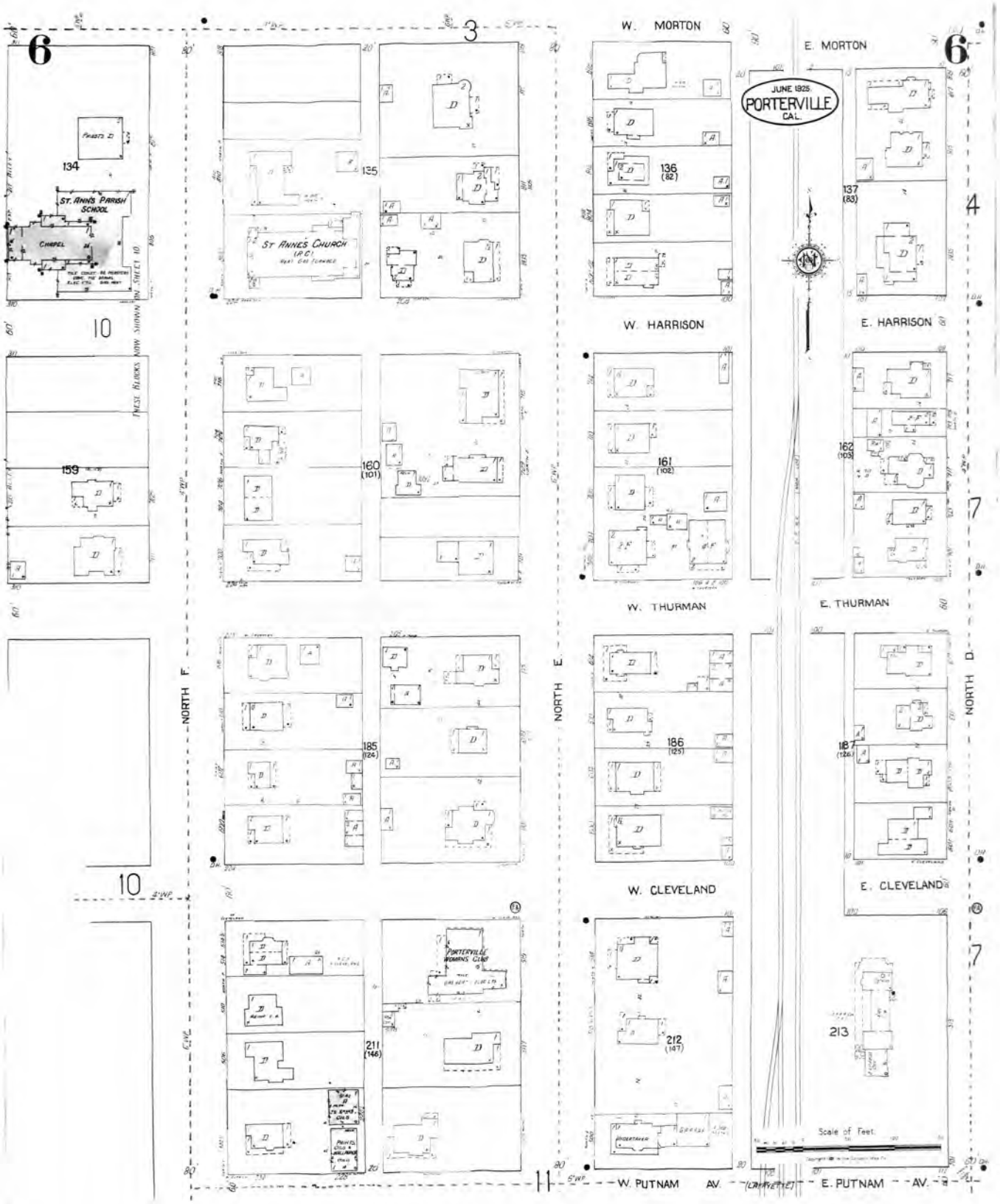

The certified Sanborn Library search results in this report can be authenticated by visiting www.edrnet.com/sanborn and entering the certification number. Only Environmental Data Resources Inc. (EDR) is authorized to grant rights for commercial reproduction of maps by The Sanborn Library LLC, the copyright holder for the collection.

Certification # FF7D-4347-8356

Site Name:	Butterfield Corridor
Address:	Butterfield Corridor
City, ST, ZIP:	Porterville, CA 93257
Client:	Provost & Pritchard Eng. Group
EDR Inquiry:	6024462.2
Order Date:	03/31/2020
Certification #	FF7D-4347-8356
Copyright	1956

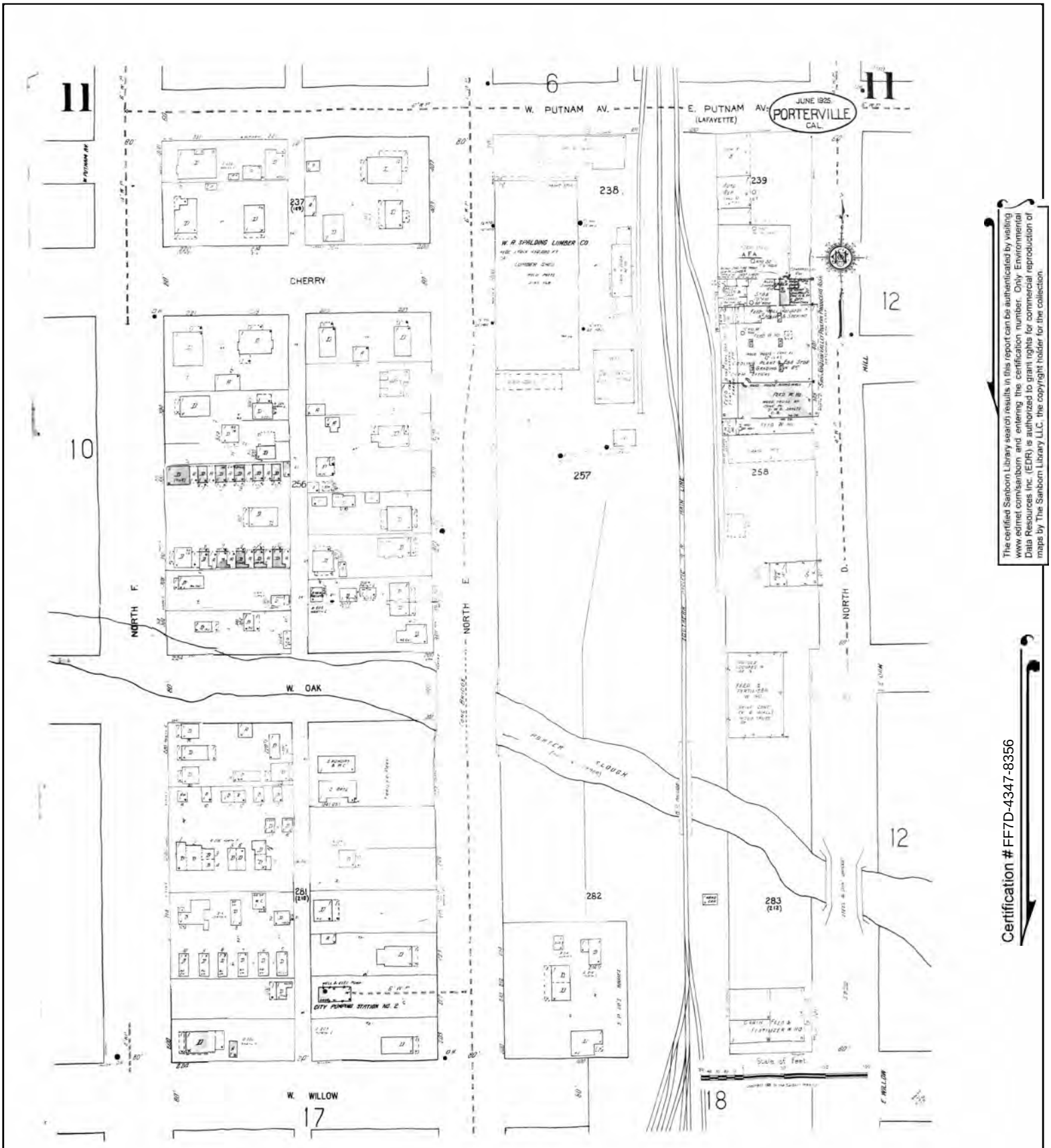

The certified Sanborn Library search results in this report can be authenticated by visiting www.edrnet.com/sanborn and entering the certification number. Only Environmental Data Resources Inc. (EDR) is authorized to grant rights for commercial reproduction of maps by The Sanborn Library LLC, the copyright holder for the collection.

Certification # FF7D-4347-8356

Site Name:	Butterfield Corridor
Address:	Butterfield Corridor
City, ST, ZIP:	Porterville, CA 93257
Client:	Provost & Pritchard Eng. Group
EDR Inquiry:	6024462.2
Order Date:	03/31/2020
Certification #	FF7D-4347-8356
Copyright	1956

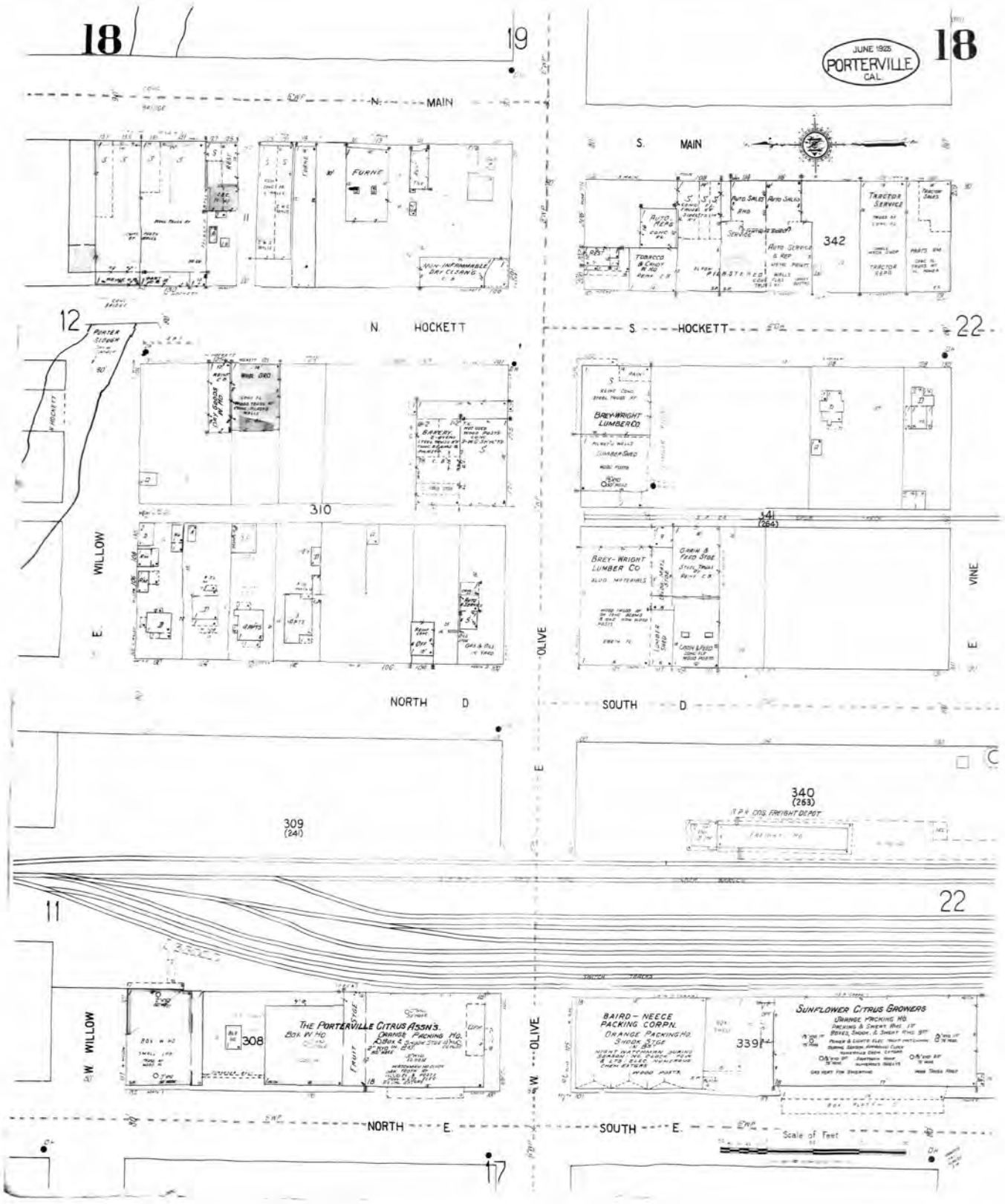

The certified Sanborn Library search results in this report can be authenticated by visiting www.edrnet.com/sanborn and entering the certification number. Only Environmental Data Resources Inc. (EDR) is authorized to grant rights for commercial reproduction of maps by The Sanborn Library LLC, the copyright holder for the collection.

Certification # FF7D-4347-8356

Site Name:	Butterfield Corridor
Address:	Butterfield Corridor
City, ST, ZIP:	Porterville, CA 93257
Client:	Provost & Pritchard Eng. Group
EDR Inquiry:	6024462.2
Order Date:	03/31/2020
Certification #	FF7D-4347-8356
Copyright	1956

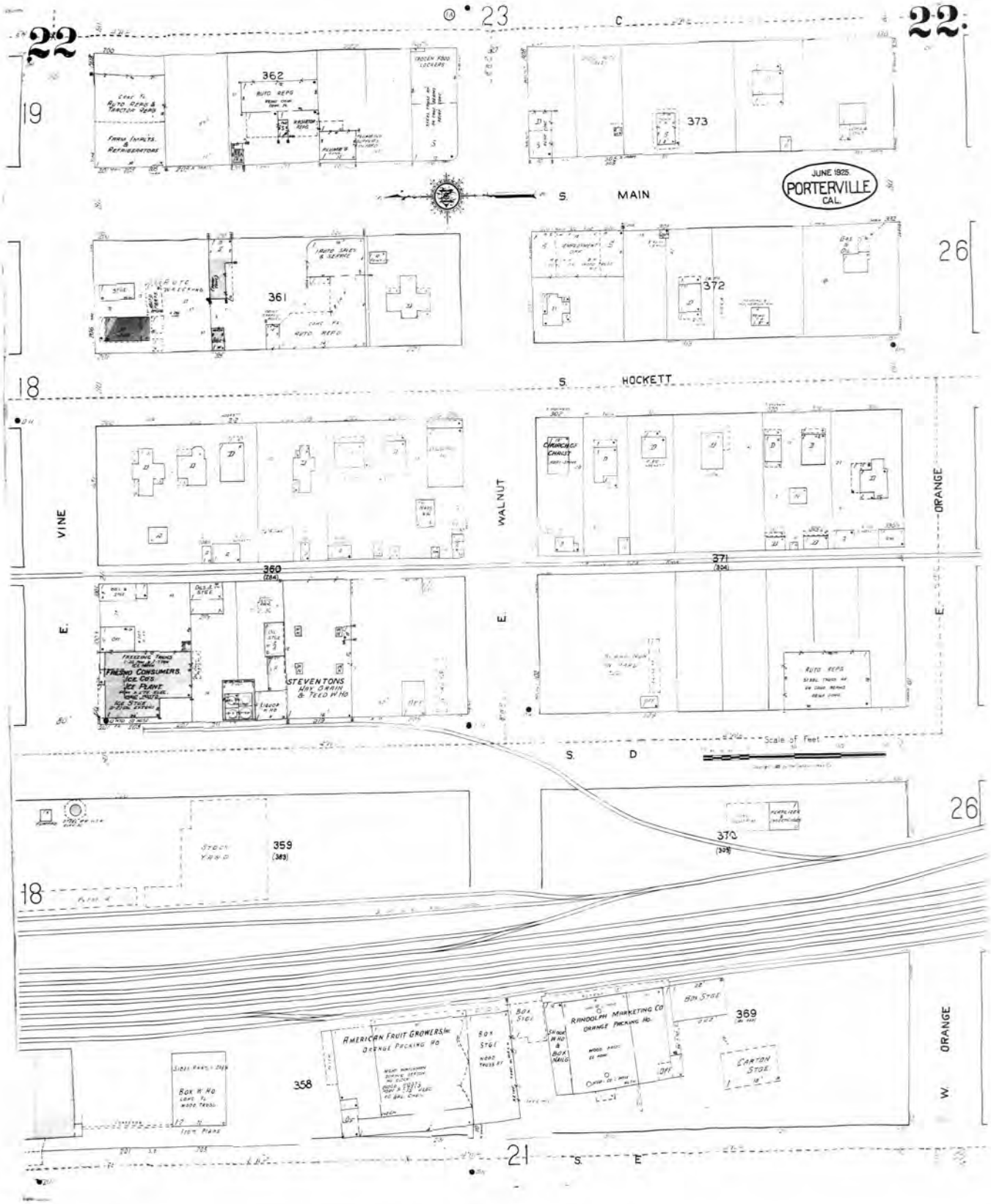

The certified Sanborn Library search results in this report can be authenticated by visiting www.edrnet.com/sanborn and entering the certification number. Only Environmental Data Resources Inc. (EDR) is authorized to grant rights for commercial reproduction of maps by The Sanborn Library LLC, the copyright holder for the collection.

Certification # FF7D-4347-8356

Site Name:	Butterfield Corridor
Address:	Butterfield Corridor
City, ST, ZIP:	Porterville, CA 93257
Client:	Provost & Pritchard Eng. Group
EDR Inquiry:	6024462.2
Order Date:	03/31/2020
Certification #	FF7D-4347-8356
Copyright	1956

Certified Sanborn® Map

1950

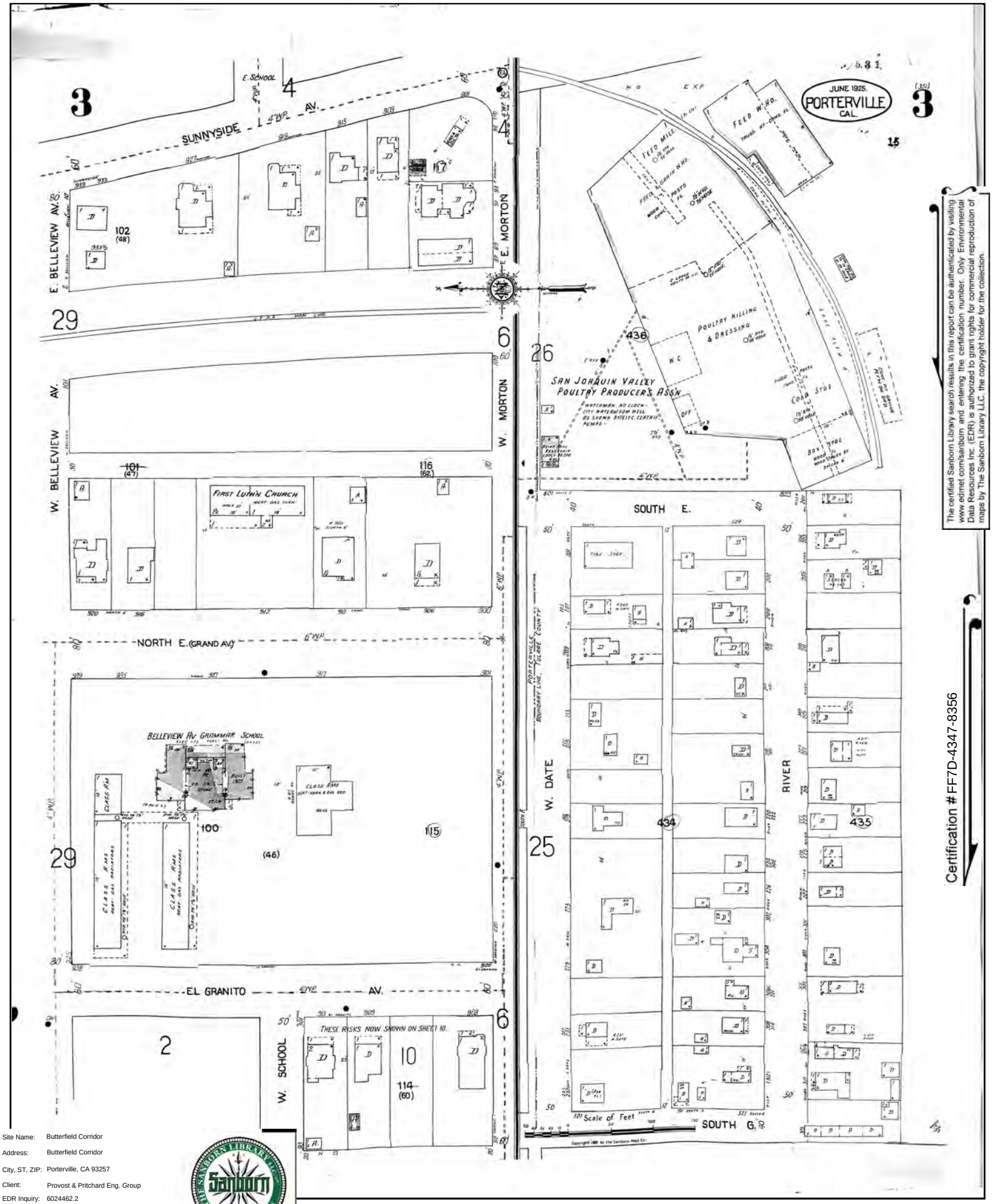

The certified Sanborn Library search results in this report can be authenticated by visiting www.edrnet.com/sanborn and entering the certification number. Only Environmental Data Resources Inc. (EDR) is authorized to grant rights for commercial reproduction of maps by The Sanborn Library LLC, the copyright holder for the collection.

Certification # FF7D-4347-8356

Site Name:	Butterfield Corridor
Address:	Butterfield Corridor
City, ST, ZIP:	Porterville, CA 93257
Client:	Provost & Pritchard Eng. Group
EDR Inquiry:	6024462.2
Order Date:	03/31/2020
Certification #	FF7D-4347-8356
Copyright	1950

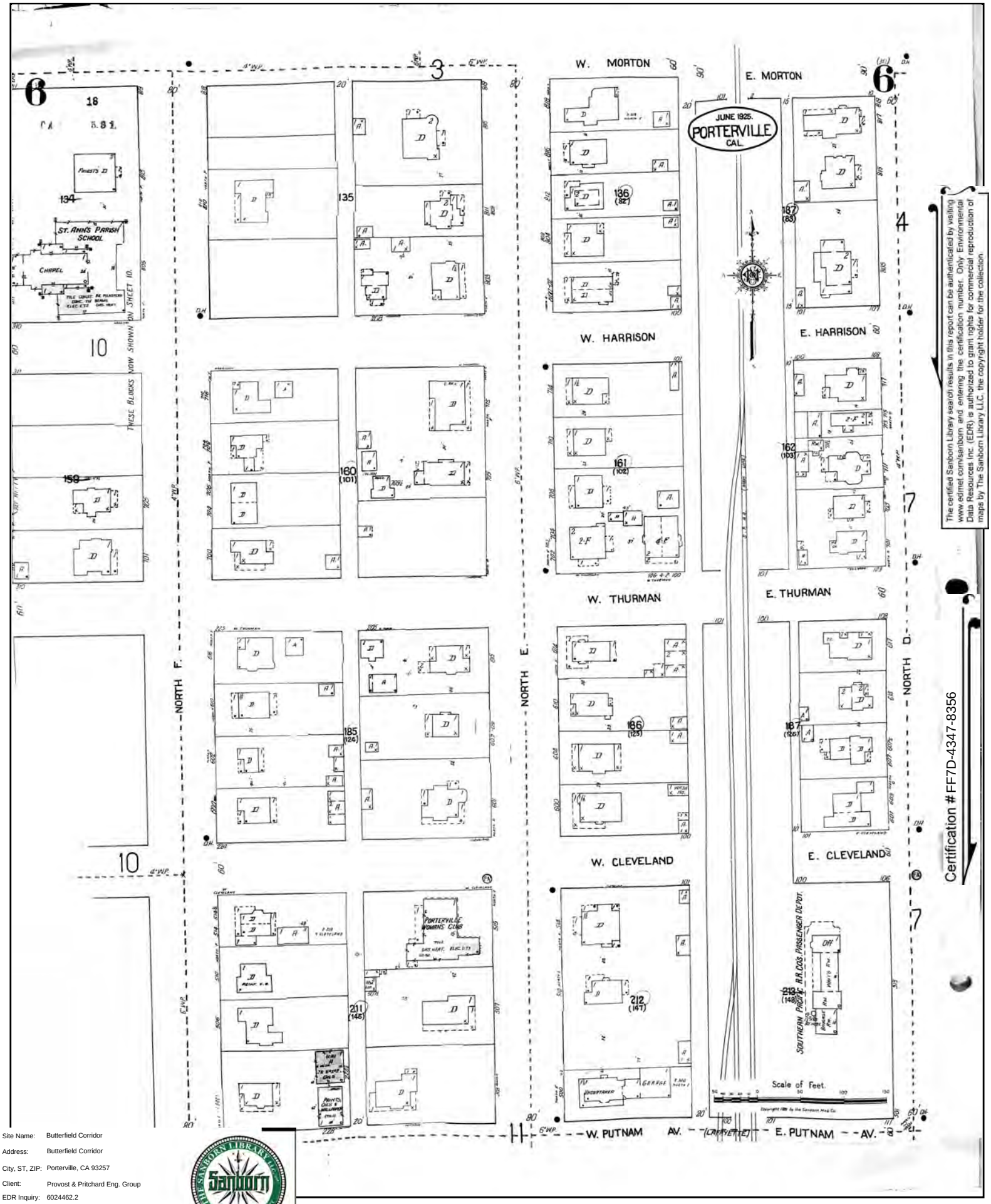

The certified Sanborn Library search results in this report can be authenticated by visiting www.edrnet.com/sanborn and entering the certification number. Only Environmental Data Resources Inc. (EDR) is authorized to grant rights for commercial reproduction of maps by The Sanborn Library LLC, the copyright holder for the collection.

Certification # FF7D-4347-8356

Site Name:	Butterfield Corridor
Address:	Butterfield Corridor
City, ST, ZIP:	Porterville, CA 93257
Client:	Provost & Pritchard Eng. Group
EDR Inquiry:	6024462.2
Order Date:	03/31/2020
Certification #	FF7D-4347-8356
Copyright	1950

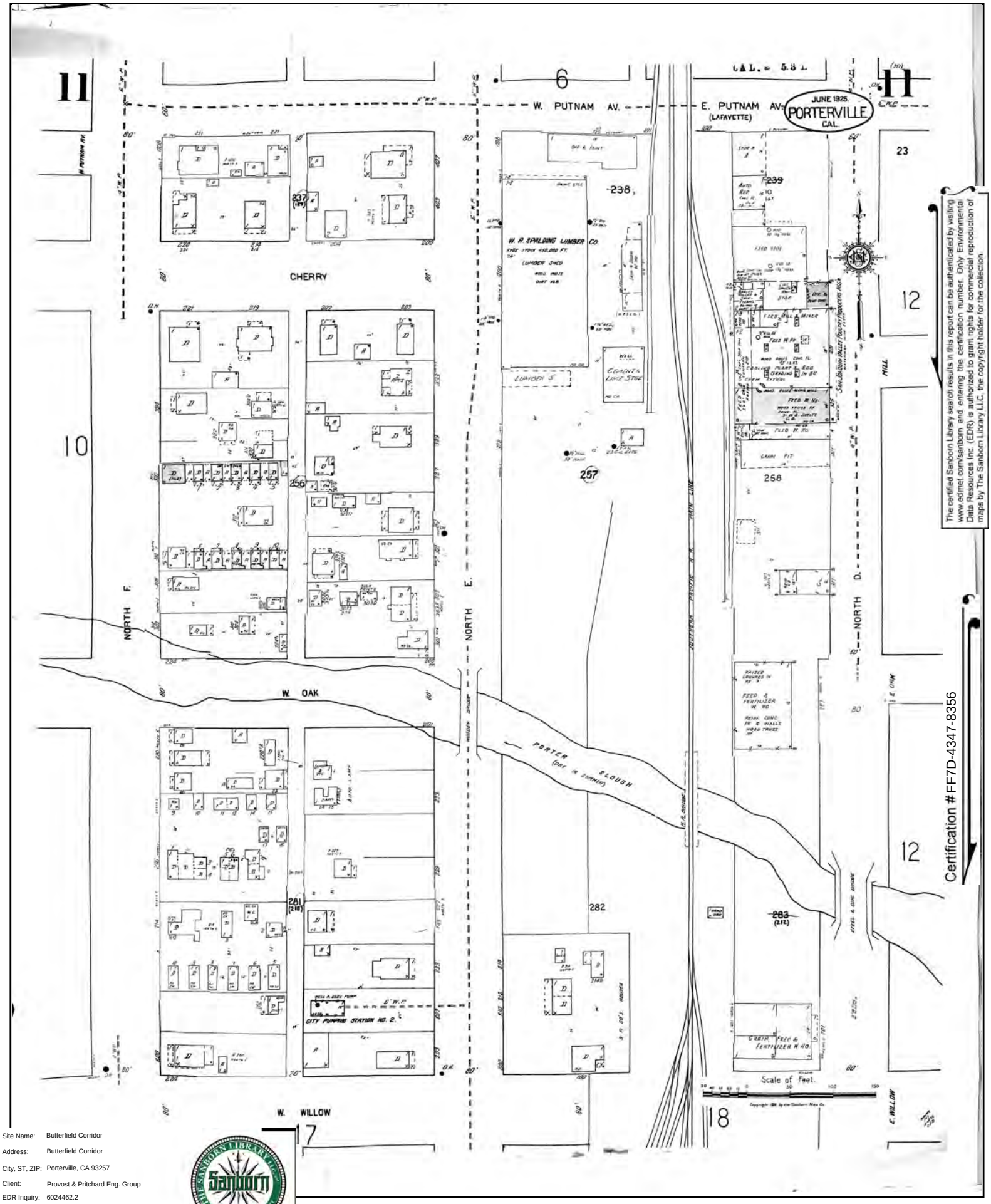

The certified Sanborn Library search results in this report can be authenticated by visiting www.edrnet.com/sanborn and entering the certification number. Only Environmental Data Resources Inc. (EDR) is authorized to grant rights for commercial reproduction of maps by The Sanborn Library LLC, the copyright holder for the collection.

Certification # FF7D-4347-8356

Site Name:	Butterfield Corridor
Address:	Butterfield Corridor
City, ST, ZIP:	Porterville, CA 93257
Client:	Provost & Pritchard Eng. Group
EDR Inquiry:	6024462.2
Order Date:	03/31/2020
Certification #	FF7D-4347-8356
Copyright	1950

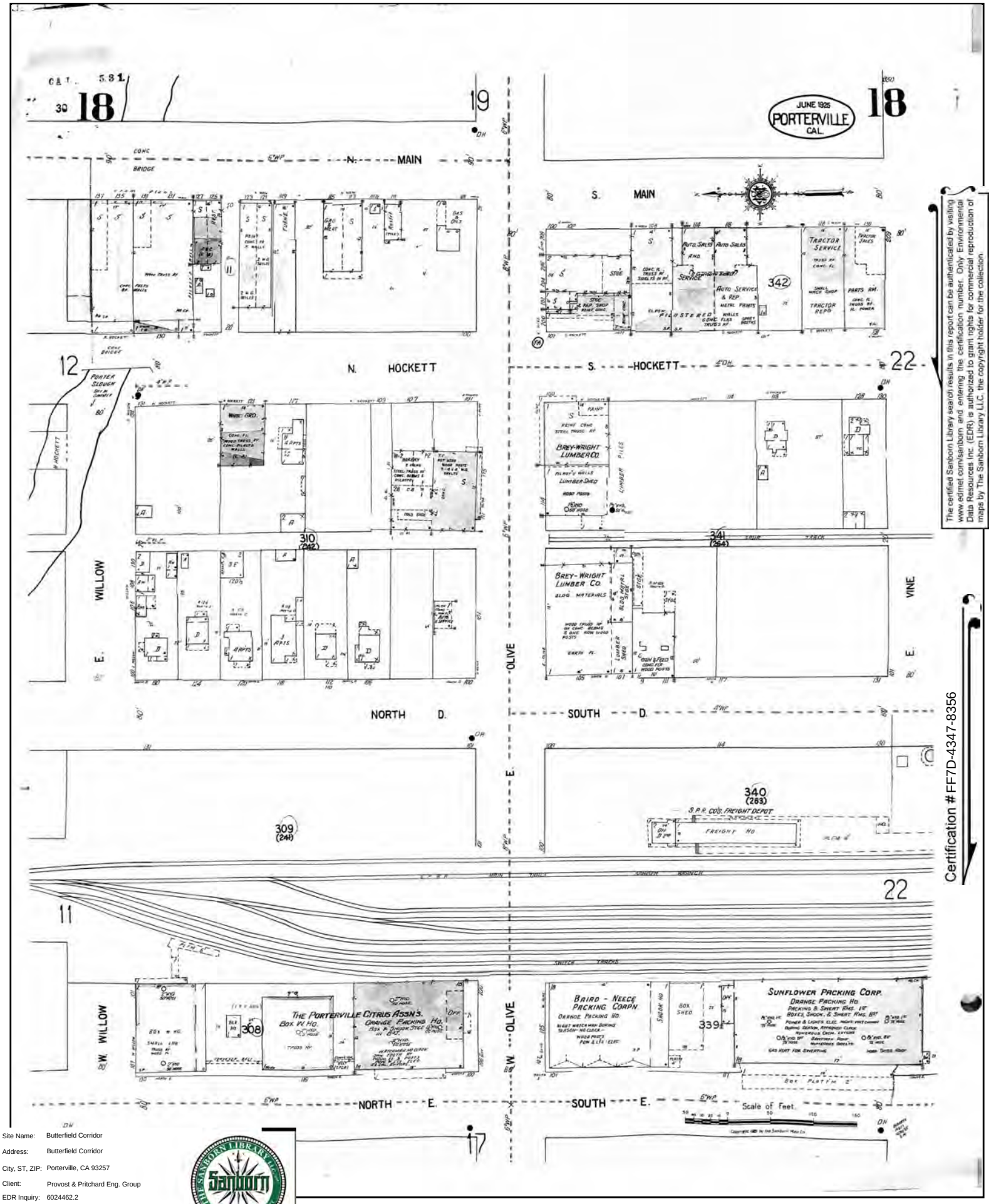

The certified Sanborn Library search results in this report can be authenticated by visiting www.edrnet.com/sanborn and entering the certification number. Only Environmental Data Resources Inc. (EDR) is authorized to grant rights for commercial reproduction of maps by The Sanborn Library LLC, the copyright holder for the collection.

Certification # FF7D-4347-8356

Site Name:	Butterfield Corridor
Address:	Butterfield Corridor
City, ST, ZIP:	Porterville, CA 93257
Client:	Provost & Pritchard Eng. Group
EDR Inquiry:	6024462.2
Order Date:	03/31/2020
Certification #	FF7D-4347-8356
Copyright	1950

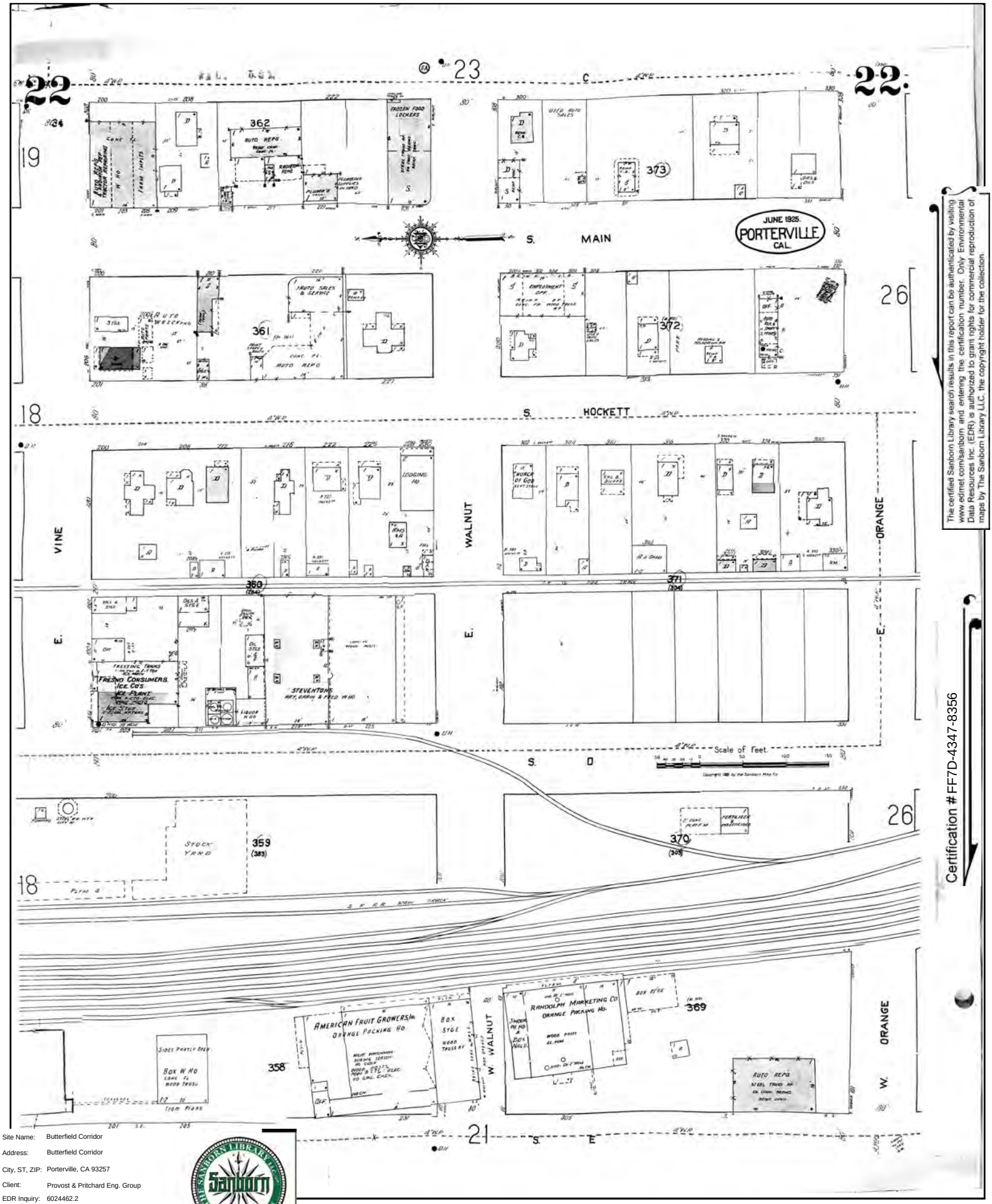

The certified Sanborn Library search results in this report can be authenticated by visiting www.edrnet.com/sanborn and entering the certification number. Only Environmental Data Resources Inc. (EDR) is authorized to grant rights for commercial reproduction of maps by The Sanborn Library LLC, the copyright holder for the collection.

Certification # FF7D-4347-8356

Site Name:	Butterfield Corridor
Address:	Butterfield Corridor
City, ST, ZIP:	Porterville, CA 93257
Client:	Provost & Pritchard Eng. Group
EDR Inquiry:	6024462.2
Order Date:	03/31/2020
Certification #	FF7D-4347-8356
Copyright	1950

Certified Sanborn® Map

1950

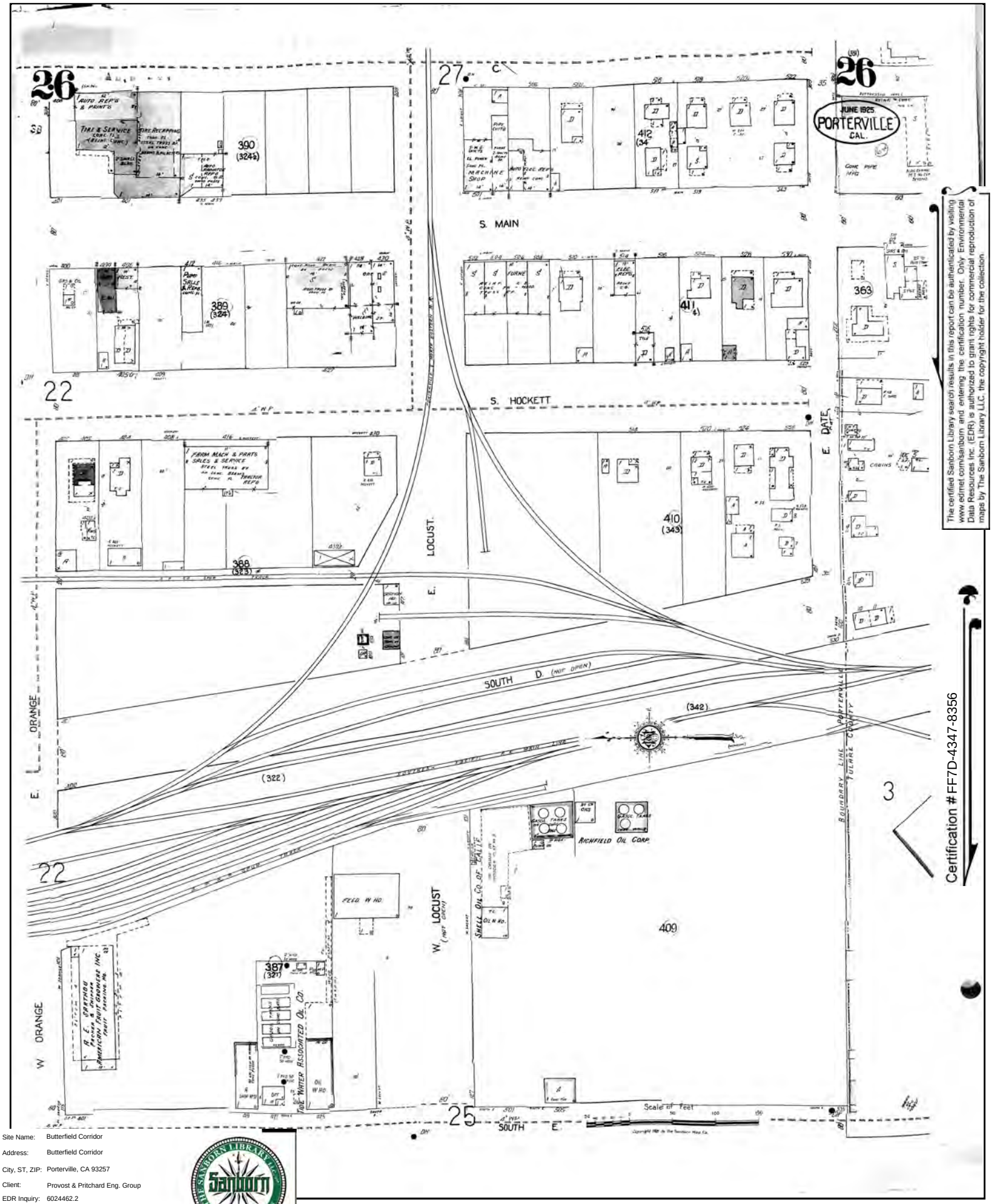

The certified Sanborn Library search results in this report can be authenticated by visiting www.edrnet.com/sanborn and entering the certification number. Only Environmental Data Resources Inc. (EDR) is authorized to grant rights for commercial reproduction of maps by The Sanborn Library LLC, the copyright holder for the collection.

Certification # FF7D-4347-8356

Site Name:	Butterfield Corridor
Address:	Butterfield Corridor
City, ST, ZIP:	Porterville, CA 93257
Client:	Provost & Pritchard Eng. Group
EDR Inquiry:	6024462.2
Order Date:	03/31/2020
Certification #	FF7D-4347-8356
Copyright	1950

Certified Sanborn® Map

1950

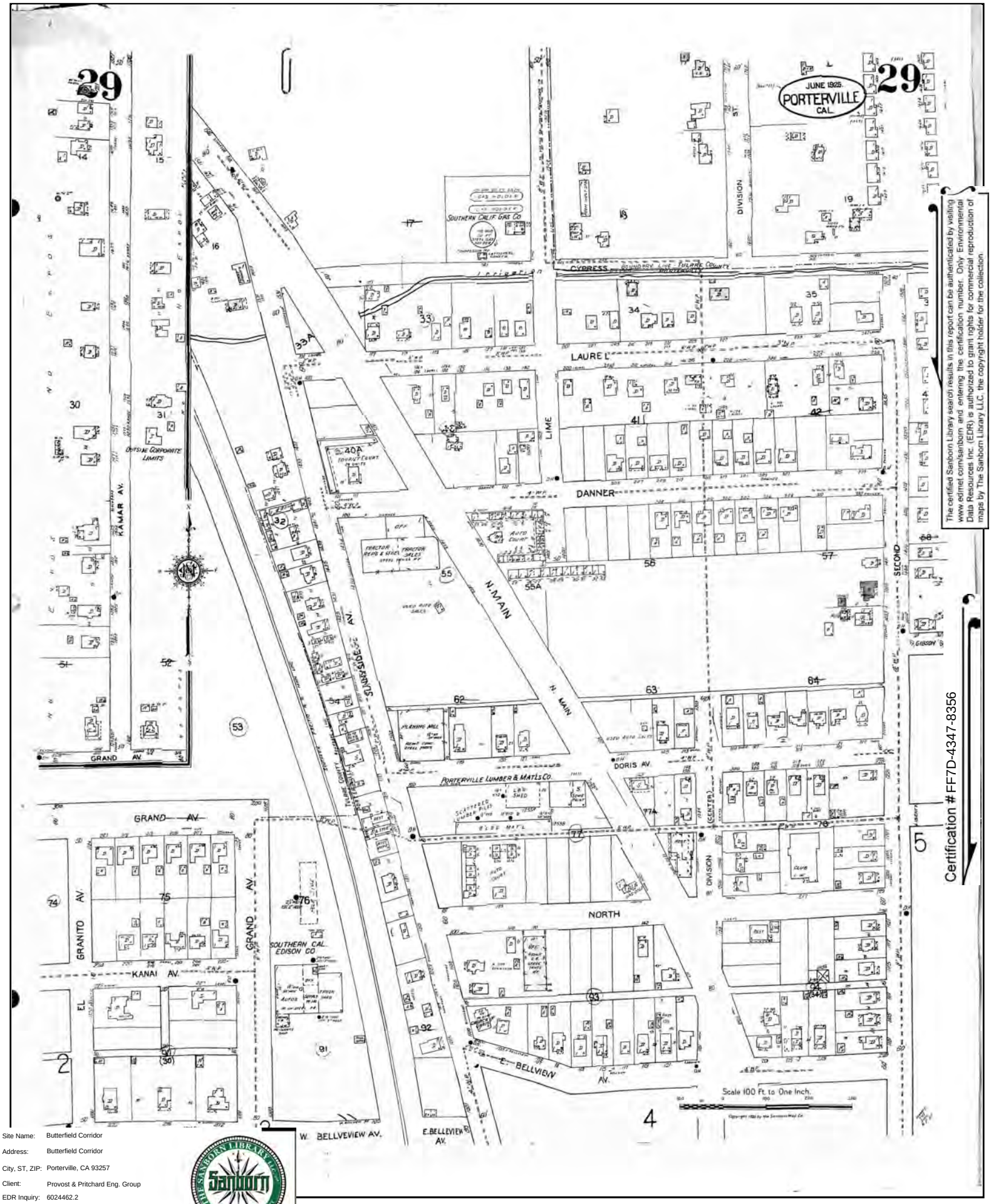

The certified Sanborn Library search results in this report can be authenticated by visiting www.edrnet.com/sanborn and entering the certification number. Only Environmental Data Resources Inc. (EDR) is authorized to grant rights for commercial reproduction of maps by The Sanborn Library LLC, the copyright holder for the collection.

Site Name:	Butterfield Corridor
Address:	Butterfield Corridor
City, ST, ZIP:	Porterville, CA 93257
Client:	Provost & Pritchard Eng. Group
EDR Inquiry:	6024462.2
Order Date:	03/31/2020
Certification #	FF7D-4347-8356
Copyright	1950

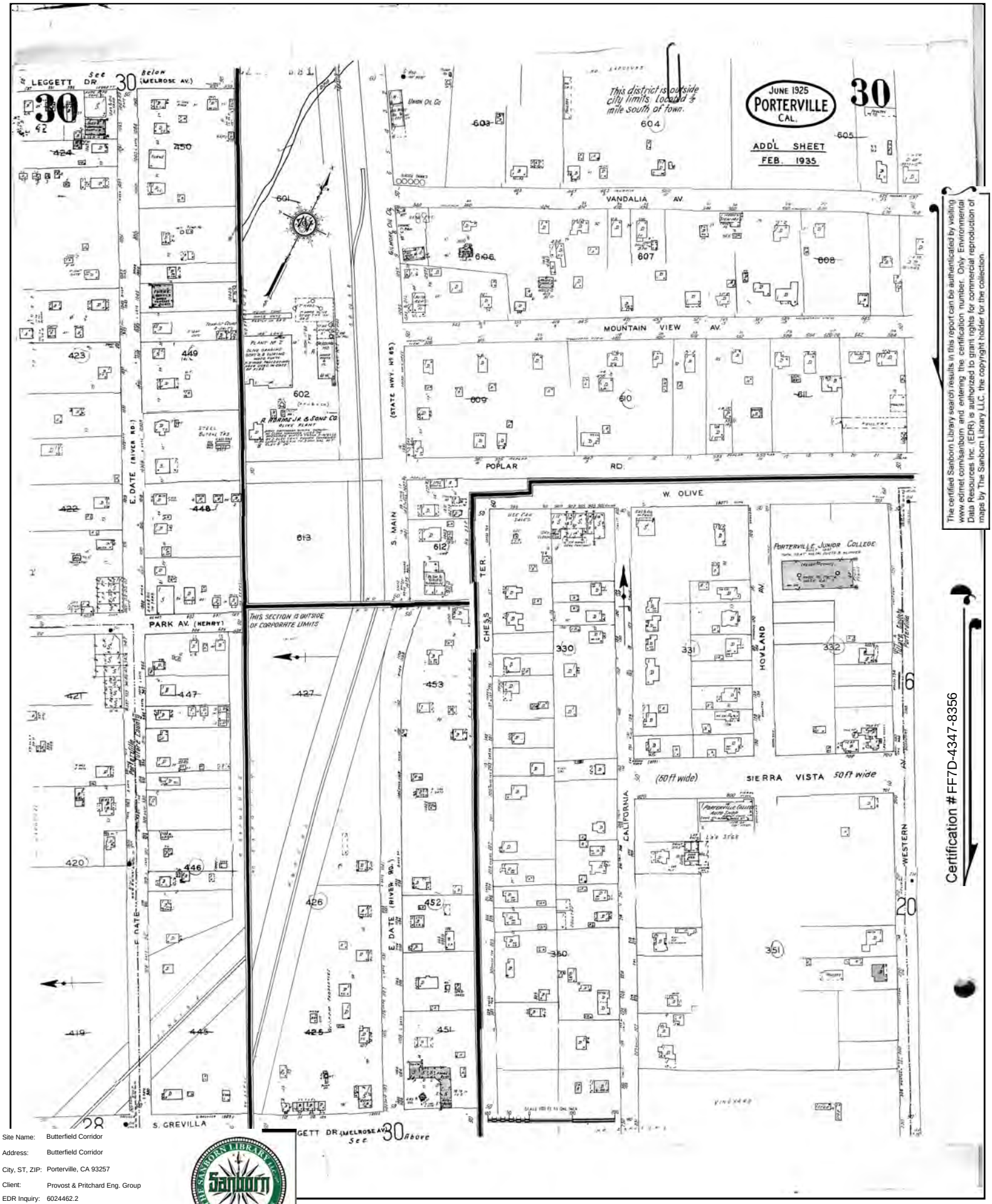

The certified Sanborn Library search results in this report can be authenticated by visiting www.edrnet.com/sanborn and entering the certification number. Only Environmental Data Resources Inc. (EDR) is authorized to grant rights for commercial reproduction of maps by The Sanborn Library LLC, the copyright holder for the collection.

Certification # FF7D-4347-8356

Site Name:	Butterfield Corridor
Address:	Butterfield Corridor
City, ST, ZIP:	Porterville, CA 93257
Client:	Provost & Pritchard Eng. Group
EDR Inquiry:	6024462.2
Order Date:	03/31/2020
Certification #	FF7D-4347-8356
Copyright	1950

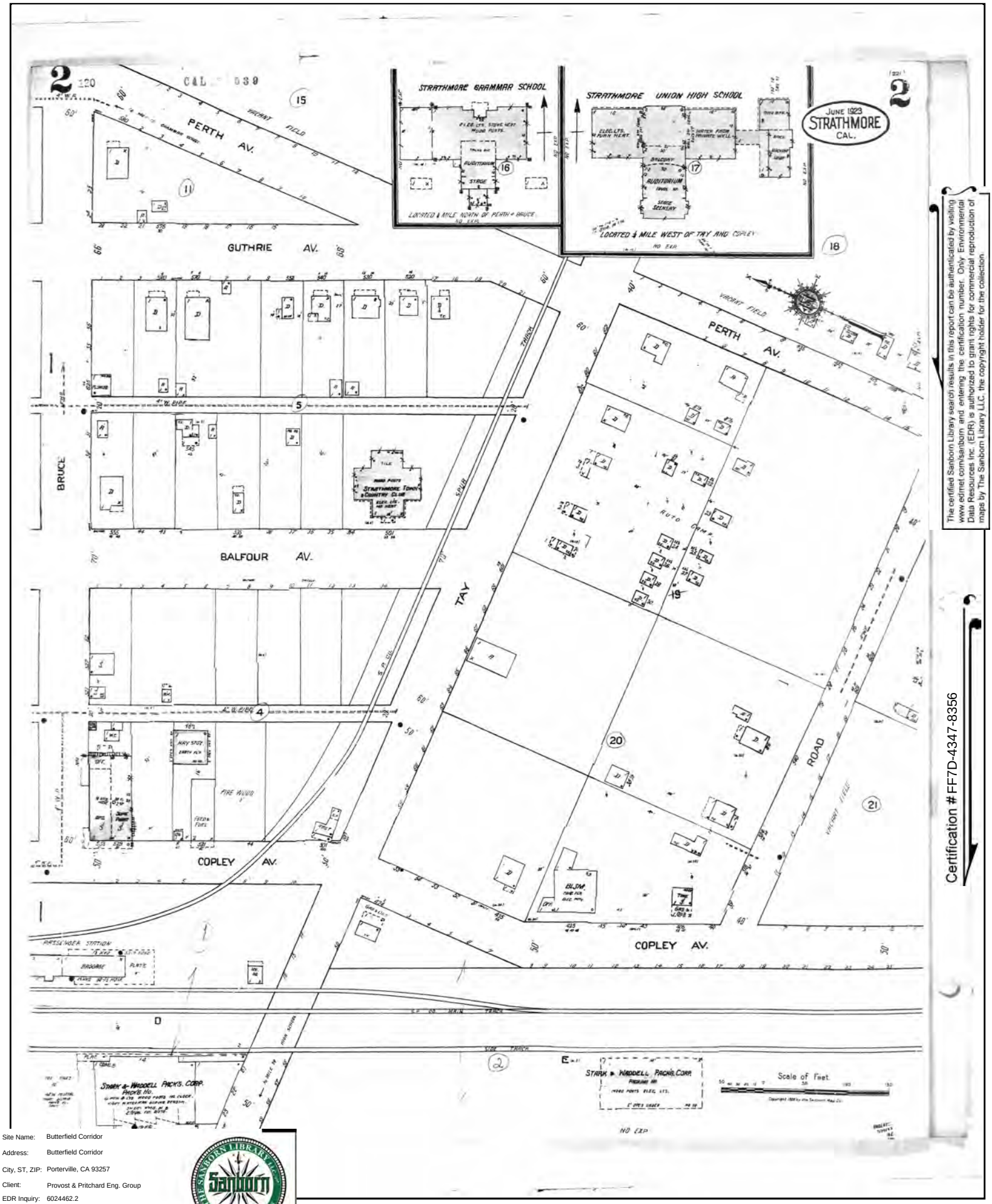

The certified Sanborn Library search results in this report can be authenticated by visiting www.edrnet.com/sanborn and entering the certification number. Only Environmental Data Resources Inc. (EDR) is authorized to grant rights for commercial reproduction of maps by The Sanborn Library LLC, the copyright holder for the collection.

Certification # FF7D-4347-8356

Site Name:	Butterfield Corridor
Address:	Butterfield Corridor
City, ST, ZIP:	Porterville, CA 93257
Client:	Provost & Pritchard Eng. Group
EDR Inquiry:	6024462.2
Order Date:	03/31/2020
Certification #	FF7D-4347-8356
Copyright	1932

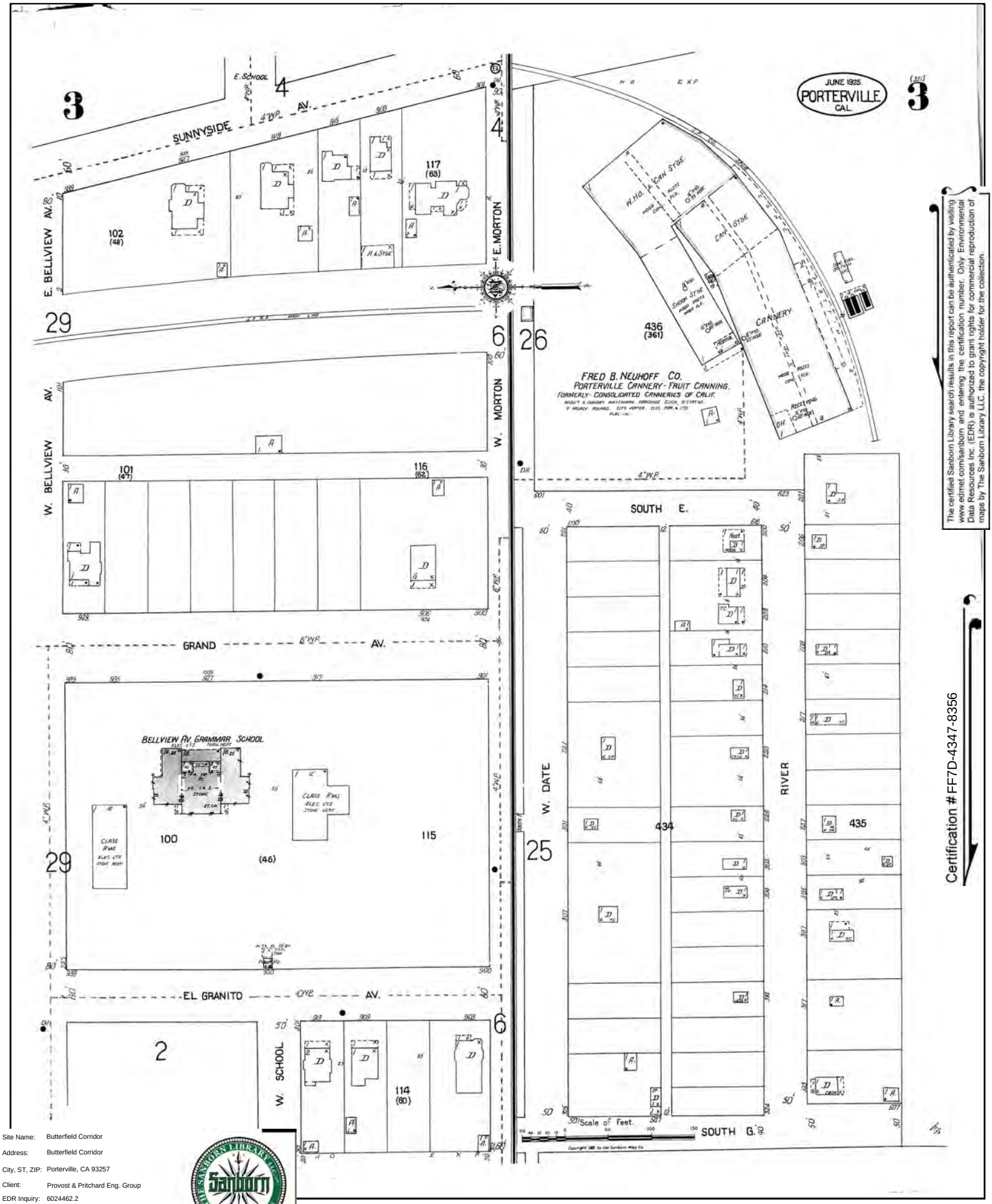

The certified Sanborn Library search results in this report can be authenticated by visiting www.edrnet.com/sanborn and entering the certification number. Only Environmental Data Resources Inc. (EDR) is authorized to grant rights for commercial reproduction of maps by The Sanborn Library LLC, the copyright holder for the collection.

Certification # FF7D-4347-8356

Site Name:	Butterfield Corridor
Address:	Butterfield Corridor
City, ST, ZIP:	Porterville, CA 93257
Client:	Provost & Pritchard Eng. Group
EDR Inquiry:	6024462.2
Order Date:	03/31/2020
Certification #	FF7D-4347-8356
Copyright	1925

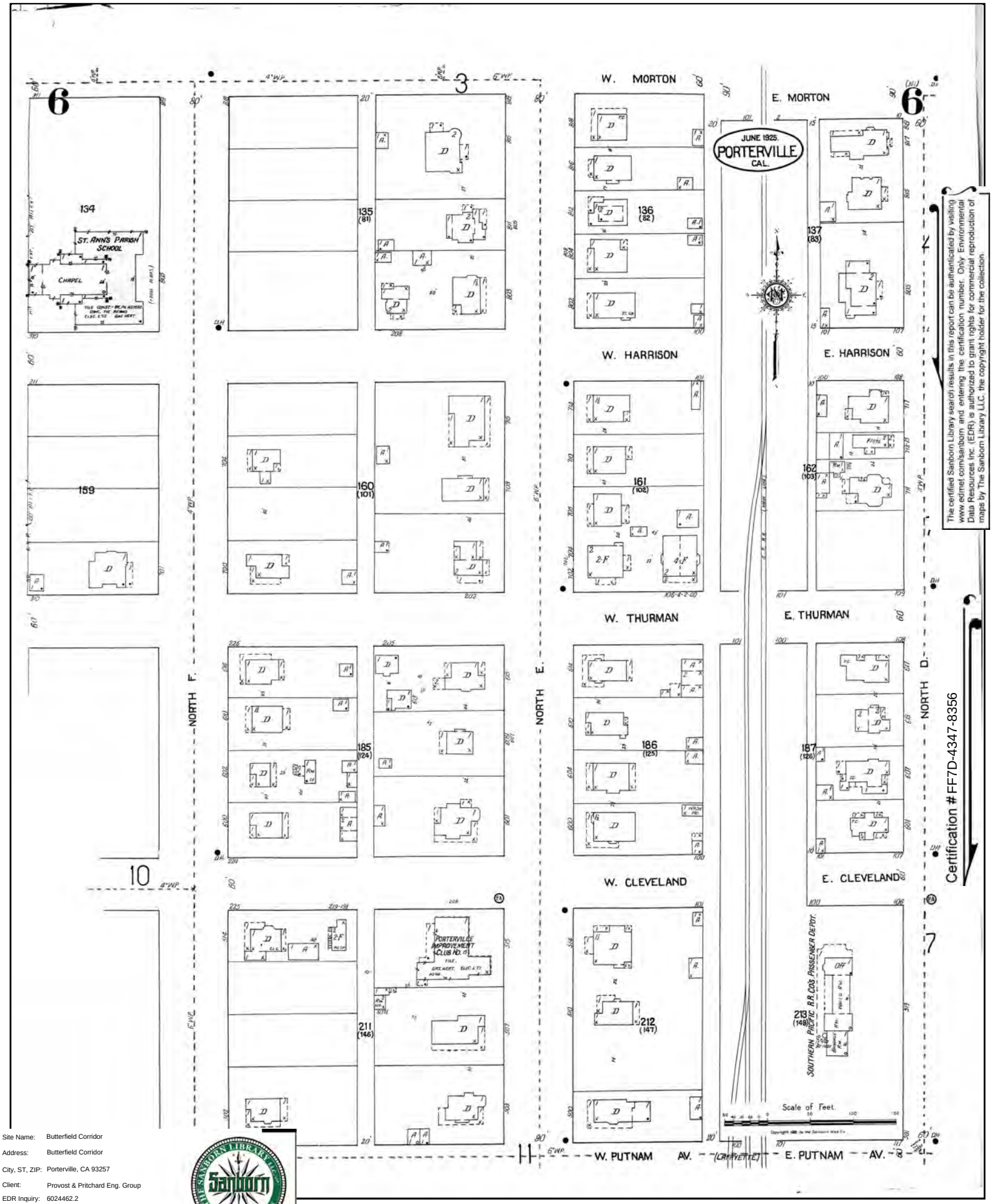

The certified Sanborn Library search results in this report can be authenticated by visiting www.edrnet.com/sanborn and entering the certification number. Only Environmental Data Resources Inc. (EDR) is authorized to grant rights for commercial reproduction of maps by The Sanborn Library LLC, the copyright holder for the collection.

Certification # FF7D-4347-8356

Site Name:	Butterfield Corridor
Address:	Butterfield Corridor
City, ST, ZIP:	Porterville, CA 93257
Client:	Provost & Pritchard Eng. Group
EDR Inquiry:	6024462.2
Order Date:	03/31/2020
Certification #	FF7D-4347-8356
Copyright	1925

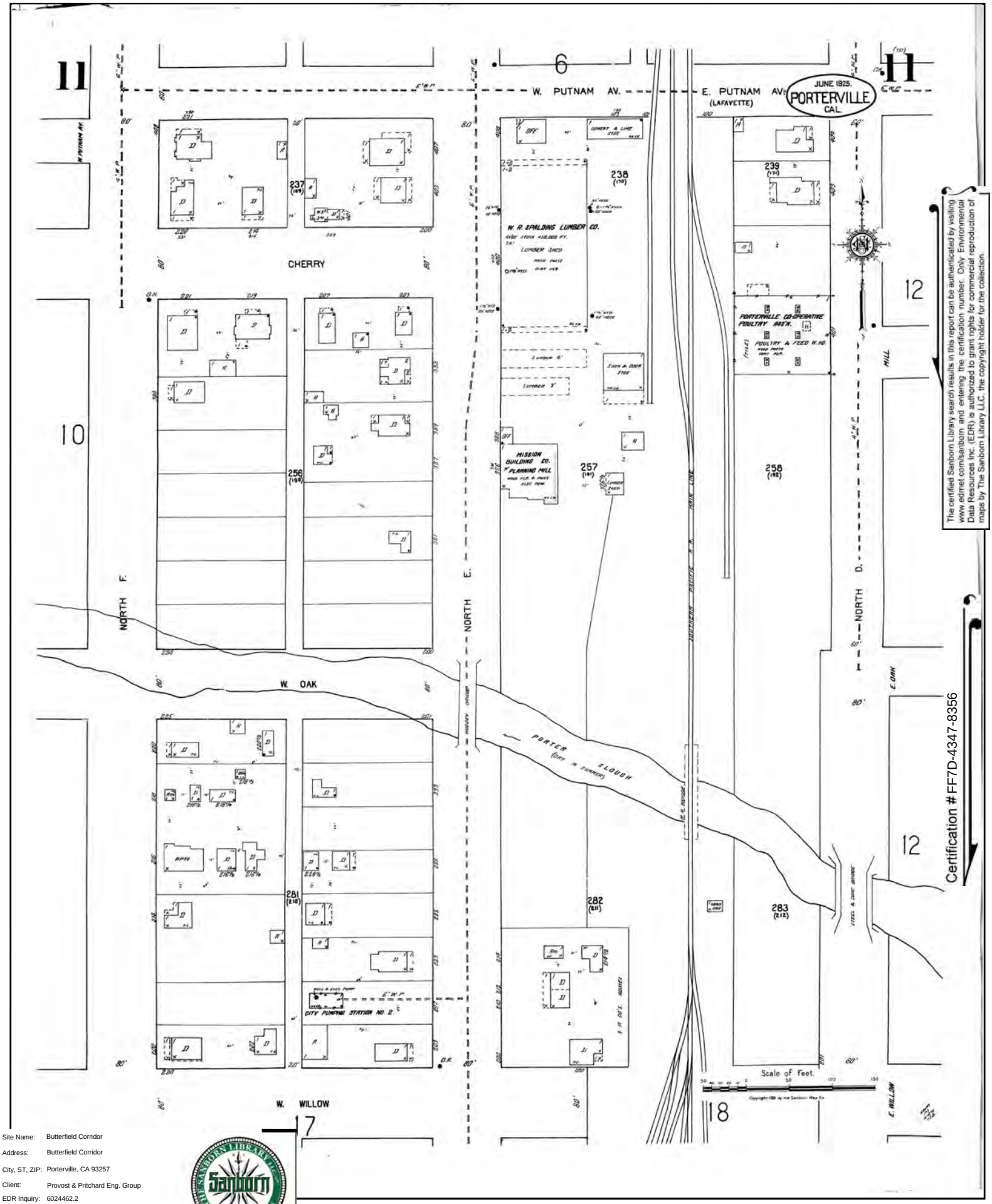

The certified Sanborn Library search results in this report can be authenticated by visiting www.edrnet.com/sanborn and entering the certification number. Only Environmental Data Resources Inc. (EDR) is authorized to grant rights for commercial reproduction of maps by The Sanborn Library LLC, the copyright holder for the collection.

Certification # FF7D-4347-8356

Site Name:	Butterfield Corridor
Address:	Butterfield Corridor
City, ST, ZIP:	Porterville, CA 93257
Client:	Provost & Pritchard Eng. Group
EDR Inquiry:	6024462.2
Order Date:	03/31/2020
Certification #	FF7D-4347-8356
Copyright	1925

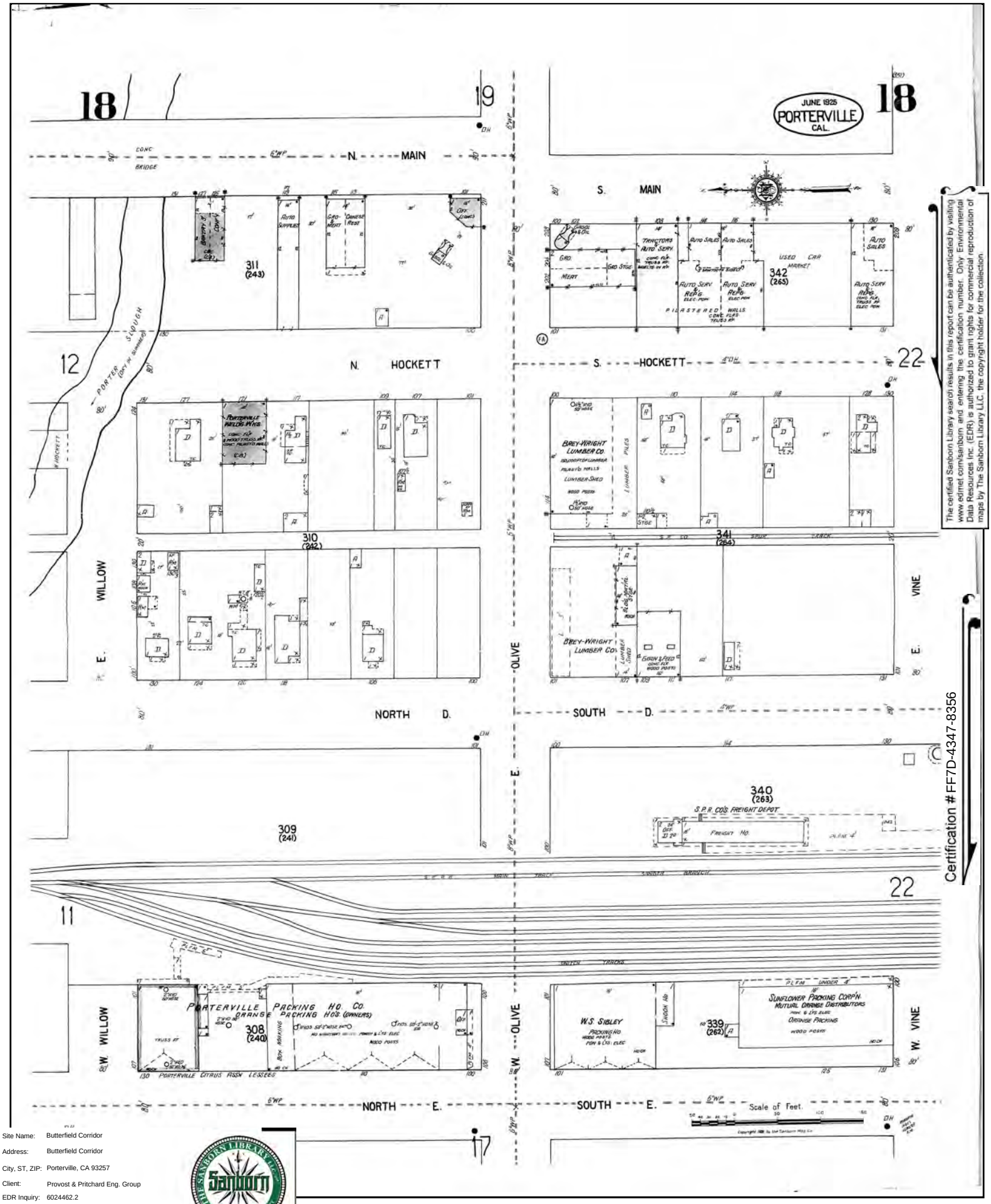

The certified Sanborn Library search results in this report can be authenticated by visiting www.edrnet.com/sanborn and entering the certification number. Only Environmental Data Resources Inc. (EDR) is authorized to grant rights for commercial reproduction of maps by The Sanborn Library LLC, the copyright holder for the collection.

Certification # FF7D-4347-8356

Site Name:	Butterfield Corridor
Address:	Butterfield Corridor
City, ST, ZIP:	Porterville, CA 93257
Client:	Provost & Pritchard Eng. Group
EDR Inquiry:	6024462.2
Order Date:	03/31/2020
Certification #	FF7D-4347-8356
Copyright	1925

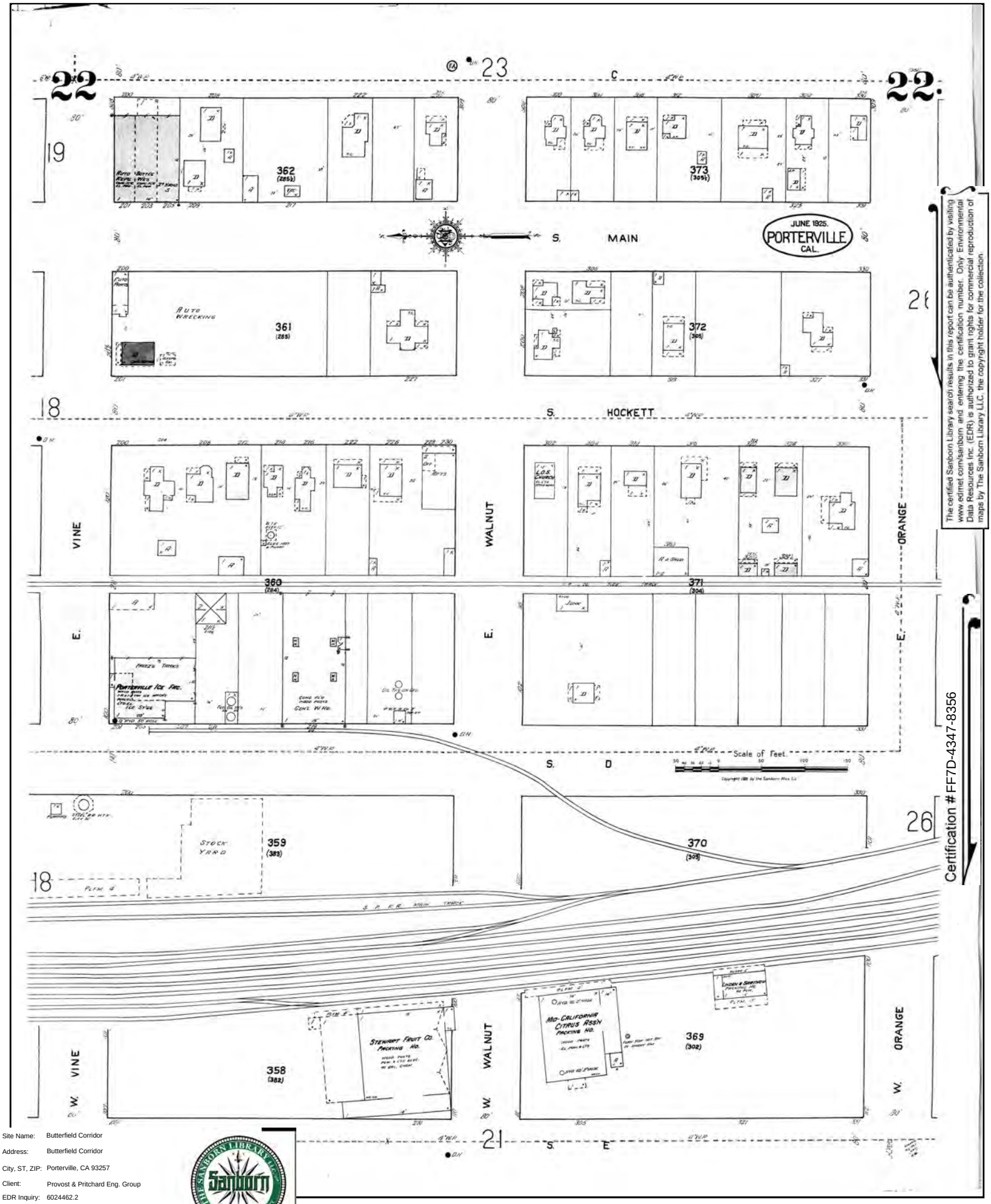

The certified Sanborn Library search results in this report can be authenticated by visiting www.edrnet.com/sanborn and entering the certification number. Only Environmental Data Resources Inc. (EDR) is authorized to grant rights for commercial reproduction of maps by The Sanborn Library LLC, the copyright holder for the collection.

Certification # FF7D-4347-8356

Site Name:	Butterfield Corridor
Address:	Butterfield Corridor
City, ST, ZIP:	Porterville, CA 93257
Client:	Provost & Pritchard Eng. Group
EDR Inquiry:	6024462.2
Order Date:	03/31/2020
Certification #	FF7D-4347-8356
Copyright	1925

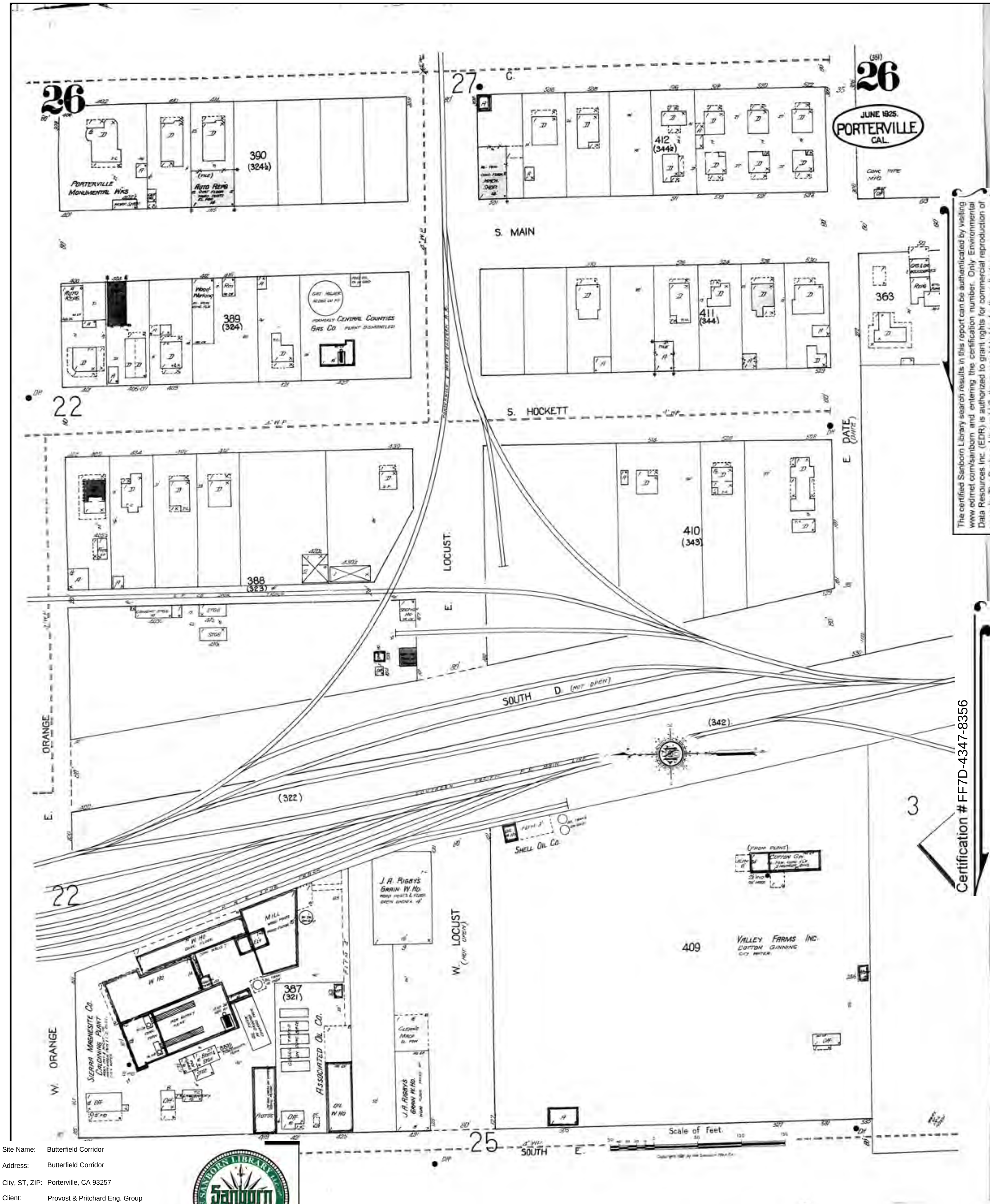

The certified Sanborn Library search results in this report can be authenticated by visiting www.edrnet.com/sanborn and entering the certification number. Only Environmental Data Resources Inc. (EDR) is authorized to grant rights for commercial reproduction of maps by The Sanborn Library LLC, the copyright holder for the collection.

Certification # FF7D-4347-8356

Site Name: Butterfield Corridor
Address: Butterfield Corridor
City, ST, ZIP: Porterville, CA 93257
Client: Provost & Pritchard Eng. Group
EDR Inquiry: 6024462.2
Order Date: 03/31/2020
Certification #: FF7D-4347-8356
Copyright: 1925

THE SANBORN LIBRARY LLC
Sanborn
SEAL OF AUTHENTICITY

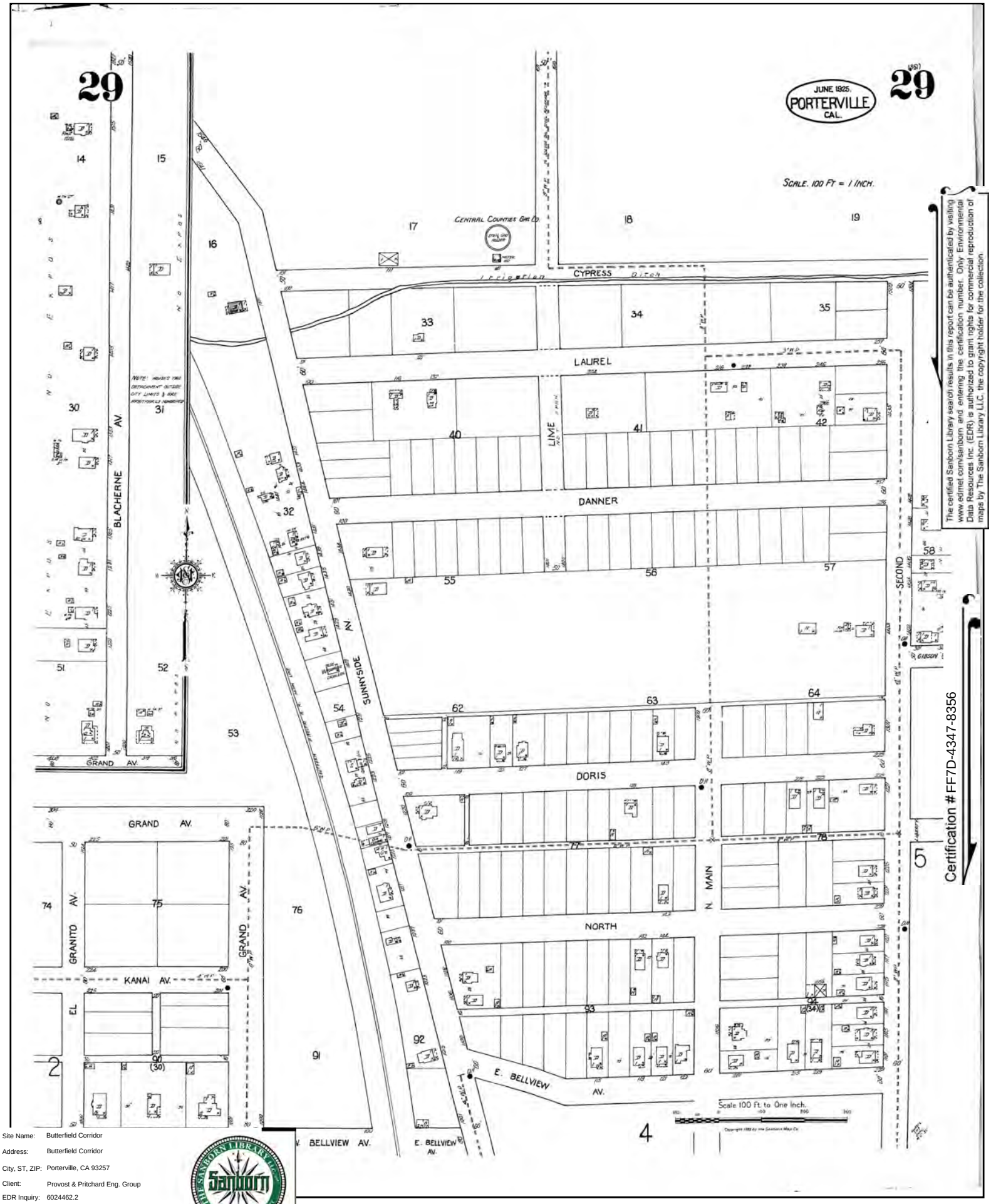

The certified Sanborn Library search results in this report can be authenticated by visiting www.edrnet.com/sanborn and entering the certification number. Only Environmental Data Resources Inc. (EDR) is authorized to grant rights for commercial reproduction of maps by The Sanborn Library LLC, the copyright holder for the collection.

Site Name:	Butterfield Corridor
Address:	Butterfield Corridor
City, ST, ZIP:	Porterville, CA 93257
Client:	Provost & Pritchard Eng. Group
EDR Inquiry:	6024462.2
Order Date:	03/31/2020
Certification #	FF7D-4347-8356
Copyright	1925

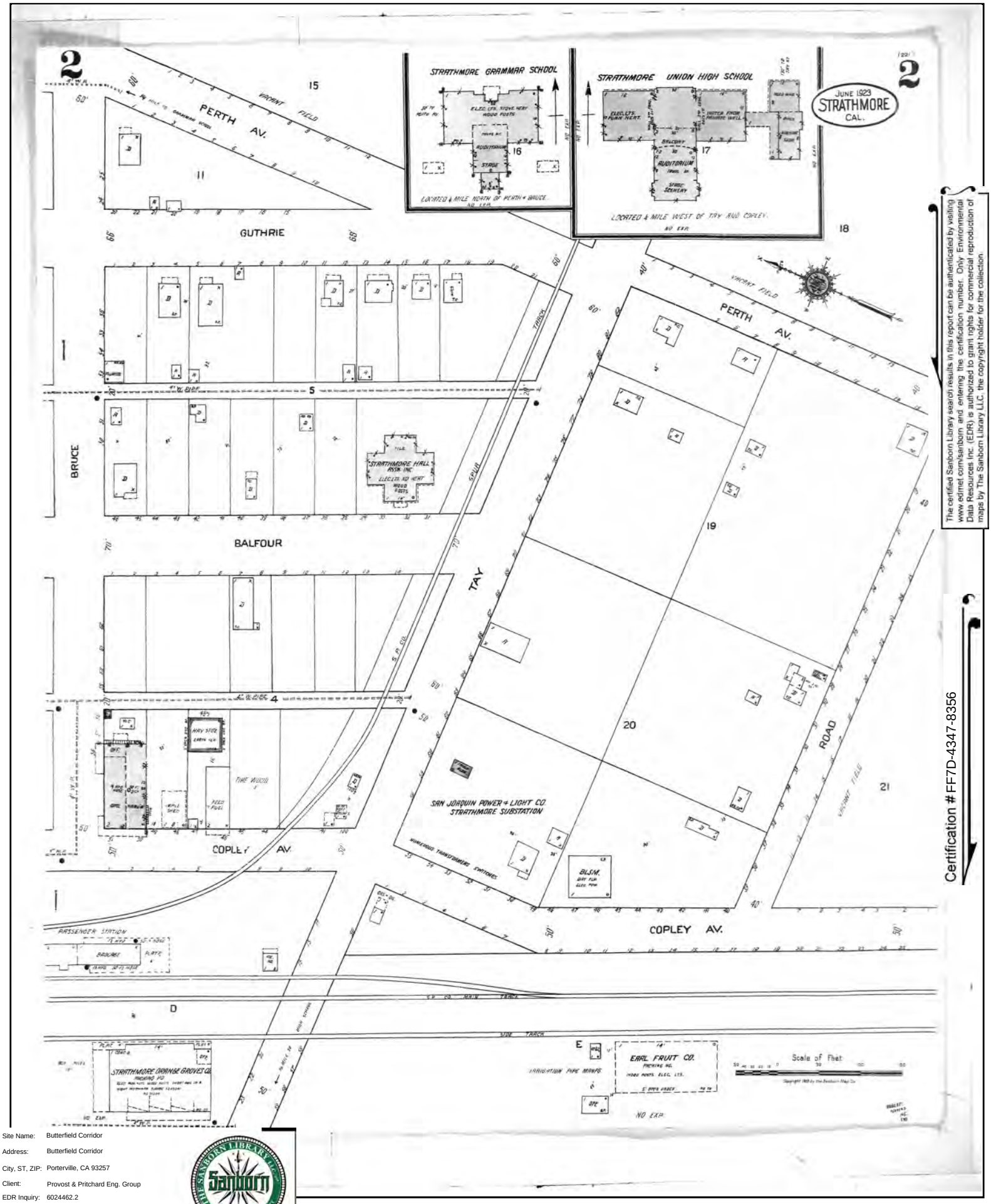

The certified Sanborn Library search results in this report can be authenticated by visiting www.edrnet.com/sanborn and entering the certification number. Only Environmental Data Resources Inc. (EDR) is authorized to grant rights for commercial reproduction of maps by The Sanborn Library LLC, the copyright holder for the collection.

Certification # FF7D-4347-8356

Site Name:	Butterfield Corridor
Address:	Butterfield Corridor
City, ST, ZIP:	Porterville, CA 93257
Client:	Provost & Pritchard Eng. Group
EDR Inquiry:	6024462.2
Order Date:	03/31/2020
Certification #	FF7D-4347-8356
Copyright	1923

Certified Sanborn® Map

1912

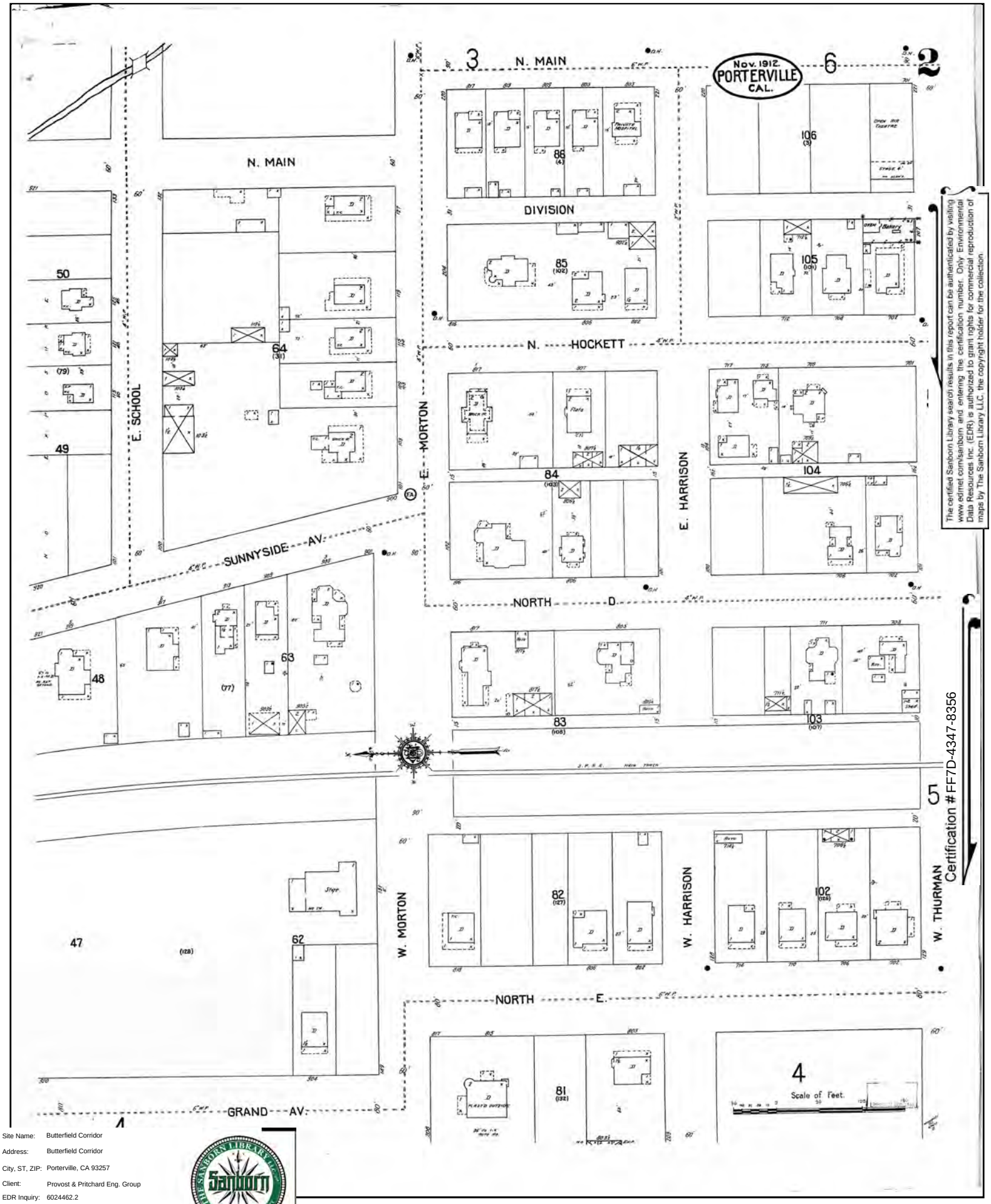

The certified Sanborn Library search results in this report can be authenticated by visiting www.edrnet.com/sanborn and entering the certification number. Only Environmental Data Resources Inc. (EDR) is authorized to grant rights for commercial reproduction of maps by The Sanborn Library LLC, the copyright holder for the collection.

Certification # FF7D-4347-8356

Site Name:	Butterfield Corridor
Address:	Butterfield Corridor
City, ST, ZIP:	Porterville, CA 93257
Client:	Provost & Pritchard Eng. Group
EDR Inquiry:	6024462.2
Order Date:	03/31/2020
Certification #	FF7D-4347-8356
Copyright	1912

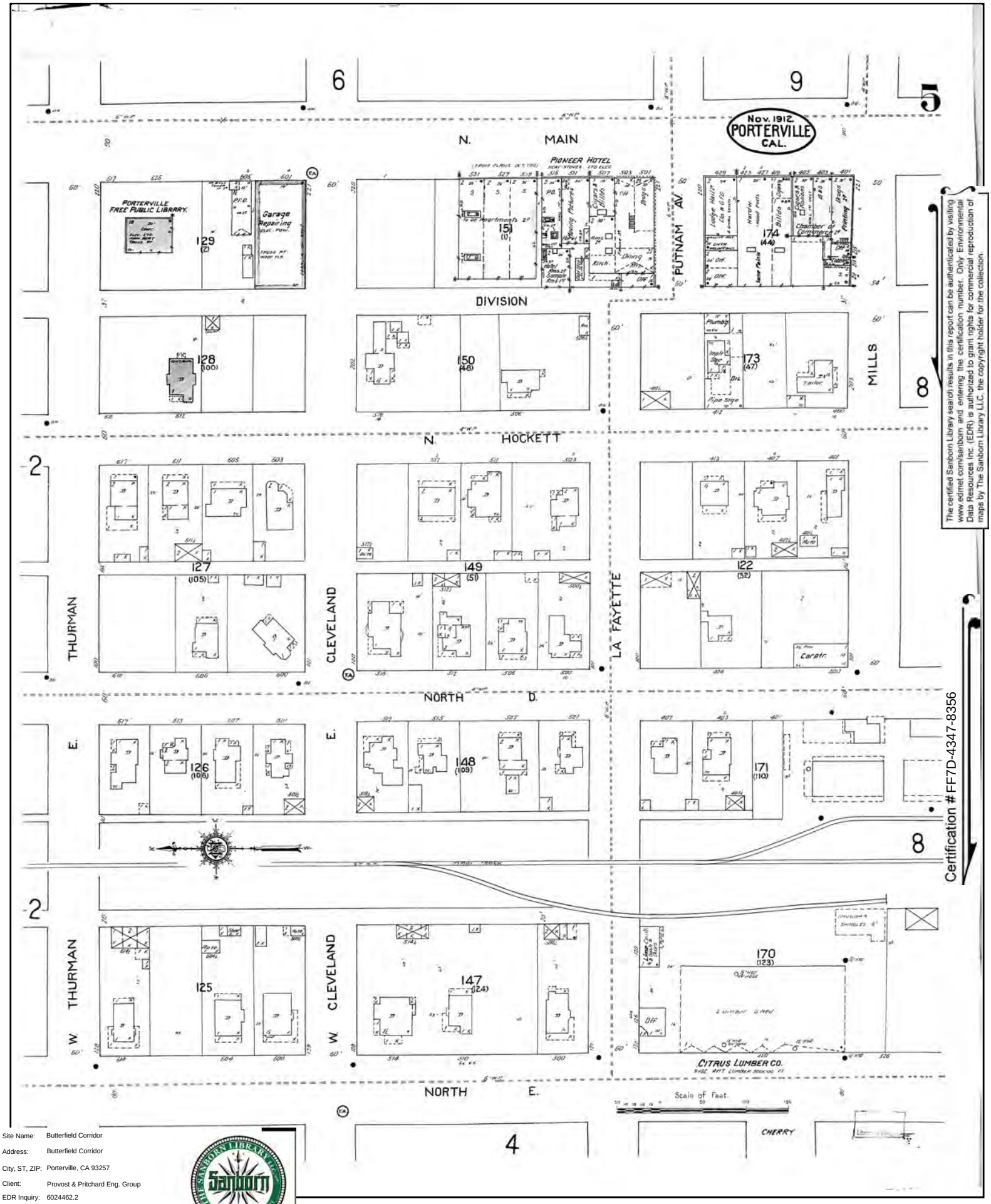

The certified Sanborn Library search results in this report can be authenticated by visiting www.edrnet.com/sanborn and entering the certification number. Only Environmental Data Resources Inc. (EDR) is authorized to grant rights for commercial reproduction of maps by The Sanborn Library LLC, the copyright holder for the collection.

Certification # FF7D-4347-8356

Site Name:	Butterfield Corridor
Address:	Butterfield Corridor
City, ST, ZIP:	Porterville, CA 93257
Client:	Provost & Pritchard Eng. Group
EDR Inquiry:	6024462.2
Order Date:	03/31/2020
Certification #	FF7D-4347-8356
Copyright	1912

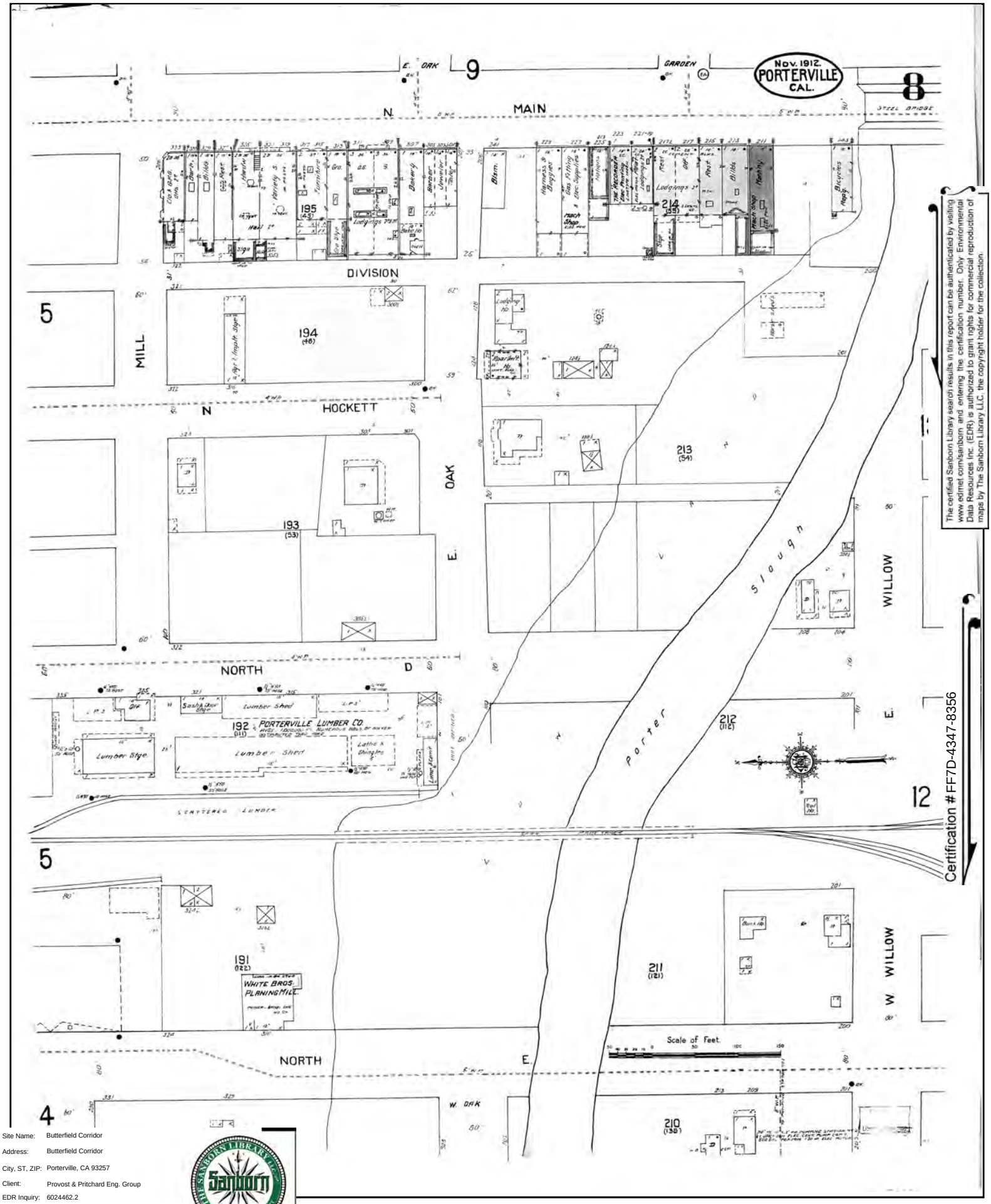

The certified Sanborn Library search results in this report can be authenticated by visiting www.edrnet.com/sanborn and entering the certification number. Only Environmental Data Resources Inc. (EDR) is authorized to grant rights for commercial reproduction of maps by The Sanborn Library LLC, the copyright holder for the collection.

Certification # FF7D-4347-8356

Site Name:	Butterfield Corridor
Address:	Butterfield Corridor
City, ST, ZIP:	Porterville, CA 93257
Client:	Provost & Pritchard Eng. Group
EDR Inquiry:	6024462.2
Order Date:	03/31/2020
Certification #	FF7D-4347-8356
Copyright	1912

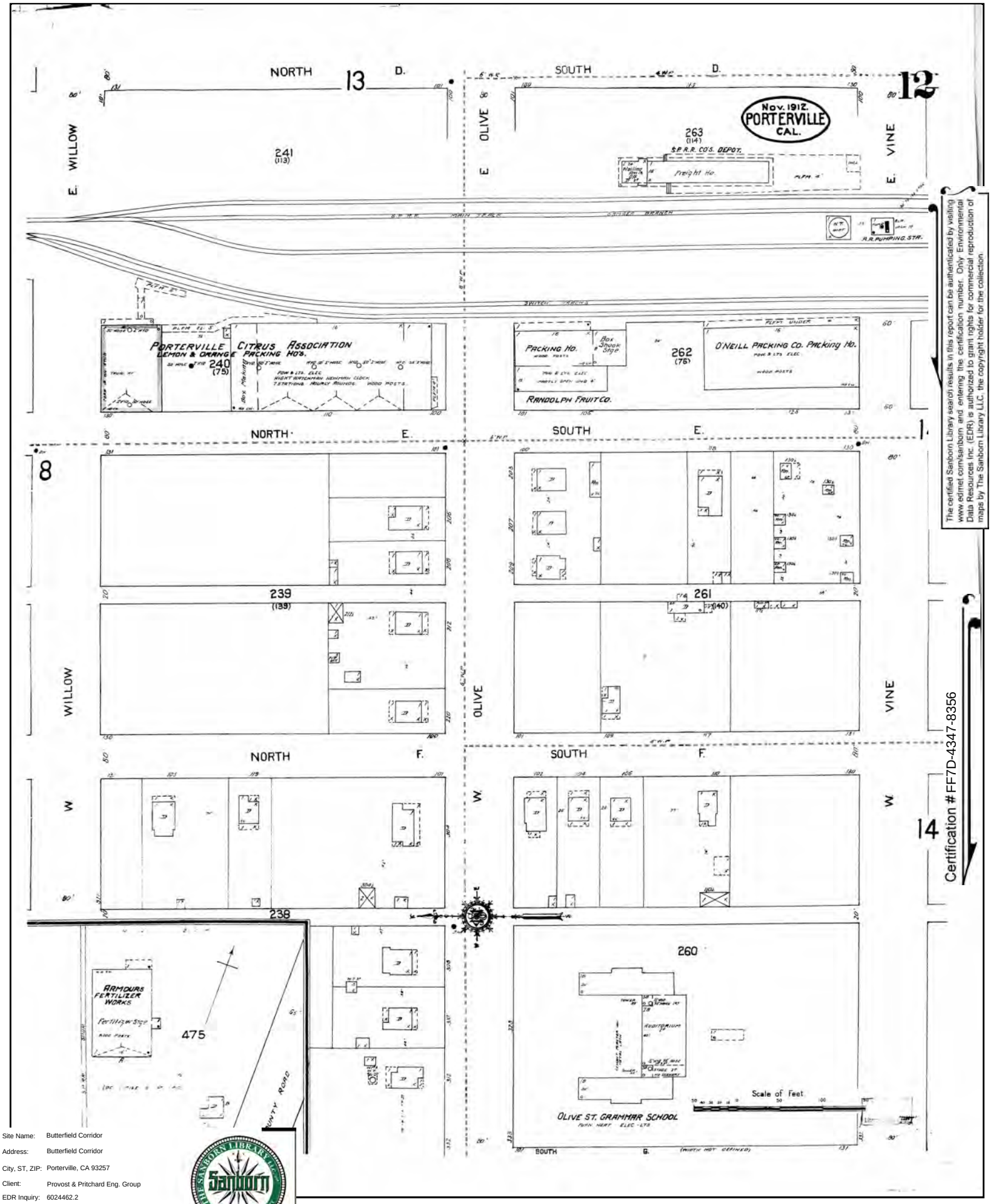

The certified Sanborn Library search results in this report can be authenticated by visiting www.edrnet.com/sanborn and entering the certification number. Only Environmental Data Resources Inc. (EDR) is authorized to grant rights for commercial reproduction of maps by The Sanborn Library LLC, the copyright holder for the collection.

Certification # FF7D-4347-8356

Site Name:	Butterfield Corridor
Address:	Butterfield Corridor
City, ST, ZIP:	Porterville, CA 93257
Client:	Provost & Pritchard Eng. Group
EDR Inquiry:	6024462.2
Order Date:	03/31/2020
Certification #	FF7D-4347-8356
Copyright	1912

Certified Sanborn® Map

1912

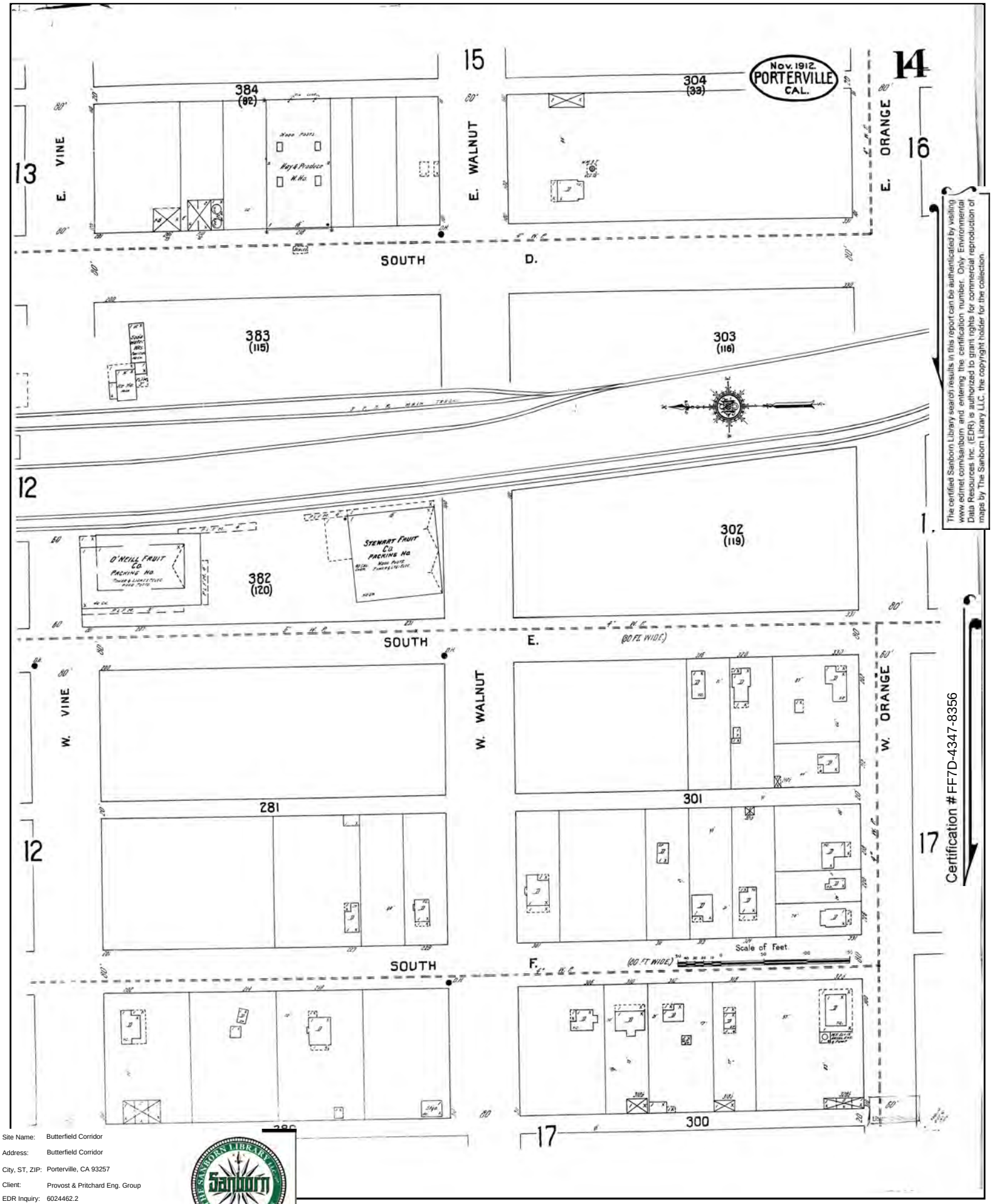

The certified Sanborn Library search results in this report can be authenticated by visiting www.edrnet.com/sanborn and entering the certification number. Only Environmental Data Resources Inc. (EDR) is authorized to grant rights for commercial reproduction of maps by The Sanborn Library LLC, the copyright holder for the collection.

Site Name:	Butterfield Corridor
Address:	Butterfield Corridor
City, ST, ZIP:	Porterville, CA 93257
Client:	Provost & Pritchard Eng. Group
EDR Inquiry:	6024462.2
Order Date:	03/31/2020
Certification #	FF7D-4347-8356
Copyright	1912

Certified Sanborn® Map

1912

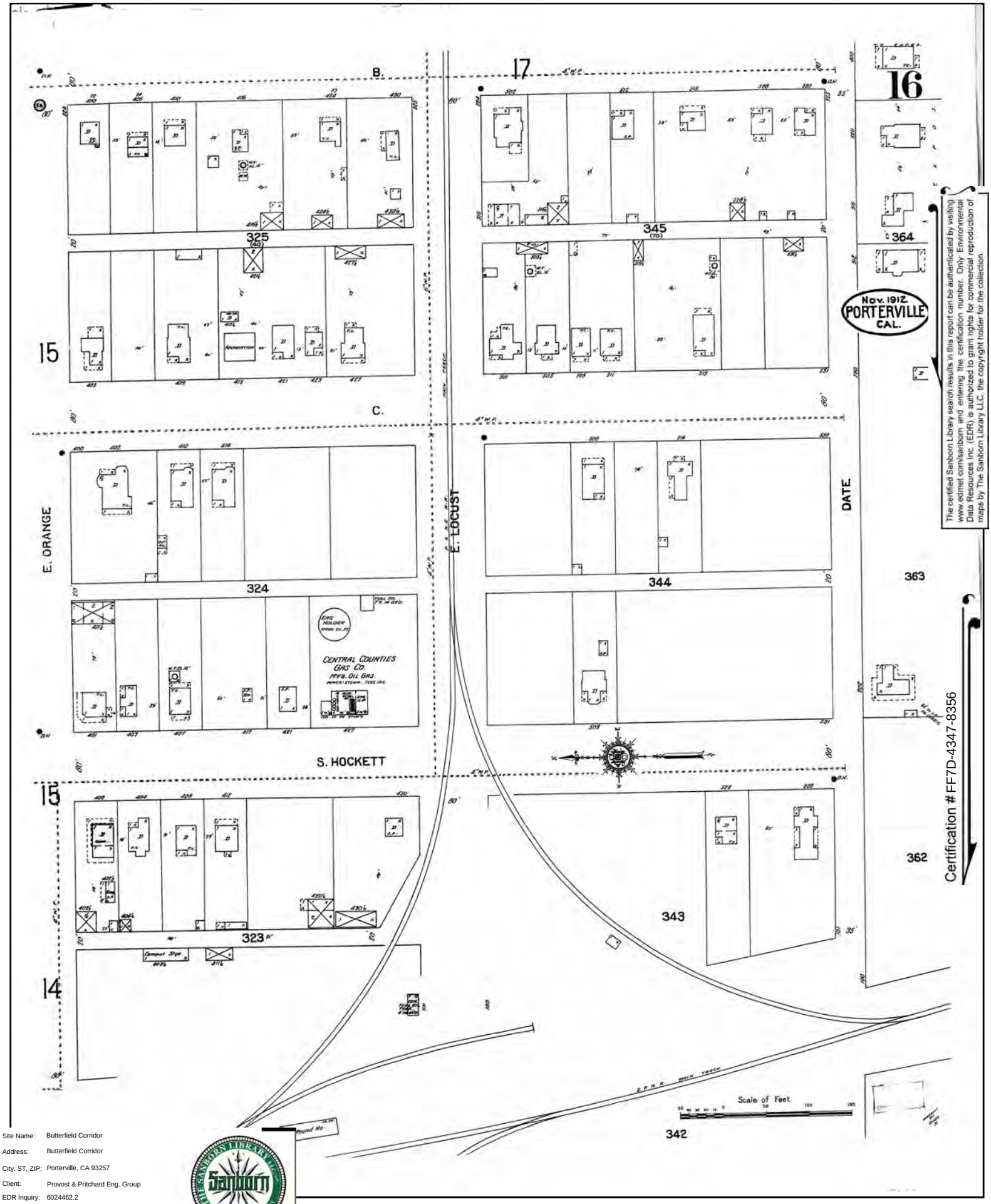

The certified Sanborn Library search results in this report can be authenticated by visiting www.edrnet.com/sanborn and entering the certification number. Only Environmental Data Resources Inc. (EDR) is authorized to grant rights for commercial reproduction of maps by The Sanborn Library LLC, the copyright holder for the collection.

Certification # FF7D-4347-8356

Site Name:	Butterfield Corridor
Address:	Butterfield Corridor
City, ST, ZIP:	Porterville, CA 93257
Client:	Provost & Pritchard Eng. Group
EDR Inquiry:	6024462.2
Order Date:	03/31/2020
Certification #	FF7D-4347-8356
Copyright	1912

THE SANBORN LIBRARY LLC
Sanborn
SEAL OF AUTHENTICITY

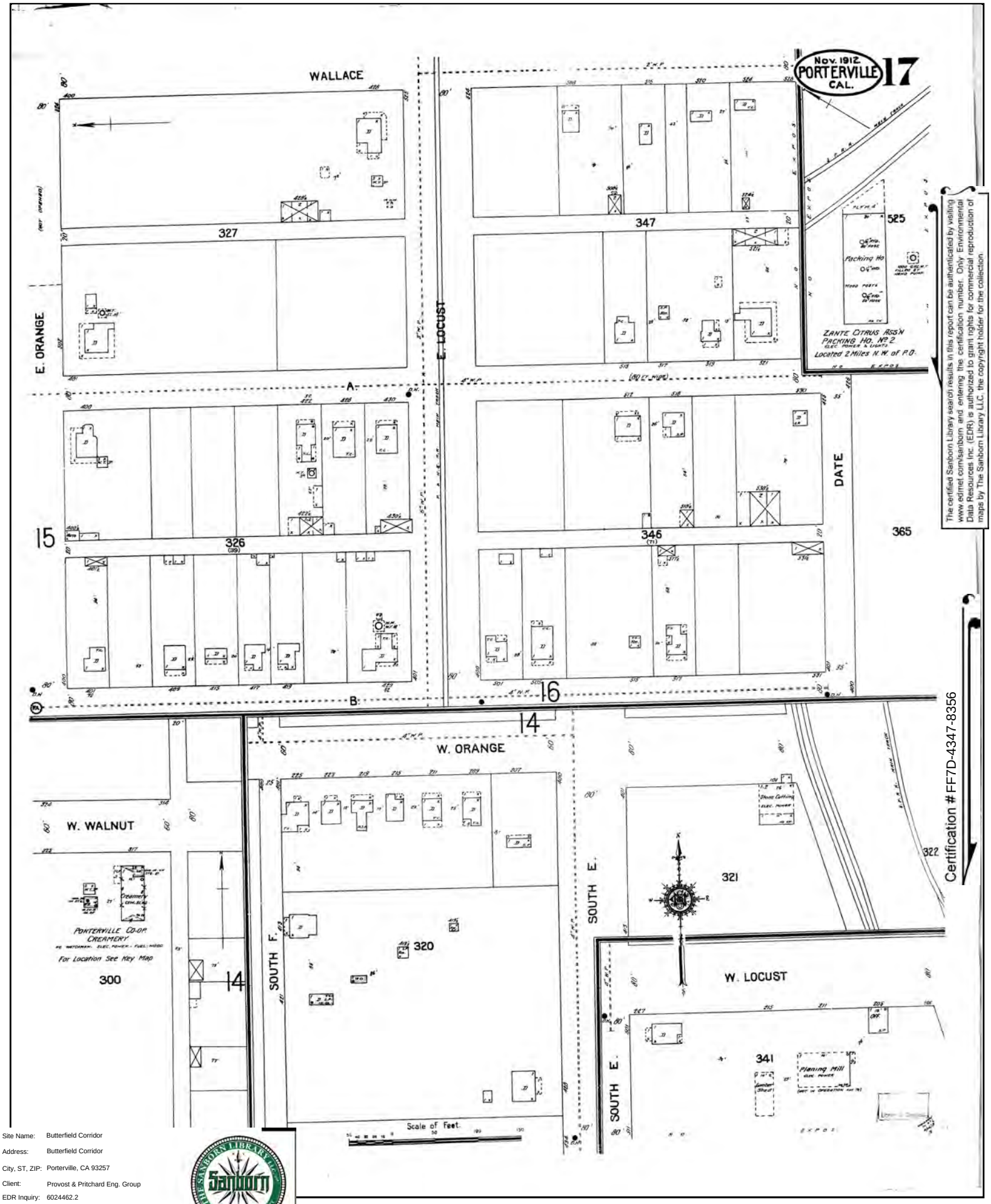

The certified Sanborn Library search results in this report can be authenticated by visiting www.edrnet.com/sanborn and entering the certification number. Only Environmental Data Resources Inc. (EDR) is authorized to grant rights for commercial reproduction of maps by The Sanborn Library LLC, the copyright holder for the collection.

Certification # FF7D-4347-8356

Site Name:	Butterfield Corridor
Address:	Butterfield Corridor
City, ST, ZIP:	Porterville, CA 93257
Client:	Provost & Pritchard Eng. Group
EDR Inquiry:	6024462.2
Order Date:	03/31/2020
Certification #	FF7D-4347-8356
Copyright	1912

Certified Sanborn® Map

1906

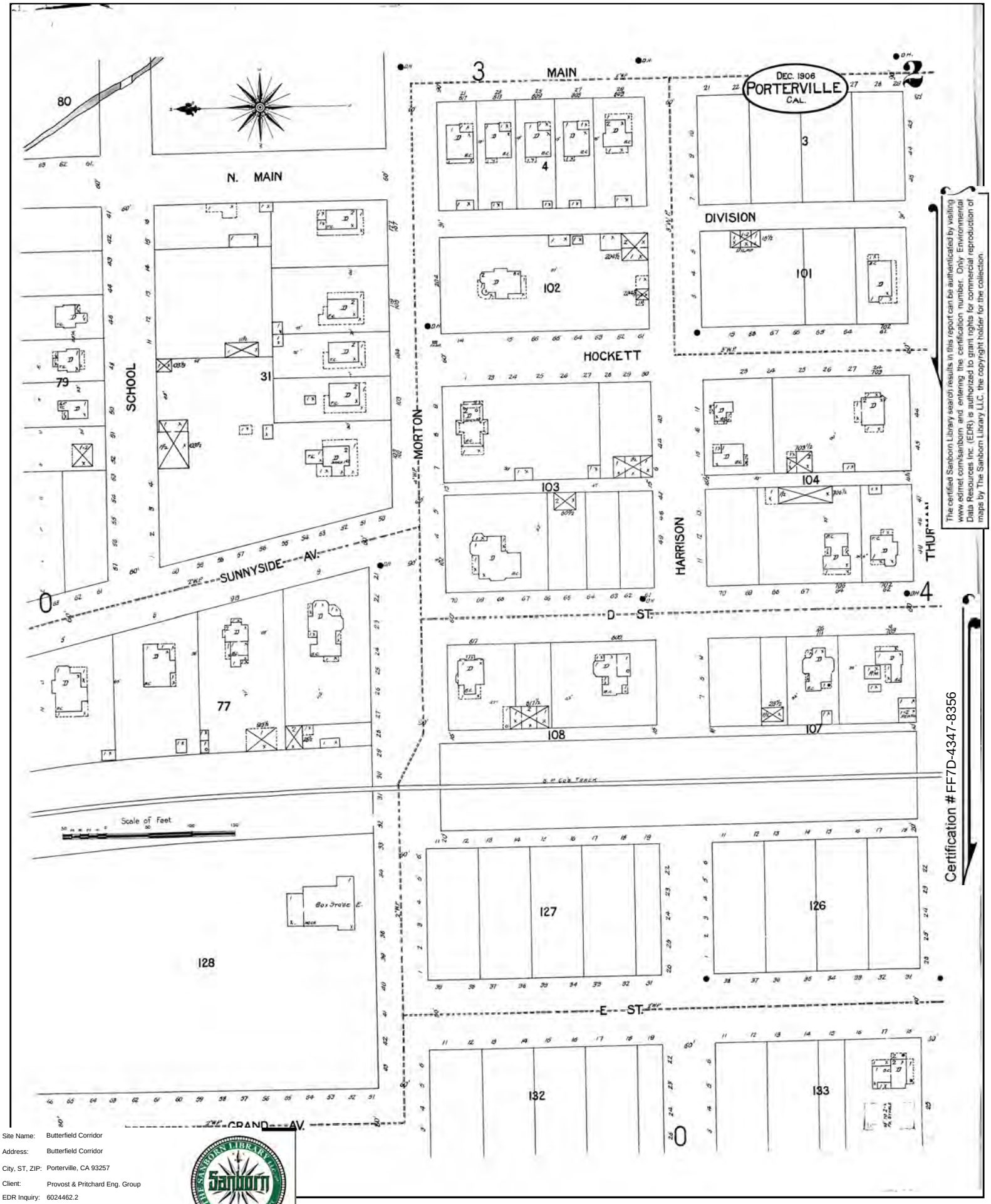

The certified Sanborn Library search results in this report can be authenticated by visiting www.edrnet.com/sanborn and entering the certification number. Only Environmental Data Resources Inc. (EDR) is authorized to grant rights for commercial reproduction of maps by The Sanborn Library LLC, the copyright holder for the collection.

Certification # FF7D-4347-8356

Site Name:	Butterfield Corridor
Address:	Butterfield Corridor
City, ST, ZIP:	Porterville, CA 93257
Client:	Provost & Pritchard Eng. Group
EDR Inquiry:	6024462.2
Order Date:	03/31/2020
Certification #	FF7D-4347-8356
Copyright	1906

THE SANBORN LIBRARY LLC
Sanborn
SEAL OF AUTHENTICITY

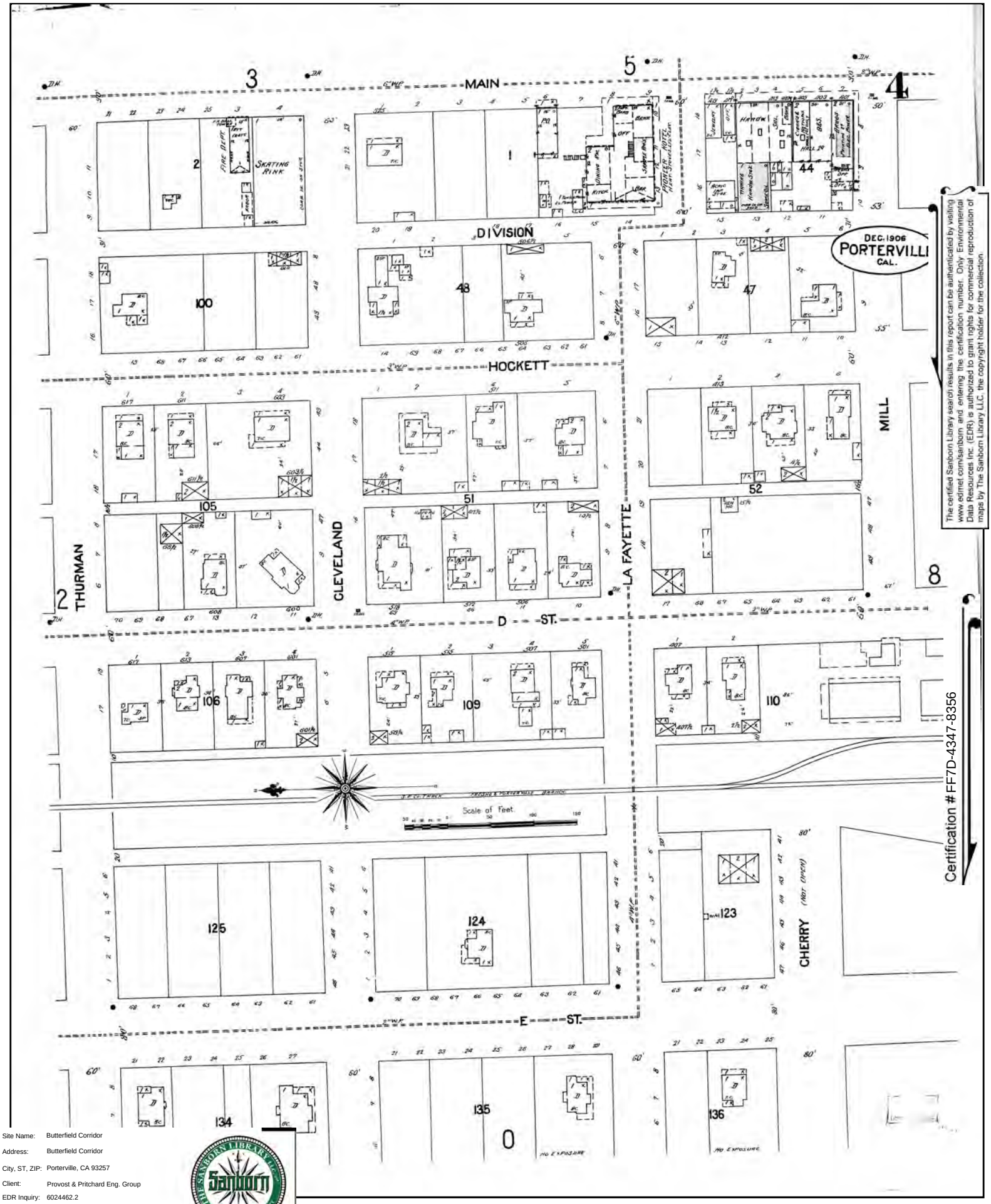

The certified Sanborn Library search results in this report can be authenticated by visiting www.edrnet.com/sanborn and entering the certification number. Only Environmental Data Resources Inc. (EDR) is authorized to grant rights for commercial reproduction of maps by The Sanborn Library LLC, the copyright holder for the collection.

Site Name:	Butterfield Corridor
Address:	Butterfield Corridor
City, ST, ZIP:	Porterville, CA 93257
Client:	Provost & Pritchard Eng. Group
EDR Inquiry:	6024462.2
Order Date:	03/31/2020
Certification #	FF7D-4347-8356
Copyright	1906

Certified Sanborn® Map

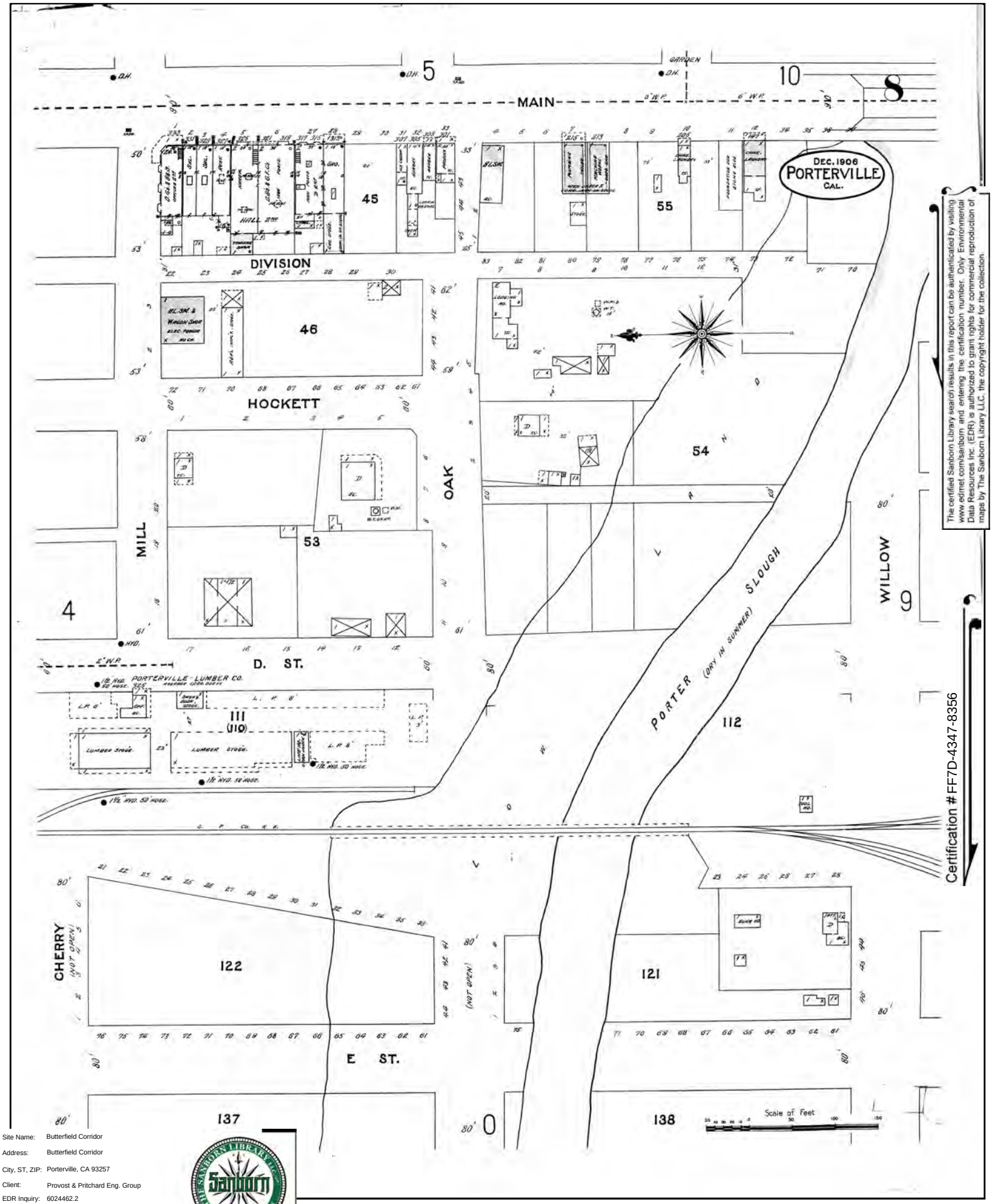

The certified Sanborn Library search results in this report can be authenticated by visiting www.edrnet.com/sanborn and entering the certification number. Only Environmental Data Resources Inc. (EDR) is authorized to grant rights for commercial reproduction of maps by The Sanborn Library LLC, the copyright holder for the collection.

Certification # FF7D-4347-8356

Site Name:	Butterfield Corridor
Address:	Butterfield Corridor
City, ST, ZIP:	Porterville, CA 93257
Client:	Provost & Pritchard Eng. Group
EDR Inquiry:	6024462.2
Order Date:	03/31/2020
Certification #	FF7D-4347-8356
Copyright	1906

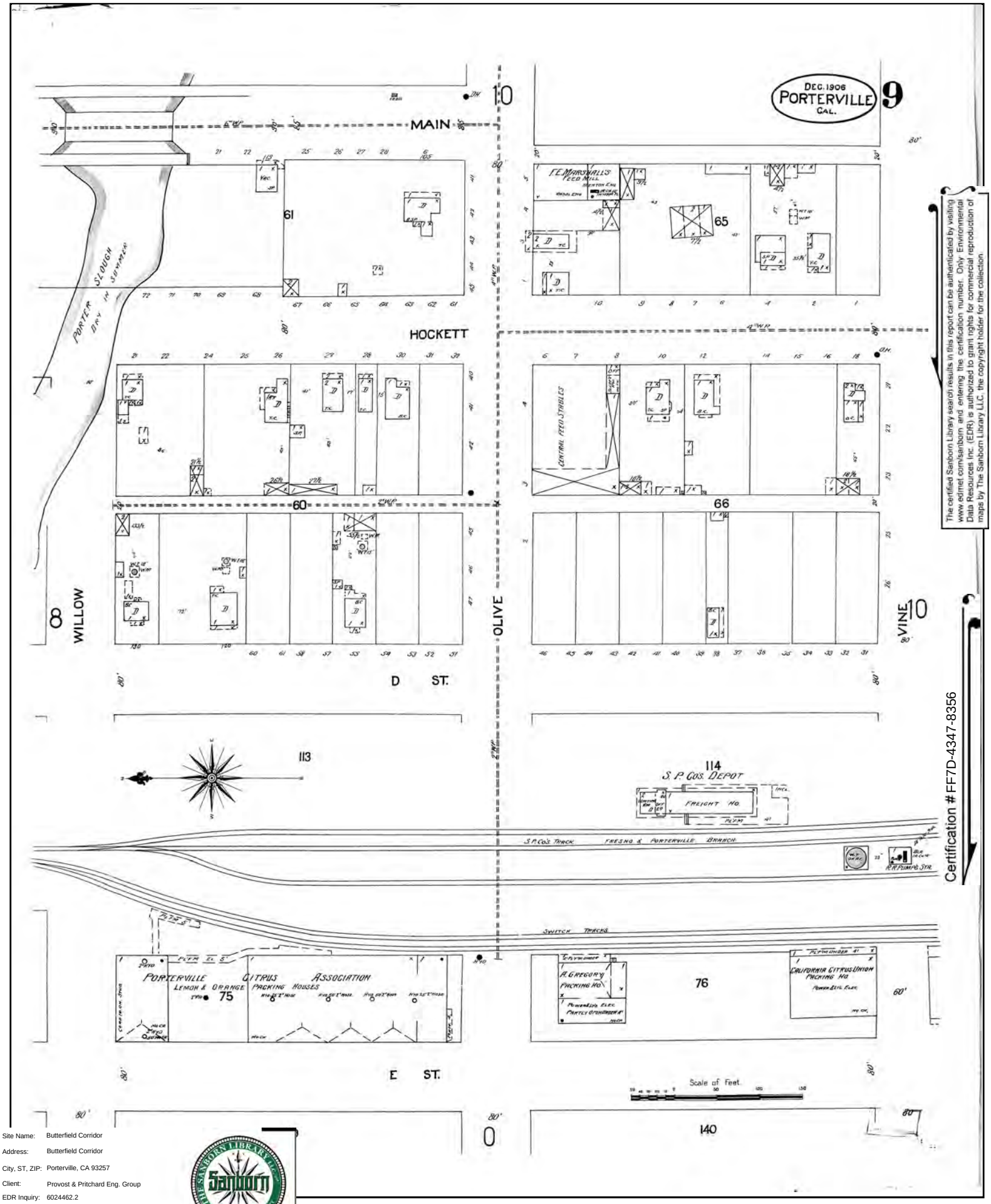

The certified Sanborn Library search results in this report can be authenticated by visiting www.edrnet.com/sanborn and entering the certification number. Only Environmental Data Resources Inc. (EDR) is authorized to grant rights for commercial reproduction of maps by The Sanborn Library LLC, the copyright holder for the collection.

Certification # FF7D-4347-8356

Site Name:	Butterfield Corridor
Address:	Butterfield Corridor
City, ST, ZIP:	Porterville, CA 93257
Client:	Provost & Pritchard Eng. Group
EDR Inquiry:	6024462.2
Order Date:	03/31/2020
Certification #	FF7D-4347-8356
Copyright	1906

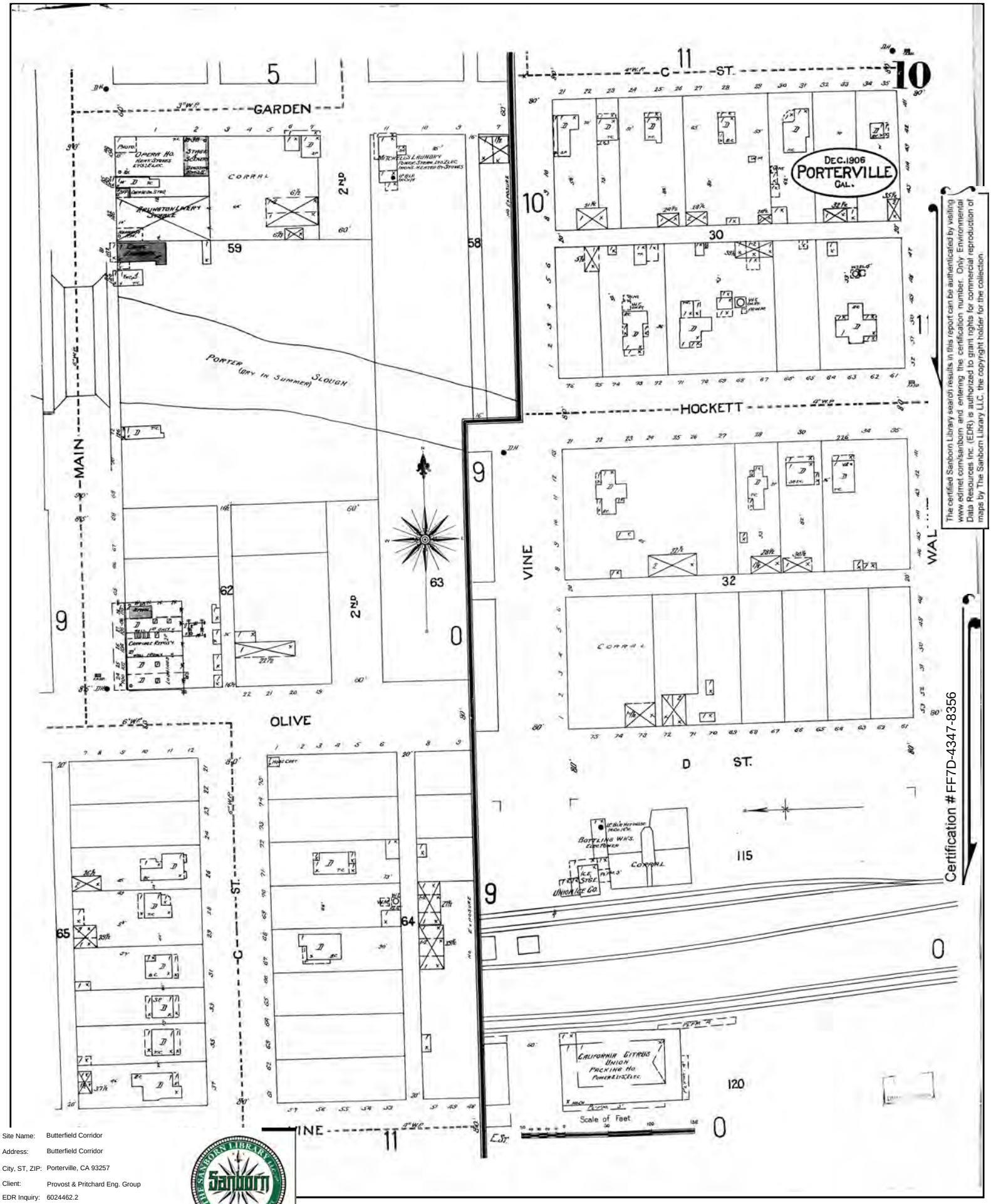

The certified Sanborn Library search results in this report can be authenticated by visiting www.edrnet.com/sanborn and entering the certification number. Only Environmental Data Resources Inc. (EDR) is authorized to grant rights for commercial reproduction of maps by The Sanborn Library LLC, the copyright holder for the collection.

Certification # FF7D-4347-8356

Site Name:	Butterfield Corridor
Address:	Butterfield Corridor
City, ST, ZIP:	Porterville, CA 93257
Client:	Provost & Pritchard Eng. Group
EDR Inquiry:	6024462.2
Order Date:	03/31/2020
Certification #	FF7D-4347-8356
Copyright	1906

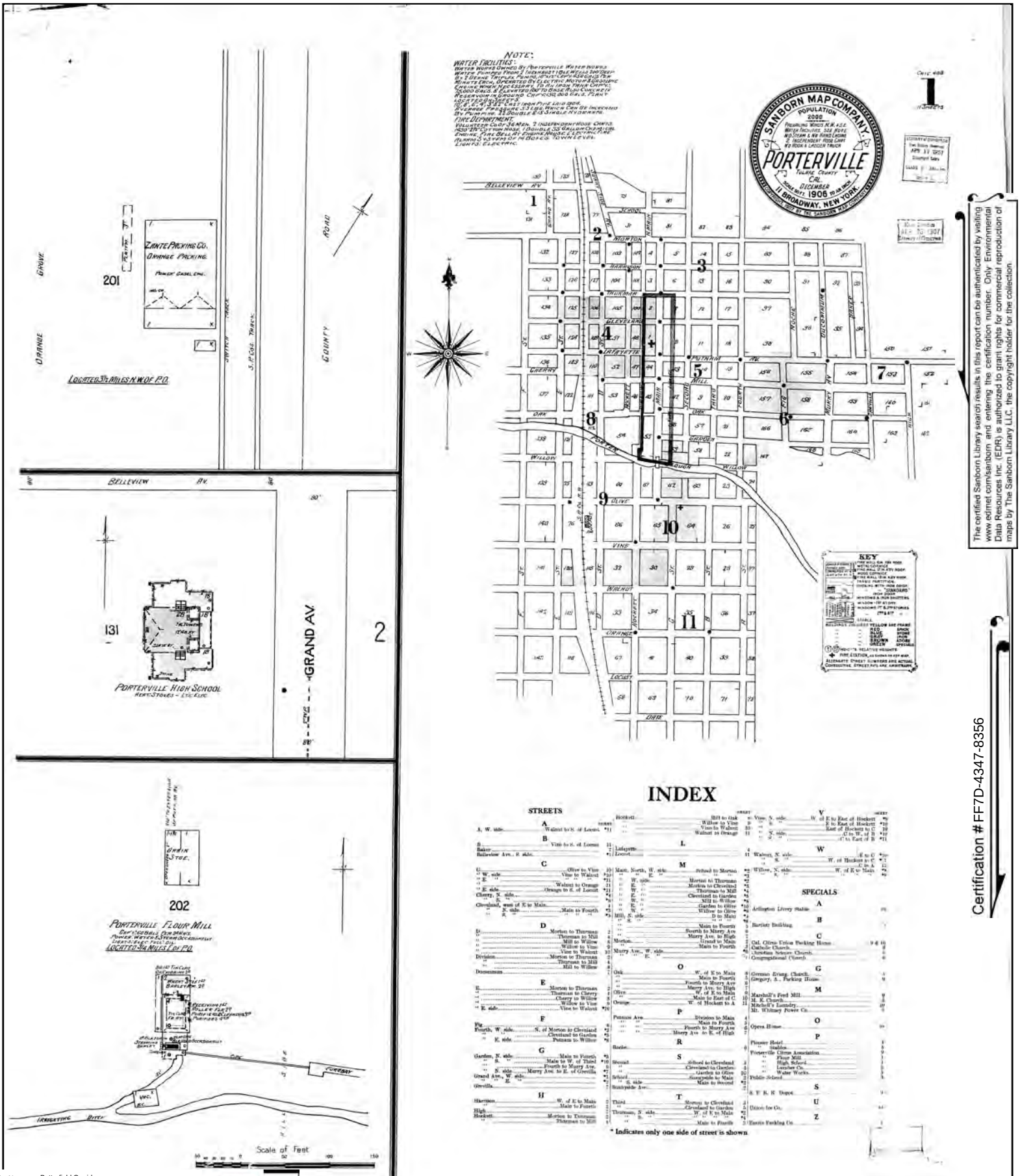

The certified Sanborn Library search results in this report can be authenticated by visiting www.edrnet.com/sanborn and entering the certification number. Only Environmental Data Resources Inc. (EDR) is authorized to grant rights for commercial reproduction of maps by The Sanborn Library LLC, the copyright holder for the collection.

Certification # FF7D-4347-8356

Site Name:	Butterfield Corridor
Address:	Butterfield Corridor
City, ST, ZIP:	Porterville, CA 93257
Client:	Provost & Pritchard Eng. Group
EDR Inquiry:	6024462.2
Order Date:	03/31/2020
Certification #	FF7D-4347-8356
Copyright	1906

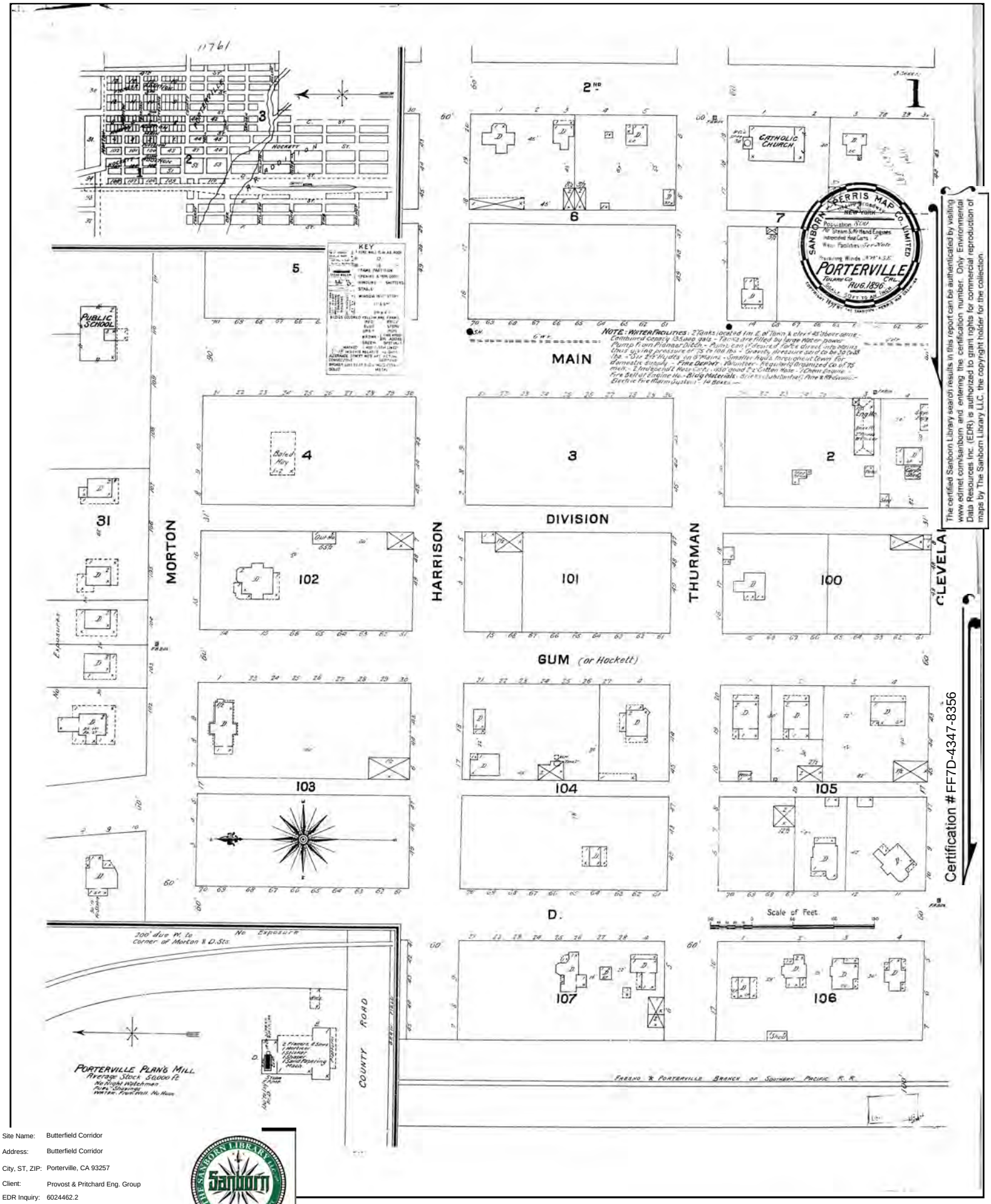

The certified Sanborn Library search results in this report can be authenticated by visiting www.edrnet.com/sanborn and entering the certification number. Only Environmental Data Resources Inc. (EDR) is authorized to grant rights for commercial reproduction of maps by The Sanborn Library LLC, the copyright holder for the collection.

Site Name:	Butterfield Corridor
Address:	Butterfield Corridor
City, ST, ZIP:	Porterville, CA 93257
Client:	Provost & Pritchard Eng. Group
EDR Inquiry:	6024462.2
Order Date:	03/31/2020
Certification #	FF7D-4347-8356
Copyright	1896

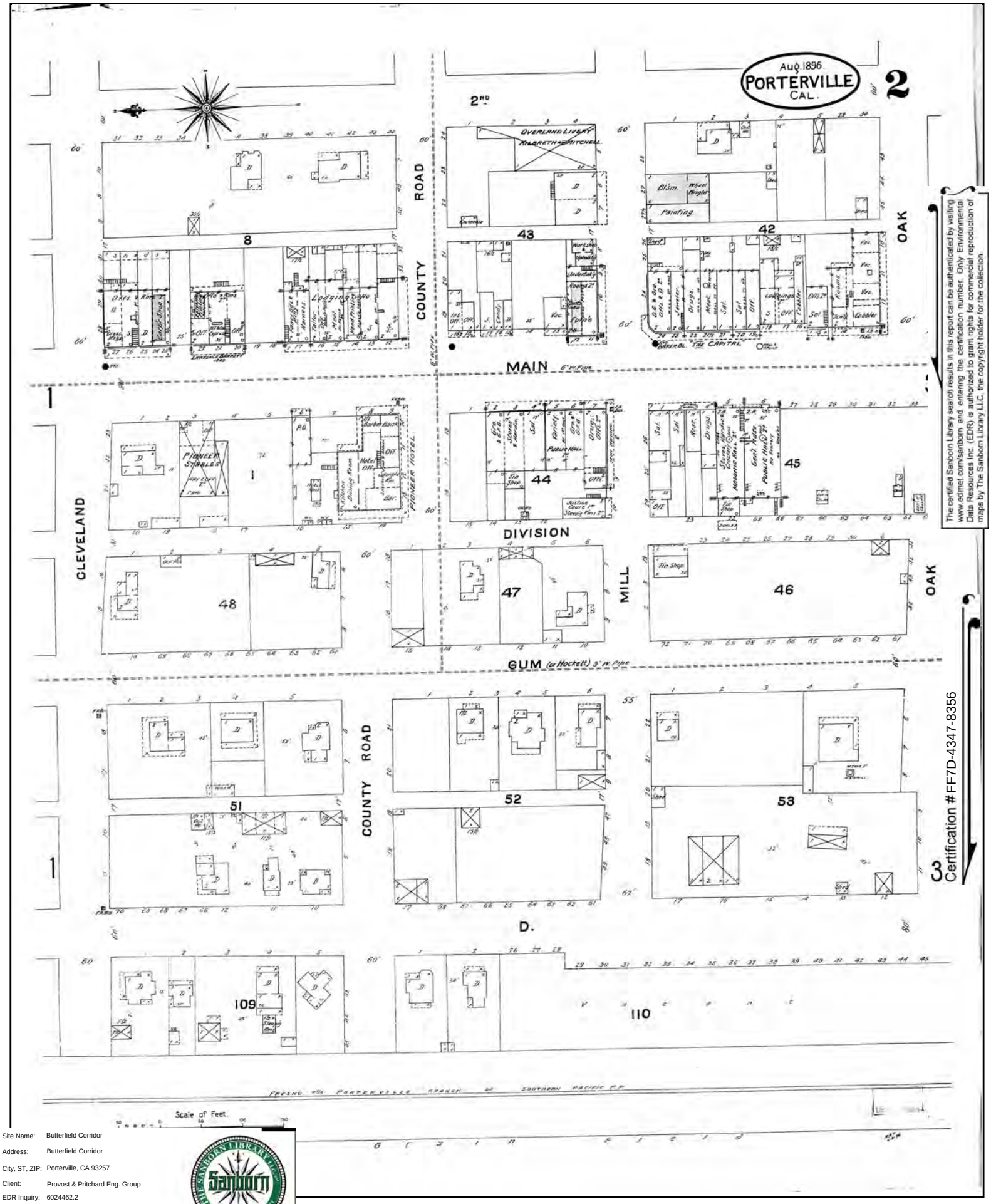

The certified Sanborn Library search results in this report can be authenticated by visiting www.edrnet.com/sanborn and entering the certification number. Only Environmental Data Resources Inc. (EDR) is authorized to grant rights for commercial reproduction of maps by The Sanborn Library LLC, the copyright holder for the collection.

Certification # FF7D-4347-8356

Site Name:	Butterfield Corridor
Address:	Butterfield Corridor
City, ST, ZIP:	Porterville, CA 93257
Client:	Provost & Pritchard Eng. Group
EDR Inquiry:	6024462.2
Order Date:	03/31/2020
Certification #	FF7D-4347-8356
Copyright	1896

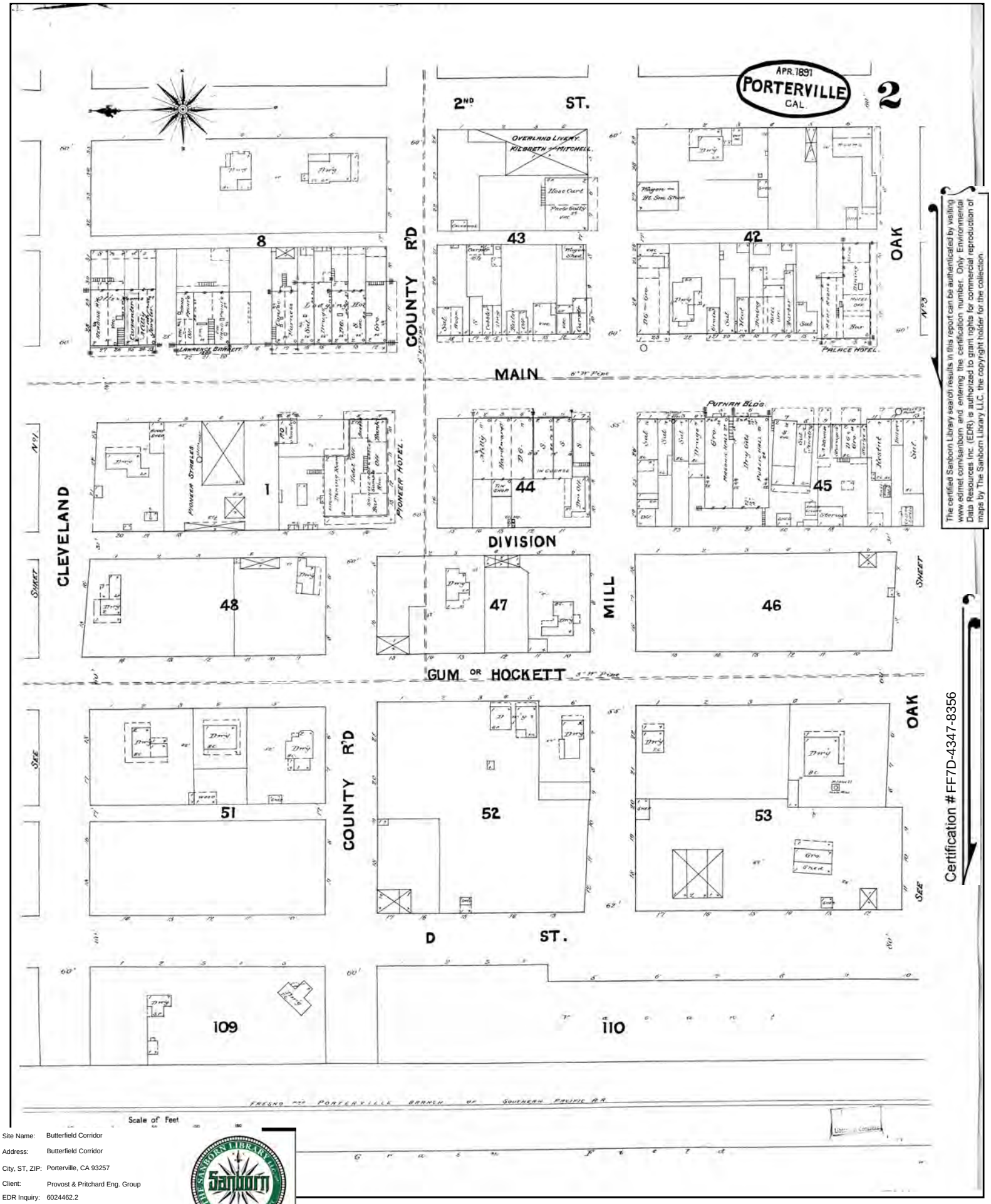

The certified Sanborn Library search results in this report can be authenticated by visiting www.edrnet.com/sanborn and entering the certification number. Only Environmental Data Resources Inc. (EDR) is authorized to grant rights for commercial reproduction of maps by The Sanborn Library LLC, the copyright holder for the collection.

Certification # FF7D-4347-8356

Site Name:	Butterfield Corridor
Address:	Butterfield Corridor
City, ST, ZIP:	Porterville, CA 93257
Client:	Provost & Pritchard Eng. Group
EDR Inquiry:	6024462.2
Order Date:	03/31/2020
Certification #	FF7D-4347-8356
Copyright	1891

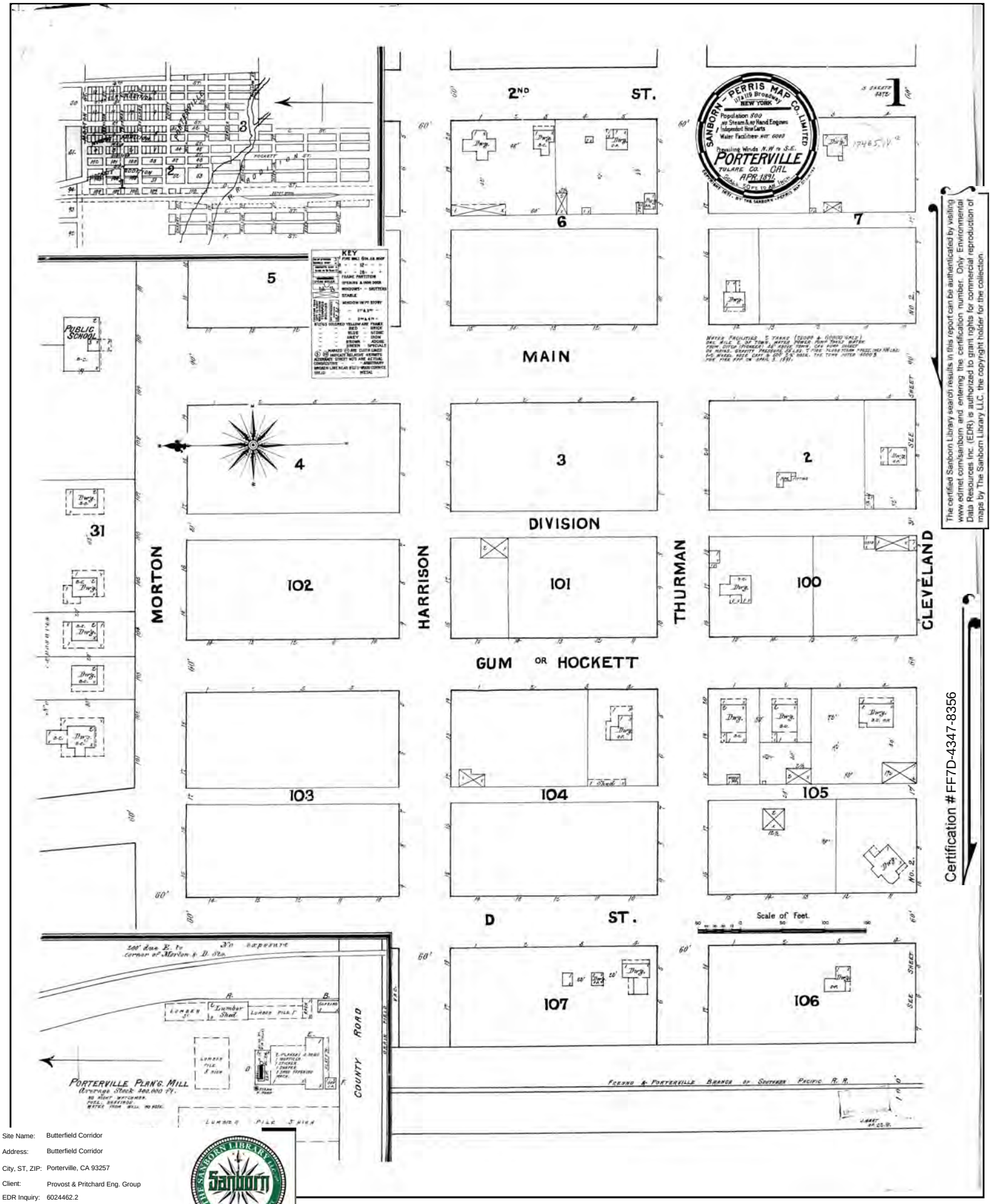

The certified Sanborn Library search results in this report can be authenticated by visiting www.edrnet.com/sanborn and entering the certification number. Only Environmental Data Resources Inc. (EDR) is authorized to grant rights for commercial reproduction of maps by The Sanborn Library LLC, the copyright holder for the collection.

Certification # FF7D-4347-8356

Site Name:	Butterfield Corridor
Address:	Butterfield Corridor
City, ST, ZIP:	Porterville, CA 93257
Client:	Provost & Pritchard Eng. Group
EDR Inquiry:	6024462.2
Order Date:	03/31/2020
Certification #	FF7D-4347-8356
Copyright	1891

Appendix D

County Environmental Health Department

This section is intentionally blank.

Appendix E

EDR Building Permit Report

This section is intentionally blank.

Appendix F

CalGEM

California Geologic Energy Management Division – CalGEM
(https://www.conservation.ca.gov/calgem/Pages/WellFinder.aspx)

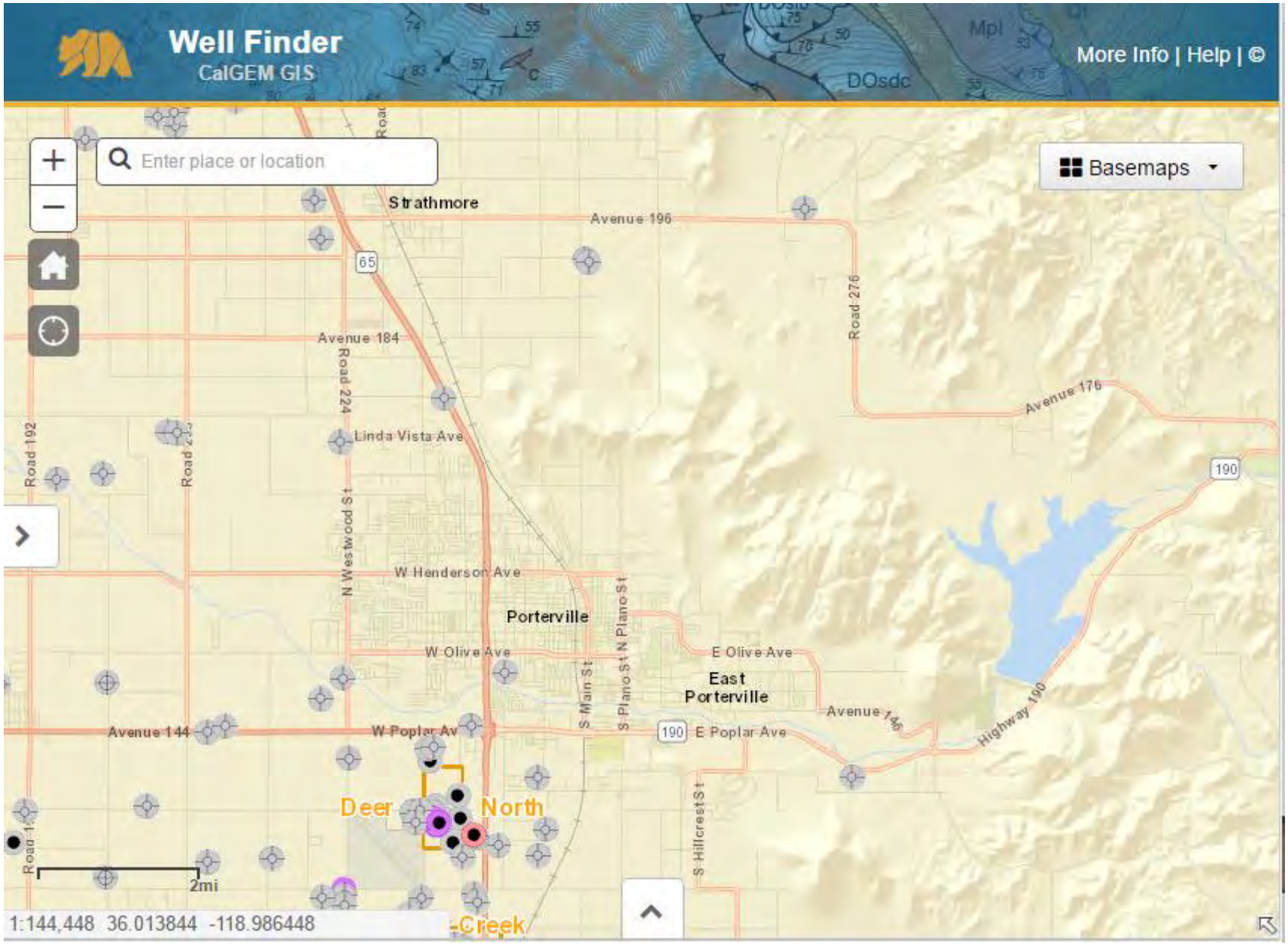

G:\Porterville_City_of-1016\101620001-Task Order No. 13\200 Technical\220 Env Engineering\website temp figures\CalGEM.docx

Appendix G

Department of Toxic Substances Control

Department of Toxic Substances Control – EnviroStor (http://www.envirostor.dtsc.ca.gov/public/)

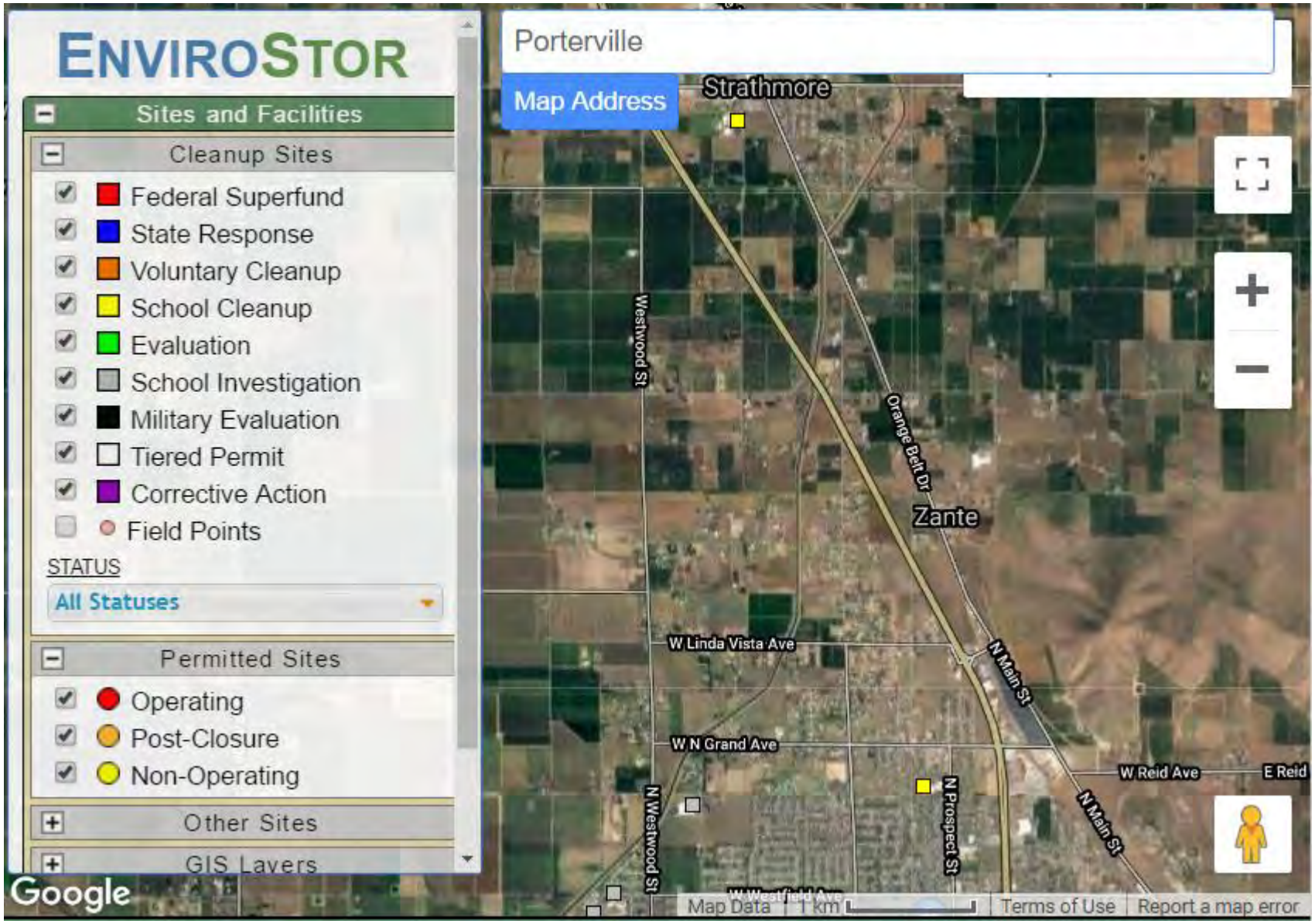

Department of Toxic Substances Control – EnviroStor (http://www.envirostor.dtsc.ca.gov/public/)

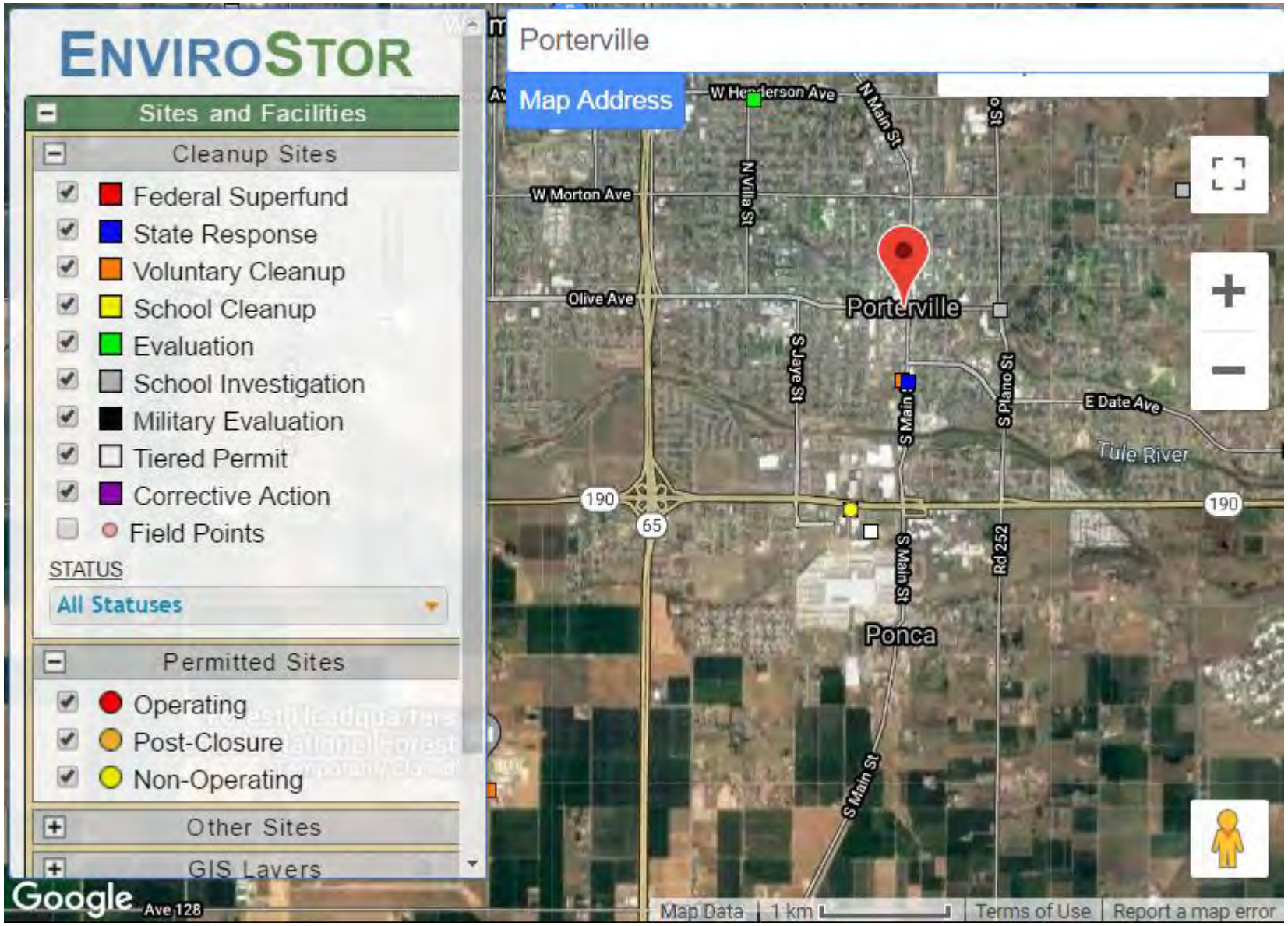

Appendix H

Regional Water Quality Control Board

Regional Water Quality Control Board – Geotracker (http://geotracker.waterboards.ca.gov/default.asp)

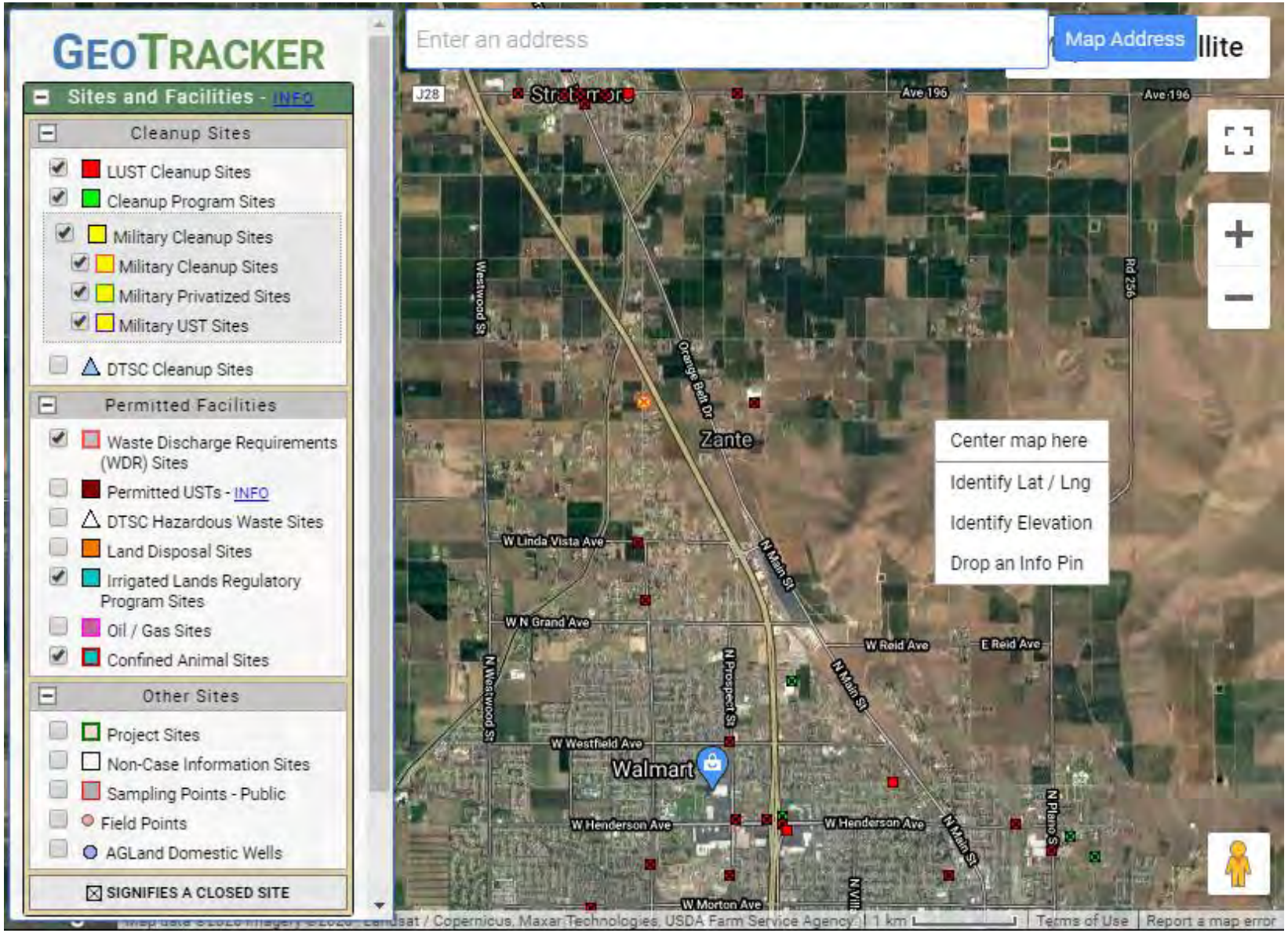

G:\Porterville_City_of-1016\101620001-Task Order No. 13\200 Technical\220 Env Engineering\website temp figures\RWQCB Geotracker.docx

Regional Water Quality Control Board – Geotracker (http://geotracker.waterboards.ca.gov/default.asp)

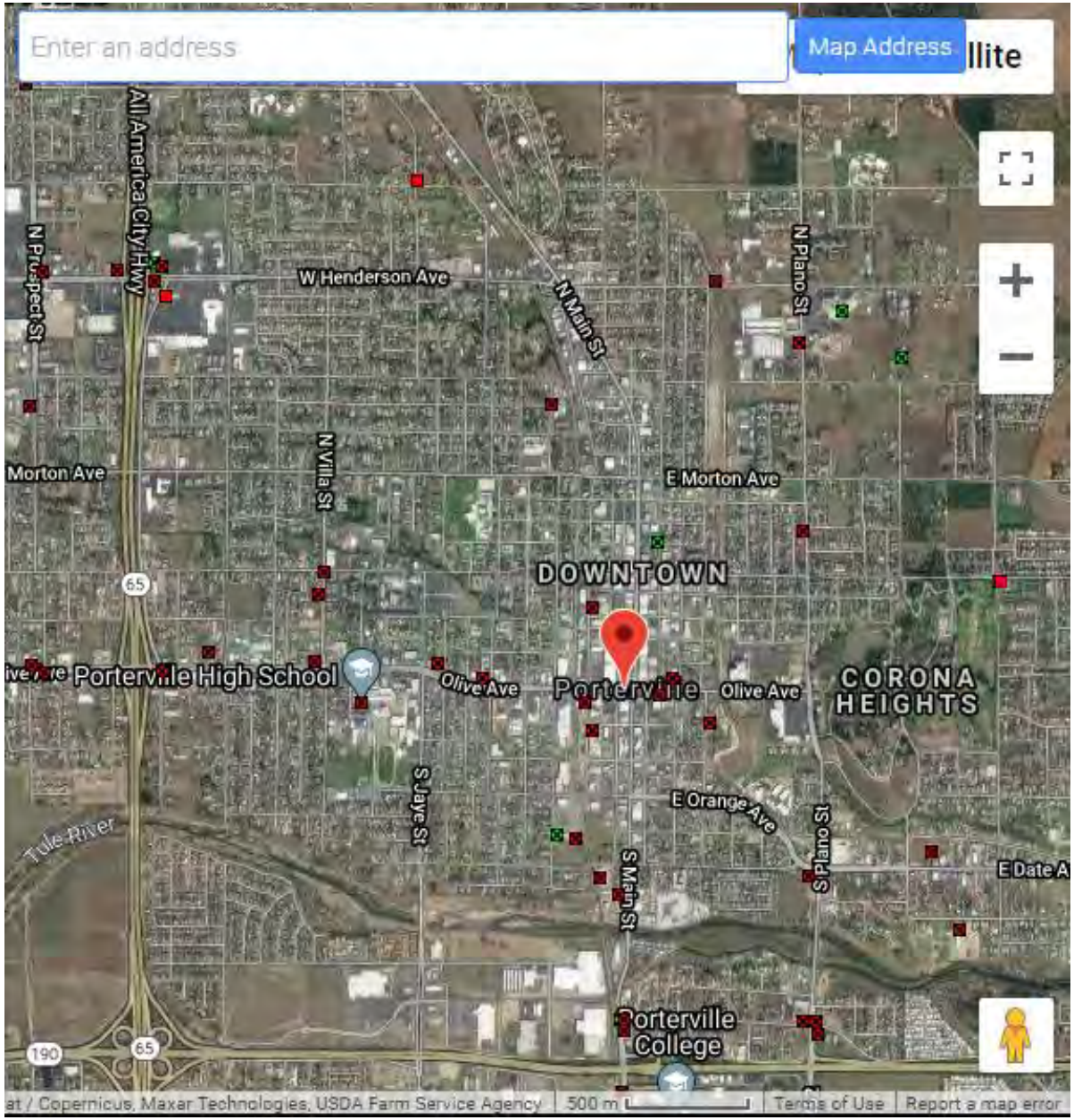

Regional Water Quality Control Board – Geotracker (http://geotracker.waterboards.ca.gov/default.asp)

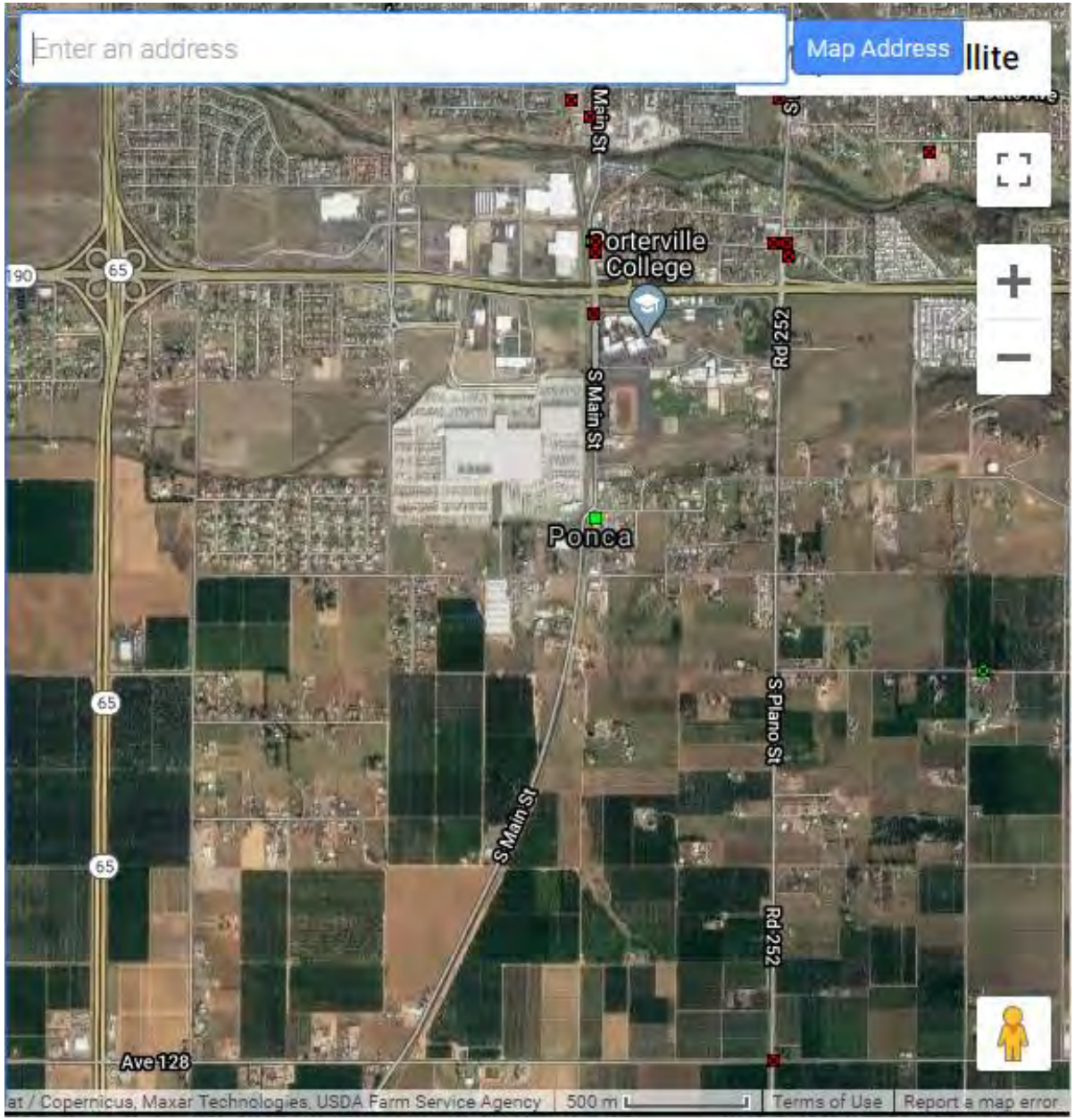

Appendix I

DWR Water Surface Elevation Contour Map

EST. 1968
PROVOST& PRITCHARD
CONSULTING GROUP
An Employee Owned Company

N

0 0.5 1
Miles

WSE Contour (ft) - Fall 2018*

Trail Corridor

- Segment 1 - Ave 128 to St Rt 190
- Segment 2 - St Rt 190 to Henderson Ave
- Segment 3 - Henderson Ave to Ave 178
- Segment 4 - Ave 178 to Ave 196

*Dept. of Water Resources Groundwater Information Center

Water Surface Elevation (WSE)

Butterfield Corridor
Porterville, CA

5/11/2020 : G:\Porterville_City_of-1016\101620001-Task Order No. 13\400 GIS\Map\Phase 1\WSE_map.mxd

Appendix J

NRCS Custom Soil Resource Report

United States Department of Agriculture

Natural Resources Conservation Service

A product of the National Cooperative Soil Survey, a joint effort of the United States Department of Agriculture and other Federal agencies, State agencies including the Agricultural Experiment Stations, and local participants

Custom Soil Resource Report for Tulare County, California, Central Part; and Tulare County, Western Part, California

Butterfield Stage Corridor

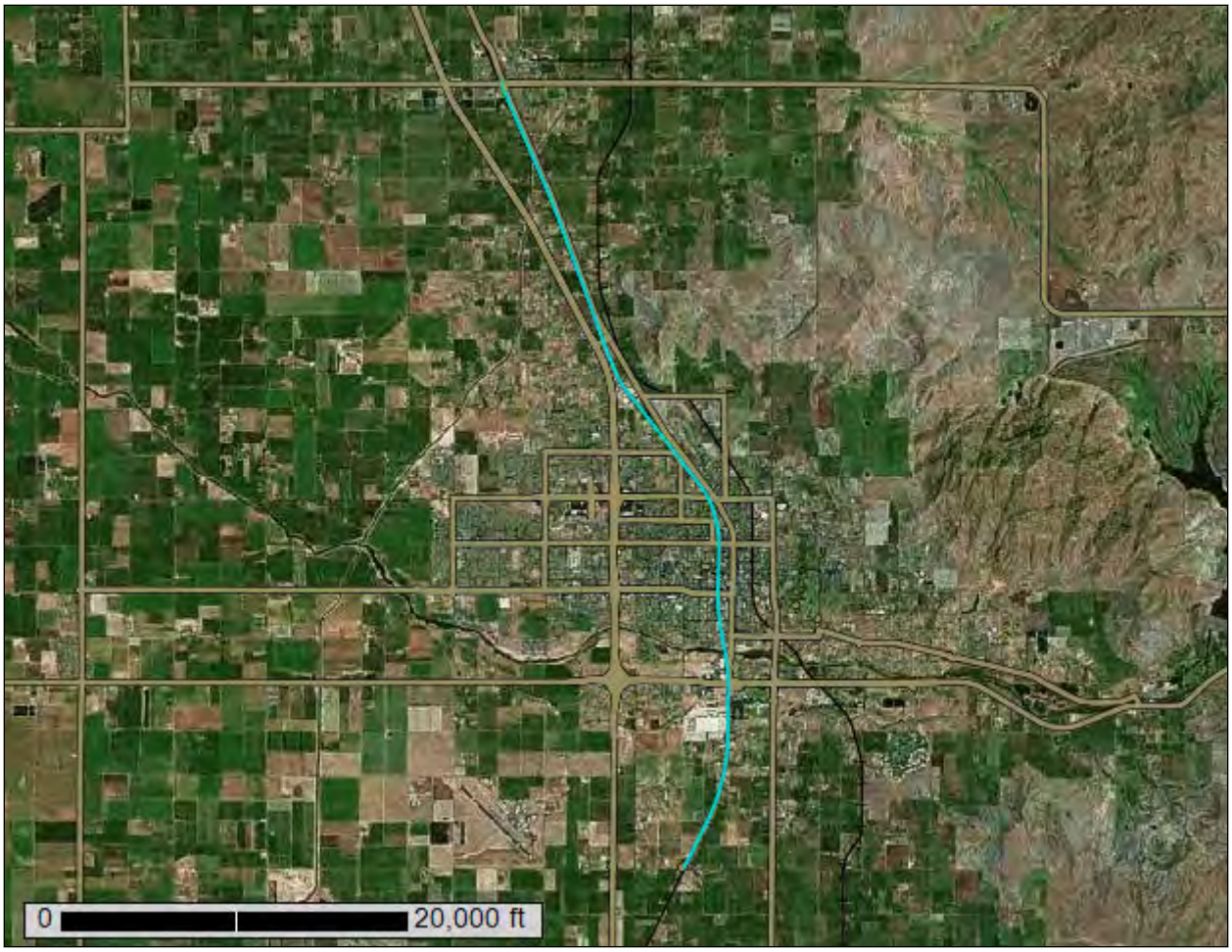

May 5, 2020

Preface

Soil surveys contain information that affects land use planning in survey areas. They highlight soil limitations that affect various land uses and provide information about the properties of the soils in the survey areas. Soil surveys are designed for many different users, including farmers, ranchers, foresters, agronomists, urban planners, community officials, engineers, developers, builders, and home buyers. Also, conservationists, teachers, students, and specialists in recreation, waste disposal, and pollution control can use the surveys to help them understand, protect, or enhance the environment.

Various land use regulations of Federal, State, and local governments may impose special restrictions on land use or land treatment. Soil surveys identify soil properties that are used in making various land use or land treatment decisions. The information is intended to help the land users identify and reduce the effects of soil limitations on various land uses. The landowner or user is responsible for identifying and complying with existing laws and regulations.

Although soil survey information can be used for general farm, local, and wider area planning, onsite investigation is needed to supplement this information in some cases. Examples include soil quality assessments (http://www.nrcs.usda.gov/wps/portal/nrcs/main/soils/health/) and certain conservation and engineering applications. For more detailed information, contact your local USDA Service Center (https://offices.sc.egov.usda.gov/locator/app?agency=nrcs) or your NRCS State Soil Scientist (http://www.nrcs.usda.gov/wps/portal/nrcs/detail/soils/contactus/?cid=nrcs142p2_053951).

Great differences in soil properties can occur within short distances. Some soils are seasonally wet or subject to flooding. Some are too unstable to be used as a foundation for buildings or roads. Clayey or wet soils are poorly suited to use as septic tank absorption fields. A high water table makes a soil poorly suited to basements or underground installations.

The National Cooperative Soil Survey is a joint effort of the United States Department of Agriculture and other Federal agencies, State agencies including the Agricultural Experiment Stations, and local agencies. The Natural Resources Conservation Service (NRCS) has leadership for the Federal part of the National Cooperative Soil Survey.

Information about soils is updated periodically. Updated information is available through the NRCS Web Soil Survey, the site for official soil survey information.

The U.S. Department of Agriculture (USDA) prohibits discrimination in all its programs and activities on the basis of race, color, national origin, age, disability, and where applicable, sex, marital status, familial status, parental status, religion, sexual orientation, genetic information, political beliefs, reprisal, or because all or a part of an individual's income is derived from any public assistance program. (Not all prohibited bases apply to all programs.) Persons with disabilities who require

alternative means for communication of program information (Braille, large print, audiotape, etc.) should contact USDA's TARGET Center at (202) 720-2600 (voice and TDD). To file a complaint of discrimination, write to USDA, Director, Office of Civil Rights, 1400 Independence Avenue, S.W., Washington, D.C. 20250-9410 or call (800) 795-3272 (voice) or (202) 720-6382 (TDD). USDA is an equal opportunity provider and employer.

Contents

Preface.....2
How Soil Surveys Are Made.....5
Soil Map.....8
Soil Map.....9
Legend.....10
Map Unit Legend.....12
Map Unit Descriptions.....12
Tulare County, California, Central Part.....15
110—Centerville clay, 2 to 9 percent slopes.....15
124—Exeter loam, 0 to 2 percent slopes.....16
135—Havala loam, 2 to 5 percent slopes.....17
148—Porterville clay, 2 to 9 percent slopes.....19
153—San Emigdio loam.....20
154—San Joaquin loam, 0 to 2 percent slopes.....21
155—San Joaquin loam, 2 to 9 percent slopes.....23
164—Tujunga sand.....24
178—Water.....25
Tulare County, Western Part, California.....26
114—Exeter loam, 0 to 2 percent slopes.....26
135—San Joaquin loam, 0 to 2 percent slopes.....27
145—Water-perennial.....29
References.....30

How Soil Surveys Are Made

Soil surveys are made to provide information about the soils and miscellaneous areas in a specific area. They include a description of the soils and miscellaneous areas and their location on the landscape and tables that show soil properties and limitations affecting various uses. Soil scientists observed the steepness, length, and shape of the slopes; the general pattern of drainage; the kinds of crops and native plants; and the kinds of bedrock. They observed and described many soil profiles. A soil profile is the sequence of natural layers, or horizons, in a soil. The profile extends from the surface down into the unconsolidated material in which the soil formed or from the surface down to bedrock. The unconsolidated material is devoid of roots and other living organisms and has not been changed by other biological activity.

Currently, soils are mapped according to the boundaries of major land resource areas (MLRAs). MLRAs are geographically associated land resource units that share common characteristics related to physiography, geology, climate, water resources, soils, biological resources, and land uses (USDA, 2006). Soil survey areas typically consist of parts of one or more MLRA.

The soils and miscellaneous areas in a survey area occur in an orderly pattern that is related to the geology, landforms, relief, climate, and natural vegetation of the area. Each kind of soil and miscellaneous area is associated with a particular kind of landform or with a segment of the landform. By observing the soils and miscellaneous areas in the survey area and relating their position to specific segments of the landform, a soil scientist develops a concept, or model, of how they were formed. Thus, during mapping, this model enables the soil scientist to predict with a considerable degree of accuracy the kind of soil or miscellaneous area at a specific location on the landscape.

Commonly, individual soils on the landscape merge into one another as their characteristics gradually change. To construct an accurate soil map, however, soil scientists must determine the boundaries between the soils. They can observe only a limited number of soil profiles. Nevertheless, these observations, supplemented by an understanding of the soil-vegetation-landscape relationship, are sufficient to verify predictions of the kinds of soil in an area and to determine the boundaries.

Soil scientists recorded the characteristics of the soil profiles that they studied. They noted soil color, texture, size and shape of soil aggregates, kind and amount of rock fragments, distribution of plant roots, reaction, and other features that enable them to identify soils. After describing the soils in the survey area and determining their properties, the soil scientists assigned the soils to taxonomic classes (units). Taxonomic classes are concepts. Each taxonomic class has a set of soil characteristics with precisely defined limits. The classes are used as a basis for comparison to classify soils systematically. Soil taxonomy, the system of taxonomic classification used in the United States, is based mainly on the kind and character of soil properties and the arrangement of horizons within the profile. After the soil

scientists classified and named the soils in the survey area, they compared the individual soils with similar soils in the same taxonomic class in other areas so that they could confirm data and assemble additional data based on experience and research.

The objective of soil mapping is not to delineate pure map unit components; the objective is to separate the landscape into landforms or landform segments that have similar use and management requirements. Each map unit is defined by a unique combination of soil components and/or miscellaneous areas in predictable proportions. Some components may be highly contrasting to the other components of the map unit. The presence of minor components in a map unit in no way diminishes the usefulness or accuracy of the data. The delineation of such landforms and landform segments on the map provides sufficient information for the development of resource plans. If intensive use of small areas is planned, onsite investigation is needed to define and locate the soils and miscellaneous areas.

Soil scientists make many field observations in the process of producing a soil map. The frequency of observation is dependent upon several factors, including scale of mapping, intensity of mapping, design of map units, complexity of the landscape, and experience of the soil scientist. Observations are made to test and refine the soil-landscape model and predictions and to verify the classification of the soils at specific locations. Once the soil-landscape model is refined, a significantly smaller number of measurements of individual soil properties are made and recorded. These measurements may include field measurements, such as those for color, depth to bedrock, and texture, and laboratory measurements, such as those for content of sand, silt, clay, salt, and other components. Properties of each soil typically vary from one point to another across the landscape.

Observations for map unit components are aggregated to develop ranges of characteristics for the components. The aggregated values are presented. Direct measurements do not exist for every property presented for every map unit component. Values for some properties are estimated from combinations of other properties.

While a soil survey is in progress, samples of some of the soils in the area generally are collected for laboratory analyses and for engineering tests. Soil scientists interpret the data from these analyses and tests as well as the field-observed characteristics and the soil properties to determine the expected behavior of the soils under different uses. Interpretations for all of the soils are field tested through observation of the soils in different uses and under different levels of management. Some interpretations are modified to fit local conditions, and some new interpretations are developed to meet local needs. Data are assembled from other sources, such as research information, production records, and field experience of specialists. For example, data on crop yields under defined levels of management are assembled from farm records and from field or plot experiments on the same kinds of soil.

Predictions about soil behavior are based not only on soil properties but also on such variables as climate and biological activity. Soil conditions are predictable over long periods of time, but they are not predictable from year to year. For example, soil scientists can predict with a fairly high degree of accuracy that a given soil will have a high water table within certain depths in most years, but they cannot predict that a high water table will always be at a specific level in the soil on a specific date.

After soil scientists located and identified the significant natural bodies of soil in the survey area, they drew the boundaries of these bodies on aerial photographs and

identified each as a specific map unit. Aerial photographs show trees, buildings, fields, roads, and rivers, all of which help in locating boundaries accurately.

Soil Map

The soil map section includes the soil map for the defined area of interest, a list of soil map units on the map and extent of each map unit, and cartographic symbols displayed on the map. Also presented are various metadata about data used to produce the map, and a description of each soil map unit.

Custom Soil Resource Report
Soil Map

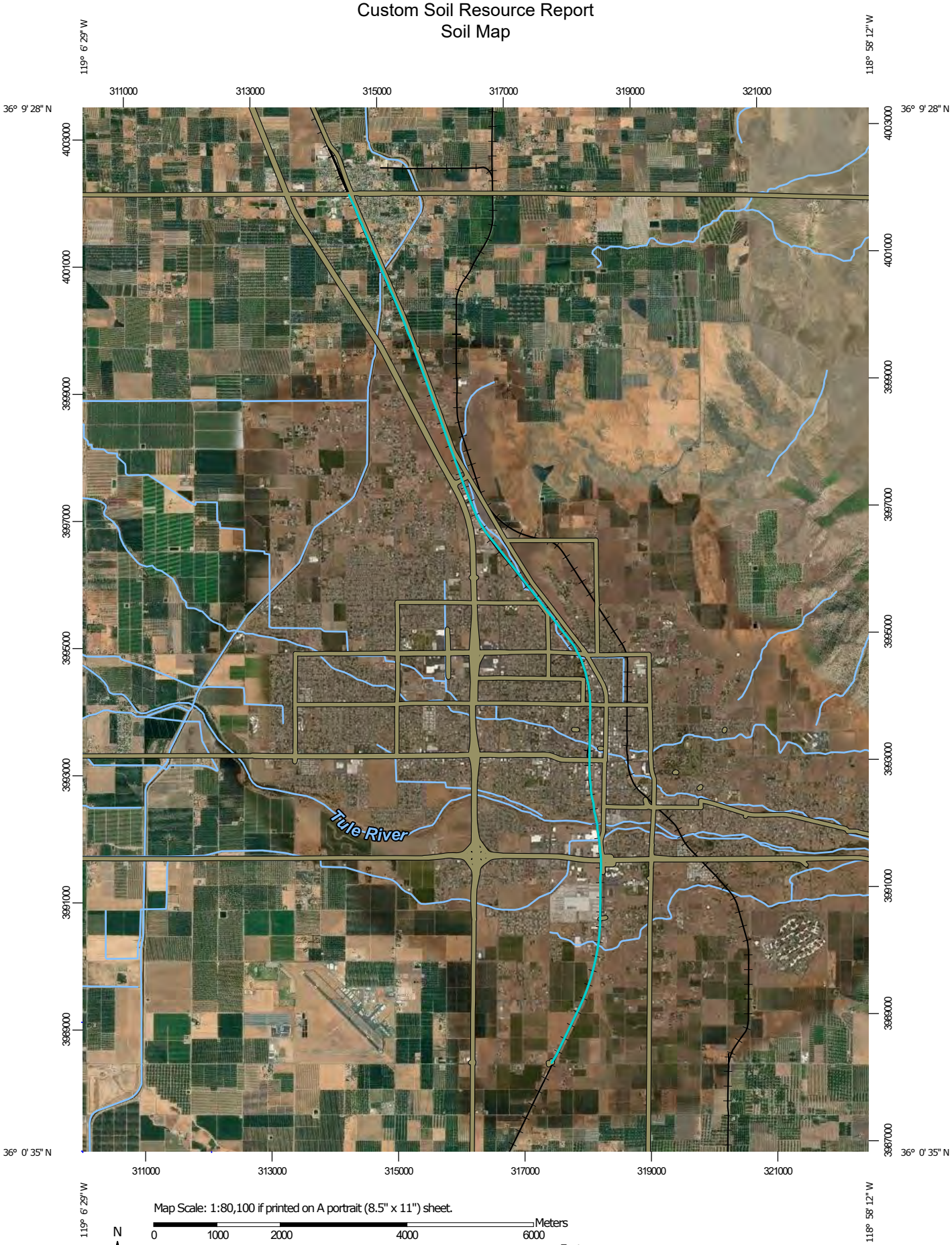

Map Scale: 1:80,100 if printed on A portrait (8.5" x 11") sheet.

N

Meters: 0 1000 2000 4000 6000

Feet: 0 3500 7000 14000 21000

Map projection: Web Mercator Corner coordinates: WGS84 Edge tics: UTM Zone 11N WGS84

MAP LEGEND

Area of Interest (AOI)

Area of Interest (AOI)

Soils

Soil Map Unit Polygons

Soil Map Unit Lines

Soil Map Unit Points

Special Point Features

Blowout

Borrow Pit

Clay Spot

Closed Depression

Gravel Pit

Gravelly Spot

Landfill

Lava Flow

Marsh or swamp

Mine or Quarry

Miscellaneous Water

Perennial Water

Rock Outcrop

Saline Spot

Sandy Spot

Severely Eroded Spot

Sinkhole

Slide or Slip

Sodic Spot

Spoil Area

Stony Spot

Very Stony Spot

Wet Spot

Other

Special Line Features

Water Features

Streams and Canals

Transportation

Rails

Interstate Highways

US Routes

Major Roads

Local Roads

Background

Aerial Photography

MAP INFORMATION

The soil surveys that comprise your AOI were mapped at 1:24,000.

Please rely on the bar scale on each map sheet for map measurements.

Source of Map: Natural Resources Conservation Service
Web Soil Survey URL:
Coordinate System: Web Mercator (EPSG:3857)

Maps from the Web Soil Survey are based on the Web Mercator projection, which preserves direction and shape but distorts distance and area. A projection that preserves area, such as the Albers equal-area conic projection, should be used if more accurate calculations of distance or area are required.

This product is generated from the USDA-NRCS certified data as of the version date(s) listed below.

Soil Survey Area: Tulare County, California, Central Part
Survey Area Data: Version 13, Sep 16, 2019

Soil Survey Area: Tulare County, Western Part, California
Survey Area Data: Version 13, Sep 16, 2019

Your area of interest (AOI) includes more than one soil survey area. These survey areas may have been mapped at different scales, with a different land use in mind, at different times, or at different levels of detail. This may result in map unit symbols, soil properties, and interpretations that do not completely agree across soil survey area boundaries.

Soil map units are labeled (as space allows) for map scales 1:50,000 or larger.

Date(s) aerial images were photographed: May 5, 2010—Oct 23, 2017

The orthophoto or other base map on which the soil lines were compiled and digitized probably differs from the background

MAP LEGEND

MAP INFORMATION

imagery displayed on these maps. As a result, some minor shifting of map unit boundaries may be evident.

Map Unit Legend

Map Unit Symbol	Map Unit Name	Acres in AOI	Percent of AOI
110	Centerville clay, 2 to 9 percent slopes	0.4	1.4%
124	Exeter loam, 0 to 2 percent slopes	0.6	2.0%
135	Havala loam, 2 to 5 percent slopes	0.2	0.8%
148	Porterville clay, 2 to 9 percent slopes	9.6	34.3%
153	San Emigdio loam	5.3	19.1%
154	San Joaquin loam, 0 to 2 percent slopes	6.1	21.9%
155	San Joaquin loam, 2 to 9 percent slopes	0.7	2.5%
164	Tujunga sand	1.7	6.0%
178	Water	0.2	0.6%
Subtotals for Soil Survey Area		**24.7**	**88.6%**
Totals for Area of Interest		**27.9**	**100.0%**

Map Unit Symbol	Map Unit Name	Acres in AOI	Percent of AOI
114	Exeter loam, 0 to 2 percent slopes	2.4	8.6%
135	San Joaquin loam, 0 to 2 percent slopes	0.6	2.3%
145	Water-perennial	0.2	0.5%
Subtotals for Soil Survey Area		**3.2**	**11.4%**
Totals for Area of Interest		**27.9**	**100.0%**

Map Unit Descriptions

The map units delineated on the detailed soil maps in a soil survey represent the soils or miscellaneous areas in the survey area. The map unit descriptions, along with the maps, can be used to determine the composition and properties of a unit.

A map unit delineation on a soil map represents an area dominated by one or more major kinds of soil or miscellaneous areas. A map unit is identified and named according to the taxonomic classification of the dominant soils. Within a taxonomic class there are precisely defined limits for the properties of the soils. On the landscape, however, the soils are natural phenomena, and they have the characteristic variability of all natural phenomena. Thus, the range of some observed properties may extend beyond the limits defined for a taxonomic class. Areas of soils of a single taxonomic class rarely, if ever, can be mapped without

including areas of other taxonomic classes. Consequently, every map unit is made up of the soils or miscellaneous areas for which it is named and some minor components that belong to taxonomic classes other than those of the major soils.

Most minor soils have properties similar to those of the dominant soil or soils in the map unit, and thus they do not affect use and management. These are called noncontrasting, or similar, components. They may or may not be mentioned in a particular map unit description. Other minor components, however, have properties and behavioral characteristics divergent enough to affect use or to require different management. These are called contrasting, or dissimilar, components. They generally are in small areas and could not be mapped separately because of the scale used. Some small areas of strongly contrasting soils or miscellaneous areas are identified by a special symbol on the maps. If included in the database for a given area, the contrasting minor components are identified in the map unit descriptions along with some characteristics of each. A few areas of minor components may not have been observed, and consequently they are not mentioned in the descriptions, especially where the pattern was so complex that it was impractical to make enough observations to identify all the soils and miscellaneous areas on the landscape.

The presence of minor components in a map unit in no way diminishes the usefulness or accuracy of the data. The objective of mapping is not to delineate pure taxonomic classes but rather to separate the landscape into landforms or landform segments that have similar use and management requirements. The delineation of such segments on the map provides sufficient information for the development of resource plans. If intensive use of small areas is planned, however, onsite investigation is needed to define and locate the soils and miscellaneous areas.

An identifying symbol precedes the map unit name in the map unit descriptions. Each description includes general facts about the unit and gives important soil properties and qualities.

Soils that have profiles that are almost alike make up a *soil series*. Except for differences in texture of the surface layer, all the soils of a series have major horizons that are similar in composition, thickness, and arrangement.

Soils of one series can differ in texture of the surface layer, slope, stoniness, salinity, degree of erosion, and other characteristics that affect their use. On the basis of such differences, a soil series is divided into *soil phases*. Most of the areas shown on the detailed soil maps are phases of soil series. The name of a soil phase commonly indicates a feature that affects use or management. For example, Alpha silt loam, 0 to 2 percent slopes, is a phase of the Alpha series.

Some map units are made up of two or more major soils or miscellaneous areas. These map units are complexes, associations, or undifferentiated groups.

A *complex* consists of two or more soils or miscellaneous areas in such an intricate pattern or in such small areas that they cannot be shown separately on the maps. The pattern and proportion of the soils or miscellaneous areas are somewhat similar in all areas. Alpha-Beta complex, 0 to 6 percent slopes, is an example.

An *association* is made up of two or more geographically associated soils or miscellaneous areas that are shown as one unit on the maps. Because of present or anticipated uses of the map units in the survey area, it was not considered practical or necessary to map the soils or miscellaneous areas separately. The pattern and relative proportion of the soils or miscellaneous areas are somewhat similar. Alpha-Beta association, 0 to 2 percent slopes, is an example.

An *undifferentiated group* is made up of two or more soils or miscellaneous areas that could be mapped individually but are mapped as one unit because similar interpretations can be made for use and management. The pattern and proportion of the soils or miscellaneous areas in a mapped area are not uniform. An area can be made up of only one of the major soils or miscellaneous areas, or it can be made up of all of them. Alpha and Beta soils, 0 to 2 percent slopes, is an example.

Some surveys include *miscellaneous areas*. Such areas have little or no soil material and support little or no vegetation. Rock outcrop is an example.

Tulare County, California, Central Part

110—Centerville clay, 2 to 9 percent slopes

Map Unit Setting

National map unit symbol: hkd1
Elevation: 300 to 850 feet
Mean annual air temperature: 63 degrees F
Frost-free period: 250 to 300 days
Farmland classification: Farmland of statewide importance

Map Unit Composition

Centerville and similar soils: 80 percent
Minor components: 20 percent
Estimates are based on observations, descriptions, and transects of the mapunit.

Description of Centerville

Setting

Landform: Alluvial fans, terraces
Landform position (two-dimensional): Footslope
Landform position (three-dimensional): Base slope
Down-slope shape: Linear
Across-slope shape: Linear
Parent material: Alluvium derived from granitoid

Typical profile

A - 0 to 18 inches: clay
C - 18 to 37 inches: sandy clay, clay
C - 18 to 37 inches:

Properties and qualities

Slope: 2 to 9 percent
Depth to restrictive feature: 20 to 40 inches to paralithic bedrock
Natural drainage class: Well drained
Capacity of the most limiting layer to transmit water (Ksat): Moderately low to moderately high (0.06 to 0.20 in/hr)
Depth to water table: More than 80 inches
Frequency of flooding: None
Frequency of ponding: None
Calcium carbonate, maximum in profile: 5 percent
Salinity, maximum in profile: Nonsaline to very slightly saline (0.0 to 2.0 mmhos/cm)
Available water storage in profile: Moderate (about 7.8 inches)

Interpretive groups

Land capability classification (irrigated): 3e
Land capability classification (nonirrigated): 3e
Hydrologic Soil Group: D
Ecological site: CLAYEY (R017XE001CA)
Hydric soil rating: No

Minor Components

Exeter

Percent of map unit: 5 percent

Hydric soil rating: No

Porterville

Percent of map unit: 5 percent
Hydric soil rating: No

San joaquin

Percent of map unit: 5 percent
Hydric soil rating: No

Unnamed, steeper slopes

Percent of map unit: 5 percent
Hydric soil rating: No

124—Exeter loam, 0 to 2 percent slopes

Map Unit Setting

National map unit symbol: hkdh
Elevation: 20 to 700 feet
Mean annual precipitation: 7 to 20 inches
Mean annual air temperature: 61 to 64 degrees F
Frost-free period: 250 to 300 days
Farmland classification: Farmland of statewide importance

Map Unit Composition

Exeter and similar soils: 75 percent
Minor components: 25 percent
Estimates are based on observations, descriptions, and transects of the mapunit.

Description of Exeter

Setting

Landform: Terraces
Landform position (two-dimensional): Footslope
Landform position (three-dimensional): Tread
Down-slope shape: Linear
Across-slope shape: Linear
Parent material: Alluvium derived from granitoid

Typical profile

Ap - 0 to 14 inches: loam
Bt - 14 to 30 inches: sandy clay loam, clay loam, loam
Bt - 14 to 30 inches: duripan
Bt - 14 to 30 inches: sand, gravelly sand
Cqm - 30 to 43 inches: stratified sandy loam to silt loam
C1 - 43 to 47 inches:
C1 - 43 to 47 inches:
C2 - 47 to 60 inches:

Properties and qualities

Slope: 0 to 2 percent
Depth to restrictive feature: 20 to 40 inches to duripan

Natural drainage class: Well drained
Capacity of the most limiting layer to transmit water (Ksat): Moderately high (0.20 to 0.57 in/hr)
Depth to water table: More than 80 inches
Frequency of flooding: None
Frequency of ponding: None
Calcium carbonate, maximum in profile: 5 percent
Salinity, maximum in profile: Nonsaline to very slightly saline (0.0 to 2.0 mmhos/cm)
Available water storage in profile: High (about 9.7 inches)

Interpretive groups
Land capability classification (irrigated): 3s
Land capability classification (nonirrigated): 4s
Hydrologic Soil Group: C
Hydric soil rating: No

Minor Components

San joaquin
Percent of map unit: 7 percent
Hydric soil rating: No

Wyman
Percent of map unit: 7 percent
Hydric soil rating: No

Unnamed, brown subsoil
Percent of map unit: 7 percent
Hydric soil rating: No

Unnamed, ponded
Percent of map unit: 4 percent
Landform: Depressions
Hydric soil rating: Yes

135—Havala loam, 2 to 5 percent slopes

Map Unit Setting
National map unit symbol: hkdv
Elevation: 1,500 to 4,300 feet
Mean annual precipitation: 9 to 12 inches
Mean annual air temperature: 57 to 63 degrees F
Frost-free period: 175 to 225 days
Farmland classification: Prime farmland if irrigated

Map Unit Composition
Havala and similar soils: 85 percent
Minor components: 15 percent
Estimates are based on observations, descriptions, and transects of the mapunit.

Description of Havala

Setting

Landform: Alluvial fans
Landform position (two-dimensional): Footslope
Landform position (three-dimensional): Base slope
Down-slope shape: Linear
Across-slope shape: Linear
Parent material: Alluvium derived from granitoid

Typical profile

A - 0 to 16 inches: loam
Bt - 16 to 45 inches: sandy clay loam, clay loam
Bt - 16 to 45 inches: sandy loam, fine sandy loam
C - 45 to 64 inches:
C - 45 to 64 inches:

Properties and qualities

Slope: 2 to 5 percent
Depth to restrictive feature: More than 80 inches
Natural drainage class: Well drained
Capacity of the most limiting layer to transmit water (Ksat): Moderately high (0.20 to 0.57 in/hr)
Depth to water table: More than 80 inches
Frequency of flooding: None
Frequency of ponding: None
Calcium carbonate, maximum in profile: 5 percent
Salinity, maximum in profile: Nonsaline to very slightly saline (0.0 to 2.0 mmhos/cm)
Available water storage in profile: Very high (about 15.3 inches)

Interpretive groups

Land capability classification (irrigated): 2e
Land capability classification (nonirrigated): 4e
Hydrologic Soil Group: C
Ecological site: Loamy Fan Remnant 8-10" P.Z. (R017XE061CA)
Hydric soil rating: No

Minor Components

Honcut

Percent of map unit: 3 percent
Hydric soil rating: No

Wyman

Percent of map unit: 3 percent
Hydric soil rating: No

Yettem

Percent of map unit: 3 percent
Hydric soil rating: No

Unnamed, calcareous

Percent of map unit: 3 percent
Hydric soil rating: No

Unnamed, gentler slopes

Percent of map unit: 3 percent

Hydric soil rating: No

148—Porterville clay, 2 to 9 percent slopes

Map Unit Setting

National map unit symbol: hkf8
Elevation: 50 to 300 feet
Mean annual precipitation: 9 to 20 inches
Mean annual air temperature: 57 to 63 degrees F
Frost-free period: 150 to 300 days
Farmland classification: Prime farmland if irrigated

Map Unit Composition

Porterville and similar soils: 85 percent
Minor components: 15 percent
Estimates are based on observations, descriptions, and transects of the mapunit.

Description of Porterville

Setting

Landform: Alluvial fans
Landform position (two-dimensional): Footslope
Landform position (three-dimensional): Base slope
Down-slope shape: Linear
Across-slope shape: Linear
Parent material: Alluvium derived from igneous rock

Typical profile

Ap - 0 to 32 inches: clay
C - 32 to 72 inches: clay, sandy clay
C - 32 to 72 inches:

Properties and qualities

Slope: 2 to 9 percent
Depth to restrictive feature: More than 80 inches
Natural drainage class: Well drained
Capacity of the most limiting layer to transmit water (Ksat): Moderately low to moderately high (0.06 to 0.20 in/hr)
Depth to water table: More than 80 inches
Frequency of flooding: None
Frequency of ponding: None
Calcium carbonate, maximum in profile: 1 percent
Salinity, maximum in profile: Nonsaline to very slightly saline (0.0 to 2.0 mmhos/cm)
Available water storage in profile: High (about 12.0 inches)

Interpretive groups

Land capability classification (irrigated): 3e
Land capability classification (nonirrigated): 4e
Hydrologic Soil Group: C
Ecological site: CLAYEY (R017XE001CA)

Hydric soil rating: No

Minor Components

Clear lake
Percent of map unit: 4 percent
Landform: Alluvial fans
Hydric soil rating: Yes

Centerville
Percent of map unit: 4 percent
Hydric soil rating: No

Seville
Percent of map unit: 4 percent
Hydric soil rating: No

Unnamed, wet
Percent of map unit: 2 percent
Hydric soil rating: No

Unnamed, ponded
Percent of map unit: 1 percent
Landform: Depressions
Hydric soil rating: Yes

153—San Emigdio loam

Map Unit Setting
National map unit symbol: hkff
Mean annual air temperature: 61 to 64 degrees F
Farmland classification: Prime farmland if irrigated

Map Unit Composition
San emigdio and similar soils: 90 percent
Minor components: 10 percent
Estimates are based on observations, descriptions, and transects of the mapunit.

Description of San Emigdio

Setting
Landform: Alluvial fans
Landform position (two-dimensional): Footslope
Landform position (three-dimensional): Base slope
Down-slope shape: Linear
Across-slope shape: Linear
Parent material: Alluvium derived from granitoid and/or alluvium derived from sedimentary rock

Typical profile
Ap - 0 to 29 inches: loam
C - 29 to 66 inches: fine sandy loam, sandy loam, loam

C - 29 to 66 inches:
C - 29 to 66 inches:

Properties and qualities

Slope: 0 to 2 percent
Depth to restrictive feature: More than 80 inches
Natural drainage class: Well drained
Capacity of the most limiting layer to transmit water (Ksat): High (1.98 to 5.95 in/hr)
Depth to water table: More than 80 inches
Frequency of flooding: None
Frequency of ponding: None
Calcium carbonate, maximum in profile: 5 percent
Salinity, maximum in profile: Nonsaline to very slightly saline (0.0 to 2.0 mmhos/cm)
Available water storage in profile: Very high (about 15.8 inches)

Interpretive groups

Land capability classification (irrigated): 1
Land capability classification (nonirrigated): 4c
Hydrologic Soil Group: A
Ecological site: CALCAREOUS LOAMY (R017XE118CA)
Hydric soil rating: No

Minor Components

Honcut

Percent of map unit: 2 percent
Hydric soil rating: No

Tujunga

Percent of map unit: 2 percent
Hydric soil rating: No

Wyman

Percent of map unit: 2 percent
Hydric soil rating: No

Unnamed, salty

Percent of map unit: 2 percent
Hydric soil rating: No

Unnamed, finer subsoil

Percent of map unit: 2 percent
Hydric soil rating: No

154—San Joaquin loam, 0 to 2 percent slopes

Map Unit Setting

National map unit symbol: hkfg
Elevation: 20 to 500 feet
Mean annual precipitation: 10 to 22 inches

Mean annual air temperature: 61 to 63 degrees F
Frost-free period: 250 to 300 days
Farmland classification: Farmland of statewide importance

Map Unit Composition

San joaquin and similar soils: 75 percent
Minor components: 25 percent
Estimates are based on observations, descriptions, and transects of the mapunit.

Description of San Joaquin

Setting

Landform: Terraces
Landform position (two-dimensional): Footslope
Landform position (three-dimensional): Tread
Down-slope shape: Linear
Across-slope shape: Linear
Parent material: Alluvium derived from acid igneous rock

Typical profile

Ap - 0 to 13 inches: loam
B - 13 to 20 inches: sandy clay loam
Bt - 20 to 25 inches: clay loam, clay
Bt - 20 to 25 inches: duripan
Cqm - 25 to 56 inches: stratified sandy loam to loam
C - 56 to 78 inches:

Properties and qualities

Slope: 0 to 2 percent
Depth to restrictive feature: About 20 inches to abrupt textural change; 20 to 40 inches to duripan
Natural drainage class: Moderately well drained
Capacity of the most limiting layer to transmit water (Ksat): Very low to moderately low (0.00 to 0.06 in/hr)
Depth to water table: More than 80 inches
Frequency of flooding: None
Frequency of ponding: None
Available water storage in profile: Low (about 3.2 inches)

Interpretive groups

Land capability classification (irrigated): 3s
Land capability classification (nonirrigated): 4s
Hydrologic Soil Group: C
Hydric soil rating: No

Minor Components

Exeter

Percent of map unit: 6 percent
Hydric soil rating: No

Wyman

Percent of map unit: 6 percent
Hydric soil rating: No

Unnamed, brown subsoil

Percent of map unit: 6 percent
Hydric soil rating: No

Unnamed, shallow

Percent of map unit: 6 percent
Hydric soil rating: No

Unnamed, ponded

Percent of map unit: 1 percent
Landform: Depressions
Hydric soil rating: Yes

155—San Joaquin loam, 2 to 9 percent slopes

Map Unit Setting

National map unit symbol: hkfh
Elevation: 20 to 500 feet
Mean annual precipitation: 10 to 22 inches
Mean annual air temperature: 61 to 63 degrees F
Frost-free period: 250 to 300 days
Farmland classification: Farmland of statewide importance

Map Unit Composition

San joaquin and similar soils: 80 percent
Minor components: 20 percent
Estimates are based on observations, descriptions, and transects of the mapunit.

Description of San Joaquin

Setting

Landform: Terraces
Landform position (two-dimensional): Footslope
Landform position (three-dimensional): Tread
Down-slope shape: Linear
Across-slope shape: Linear
Parent material: Alluvium derived from acid igneous rock

Typical profile

Ap - 0 to 13 inches: loam
B - 13 to 20 inches: sandy clay loam
Bt - 20 to 25 inches: clay loam, clay
Bt - 20 to 25 inches: duripan
Cqm - 25 to 56 inches: stratified sandy loam to loam
C - 56 to 78 inches:

Properties and qualities

Slope: 2 to 9 percent
Depth to restrictive feature: About 20 inches to abrupt textural change; 20 to 40 inches to duripan
Natural drainage class: Moderately well drained
Capacity of the most limiting layer to transmit water (Ksat): Very low to moderately low (0.00 to 0.06 in/hr)
Depth to water table: More than 80 inches

Frequency of flooding: None
Frequency of ponding: None
Available water storage in profile: Low (about 3.2 inches)

Interpretive groups
Land capability classification (irrigated): 3e
Land capability classification (nonirrigated): 4e
Hydrologic Soil Group: C
Ecological site: Loamy Fan Remnant 8-10" P.Z. (R017XE061CA)
Hydric soil rating: No

Minor Components

Exeter
Percent of map unit: 7 percent
Hydric soil rating: No

Wyman
Percent of map unit: 6 percent
Hydric soil rating: No

Unnamed, brown subsoil
Percent of map unit: 6 percent
Hydric soil rating: No

Unnamed, ponded
Percent of map unit: 1 percent
Landform: Depressions
Hydric soil rating: Yes

164—Tujunga sand

Map Unit Setting
National map unit symbol: hkfs
Elevation: 10 to 2,500 feet
Mean annual precipitation: 10 to 25 inches
Mean annual air temperature: 59 to 64 degrees F
Frost-free period: 280 to 350 days
Farmland classification: Not prime farmland

Map Unit Composition
Tujunga and similar soils: 90 percent
Minor components: 10 percent
Estimates are based on observations, descriptions, and transects of the mapunit.

Description of Tujunga

Setting
Landform: Alluvial fans
Landform position (two-dimensional): Footslope
Landform position (three-dimensional): Base slope
Down-slope shape: Linear

Across-slope shape: Linear
Parent material: Alluvium derived from granitoid

Typical profile

A - 0 to 16 inches: sand
C - 16 to 60 inches: loamy sand, fine sand, sand
C - 16 to 60 inches:
C - 16 to 60 inches:

Properties and qualities

Slope: 0 to 5 percent
Depth to restrictive feature: More than 80 inches
Natural drainage class: Somewhat excessively drained
Capacity of the most limiting layer to transmit water (Ksat): High to very high (5.95 to 19.98 in/hr)
Depth to water table: More than 80 inches
Frequency of flooding: None
Frequency of ponding: None
Available water storage in profile: High (about 10.3 inches)

Interpretive groups

Land capability classification (irrigated): 3s
Land capability classification (nonirrigated): 6s
Hydrologic Soil Group: A
Ecological site: SANDY (R017XE080CA)
Hydric soil rating: No

Minor Components

Honcut

Percent of map unit: 4 percent
Hydric soil rating: No

San emigdio

Percent of map unit: 3 percent
Hydric soil rating: No

Unnamed, calcareous

Percent of map unit: 3 percent
Hydric soil rating: No

178—Water

Map Unit Composition

Water: 100 percent
Estimates are based on observations, descriptions, and transects of the mapunit.

Tulare County, Western Part, California

114—Exeter loam, 0 to 2 percent slopes

Map Unit Setting

National map unit symbol: hp4j
Elevation: 250 to 570 feet
Mean annual precipitation: 8 to 12 inches
Mean annual air temperature: 63 to 64 degrees F
Frost-free period: 250 to 300 days
Farmland classification: Farmland of statewide importance

Map Unit Composition

Exeter, 0-2% slopes, and similar soils: 85 percent
Minor components: 15 percent
Estimates are based on observations, descriptions, and transects of the mapunit.

Description of Exeter, 0-2% Slopes

Setting

Landform: Fan remnants
Landform position (two-dimensional): Shoulder
Landform position (three-dimensional): Side slope
Down-slope shape: Linear
Across-slope shape: Linear
Parent material: Alluvium derived from granitic rock sources

Typical profile

Ap - 0 to 9 inches: loam
Bt1 - 9 to 26 inches: sandy clay loam
Bt2 - 26 to 28 inches: clay loam
Btqm - 28 to 46 inches: indurated
2Bt - 46 to 72 inches: stratified very gravelly loamy coarse sand to gravelly loam

Properties and qualities

Slope: 0 to 2 percent
Depth to restrictive feature: 20 to 40 inches to duripan
Natural drainage class: Moderately well drained
Runoff class: Medium
Capacity of the most limiting layer to transmit water (Ksat): Low to moderately low (0.01 to 0.06 in/hr)
Depth to water table: More than 80 inches
Frequency of flooding: Very rare
Frequency of ponding: None
Calcium carbonate, maximum in profile: 5 percent
Salinity, maximum in profile: Nonsaline to very slightly saline (0.0 to 2.0 mmhos/cm)
Available water storage in profile: Low (about 4.4 inches)

Interpretive groups

Land capability classification (irrigated): 3s
Land capability classification (nonirrigated): 4s
Hydrologic Soil Group: C
Hydric soil rating: No

Minor Components

Hanford
Percent of map unit: 4 percent
Landform: Alluvial fans, flood plains
Hydric soil rating: No

Colpien
Percent of map unit: 3 percent
Landform: Fan remnants
Hydric soil rating: No

San joaquin
Percent of map unit: 3 percent
Landform: Fan remnants
Hydric soil rating: No

Quonal
Percent of map unit: 2 percent
Landform: Fan remnants
Hydric soil rating: No

Calgro
Percent of map unit: 2 percent
Landform: Fan remnants
Hydric soil rating: No

Unnamed, ponded
Percent of map unit: 1 percent
Landform: Depressions
Hydric soil rating: Yes

135—San Joaquin loam, 0 to 2 percent slopes

Map Unit Setting
National map unit symbol: hp56
Elevation: 300 to 490 feet
Mean annual precipitation: 10 to 12 inches
Mean annual air temperature: 61 to 63 degrees F
Frost-free period: 250 to 300 days
Farmland classification: Farmland of statewide importance

Map Unit Composition
San joaquin and similar soils: 85 percent
Minor components: 15 percent
Estimates are based on observations, descriptions, and transects of the mapunit.

Description of San Joaquin

Setting
Landform: Fan remnants

Landform position (two-dimensional): Shoulder
Landform position (three-dimensional): Side slope
Down-slope shape: Linear
Across-slope shape: Linear
Parent material: Alluvium derived from mixed

Typical profile

Ap - 0 to 10 inches: loam
Bt - 10 to 15 inches: sandy clay loam
2Bt - 15 to 29 inches: clay loam
2Bkqm - 29 to 39 inches: indurated

Properties and qualities

Slope: 0 to 2 percent
Depth to restrictive feature: About 15 inches to abrupt textural change; 20 to 40 inches to duripan
Natural drainage class: Moderately well drained
Runoff class: High
Capacity of the most limiting layer to transmit water (Ksat): Low to moderately low (0.01 to 0.06 in/hr)
Depth to water table: More than 80 inches
Frequency of flooding: Very rare
Frequency of ponding: None
Calcium carbonate, maximum in profile: 1 percent
Available water storage in profile: Very low (about 2.3 inches)

Interpretive groups

Land capability classification (irrigated): 3s
Land capability classification (nonirrigated): 4s
Hydrologic Soil Group: D
Hydric soil rating: No

Minor Components

Tujunga

Percent of map unit: 5 percent
Landform: Flood plains
Hydric soil rating: No

Exeter

Percent of map unit: 5 percent
Landform: Fan remnants
Hydric soil rating: No

Colpien

Percent of map unit: 3 percent
Landform: Fan remnants
Hydric soil rating: No

Akers

Percent of map unit: 2 percent
Landform: Fan remnants
Hydric soil rating: No

145—Water-perennial

Map Unit Composition

Water: 100 percent

Estimates are based on observations, descriptions, and transects of the mapunit.

References

American Association of State Highway and Transportation Officials (AASHTO). 2004. Standard specifications for transportation materials and methods of sampling and testing. 24th edition.

American Society for Testing and Materials (ASTM). 2005. Standard classification of soils for engineering purposes. ASTM Standard D2487-00.

Cowardin, L.M., V. Carter, F.C. Golet, and E.T. LaRoe. 1979. Classification of wetlands and deep-water habitats of the United States. U.S. Fish and Wildlife Service FWS/OBS-79/31.

Federal Register. July 13, 1994. Changes in hydric soils of the United States.

Federal Register. September 18, 2002. Hydric soils of the United States.

Hurt, G.W., and L.M. Vasilas, editors. Version 6.0, 2006. Field indicators of hydric soils in the United States.

National Research Council. 1995. Wetlands: Characteristics and boundaries.

Soil Survey Division Staff. 1993. Soil survey manual. Soil Conservation Service. U.S. Department of Agriculture Handbook 18. http://www.nrcs.usda.gov/wps/portal/nrcs/detail/national/soils/?cid=nrcs142p2_054262

Soil Survey Staff. 1999. Soil taxonomy: A basic system of soil classification for making and interpreting soil surveys. 2nd edition. Natural Resources Conservation Service, U.S. Department of Agriculture Handbook 436. http://www.nrcs.usda.gov/wps/portal/nrcs/detail/national/soils/?cid=nrcs142p2_053577

Soil Survey Staff. 2010. Keys to soil taxonomy. 11th edition. U.S. Department of Agriculture, Natural Resources Conservation Service. http://www.nrcs.usda.gov/wps/portal/nrcs/detail/national/soils/?cid=nrcs142p2_053580

Tiner, R.W., Jr. 1985. Wetlands of Delaware. U.S. Fish and Wildlife Service and Delaware Department of Natural Resources and Environmental Control, Wetlands Section.

United States Army Corps of Engineers, Environmental Laboratory. 1987. Corps of Engineers wetlands delineation manual. Waterways Experiment Station Technical Report Y-87-1.

United States Department of Agriculture, Natural Resources Conservation Service. National forestry manual. http://www.nrcs.usda.gov/wps/portal/nrcs/detail/soils/home/?cid=nrcs142p2_053374

United States Department of Agriculture, Natural Resources Conservation Service. National range and pasture handbook. http://www.nrcs.usda.gov/wps/portal/nrcs/detail/national/landuse/rangepasture/?cid=stelprdb1043084

United States Department of Agriculture, Natural Resources Conservation Service. National soil survey handbook, title 430-VI. http://www.nrcs.usda.gov/wps/portal/nrcs/detail/soils/scientists/?cid=nrcs142p2_054242

United States Department of Agriculture, Natural Resources Conservation Service. 2006. Land resource regions and major land resource areas of the United States, the Caribbean, and the Pacific Basin. U.S. Department of Agriculture Handbook 296. http://www.nrcs.usda.gov/wps/portal/nrcs/detail/national/soils/?cid=nrcs142p2_053624

United States Department of Agriculture, Soil Conservation Service. 1961. Land capability classification. U.S. Department of Agriculture Handbook 210. http://www.nrcs.usda.gov/Internet/FSE_DOCUMENTS/nrcs142p2_052290.pdf

Appendix K

EDR Aerial Photo Decade Package

Date EDR Searched Historical Sources:

Aerial Photography March 30, 2020

Target Property:

Butterfield Corridor

Porterville, CA 93257

Year	***Scale***	***Details***	***Source***
1937	Aerial Photograph. Scale:	Flight Year: 1937	USDA
1940	Aerial Photograph. Scale:	Flight Year: 1940	USDA
1952	Aerial Photograph. Scale:	Flight Year: 1952	USDA
1957	Aerial Photograph. Scale:	Flight Year: 1957	Cartwright
1969	Aerial Photograph. Scale:	Flight Year: 1969	USGS
1972	Aerial Photograph. Scale:	Flight Year: 1972	Cartwright
1977	Aerial Photograph. Scale:	Flight Year: 1977	USGS
1984	Aerial Photograph. Scale:	Flight Year: 1984	USDA
1994	Aerial Photograph. Scale:	Flight Year: 1994	DOQQ_USGS
2005	Aerial Photograph. Scale:	Flight Year: 2005	NAIP_USGS
2009	Aerial Photograph. Scale:	Flight Year: 2009	NAIP_USGS
2012	Aerial Photograph. Scale:	Flight Year: 2012	NAIP_USGS
2016	Aerial Photograph. Scale:	Flight Year: 2016	NAIP_USGS

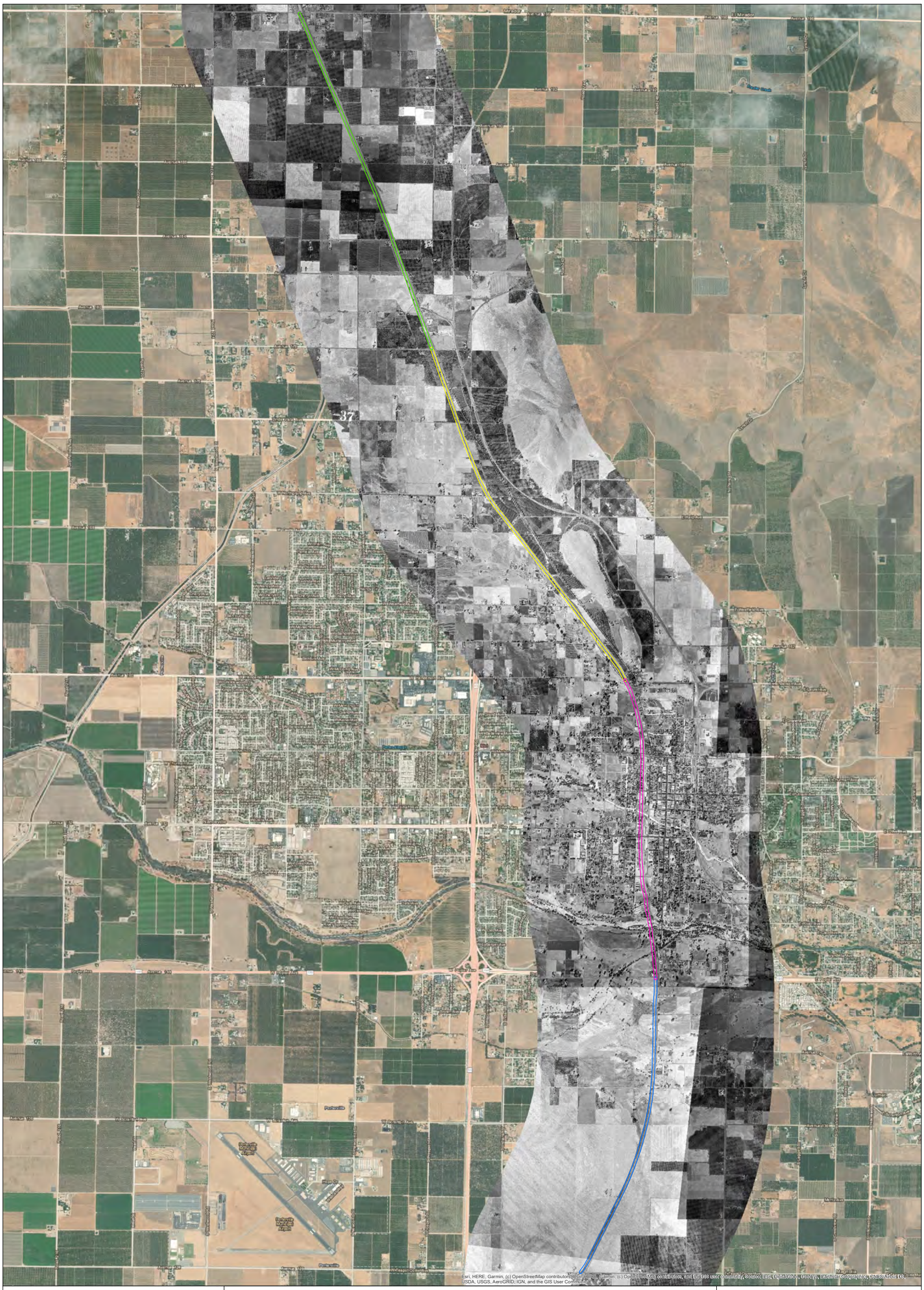

EST. 1968
PROVOST& PRITCHARD
CONSULTING GROUP
An Employee Owned Company

N

0 0.25 0.5
Miles

Trail Corridor

- Segment 1 - Ave 128 to St Rt 190
- Segment 2 - St Rt 190 to Henderson Ave
- Segment 3 - Henderson Ave to Ave 178
- Segment 4 - Ave 178 to Ave 196

1937 Aerial

City of Porterville

5/14/2020 : G:\Porterville_City_of-1016\101620001-Task Order No. 13\400 GIS\Map\aerials.mxd

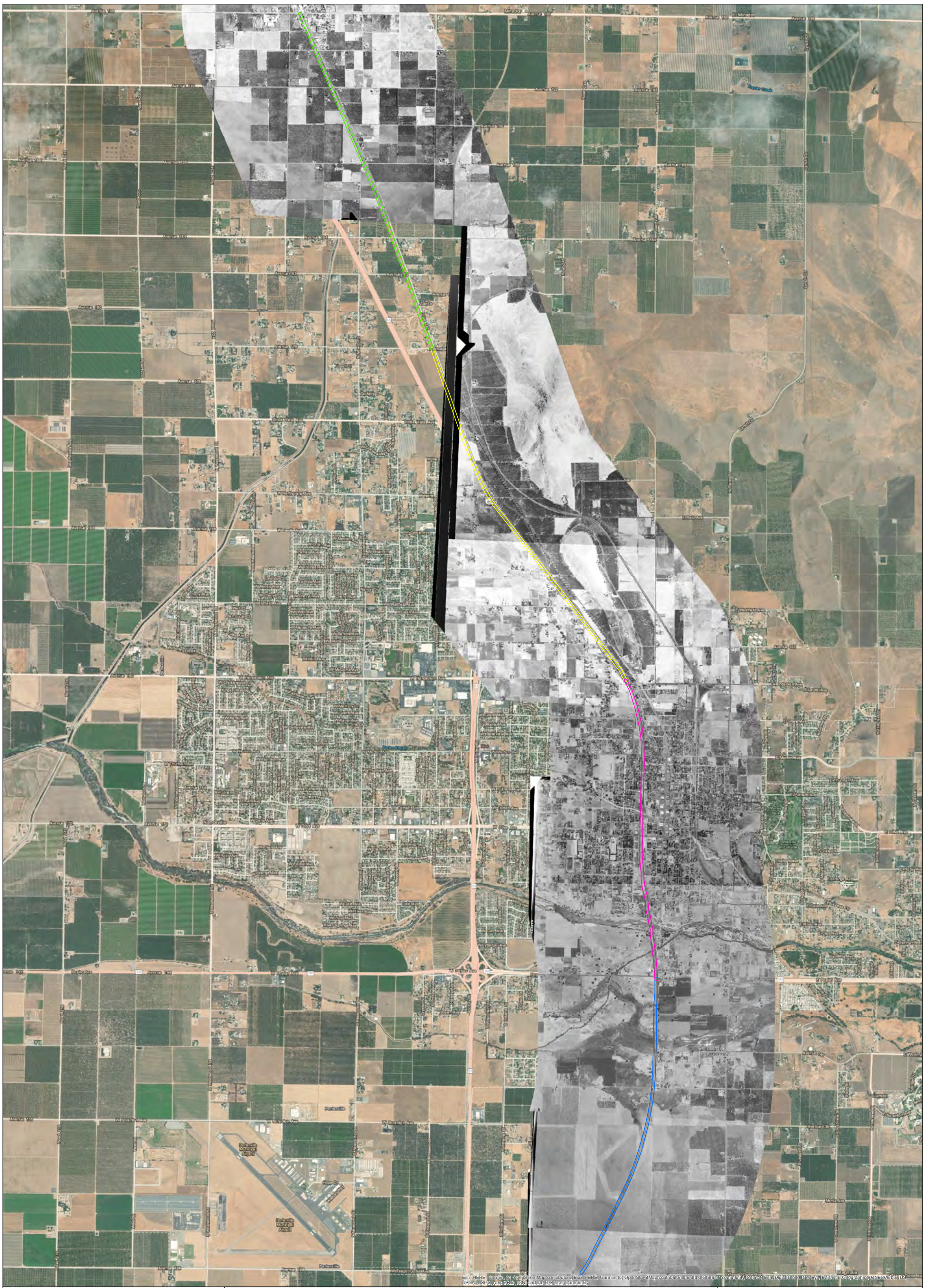

EST. 1968
PROVOST& PRITCHARD
CONSULTING GROUP
An Employee Owned Company

N

0 0.25 0.5
Miles

Trail Corridor

- Segment 1 - Ave 128 to St Rt 190
- Segment 2 - St Rt 190 to Henderson Ave
- Segment 3 - Henderson Ave to Ave 178
- Segment 4 - Ave 178 to Ave 196

1940 Aerial

City of Porterville

5/14/2020 : G:\Porterville_City_of-1016\101620001-Task Order No. 13\400 GIS\Map\aerials.mxd

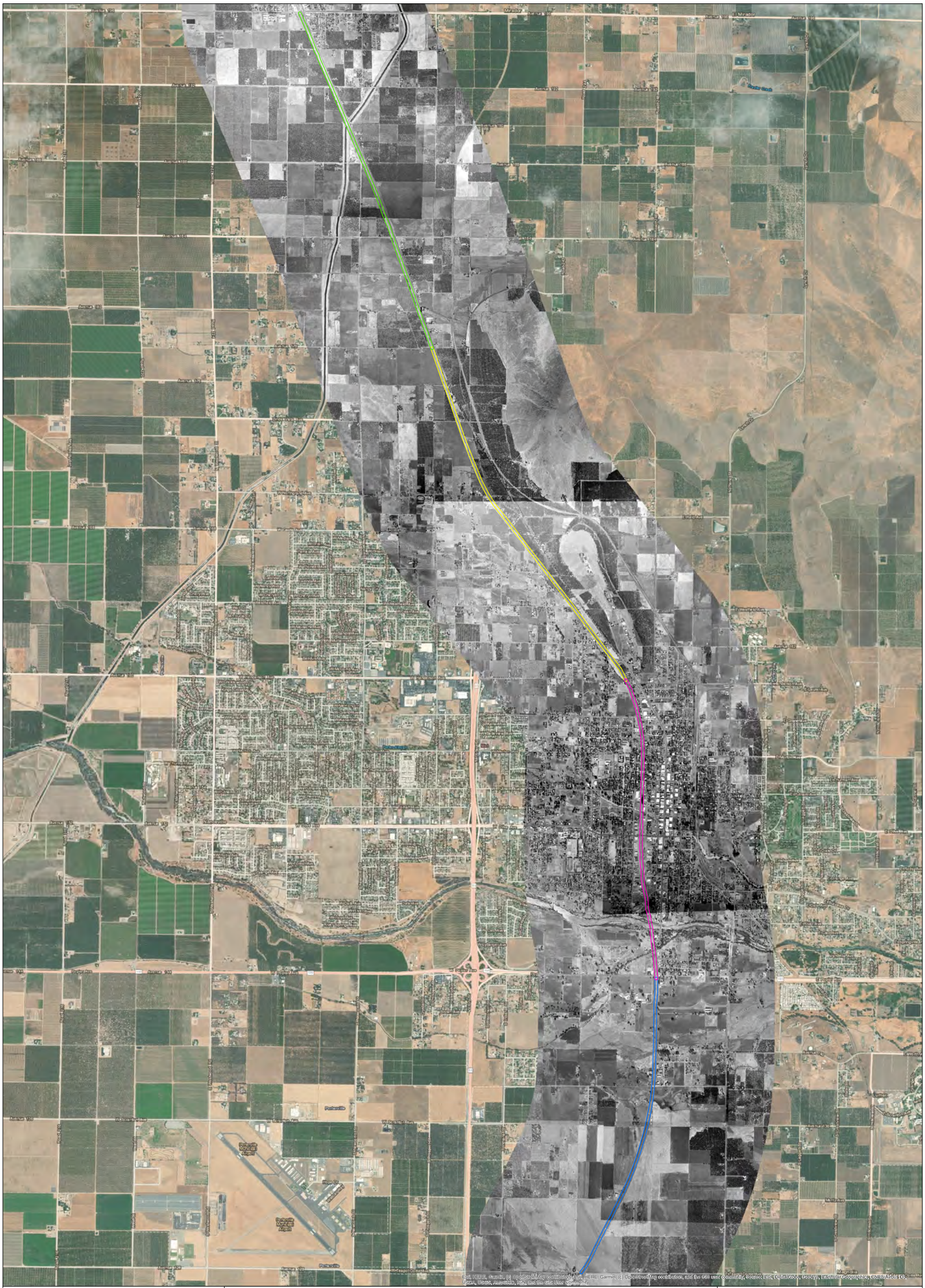

EST. 1968
PROVOST& PRITCHARD
CONSULTING GROUP
An Employee Owned Company

N

0 0.25 0.5
Miles

Trail Corridor

- Segment 1 - Ave 128 to St Rt 190
- Segment 2 - St Rt 190 to Henderson Ave
- Segment 3 - Henderson Ave to Ave 178
- Segment 4 - Ave 178 to Ave 196

1952 Aerial

City of Porterville

5/14/2020 : G:\Porterville_City_of-1016\101620001-Task Order No. 13\400 GIS\Map\aerials.mxd

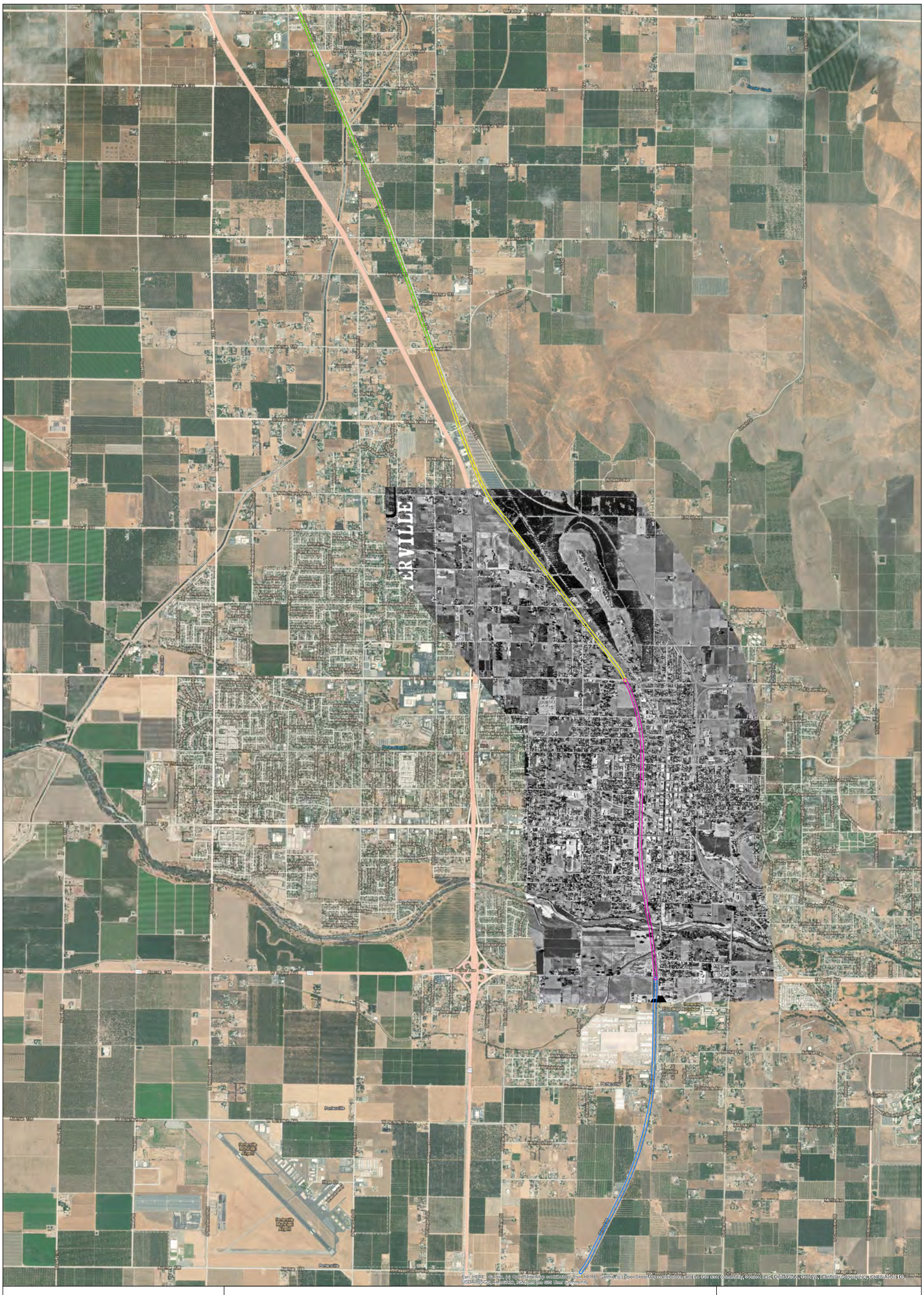

EST. 1968
PROVOST& PRITCHARD
CONSULTING GROUP
An Employee Owned Company

N

0 0.25 0.5
Miles

Trail Corridor

- Segment 1 - Ave 128 to St Rt 190
- Segment 2 - St Rt 190 to Henderson Ave
- Segment 3 - Henderson Ave to Ave 178
- Segment 4 - Ave 178 to Ave 196

1957 Aerial

City of Porterville

5/14/2020 : G:\Porterville_City_of-1016\101620001-Task Order No. 13\400 GIS\Map\aerials.mxd

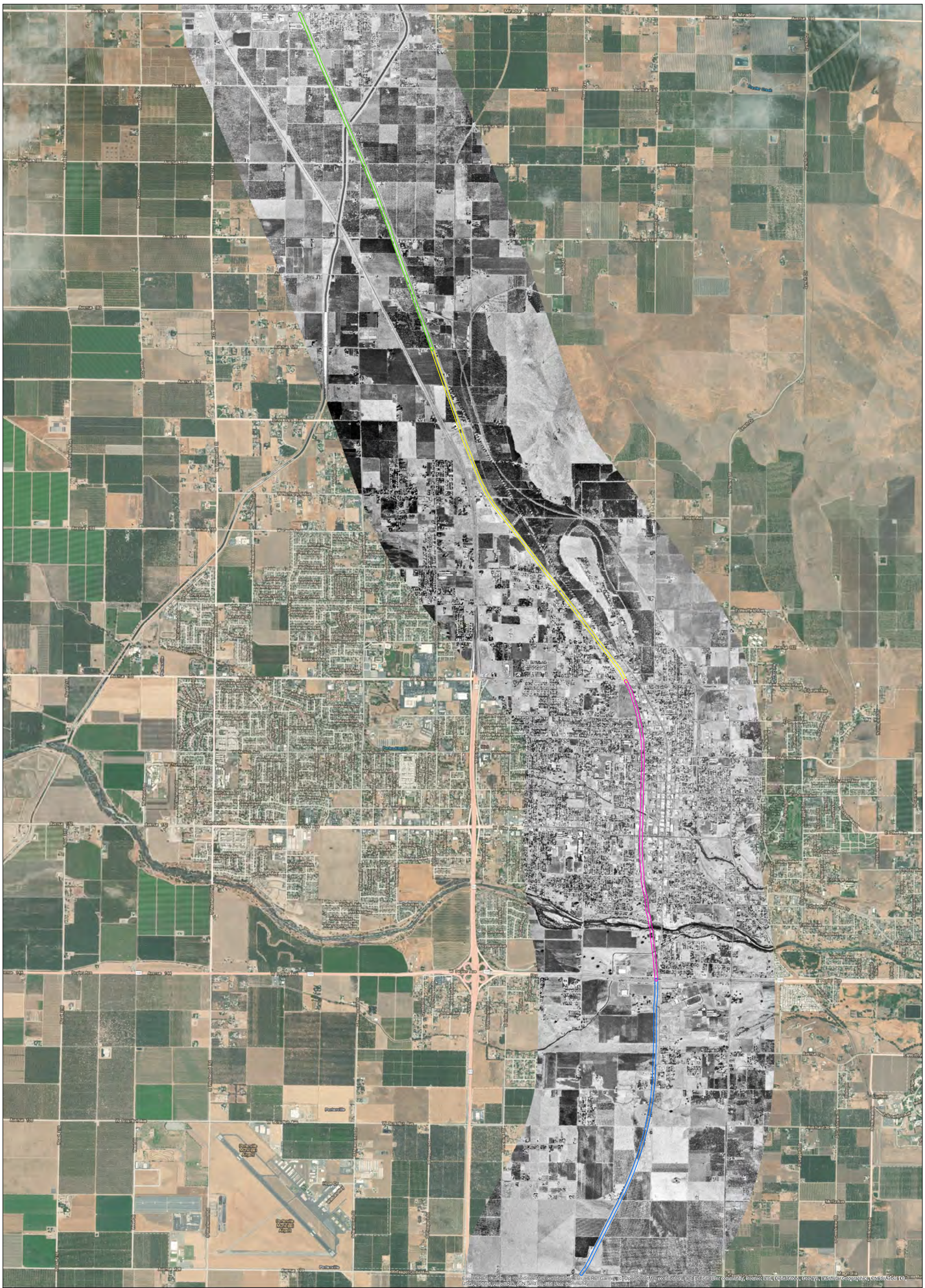

EST. 1968
PROVOST& PRITCHARD
CONSULTING GROUP
An Employee Owned Company

N

0 0.25 0.5
Miles

Trail Corridor

- Segment 1 - Ave 128 to St Rt 190
- Segment 2 - St Rt 190 to Henderson Ave
- Segment 3 - Henderson Ave to Ave 178
- Segment 4 - Ave 178 to Ave 196

1969 Aerial

City of Porterville

5/14/2020 : G:\Porterville_City_of-1016\101620001-Task Order No. 13\400 GIS\Map\aerials.mxd

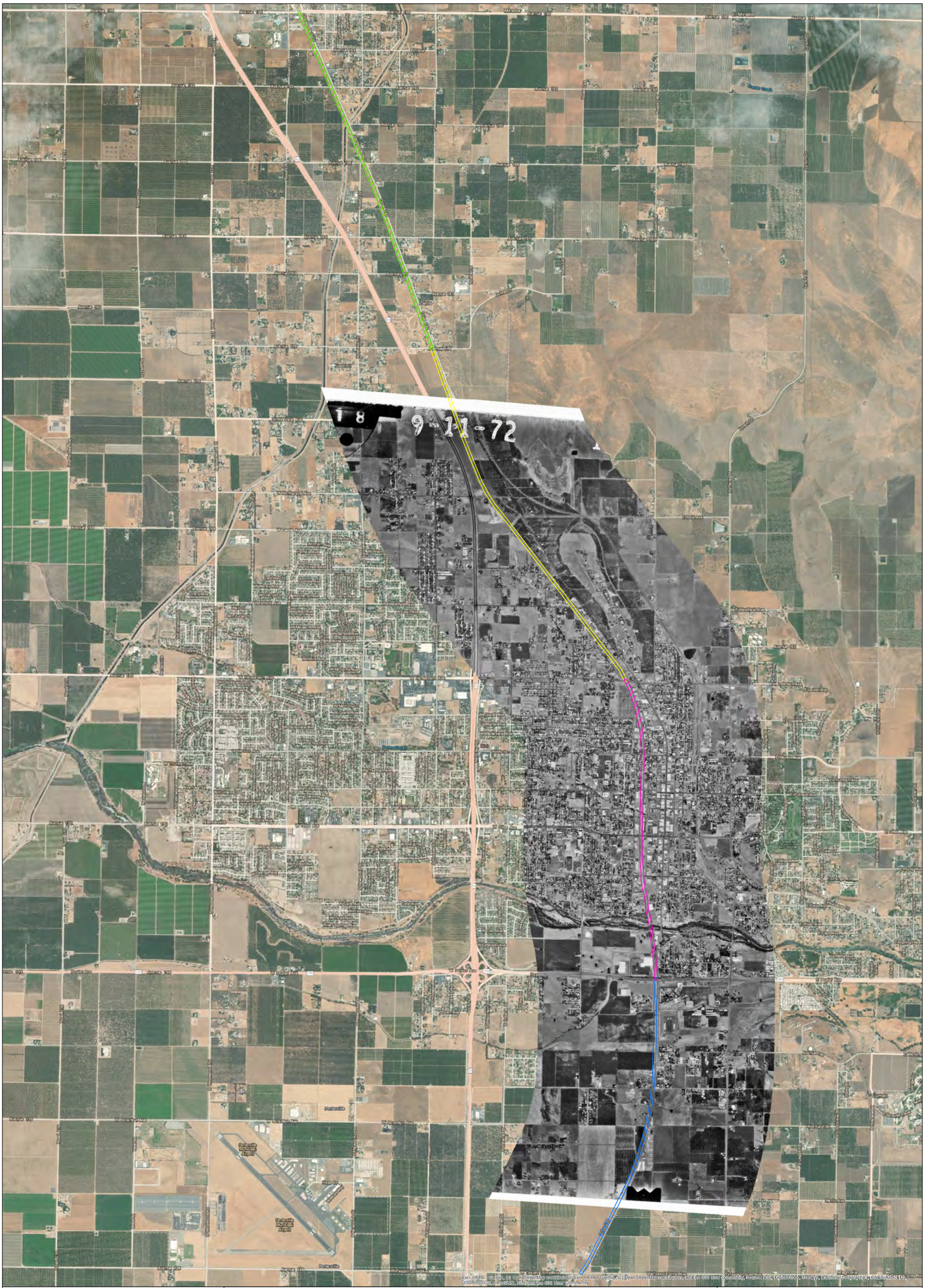

PROVOST & PRITCHARD CONSULTING GROUP
EST. 1968
An Employee Owned Company

N

0 0.25 0.5
Miles

Trail Corridor

- Segment 1 - Ave 128 to St Rt 190
- Segment 2 - St Rt 190 to Henderson Ave
- Segment 3 - Henderson Ave to Ave 178
- Segment 4 - Ave 178 to Ave 196

1972 Aerial

City of Porterville

5/14/2020 : G:\Porterville_City_of-1016\101620001-Task Order No. 13\400 GIS\Map\aerials.mxd

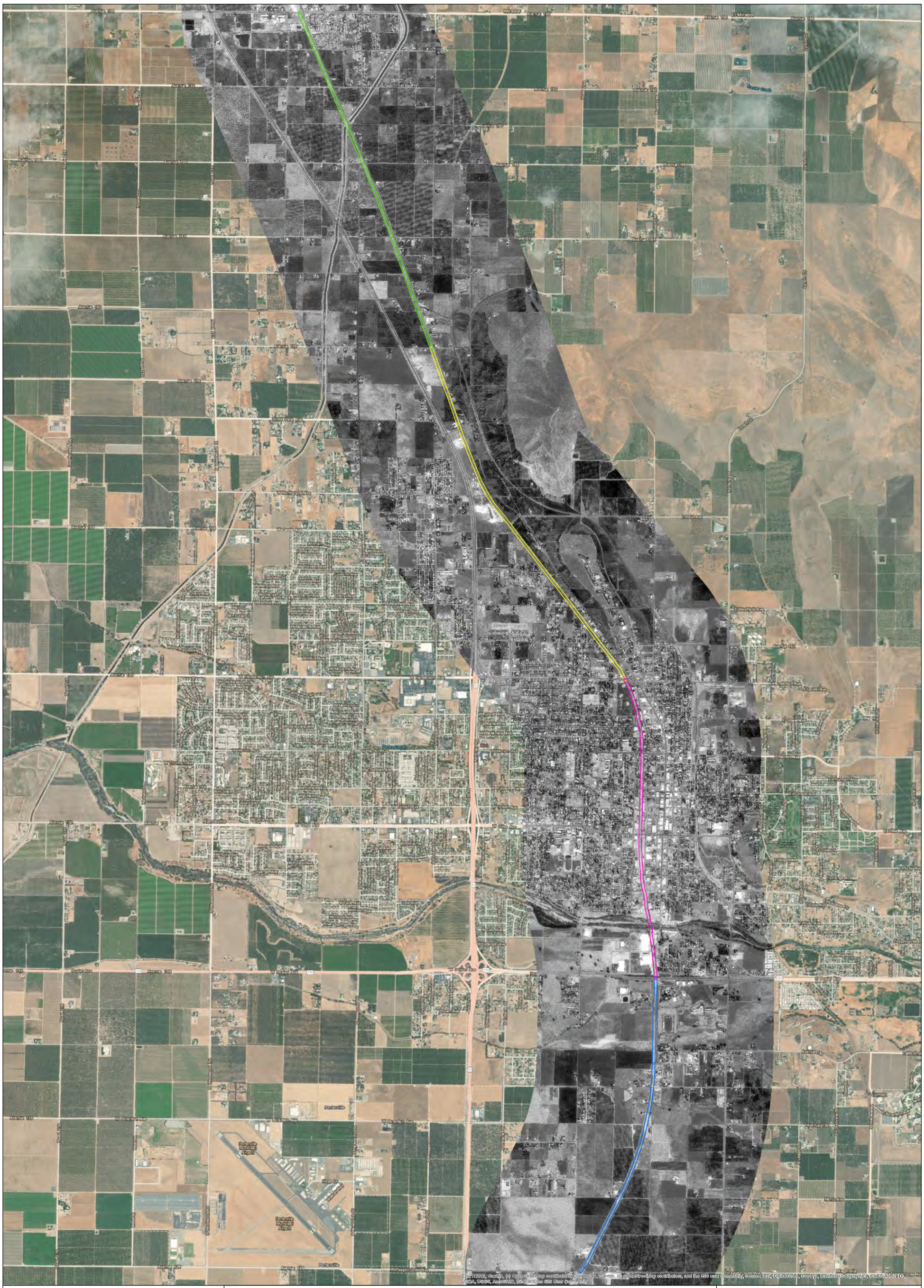

EST. 1968
PROVOST& PRITCHARD
CONSULTING GROUP
An Employee Owned Company

N

0 0.25 0.5
Miles

Trail Corridor

- Segment 1 - Ave 128 to St Rt 190
- Segment 2 - St Rt 190 to Henderson Ave
- Segment 3 - Henderson Ave to Ave 178
- Segment 4 - Ave 178 to Ave 196

1977 Aerial

City of Porterville

5/14/2020 : G:\Porterville_City_of-1016\101620001-Task Order No. 13\400 GIS\Map\aerials.mxd

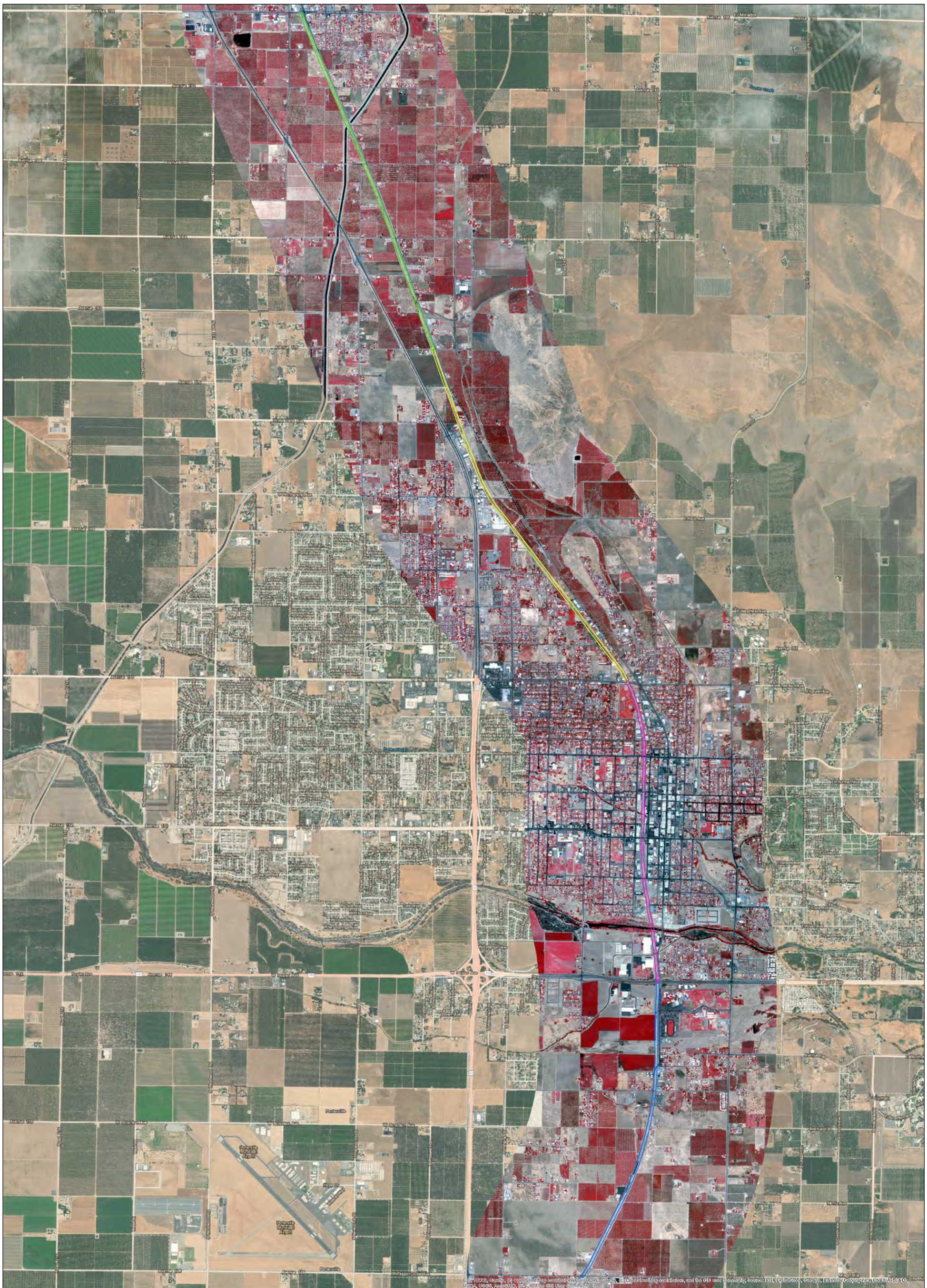

EST. 1968
PROVOST& PRITCHARD
CONSULTING GROUP
An Employee Owned Company

N

0 0.25 0.5
Miles

Trail Corridor

- Segment 1 - Ave 128 to St Rt 190
- Segment 2 - St Rt 190 to Henderson Ave
- Segment 3 - Henderson Ave to Ave 178
- Segment 4 - Ave 178 to Ave 196

1984 Aerial

City of Porterville

5/14/2020 : G:\Porterville_City_of-1016\101620001-Task Order No. 13\400 GIS\Map\aerials.mxd

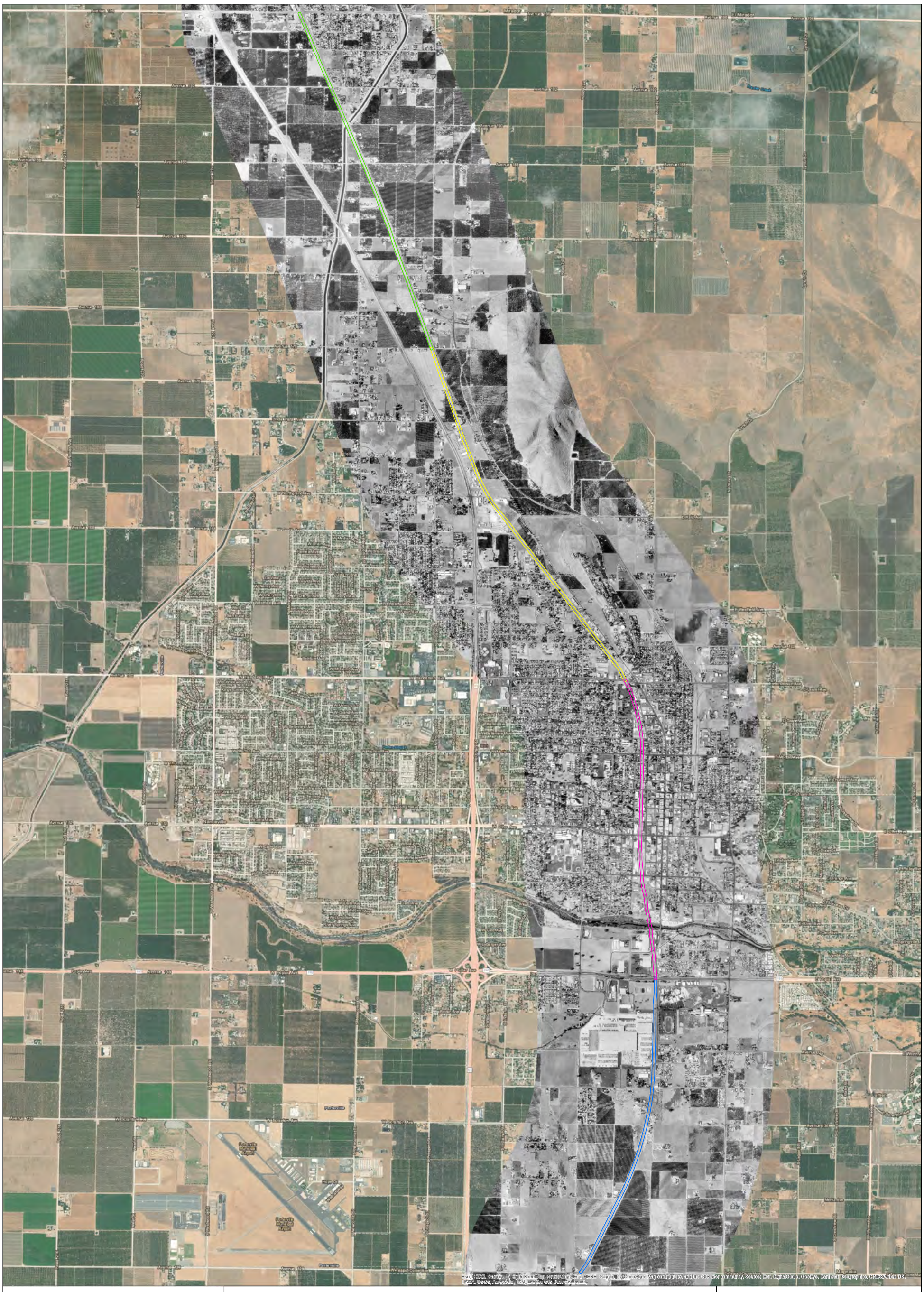

EST. 1968
PROVOST& PRITCHARD
CONSULTING GROUP
An Employee Owned Company

N

0 0.25 0.5
Miles

Trail Corridor

- Segment 1 - Ave 128 to St Rt 190
- Segment 2 - St Rt 190 to Henderson Ave
- Segment 3 - Henderson Ave to Ave 178
- Segment 4 - Ave 178 to Ave 196

1994 Aerial

City of Porterville

5/14/2020 : G:\Porterville_City_of-1016\101620001-Task Order No. 13\400 GIS\Map\aerials.mxd

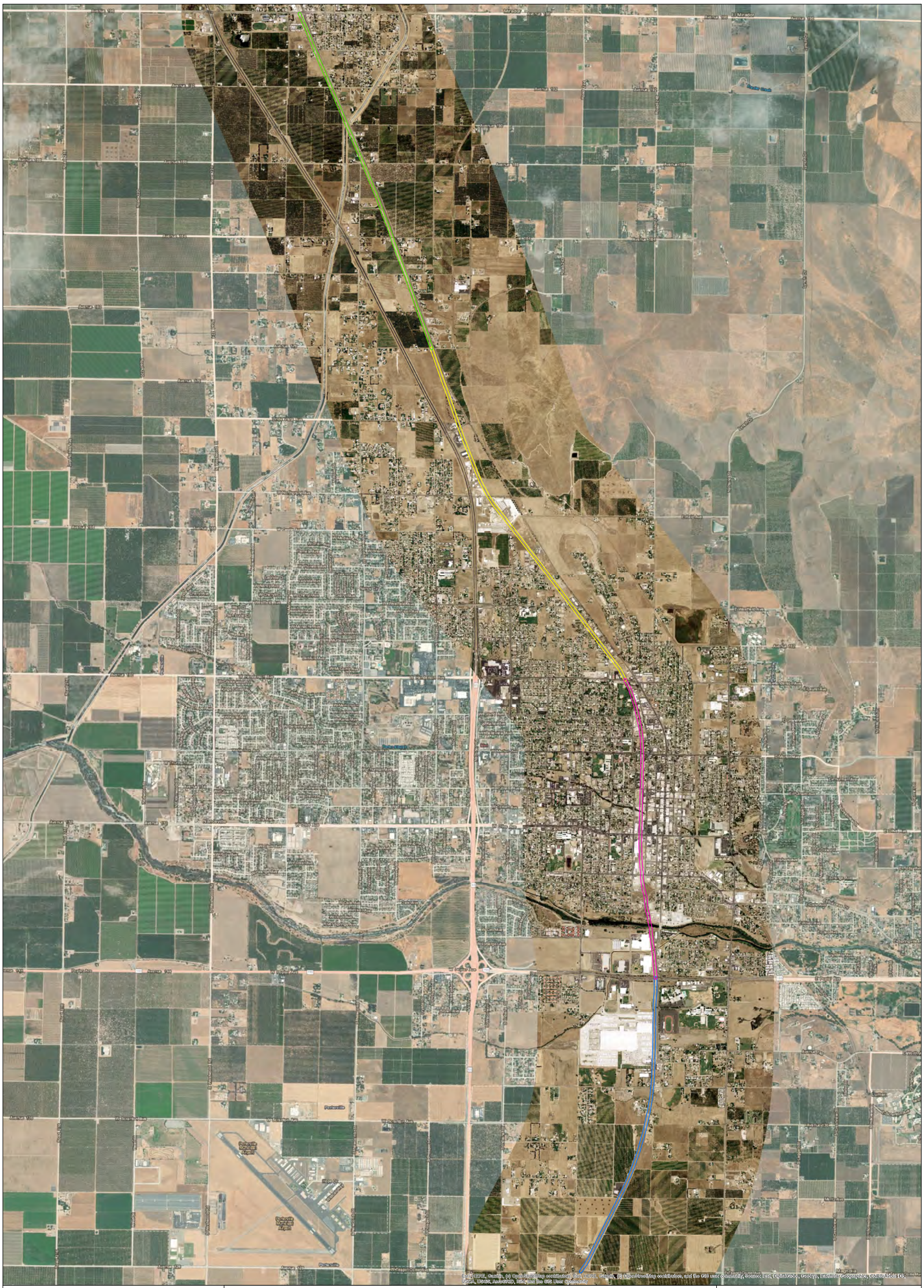

EST. 1968
PROVOST& PRITCHARD
CONSULTING GROUP
An Employee Owned Company

N

0 0.25 0.5
Miles

Trail Corridor

- Segment 1 - Ave 128 to St Rt 190
- Segment 2 - St Rt 190 to Henderson Ave
- Segment 3 - Henderson Ave to Ave 178
- Segment 4 - Ave 178 to Ave 196

2005 Aerial

City of Porterville

5/14/2020 : G:\Porterville_City_of-1016\101620001-Task Order No. 13\400 GIS\Map\aerials.mxd

EST. 1968
PROVOST& PRITCHARD
CONSULTING GROUP
An Employee Owned Company

N

0 0.25 0.5
Miles

Trail Corridor

- Segment 1 - Ave 128 to St Rt 190
- Segment 2 - St Rt 190 to Henderson Ave
- Segment 3 - Henderson Ave to Ave 178
- Segment 4 - Ave 178 to Ave 196

2009 Aerial

City of Porterville

5/14/2020 : G:\Porterville_City_of-1016\101620001-Task Order No. 13\400 GIS\Map\aerials.mxd

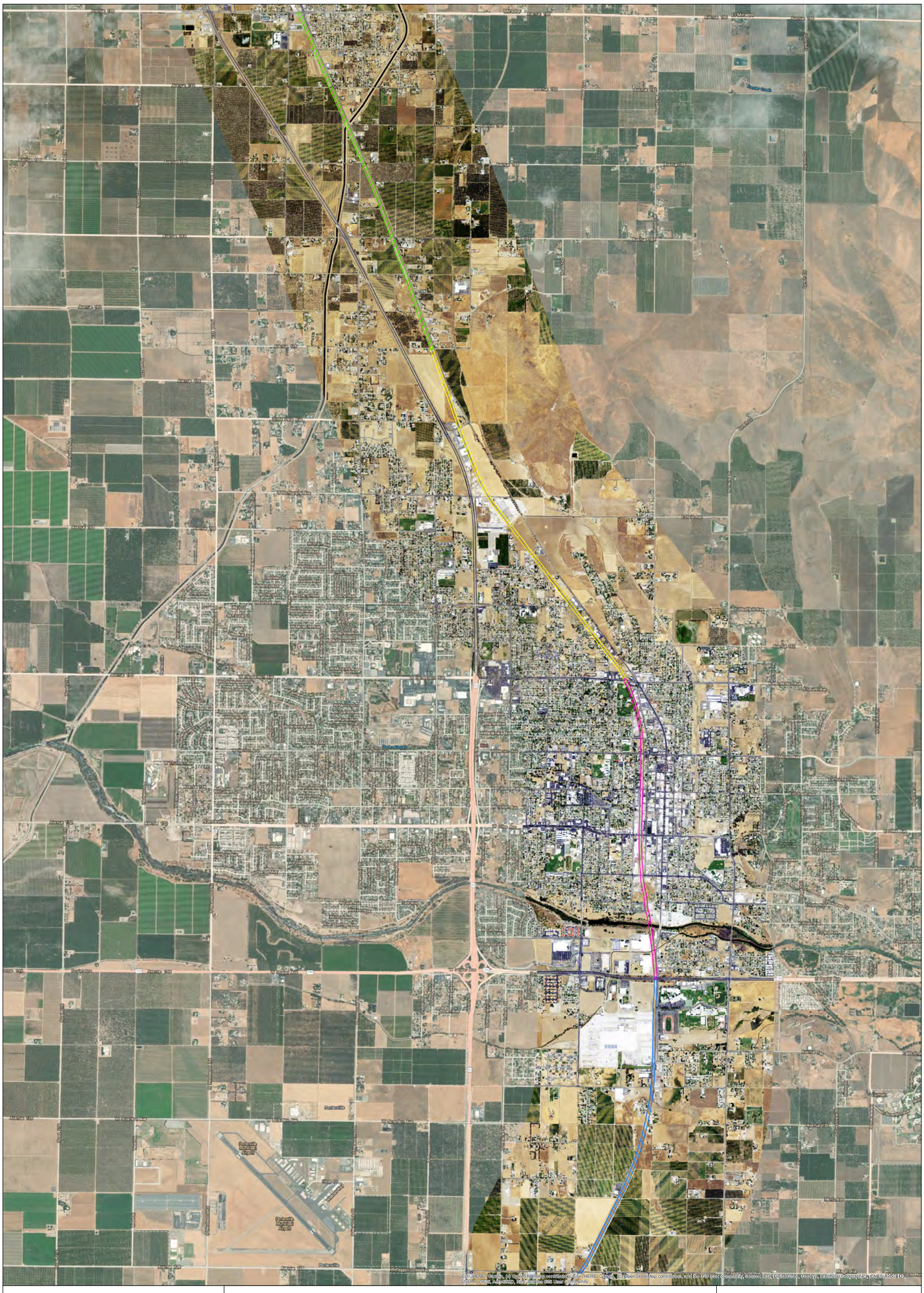

EST. 1968
PROVOST& PRITCHARD
CONSULTING GROUP
An Employee Owned Company

N

0 0.25 0.5
Miles

Trail Corridor

- Segment 1 - Ave 128 to St Rt 190
- Segment 2 - St Rt 190 to Henderson Ave
- Segment 3 - Henderson Ave to Ave 178
- Segment 4 - Ave 178 to Ave 196

2012 Aerial

City of Porterville

5/14/2020 : G:\Porterville_City_of-1016\101620001-Task Order No. 13\400 GIS\Map\aerials.mxd

EST. 1968
PROVOST& PRITCHARD
CONSULTING GROUP
An Employee Owned Company

N

0 0.25 0.5
Miles

Trail Corridor

- Segment 1 - Ave 128 to St Rt 190
- Segment 2 - St Rt 190 to Henderson Ave
- Segment 3 - Henderson Ave to Ave 178
- Segment 4 - Ave 178 to Ave 196

2016 Aerial

City of Porterville

5/14/2020 : G:\Porterville_City_of-1016\101620001-Task Order No. 13\400 GIS\Map\aerials.mxd

Appendix L

EDR Historical Topo Map Report

Butterfield Corridor

Butterfield Corridor

Porterville, CA 93257

Inquiry Number: 6024462.1

March 27, 2020

EDR Historical Topo Map Report

with QuadMatch™

6 Armstrong Road, 4th floor
Shelton, CT 06484
Toll Free: 800.352.0050
www.edrnet.com

EDR Historical Topo Map Report

03/27/20

Site Name:	Client Name:
Butterfield Corridor	Provost & Pritchard Eng. Group
Butterfield Corridor	286 West Cromwell Ave.
Porterville, CA 93257	Fresno, CA 93711
EDR Inquiry # 6024462.1	Contact: Stephanie Gillaspy

EDR Topographic Map Library has been searched by EDR and maps covering the target property location as provided by Provost & Pritchard Eng. Group were identified for the years listed below. EDR's Historical Topo Map Report is designed to assist professionals in evaluating potential liability on a target property resulting from past activities. EDRs Historical Topo Map Report includes a search of a collection of public and private color historical topographic maps, dating back to the late 1800s.

Search Results:		*Coordinates:*	
P.O.#	NA	**Latitude:**	36.083286 36° 5' 0" North
Project:	1016-20-001 ESA	**Longitude:**	-119.0234 -119° 1' 24" West
		UTM Zone:	Zone 11 North
		UTM X Meters:	317816.01
		UTM Y Meters:	3995081.25
		Elevation:	460.44' above sea level

Maps Provided:

2012
1969
1951
1942
1929
1928, 1929

Disclaimer - Copyright and Trademark Notice

This Report contains certain information obtained from a variety of public and other sources reasonably available to Environmental Data Resources, Inc. It cannot be concluded from this Report that coverage information for the target and surrounding properties does not exist from other sources. NO WARRANTY EXPRESSED OR IMPLIED, IS MADE WHATSOEVER IN CONNECTION WITH THIS REPORT. ENVIRONMENTAL DATA RESOURCES, INC. SPECIFICALLY DISCLAIMS THE MAKING OF ANY SUCH WARRANTIES, INCLUDING WITHOUT LIMITATION, MERCHANTABILITY OR FITNESS FOR A PARTICULAR USE OR PURPOSE. ALL RISK IS ASSUMED BY THE USER. IN NO EVENT SHALL ENVIRONMENTAL DATA RESOURCES, INC. BE LIABLE TO ANYONE, WHETHER ARISING OUT OF ERRORS OR OMISSIONS, NEGLIGENCE, ACCIDENT OR ANY OTHER CAUSE, FOR ANY LOSS OF DAMAGE, INCLUDING, WITHOUT LIMITATION, SPECIAL, INCIDENTAL, CONSEQUENTIAL, OR EXEMPLARY DAMAGES. ANY LIABILITY ON THE PART OF ENVIRONMENTAL DATA RESOURCES, INC. IS STRICTLY LIMITED TO A REFUND OF THE AMOUNT PAID FOR THIS REPORT. Purchaser accepts this Report "AS IS". Any analyses, estimates, ratings, environmental risk levels or risk codes provided in this Report are provided for illustrative purposes only, and are not intended to provide, nor should they be interpreted as providing any facts regarding, or prediction or forecast of, any environmental risk for any property. Only a Phase I Environmental Site Assessment performed by an environmental professional can provide information regarding the environmental risk for any property. Additionally, the information provided in this Report is not to be construed as legal advice.

Copyright 2020 by Environmental Data Resources, Inc. All rights reserved. Reproduction in any media or format, in whole or in part, of any report or map of Environmental Data Resources, Inc., or its affiliates, is prohibited without prior written permission.

EDR and its logos (including Sanborn and Sanborn Map) are trademarks of Environmental Data Resources, Inc. or its affiliates. All other trademarks used herein are the property of their respective owners.

Topo Sheet Key

This EDR Topo Map Report is based upon the following USGS topographic map sheets.

2012 Source Sheets

Porterville
2012
7.5-minute, 24000

Lindsay
2012
7.5-minute, 24000

1969 Source Sheets

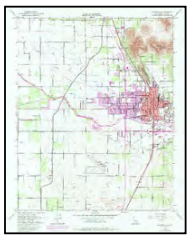

Porterville
1969
7.5-minute, 24000
Aerial Photo Revised 1969

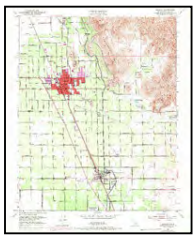

Lindsay
1969
7.5-minute, 24000
Aerial Photo Revised 1969

1951 Source Sheets

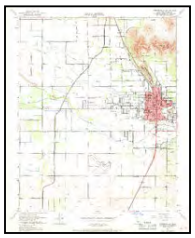

Porterville
1951
7.5-minute, 24000

Lindsay
1951
7.5-minute, 24000
Aerial Photo Revised 1946

1942 Source Sheets

Porterville
1942
15-minute, 62500

Topo Sheet Key

This EDR Topo Map Report is based upon the following USGS topographic map sheets.

1929 Source Sheets

Porterville
1929
7.5-minute, 31680

1928, 1929 Source Sheets

Lindsay
1928
7.5-minute, 31680

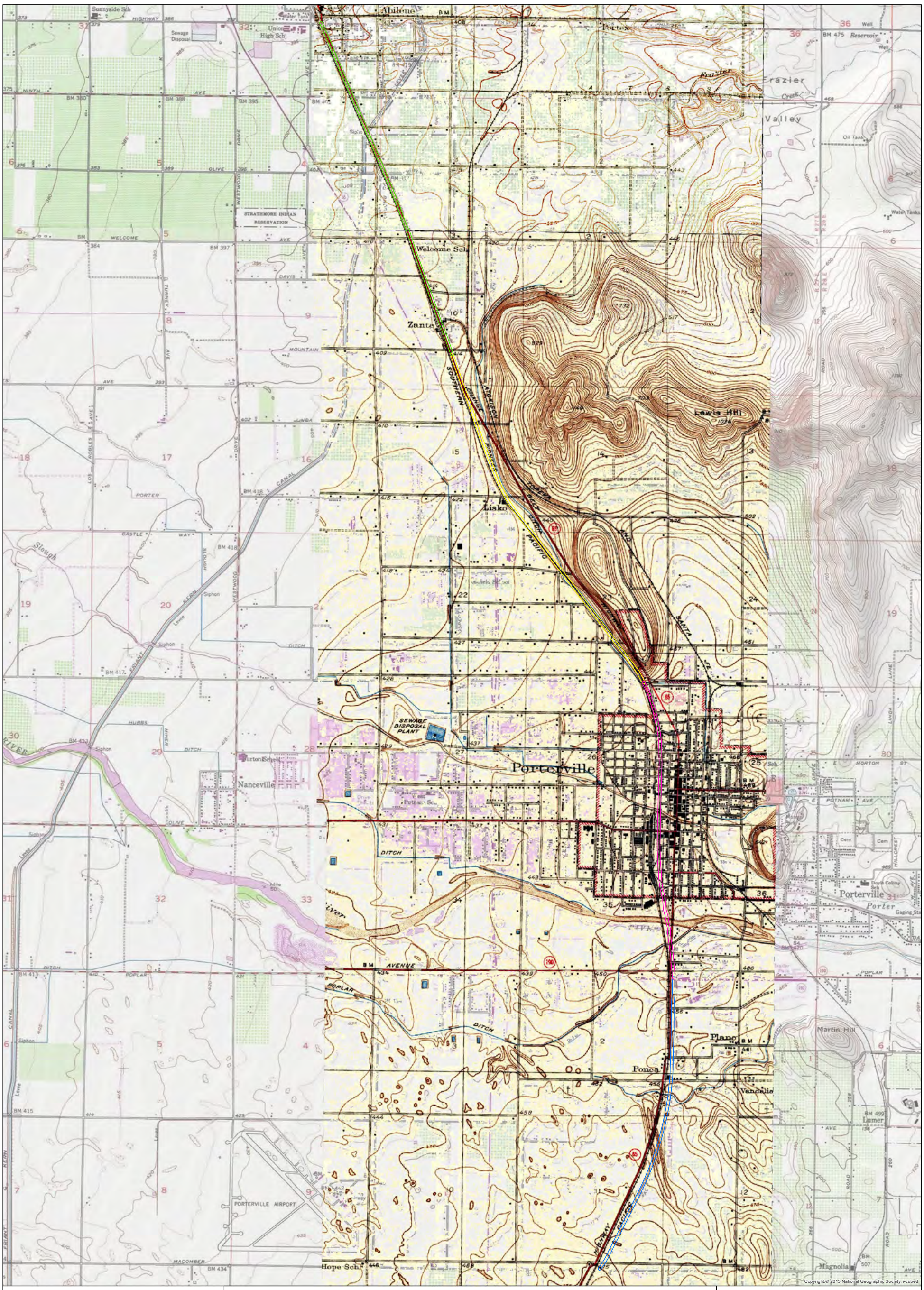

EST. 1968
PROVOST & PRITCHARD
CONSULTING GROUP
An Employee Owned Company

N

0 0.25 0.5
Miles

Trail Corridor

- Segment 1 - Ave 128 to St Rt 190
- Segment 2 - St Rt 190 to Henderson Ave
- Segment 3 - Henderson Ave to Ave 178
- Segment 4 - Ave 178 to Ave 196

1929 Topo

City of Porterville

5/14/2020 : G:\Porterville_City_of-1016\101620001-Task Order No. 13\400 GIS\Map\topos.mxd

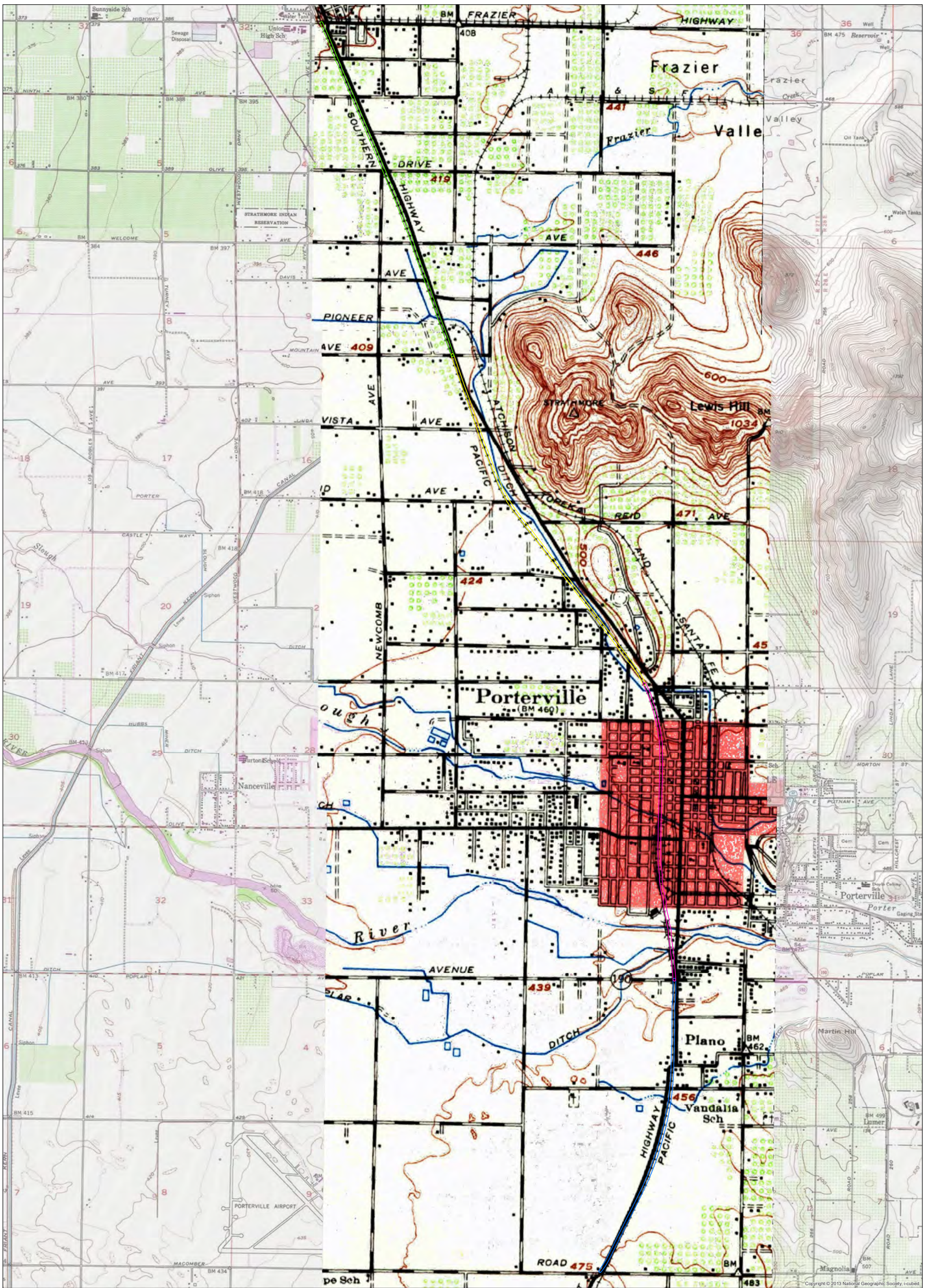

EST. 1968
PROVOST&
PRITCHARD
CONSULTING GROUP
An Employee Owned Company

N

0 0.25 0.5
Miles

Trail Corridor

- Segment 1 - Ave 128 to St Rt 190
- Segment 2 - St Rt 190 to Henderson Ave
- Segment 3 - Henderson Ave to Ave 178
- Segment 4 - Ave 178 to Ave 196

1942 Topo

City of Porterville

5/14/2020 : G:\Porterville_City_of-1016\101620001-Task Order No. 13\400 GIS\Map\topos.mxd

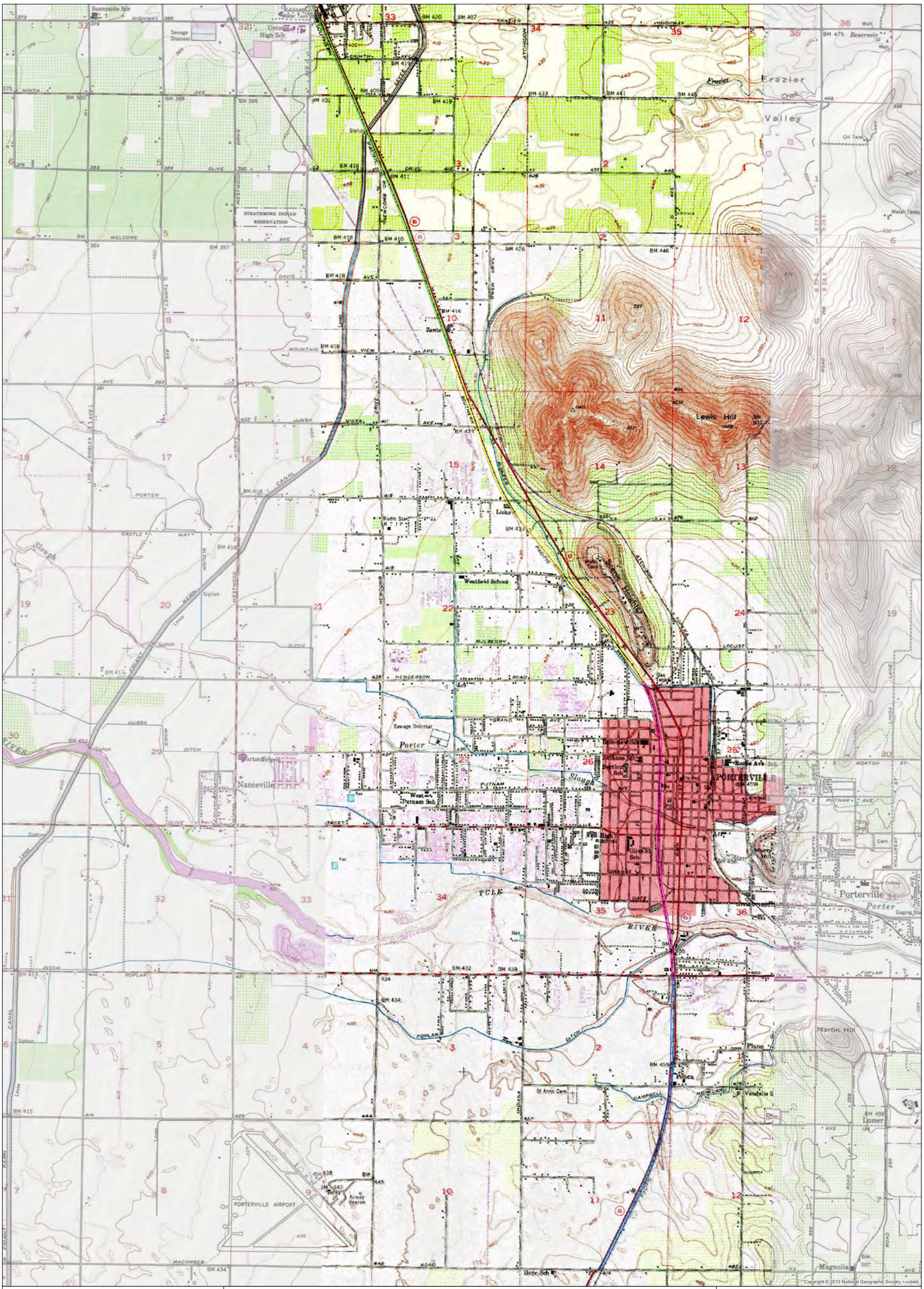

EST. 1968
PROVOST & PRITCHARD
CONSULTING GROUP
An Employee Owned Company

N

0 0.25 0.5
Miles

Trail Corridor

- Segment 1 - Ave 128 to St Rt 190
- Segment 2 - St Rt 190 to Henderson Ave
- Segment 3 - Henderson Ave to Ave 178
- Segment 4 - Ave 178 to Ave 196

1951 Topo

City of Porterville

5/14/2020 : G:\Porterville_City_of-1016\101620001-Task Order No. 13\400 GIS\Map\topos.mxd

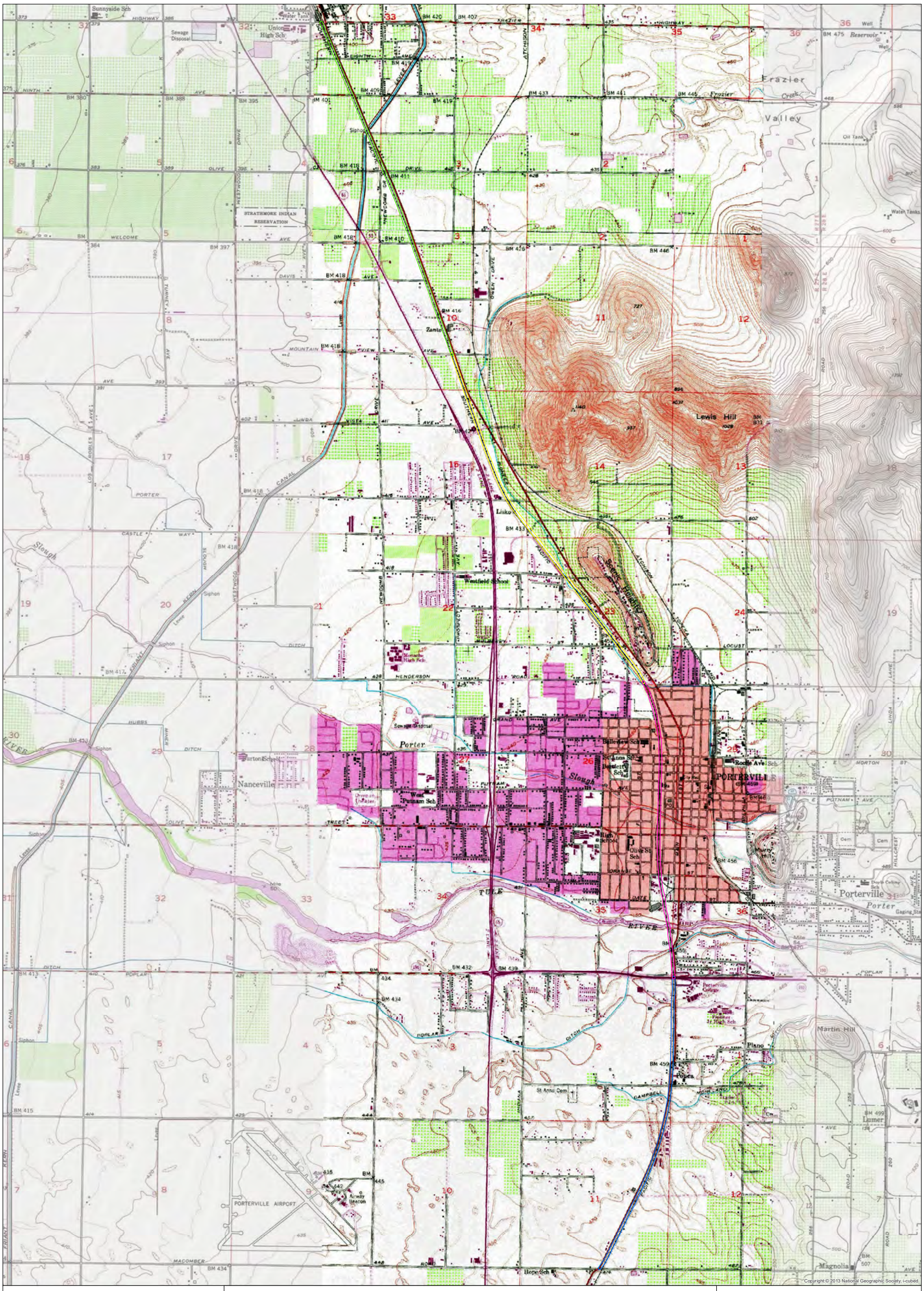

EST. 1968
PROVOST & PRITCHARD
CONSULTING GROUP
An Employee Owned Company

N

0 0.25 0.5
Miles

Trail Corridor

- Segment 1 - Ave 128 to St Rt 190
- Segment 2 - St Rt 190 to Henderson Ave
- Segment 3 - Henderson Ave to Ave 178
- Segment 4 - Ave 178 to Ave 196

1969 Topo

City of Porterville

5/14/2020 : G:\Porterville_City_of-1016\101620001-Task Order No. 13\400 GIS\Map\topos.mxd

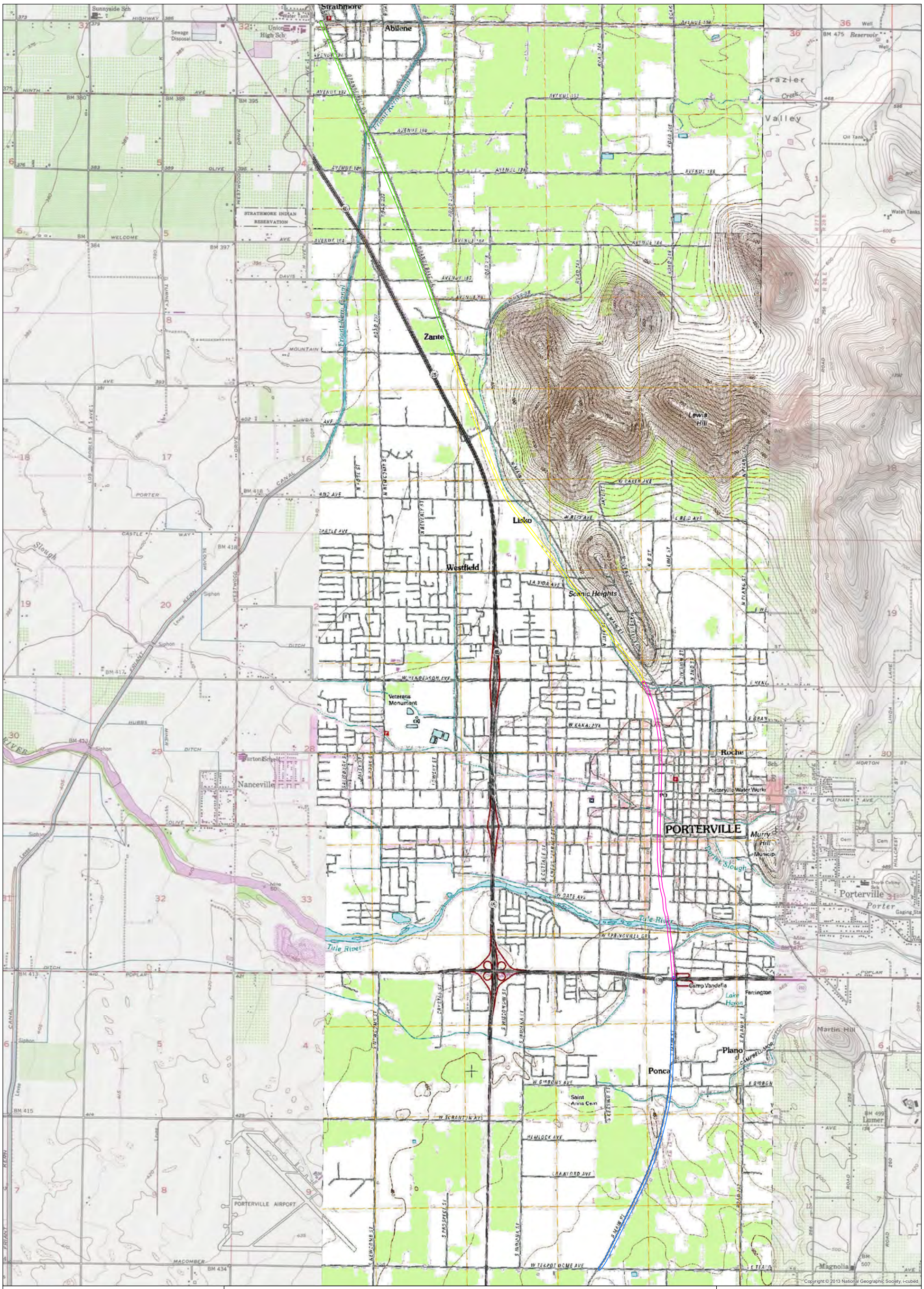

EST. 1968
PROVOST & PRITCHARD
CONSULTING GROUP
An Employee Owned Company

N

0 0.25 0.5
Miles

Trail Corridor

- Segment 1 - Ave 128 to St Rt 190
- Segment 2 - St Rt 190 to Henderson Ave
- Segment 3 - Henderson Ave to Ave 178
- Segment 4 - Ave 178 to Ave 196

2012 Topo

City of Porterville

5/14/2020 : G:\Porterville_City_of-1016\101620001-Task Order No. 13\400 GIS\Map\topos.mxd

Appendix M

Phase I ESA User Questionnaire

Phase I ESA Owner or Occupant Questionnaire

This section is intentionally blank.

Appendix E

Pedestrian Bridge Foundation Type Alternative Analysis

CORNERSTONE structural engineering group

www.cseg.com

SCOPING MEMORANDUM

TO:	Dawn E. Marple, Principal Planner Provost & Pritchard Consulting Group 130 North Garden Street Visalia, CA 93291	Date: Job No:	05/19/2020 2020016
FROM:	Mark A. Weaver, SE		
PROJECT:	City of Porterville Butterfield Stage Corridor Pedestrian Bridge Foundation Type Alternatives Analysis		

INTRODUCTION

The City of Porterville proposes to place a new pedestrian bridge immediately west of the Main Street Bridge over the Tule River in the City of Porterville, along right of way that was previously owned by the Union Pacific Railroad (UPRR). Formerly in this location a UPRR railroad bridge existed across the Tule River; however, this bridge was burned in a fire in 2012 and the City had the superstructure (beams and other supporting members above the foundations) removed. The abutment (the foundations at each end of the bridge) and the piers (foundations that support the bridge within the river) on the north side of Tule River were also removed after the fire, while the southern abutment and southern piers still remain. The intent of this memo is to evaluate whether these existing southern bridge foundations could be incorporated into a new foundation system for the new pedestrian bridge, or whether an all new foundation system would be more economical. For the purposes of this evaluation, the new pedestrian bridge superstructure to be used is assumed to be a prefabricated truss-type pedestrian bridge in the span range of 100'-150' which is the ideal span range for this bridge type and has been previously discussed with the City. The presumed truss type is a Contech Express type bridge with Corten weathering steel with a concrete deck to provide a long service life with minimal maintenance required by the City.

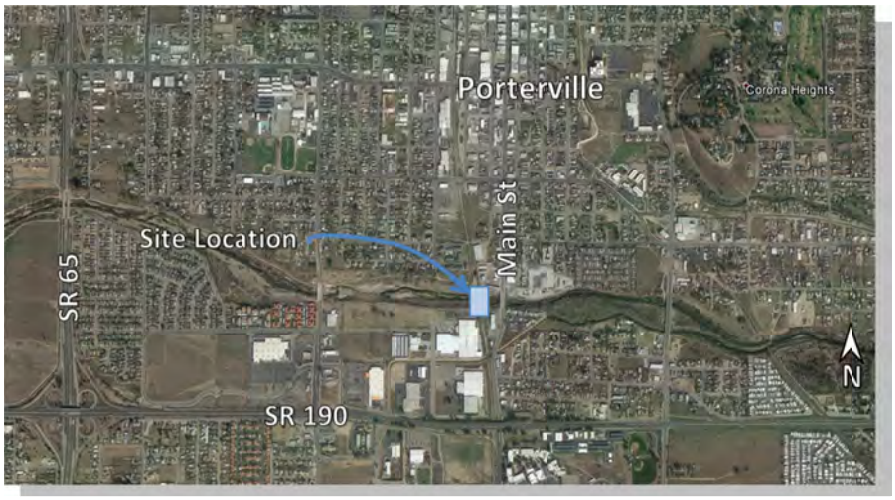

Figure 1 – Vicinity Map

986 West Alluvial Avenue – Suite 201
Fresno, CA 93711
tel (559) 320-3200
fax (559) 320-3201

Figure 2 – Former UPRR Bridge

Figure 3 – Site Map

PROJECT CONSTRAINTS

Several project constraints could impact the design of the proposed bridge foundations. The following project constraints were considered in the evaluation of the bridge foundation alternatives:

Hydraulics

The Central Valley Flood Protection Board (CVFPB) floodway maps show a floodway width of approximately 330' measured along the proposed alignment of the bridge. Figure 4 overlays this CVFPB floodway map over recent imagery from Bing. The Federal Emergency Management Agency (FEMA) Flood Insurance Study mapping shows a slightly wider floodway width of approximately 400' with the floodplain extending to approximately 560' measured along the proposed alignment of the bridge. For purposes of this study, it is assumed that the FEMA floodway width will govern which will require a minimum bridge length of 400 feet presuming the abutment fill slopes have negligible impacts on the channel flows within the floodway.

The structure foundations will need to be designed to current scour criteria. Scour is the long term or short term erosion of material within waterways during storm events or due to regional changes in sedimentation such as the cut-off of sediment

Figure 4 – Central Valley Floodway Map

Figure 5 – FEMA Floodway Map

caused by the upstream Schafer Dam (formerly Success Dam). A hydraulic analysis will be required during design and permitting of the bridge to justify to both FEMA and Central Valley Flood Protection Board that their respective floodways and design water surface elevations are not impacted by the proposed bridge, and to determine appropriate scour design parameters.

Figure 6 – FEMA Floodplain Map

Geotechnical

Geotechnical information was not made available for this project site. However, foundation type and depth for new foundations can be estimated based upon adjacent bridges. Based upon the location of the foundations within the channel it is anticipated that large diameter Cast-In-Drilled-Hole (CIDH) piles will be utilized. We understand that the downstream Jaye Street widening encountered significant constructability issues with the installation of driven piles due to encountering cobbles during construction. The use of large diameter CIDH piles could potentially mitigate removal of cobbles that are assumed to also occur in this area. A geotechnical investigation will be required during design to provide foundation design criteria as well as seismic design parameters for use in the foundation and bridge design.

Seismic Design

The former UPRR bridge was constructed around 1890. Seismic design of bridge superstructures and foundations has been developed significantly since then. The existing foundations would be required to meet seismic demands in accordance with Caltrans Seismic Design Specifications. Given that the as-builts are not available from the City for the former UPRR bridge, the buried foundations would need to be uncovered to determine the type of foundation and the adequacy of the foundations to meet current design standards. Testing would likely include coupon testing of the steel, ground penetrating radar testing to determine the location and size of reinforcing steel and coring of the concrete to determine its strength. The labor and equipment required to perform these procedures would add significant cost to the project. In addition, if it is established that the existing foundations do not meet code requirements for seismic design, the existing foundations would need to be bolstered or replaced with all new foundations.

BRIDGE FOUNDATION ALTERNATIVES CONSIDERED

Based on the above project constraints, the proposed bridge foundation type will consider two alternatives, reusing the existing foundations and constructing new foundations. The alternatives considered are discussed in further detail below:

Figure 7 – Existing Piers

Alternative 1 – Rehabilitation of Existing Foundations

This alternative proposes rehabilitating the existing bridge foundations to support a new prefabricated steel truss superstructure. The existing foundations consist of four steel encased concrete piers and a concrete abutment on the south side of Tule River. These foundations are approximately 50' apart based on satellite imagery. The original bridge spanned approximately 340', however, the FEMA floodway map requires the south abutment be shifted further south by approximately 50'. In addition, the FEMA floodway map requires approximately 350' from the existing south abutment to the north side of the Tule River. Considering this and that the entirety of both abutments should ideally be outside the floodway, the total length of the bridge required is 420'. Given this required bridge length, using all of the existing foundations would require adding three more piers in both FEMA and CVFPB floodways, potentially leading to permitting issues. In addition, the fixed spacing of the existing foundations would lead to an unsymmetrical span length on the north end of the proposed bridge. Considering these parameters, this alternative proposes only using two of the existing piers: the first and third pier from the existing south abutment. Only adding one more pier would reduce objects within the floodways and potentially reduce permitting issues compared to using all of the foundations. Although the unused piers could remain, it would be recommended to remove them to reduce obstructions in the floodways. This layout would provide two spans of 100' and two spans of 110', which are ideal span lengths for the superstructure in consideration. These span lengths would also provide a more symmetrical bridge than using all of the foundations.

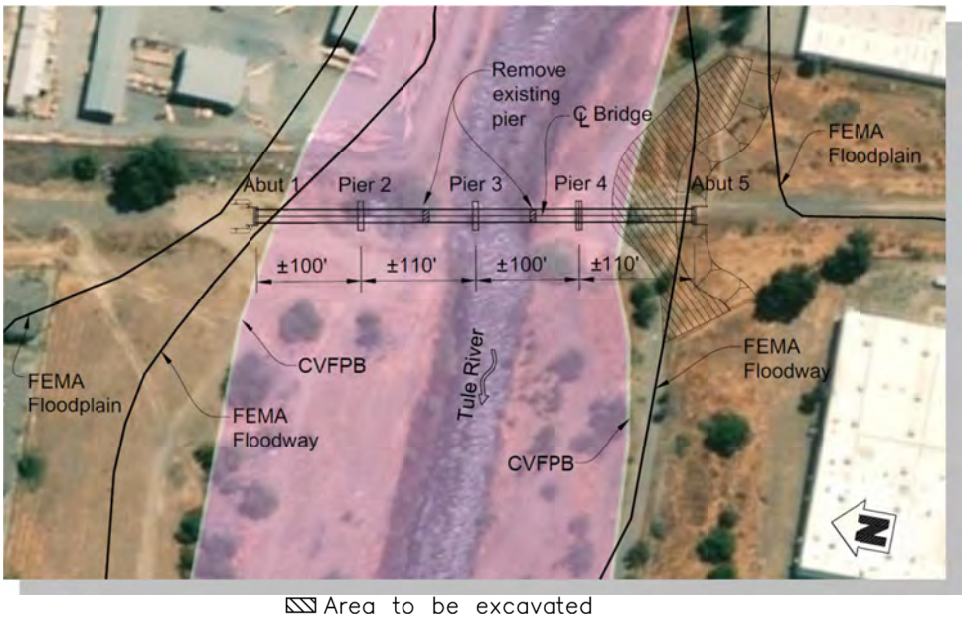

Figure 8 – Alternative 1 Foundation Plan

Field measurements showed that the existing pier width is approximately 11'-6". The typical pedestrian path would be 12' wide, requiring that the existing piers either be widened, or that the path be constrained to 10' wide at the bridge to allow the truss to be supported on the existing piers. Because no information was available from the City on the existing foundations, this alternative assumes an upper bound cost foundation rehabilitation that would include construction of an outrigger bent to extend around each of the existing piers to be incorporated into the project. The CIDH piles and encasing walls will be designed to support the existing pier in addition the truss atop the pier during seismic and scour events. This would both provide an adequate width for a 12' wide pedestrian path as well as potential mitigation for the foundations being found to be inadequate for current design codes. The abutments would consist of a seat abutment supported on small diameter CIDH piles. Two existing piers are not planned to be incorporated into this alternative and

would be demolished. The removal of the piers would likely be viewed positively by both the CVFPB and FEMA as their removal will lessen the hydraulic obstructions within the channel. Removal of the piers would also potentially reduce the required mitigations for the Regional Water Quality Control Board and the Army Corps of Engineers for reduction in State Waters and Waters of the United States resulting from this project. All components of the bridge for this alternative will be designed to the AASHTO Guide Specifications for the Design of Pedestrian Bridges and the AASHTO LRFD Bridge Design Specifications.

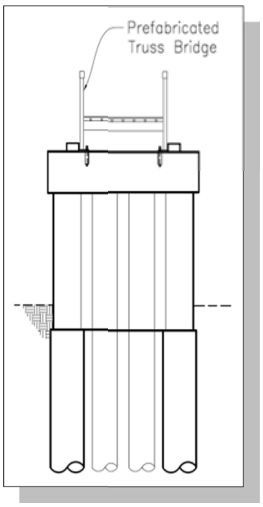

Figure 9 – Alternative 1 Pier Configuration

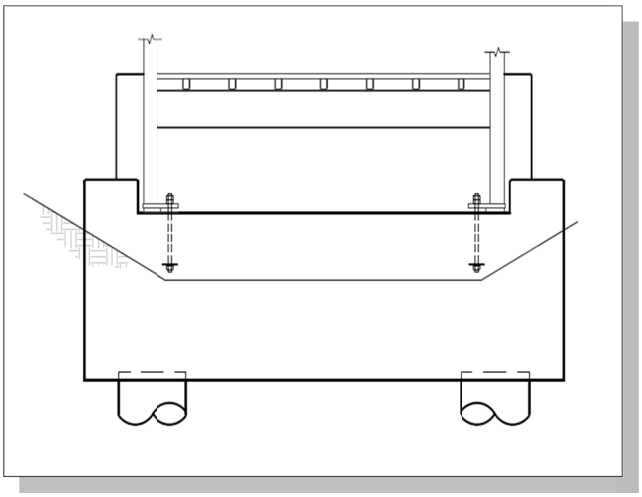

Figure 10 – Alternative 1 Abutment Configuration

Although the outrigger bent would provide the necessary width for the pedestrian path, it would also contribute significantly to the seismic demands of the superstructure by increasing the weight of the foundations. This alternative would also require the excavation of the existing foundations to confirm the depth and presence of pile supports. Even if this excavation is performed, it will be costly and provides no guarantee the foundations will be adequate for current scour and seismic design criteria and is therefore inadvisable.

Our opinion of probable construction cost for this alternative is $4.0 million.

<u>Alternative 2 – New Bridge Foundations</u>

This alternative will construct new bridge foundations to support the superstructure instead of using the existing bridge foundations. The primary benefit of this approach is that it allows for removal of the existing piers which are within both the CVFPB and FEMA the floodways, and placing the new foundations outside of the main channel. To provide the required floodway width for Central Valley and FEMA, this alternative will consist of a three span prefabricated steel truss with span lengths of 140'. This span configuration minimizes the number of piers within the floodways and

Figure 11 – Reference Project

potentially mitigates permitting issues as discussed for Alternative 1.

The superstructure for this alternative will be supported by single column concrete piers on large diameter CIDH piles as well as concrete seat abutments on small diameter CIDH piles. All components of the bridge for this alternative will be designed to the AASHTO Guide Specifications for the Design of Pedestrian Bridges and the AASHTO LRFD Bridge Design Specifications. This alternative is based off of a similar design which Cornerstone completed and has been successfully constructed recently. The use of the single column pier keeps the substructure elements (foundations, column and cap beam supporting the truss) minimal resulting in reduced construction time, less material usage and a lighter structure that does not impart significant seismic demands into the prefabricated truss elements.

Our opinion of probable construction cost for this alternative is $3.1 million.

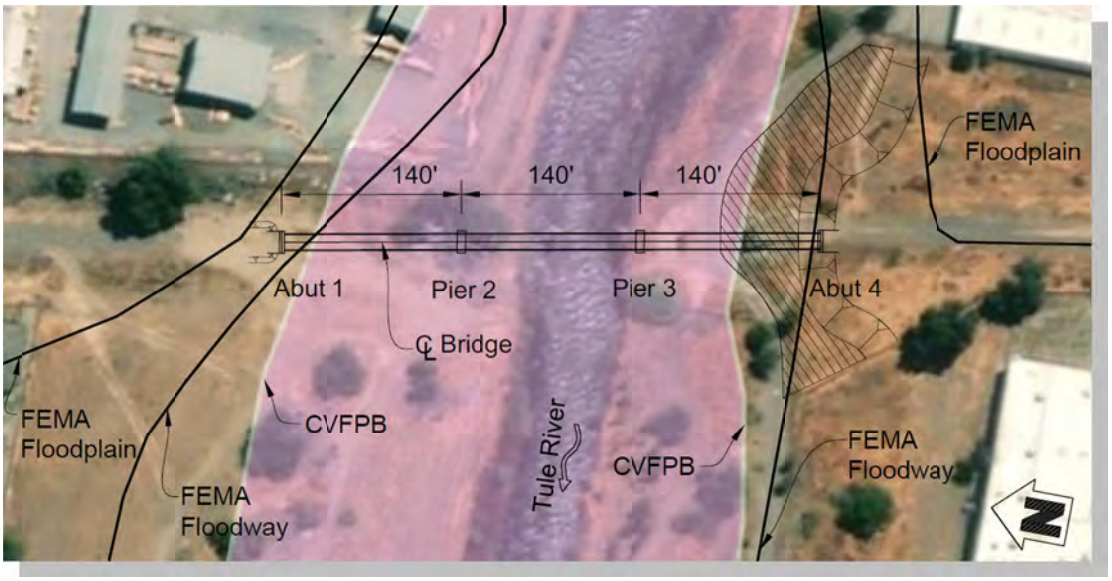

Figure 12 – Alternative 2 Foundation Plan

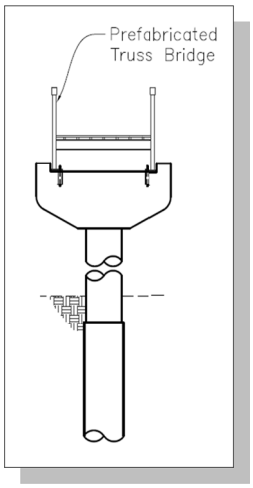

Figure 13 – Alternative 2 Pier Configuration

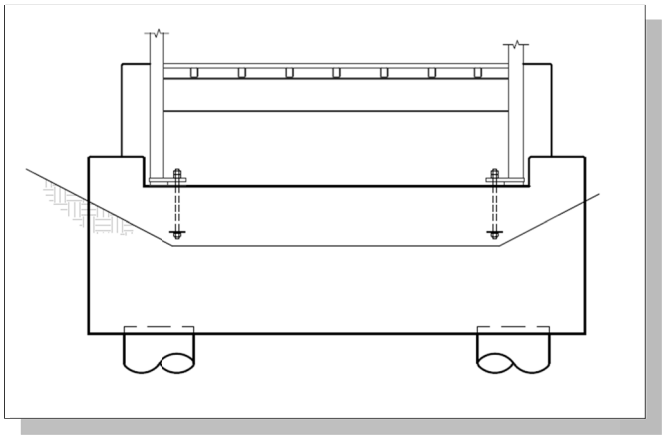

Figure 14 – Alternative 2 Abutment Configuration

RECOMMENDED ALTERNATIVE

Based on the site conditions, the recommended bridge alternative for the Tule River Bridge at Butterfield Stage Corridor consists of a three span prefabricated steel truss bridge using new bridge foundations. The new bridge foundations would consist of concrete single column piers supported on large diameter CIDH piles with concrete seat abutments on small diameter CIDH piles. The existing bridge foundations will be removed. Removing the existing foundations that are directly in the FEMA and CVFPB floodways would potentially mitigate permitting issues. This alternative also would not require the excavation of the existing foundations to determine the depth of the foundations and presence of piles. The equally spaced foundations would provide an aesthetic span configuration to help uphold the historical significance the UPRR bridge brought to the Porterville community.

Our opinion of probable construction cost for the recommended bridge alternative is **$3,100,000**. This does not include preliminary engineering, right of way, or construction engineering costs which are estimated separately in the attachments to this memorandum.

AREA OF POTENTIAL EFFECTS

An area of potential effects (APE) for construction is shown in the attachment 1The distance to the west of the existing foundations would provide adequate space for a span of the truss to be placed prior to installation. The additional distance on either side provides room for construction equipment. The APE extends to the north and south of the existing foundations along the former tracks to allow construction access to the project site. We understand that the City of Porterville owns the right of way at the bridge site, however a temporary easement may be required at the south end of the APE to allow heavy equipment to access the APE without traversing over the existing railroad structure in that location which may be unsuitable for heavy equipment access. This area of potential effects is provided for CEQA and NEPA documentation as applicable.

ATTACHMENTS

Attachment 1 - Area of Potential Effects (APE)
Attachment 2 - Alt. 1 Engineers Opinion of Total Project Cost
Attachment 3 - Alt 2 Engineers Opinion of Total Project Cost
Attachment 4 - Alt 1. Opinion of Probable Construction Cost
Attachment 5 - Alt 2. Opinion of Probable Construction Cost

End Memo

ATTACHMENT 1 - AREA OF POTENTIAL EFFECTS (APE)

CORNERSTONE
structural
engineering
group

Area of Potential Effects

ATTACHMENT 2
ALT. 1 ENGINEERS OPINION OF TOTAL PROJECT COST

CORNERSTONE
structural
engineering
group

Alternative 1 - 4 Span Bridge with Existing Bridge Foundations

Preliminary Engineering	$	400,000
Right of Way	$	0
Trail		Per P&P
Bridge	$	3,990,000
Construction Engineering	$	600,000

ATTACHMENT 3
ALT. 2 ENGINEERS OPINION OF TOTAL PROJECT COST

CORNERSTONE
structural
engineering
group

Alternative 2 - 3 Span Bridge with New Bridge Foundations

Preliminary Engineering	$	300,000
Right of Way	$	0
Trail		Per P&P
Bridge	$	3,070,000
Construction Engineering	$	460,000

ATTACHMENT 4
ALT 1. OPINION OF PROBABLE CONSTRUCTION COST

CORNERSTONE
structural
engineering
group

CORNERSTONE structural engineering group

ENGINEERS ESTIMATE OF
PROBABLE CONSTRUCTION COST

DATE: 5/19/2020
CONTRACT No.: 2020016

STRUCTURE:	TULE RIVER BRIDGE, ALTERNATIVE 1
OWNER:	TULARE COUNTY
LOCATION:	PORTERVILLE, CA
TYPE:	FOUR SPAN PREFABRICATED STEEL TRUSS WITH REHABILITATION OF EXISTING FOUNDATIONS
LENGTH: 420.00 FT	X WIDTH: 12.00 FT = AREA: 5,040 SQFT

QUANTITIES BY: NAM DATE: 5/19/2020
QUANTITIES CHECKED BY: NRZ DATE: 5/19/2020
QUANTITIES PRICED BY: MAW DATE: 5/19/2020
COST INDEX:

CONTRACT ITEMS		UNIT	QUANTITY	PRICE	AMOUNT
XXXXXX	PREFABRICATED BRIDGE	LS	1	$560,000.00	$560,000.00
XXXXXX	CONCRETE DECK	CY	95	$1,100.00	$104,500.00
XXXXXX	BAR REINFORCING STEEL (BRIDGE)	LB	18,900	$1.75	$33,075.00
190151	CHANNEL EXCAVATION	CY	3,700	$190.00	$703,000.00
192003	STRUCTURE EXCAVATION (BRIDGE)	CY	120	$305.00	$36,600.00
193003	STRUCTURE BACKFILL (BRIDGE)	CY	40	$340.00	$13,600.00
490604	30" CAST-IN-DRILLED-HOLE CONCRETE PILING	LF	240	$650.00	$156,000.00
490611	72" CAST-IN-DRILLED-HOLE CONCRETE PILING	LF	360	$1,500.00	$540,000.00
510053	STRUCTURAL CONCRETE, BRIDGE	CY	310	$1,100.00	$341,000.00
520102	BAR REINFORCING STEEL (BRIDGE)	LB	269,500	$1.25	$336,875.00
600114	BRIDGE REMOVAL(PORTION)	LS	1	$46,000.00	$46,000.00
					$0.00
					$0.00
					$0.00
					$0.00

SUBTOTAL		$2,870,650
MOBILIZATION	10%	$318,961
SUBTOTAL STRUCTURE ITEMS		$3,189,611
CONTINGENCIES	25%	$797,402.78
BRIDGE COST PER SQ FT.		$791.07
GRAND TOTAL		$3,987,014
FOR BUDGET PURPOSES, SAY		**$3,990,000**

NOTES

Estimate does not include:

- Civil Items
- Utilities Relocation
- Right-of-way
- Bridge Aesthetics
- Architectural Treatment
- Environmental Mitigation
- Scour Mitigation
- Electrical Work

ATTACHMENT 5
ALT 2. OPINION OF PROBABLECONSTRUCTION COST

CORNERSTONE
structural
engineering
group

CORNERSTONE structural engineering group

ENGINEERS ESTIMATE OF
PROBABLE CONSTRUCTION COST

DATE: 5/19/2020
CONTRACT No.: 2020016

STRUCTURE:	TULE RIVER BRIDGE, ALTERNATIVE 2
OWNER:	TULARE COUNTY
LOCATION:	PORTERVILLE, CA
TYPE:	THREE SPAN PREFABRICATED STEEL TRUSS WITH NEW FOUNDATIONS
LENGTH: 420.00 FT	X WIDTH: 12.00 FT = AREA: 5,040 SQFT

QUANTITIES BY: NAM DATE: 5/19/2020
QUANTITIES CHECKED BY: NRZ DATE: 5/19/2020
QUANTITIES PRICED BY: MAW DATE: 5/19/2020
COST INDEX:

CONTRACT ITEMS		UNIT	QUANTITY	PRICE	AMOUNT
XXXXXX	PREFABRICATED BRIDGE	LS	1	$669,000.00	$669,000.00
XXXXXX	CONCRETE DECK	CY	95	$1,100.00	$104,500.00
XXXXXX	BAR REINFORCING STEEL (DECK)	LB	14,200	$1.75	$24,850.00
190151	CHANNEL EXCAVATION	CY	3,700	$190.00	$703,000.00
192003	STRUCTURE EXCAVATION (BRIDGE)	CY	85	$305.00	$25,925.00
193003	STRUCTURE BACKFILL (BRIDGE)	CY	40	$340.00	$13,600.00
490607	30" CAST-IN-DRILLED-HOLE CONCRETE PILING	LF	240	$650.00	$156,000.00
490609	60" CAST-IN-DRILLED-HOLE CONCRETE PILING	LF	120	$1,500.00	$180,000.00
510053	STRUCTURAL CONCRETE, BRIDGE	CY	130	$1,100.00	$143,000.00
520102	BAR REINFORCING STEEL (BRIDGE)	LB	77,780	$1.25	$97,225.00
600114	BRIDGE REMOVAL(PORTION)	LS	1	$92,000.00	$92,000.00
					$0.00
					$0.00
					$0.00
					$0.00

SUBTOTAL		$2,209,100
MOBILIZATION	10%	$245,456
SUBTOTAL STRUCTURE ITEMS		$2,454,556
CONTINGENCIES	25%	$613,638.89
BRIDGE COST PER SQ FT.		$608.77
GRAND TOTAL		$3,068,194
FOR BUDGET PURPOSES, SAY		**$3,070,000**

NOTES

Estimate does not include:

- Civil Items
- Utilities Relocation
- Right-of-way
- Bridge Aesthetics
- Architectural Treatment
- Environmental Mitigation
- Scour Mitigation
- Electrical Work